



Congreso de la Nación

13-PE-22

OD 304

1



República Argentina - Poder Ejecutivo Nacional  
Las Malvinas son argentinas

Anexo

Número: IF-2022-43104257-APN-CRNP#MDS

Referencia: BASE DE DATOS REGISTRO NACIONAL DE BARRIOS POPULARES EN  
PROCESO DE INTEGRACIÓN URBANA (RENABAP)

| id | Nombre del Barrio | Provincia    | Partido/ Departamento | Localidad           | Coördenadas   |
|----|-------------------|--------------|-----------------------|---------------------|---|
| 1  | Monterrey I       | Buenos Aires | Pilar                 | Presidente Derqui   | (((-58.833501 -34.481277;-58.833834 -34.480867,-58.833401 -34.480611,-58.833455 -34.480535,-58.833169 -34.480371,-58.832813 -34.480896,-58.832749 -34.480953,-58.832685 -34.480966,-58.832026 -34.481795,-58.832828 -34.482211,-58.833112 -34.481855,-58.8326 -34.481574,-58.832962 -34.481119,-58.833438 -34.481347,-58.833501 -34.481277))) |
| 2  | Malvinas II       | Buenos Aires | La Plata              | José Melchor Romero | (((-58.012 -34.94732,-58.009109 -34.944667,-58.007932 -34.945497,-58.008882 -34.946366,-58.007774 -34.947164,-58.009816 -34.948994,-58.009966 -34.94912,-58.012152 -34.947466,-58.012 -34.94732)))  |
| 3  | Ferrovionario     | Buenos Aires | La Plata              | Angel Etcheverry    | (((-58.079804 -35.035074,-58.079575 -35.035177,-58.079417 -35.035392,-58.090995 -35.045889,-58.091429 -35.045692,-58.091257 -35.045496,-58.089856 -35.044222,-58.087431 -35.042036,-58.083058 -35.038034,-58.079804 -35.035074)))   |
| 4  | La Fayelita       | Buenos Aires | La Plata              | Tolosa              | (((-57.979914 -34.908336,-57.979945 -34.908377,-57.980869 -34.907694,-57.979446 -34.906389,-57.977734 -34.907668,-57.978743 -34.908612,-57.979366 -34.908144,-57.979725 -34.908476,-57.979914 -34.908336)))   |
| 5  | Casaca            | Buenos Aires | La Plata              | City Bell           | (((-58.06297 -34.901342,-58.06328 -34.901637,-58.063341 -34.9019,-58.063348 -34.902186,-  |



*[Firma manuscrita]*



Congreso de la Nación

13-PE-22

OD 304

2

|    |                   |              |          |                     |  |
|----|-------------------|--------------|----------|---------------------|--|
|    |                   |              |          |                     | 58.063192 -34.902522,-58.063211 -34.902743,-<br>58.063081 -34.902918,-58.06313 -34.903201,-<br>58.064762 -34.90282,-58.064865 -34.902741,-<br>58.064265 -34.901135,-58.064185 -34.90108,-<br>58.064078 -34.901081,-58.06297 -34.901342)))  |
| 6  | La Güemes         | Buenos Aires | La Plata | Manuel B. Gonnet    | (((-58.046672 -34.88788,-58.046823 -<br>34.887959,-58.046946 -34.888391,-58.047182 -<br>34.888351,-58.047332 -34.888307,-58.047268 -<br>34.888048,-58.04693 -34.88766,-58.046613 -<br>34.887581,-58.046436 -34.887722,-58.046517 -<br>34.887929,-58.046672 -34.88788)))  |
| 7  | 8 y 489           | Buenos Aires | La Plata | Manuel B. Gonnet    | (((-58.019371 -34.869897,-58.019064 -<br>34.869415,-58.018023 -34.869892,-58.018324 -<br>34.87037,-58.019371 -34.869897)))   |
| 8  | La Fábrica        | Buenos Aires | La Plata | Gorina              | (((-58.049566 -34.900621,-58.048114 -<br>34.900992,-58.047991 -34.900851,-58.047943 -<br>34.900841,-58.047862 -34.900812,-58.047738 -<br>34.900827,-58.047592 -34.90084,-58.047608 -<br>34.90089,-58.047493 -34.900912,-58.04754 -<br>34.901049,-58.04747 -34.901071,-58.047496 -<br>34.901164,-58.047572 -34.901144,-58.047744 -<br>34.901109,-58.047997 -34.901887,-58.048045 -<br>34.902185,-58.047277 -34.902872,-58.047239 -<br>34.90305,-58.047672 -34.903411,-58.048784 -<br>34.903124,-58.050255 -34.902762,-58.049807 -<br>34.901397,-58.04843 -34.901724,-58.048345 -<br>34.901449,-58.04973 -34.901118,-58.049566 -<br>34.900621))) |
| 10 | Hijos de Malvinas | Buenos Aires | La Plata | José Melchor Romero | (((-58.016377 -34.947558,-58.017467 -<br>34.946774,-58.015387 -34.944848,-58.014372 -<br>34.945643,-58.01456 -34.945818,-58.014529 -<br>34.945856,-58.016377 -34.947558)))   |
| 11 | 514 y 138         | Buenos Aires | La Plata | José Hernández      | (((-58.025828 -34.912008,-58.023429 -34.9125,-<br>58.022981 -34.912707,-58.021406 -34.91294,-<br>58.020446 -34.913165,-58.02055 -34.913688,-<br>58.020857 -34.913949,-58.021643 -34.91468,-<br>58.023502 -34.913262,-58.023219 -34.912869,-<br>58.025898 -34.912235,-58.025828 -34.912008)))   |
| 12 | Villa Rica        | Buenos Aires | La Plata | Villa Elisa         | (((-58.086549 -34.866539,-58.087488 -<br>34.867264,-58.088079 -34.867857,-58.088585 -<br>34.867582,-58.08831 -34.867231,-58.088124 -<br>34.867023,-58.088057 -34.866707,-58.088066 -<br>34.866314,-58.088168 -34.866058,-58.088055 -<br>34.865771,-58.087799 -34.865562,-58.087139 -<br>34.866076,-58.086444 -34.865511,-58.086009 -<br>34.865819,-58.085853 -34.86595,-58.085465 -<br>34.866227,-58.086154 -34.866837,-58.086549 -<br>34.866539)))  |
| 13 | El Progreso       | Buenos Aires | La Plata | Villa Elisa         | (((-58.078844 -34.860319,-58.078528 -34.8604,-<br>58.078238 -34.86065,-58.079782 -34.861991,-<br>58.08077 -34.86119,-58.080405 -34.861084,-<br>58.080361 -34.861147,-58.079397 -34.860523,-<br>58.079267 -34.860447,-58.079217 -34.860423,-<br>58.078927 -34.860322,-58.078844 -34.860319)))   |



*[Firmas manuscritas]*



Congreso de la Nación

13-PE-22

OD 304

3

|    |                |              |                 |                     |   |
|----|----------------|--------------|-----------------|---------------------|---|
| 14 | El Rincón I    | Buenos Aires | La Plata        | Arturo Seguí        | (((-58.101127 -34.889028,-58.100058 -34.889306,-58.100311 -34.890863,-58.101068 -34.890734,-58.10111 -34.890671,-58.101204 -34.890652,-58.101877 -34.890438,-58.101871 -34.890404,-58.102318 -34.890335,-58.102531 -34.890263,-58.102687 -34.890227,-58.102473 -34.889881,-58.102146 -34.889662,-58.101127 -34.889028)))  |
| 15 | La Fortaleza   | Buenos Aires | La Plata        | Villa Elisa         | ((((-58.080411 -34.863905,-58.078998 -34.862664,-58.079856 -34.862,-58.080656 -34.861375,-58.081606 -34.862234,-58.083081 -34.863476,-58.083421 -34.863773,-58.083458 -34.863746,-58.083539 -34.863822,-58.084094 -34.863393,-58.084226 -34.863463,-58.084331 -34.863492,-58.084532 -34.863524,-58.085286 -34.863553,-58.085382 -34.8636,-58.085742 -34.863882,-58.084535 -34.86471,-58.084565 -34.86474,-58.083663 -34.865336,-58.081267 -34.863299,-58.081245 -34.863323,-58.081202 -34.863286,-58.080411 -34.863905))) |
| 16 | El Canario     | Buenos Aires | Almirante Brown | Burzaco             | ((((-58.433575 -34.832969,-58.440234 -34.8363,-58.442333 -34.833429,-58.435611 -34.830049,-58.433575 -34.832969)))  |
| 17 | Vieja Estación | Buenos Aires | La Plata        | José Melchor Romero | ((((-58.055481 -34.949138,-58.053519 -34.947289,-58.052825 -34.947847,-58.052765 -34.947824,-58.052569 -34.947968,-58.053681 -34.948975,-58.05378 -34.949056,-58.054541 -34.949734,-58.054581 -34.949771,-58.055481 -34.949138)))   |
| 18 | El Triángulo   | Buenos Aires | La Plata        | Lisandro Olmos      | ((((-58.0346 -34.994454,-58.033851 -34.993773,-58.034039 -34.993449,-58.033309 -34.99281,-58.032883 -34.993131,-58.03338 -34.995081,-58.033454 -34.995017,-58.03355 -34.99527,-58.033663 -34.995183,-58.0346 -34.994454)))  |
| 19 | Campo Ramos    | Buenos Aires | Almirante Brown | Longchamps          | ((((-58.404704 -34.854803,-58.405016 -34.854518,-58.407699 -34.865866,-58.407493 -34.866164,-58.399322 -34.862155,-58.404704 -34.854803)))  |
| 20 | Laprida        | Buenos Aires | Quilmes         | Quilmes             | ((((-58.266176 -34.74464,-58.264933 -34.743927,-58.264921 -34.743942,-58.264605 -34.74377,-58.264566 -34.743836,-58.264251 -34.743674,-58.264173 -34.743626,-58.263272 -34.743161,-58.263236 -34.743139,-58.262814 -34.743764,-58.263163 -34.743918,-58.263115 -34.743969,-58.263093 -34.743961,-58.263077 -34.743987,-58.262637 -34.744561,-58.26262 -34.744584,-58.263079 -34.74481,-58.263569 -34.744165,-58.265684 -34.745344,-58.266176 -34.74464)))   |
| 21 | El Rincón II   | Buenos Aires | La Plata        | Arturo Seguí        | ((((-58.094492 -34.895629,-58.094485 -34.895824,-58.094444 -34.895966,-58.094543 -34.896296,-58.094981 -34.896197,-58.094953 -34.896146,-58.098216 -34.895414,-58.098017 -34.895039,-58.097066 -34.895257,-58.09702 -34.894918,-58.096612 -34.894977,-58.096521 -   |



*[Firmas manuscritas]*



Congreso de la Nación

13-PE-22

OD 304

4

|    |                     |              |                 |                   |   |
|----|---------------------|--------------|-----------------|-------------------|---|
|    |                     |              |                 |                   | 34.89438,-58.095727 -34.89457,-58.095527 -<br>34.893546,-58.095161 -34.893596,-58.095356 -<br>34.894848,-58.095019 -34.894894,-58.095041 -<br>34.895007,-58.094754 -34.895034,-58.094669 -<br>34.895042,-58.094572 -34.895052,-58.094519 -<br>34.894961,-58.093852 -34.895081,-58.093891 -<br>34.895166,-58.094457 -34.895285,-58.0945 -<br>34.895416,-58.094492 -34.895629)),((-58.093862<br>-34.895384,-58.094121 -34.896057,-58.093256 -<br>34.896266,-58.09302 -34.895593,-58.093862 -<br>34.895384)))  |
| 22 | Colinas del Sol     | Buenos Aires | La Plata        | Gorina            | (((-58.055229 -34.904127,-58.05489 -<br>34.903199,-58.051656 -34.903949,-58.052293 -<br>34.905766,-58.054618 -34.905193,-58.054331 -<br>34.904352,-58.055229 -34.904127)))  |
| 23 | Malvinas Argentinas | Buenos Aires | La Plata        | San Carlos        | ((((-58.007479 -34.950871,-58.009818 -<br>34.949082,-58.008806 -34.948155,-58.008194 -<br>34.948623,-58.008117 -34.948706,-58.007728 -<br>34.949047,-58.007623 -34.94909,-58.006489 -<br>34.949903,-58.007479 -34.950871)))   |
| 24 | La Banda            | Buenos Aires | La Plata        | San Carlos        | ((((-57.996309 -34.959171,-57.997926 -<br>34.957949,-57.993749 -34.954236,-57.992091 -<br>34.955472,-57.996309 -34.959171)))  |
| 25 | Laberinto           | Buenos Aires | Lomas de Zamora | Lavallol          | ((((-58.421047 -34.802997,-58.420747 -<br>34.802852,-58.420293 -34.803492,-58.421642 -<br>34.804202,-58.421681 -34.804216,-58.421807 -<br>34.804055,-58.421937 -34.80382,-58.42195 -<br>34.803442,-58.421862 -34.803398,-58.421838 -<br>34.803441,-58.421685 -34.803646,-58.421344 -<br>34.803468,-58.420905 -34.803249,-58.421056 -<br>34.803027,-58.421047 -34.802997)))  |
| 27 | Monterrey II        | Buenos Aires | Pilar           | Presidente Derqui | ((((-58.82952 -34.485079,-58.82915 -34.485595,-<br>58.829867 -34.485986,-58.83025 -34.485489,-<br>58.830231 -34.485478,-58.829573 -34.485111,-<br>58.82952 -34.485079)))  |
| 28 | El Rincón III       | Buenos Aires | La Plata        | Arturo Seguí      | ((((-58.092678 -34.881742,-58.092488 -<br>34.881662,-58.092254 -34.881423,-58.092257 -<br>34.881264,-58.092008 -34.880946,-58.091914 -<br>34.88106,-58.091966 -34.881354,-58.0921 -<br>34.881657,-58.092145 -34.881662,-58.092149 -<br>34.881827,-58.092157 -34.882042,-58.092013 -<br>34.881962,-58.091283 -34.88293,-58.090908 -<br>34.884065,-58.090972 -34.884312,-58.091433 -<br>34.885389,-58.092209 -34.885138,-58.092875 -<br>34.886651,-58.093618 -34.886387,-58.09299 -<br>34.884928,-58.094539 -34.884464,-58.093985 -<br>34.883156,-58.093757 -34.882018,-58.092678 -<br>34.881742))) |
| 30 | La Cañada           | Buenos Aires | Quilmes         | Bernal Oeste      | ((((-58.310967 -34.73428,-58.311479 -<br>34.733066,-58.31194 -34.731879,-58.312277 -<br>34.730892,-58.310264 -34.72984,-58.308105 -<br>34.733018,-58.31056 -34.734187,-58.310604 -<br>34.734263,-58.310367 -34.734589,-58.310193 -<br>34.734889,-58.310137 -34.734975,-58.310103 -<br>34.735073,-58.310145 -34.735107,-58.309925 -  |



*[Firmas manuscritas]*



Congreso de la Nación

13-PE-22

OD 304

5

|    |                    |              |                 |                     |  |
|----|--------------------|--------------|-----------------|---------------------|--|
|    |                    |              |                 |                     | 34.735453,-58.309617 -34.735926,-58.310066 -34.736164,-58.310967 -34.734288)))   |
| 31 | Villa Las Rosas    | Buenos Aires | La Plata        | Gorina              | (((-58.043602 -34.890388,-58.041154 -34.890966,-58.041318 -34.891518,-58.042547 -34.891221,-58.042966 -34.892451,-58.041742 -34.892753,-58.042207 -34.894044,-58.044652 -34.893459,-58.043602 -34.890388)))  |
| 32 | Urquiza            | Buenos Aires | Avellaneda      | Dock Sud            | (((-58.349353 -34.643152,-58.349439 -34.642871,-58.349412 -34.642782,-58.349136 -34.642837,-58.348949 -34.642879,-58.348583 -34.642926,-58.348252 -34.642982,-58.347874 -34.643032,-58.347179 -34.643322,-58.346695 -34.643671,-58.346144 -34.644276,-58.345859 -34.644589,-58.345465 -34.645122,-58.345199 -34.645373,-58.344527 -34.646199,-58.344695 -34.646292,-58.345524 -34.645647,-58.345345 -34.645435,-58.345316 -34.645373,-58.345372 -34.645323,-58.346089 -34.644786,-58.346389 -34.645064,-58.346426 -34.64501,-58.346116 -34.644676,-58.346044 -34.644572,-58.34624 -34.644405,-58.346364 -34.644243,-58.346627 -34.643975,-58.346915 -34.643701,-58.346966 -34.643659,-58.347235 -34.643501,-58.347562 -34.643335,-58.347973 -34.64319,-58.348182 -34.643165,-58.348496 -34.643144,-58.348898 -34.643135,-58.349353 -34.643152))) |
| 34 | Juan Domingo Perón | Buenos Aires | Lomas de Zamora | Santa Catalina      | (((-58.487754 -34.734577,-58.487794 -34.734549,-58.488317 -34.734999,-58.488121 -34.735174,-58.488575 -34.735539,-58.488823 -34.735337,-58.490542 -34.736881,-58.491948 -34.734927,-58.490542 -34.73372,-58.486756 -34.733556,-58.486652 -34.733674,-58.487754 -34.734577)))   |
| 35 | San Cayetano       | Buenos Aires | La Plata        | José Melchor Romero | (((-58.036754 -34.951143,-58.035308 -34.949839,-58.03653 -34.948883,-58.035993 -34.948391,-58.034759 -34.949347,-58.033735 -34.948444,-58.031536 -34.949999,-58.032685 -34.951088,-58.033751 -34.952047,-58.03454 -34.952784,-58.036754 -34.951143)))  |
| 36 | 166 y 523          | Buenos Aires | La Plata        | José Melchor Romero | (((-58.041295 -34.94947,-58.039867 -34.948216,-58.038749 -34.949066,-58.039097 -34.949427,-58.038544 -34.949827,-58.039571 -34.950755,-58.041299 -34.949474,-58.041295 -34.94947)))  |
| 38 | Las Casuarinas     | Buenos Aires | La Plata        | Lisandro Olmos      | (((-58.039507 -34.979894,-58.038375 -34.978862,-58.036645 -34.980108,-58.037749 -34.981063,-58.037864 -34.980982,-58.038355 -34.981427,-58.038175 -34.98156,-58.03865 -34.981989,-58.038755 -34.982081,-58.040504 -34.98078,-58.039507 -34.979894)))   |
| 39 | La Esperanza       | Buenos Aires | La Plata        | Angel Etcheverry    | (((-58.091238 -35.023252,-58.09033 -35.022428,-58.087004 -35.024951,-58.087866 -35.025722,-58.091238 -35.023252)))   |



*[Firmas manuscritas]*



Congreso de la Nación

13-PE-22

OD 304

6

|    |               |              |                 |                |  |
|----|---------------|--------------|-----------------|----------------|--|
| 41 | Los Rosales   | Buenos Aires | La Plata        | Lisandro Olmos | ((( -58.0544 -35.003424, -58.05361 -35.003999, -58.053544 -35.00403, -58.053136 -35.00434, -58.052504 -35.00482, -58.052424 -35.004859, -58.051445 -35.005622, -58.053655 -35.007778, -58.05592 -35.006149, -58.055161 -35.005469, -58.055946 -35.004824, -58.055623 -35.004541, -58.0554 -35.004363, -58.05503 -35.004041, -58.055 -35.003972, -58.0544 -35.003424)))   |
| 42 | Las Palmeras  | Buenos Aires | La Plata        | Los Hornos     | ((( -57.967617 -34.963529, -57.966878 -34.964011, -57.966627 -34.964207, -57.965358 -34.965212, -57.965252 -34.965256, -57.964108 -34.966086, -57.965647 -34.967415, -57.965849 -34.967243, -57.966104 -34.967549, -57.966444 -34.96761, -57.966713 -34.968001, -57.969606 -34.970489, -57.970526 -34.969835, -57.969323 -34.9687, -57.970907 -34.967528, -57.970045 -34.966793, -57.970788 -34.966267, -57.967716 -34.963523, -57.967617 -34.963529)))  |
| 43 | Sin Nombre    | Buenos Aires | La Plata        | Los Hornos     | ((( -58.001002 -34.963406, -57.99995 -34.962469, -57.999119 -34.961707, -57.998385 -34.96106, -57.998114 -34.961261, -57.998079 -34.961148, -57.998266 -34.96098, -57.997291 -34.960101, -57.997148 -34.960219, -57.997179 -34.960293, -57.99805 -34.961161, -57.998089 -34.961283, -57.998109 -34.961439, -58.000657 -34.963709, -58.001002 -34.963406)))   |
| 44 | El Triunfo    | Buenos Aires | La Plata        | Los Hornos     | ((( -58.002031 -34.968427, -58.000839 -34.969316, -57.999747 -34.970155, -58.000337 -34.97067, -57.999252 -34.971474, -57.999212 -34.9715, -57.998087 -34.972334, -57.998606 -34.972804, -57.998672 -34.972867, -57.999085 -34.973245, -57.999292 -34.973435, -57.999438 -34.973569, -57.999568 -34.973688, -57.999781 -34.973879, -58.000052 -34.974122, -58.001171 -34.973305, -58.001226 -34.97329, -58.002295 -34.972435, -58.002333 -34.972409, -58.001862 -34.971953, -58.004081 -34.970254, -58.002031 -34.968427)))  |
| 45 | Nueva Fiorito | Buenos Aires | Lomas de Zamora | Villa Fiorito  | ((( -58.447599 -34.69966, -58.447802 -34.699374, -58.448104 -34.698909, -58.448084 -34.698697, -58.448132 -34.698669, -58.448115 -34.69856, -58.448127 -34.698165, -58.447519 -34.697899, -58.445916 -34.700002, -58.442962 -34.703837, -58.440552 -34.702598, -58.440111 -34.703127, -58.439837 -34.703453, -58.439421 -34.70407, -58.440601 -34.704724, -58.441326 -34.705124, -58.442848 -34.705994, -58.445364 -34.702653, -58.446382 -34.703215, -58.446875 -34.702577, -58.446856 -34.702376, -58.446934 -34.701786, -58.446974 -34.701636, -58.447078 -34.701458, -58.447764 -34.701119, -58.448162 -34.700645, -58.447886 -34.700499, -58.447921 -34.700451, -58.447975 -34.70039, -58.448027 -34.700328, -58.447888 -34.700245, -58.44794 -34.700193, -58.44786 -34.700152, -58.447956 -34.700029, -58.447896 -34.699996, -58.447945 -34.699934, -58.447843 -34.699879, -58.447893 -34.699815, -58.447803 -34.699775, -58.447599 -34.69966))) |



*[Firmas manuscritas]*



Congreso de la Nación

13-PE-22

OD 304

7

|    |                         |              |                    |              |   |
|----|-------------------------|--------------|--------------------|--------------|---|
| 46 | Sin Nombre              | Buenos Aires | La Plata           | Los Hornos   | (((-57.994692 -34.963724,-57.993045 -34.96215,-57.992622 -34.962452,-57.993264 -34.963097,-57.992648 -34.963597,-57.9947 -34.965445,-57.992775 -34.966864,-57.993811 -34.96785,-57.995705 -34.966416,-57.996679 -34.967296,-57.998953 -34.965689,-57.997096 -34.96385,-57.995888 -34.962844,-57.994692 -34.963724)))  |
| 47 | 155 y 46                | Buenos Aires | La Plata           | Los Hornos   | (((-58.002669 -34.957719,-58.001284 -34.956429,-58.001205 -34.956437,-58.000496 -34.956969,-58.000172 -34.957207,-58.000115 -34.957279,-58.00156 -34.958592,-58.002669 -34.957719)))  |
| 48 | Veintiuno de septiembre | Buenos Aires | Campana            | Campana      | (((-59.007416 -34.155331,-59.007103 -34.155083,-59.006873 -34.155215,-59.006922 -34.155461,-59.006708 -34.155609,-59.006231 -34.156037,-59.006099 -34.156119,-59.006212 -34.156199,-59.006067 -34.156303,-59.010401 -34.159871,-59.009579 -34.160329,-59.007307 -34.158479,-59.004526 -34.156179,-59.001753 -34.153917,-59.000018 -34.152463,-59.005257 -34.149251,-59.01251 -34.153618,-59.009984 -34.156382,-59.00808 -34.154853,-59.007416 -34.155331)))   |
| 49 | Sin Nombre              | Buenos Aires | La Plata           | Los Hornos   | (((-57.958102 -34.962317,-57.956449 -34.963604,-57.959325 -34.966235,-57.961002 -34.964972,-57.958102 -34.962317)))   |
| 50 | Urquiza                 | Buenos Aires | José C. Paz        | José C. Paz  | (((-58.815476 -34.502861,-58.815519 -34.50293,-58.81502 -34.503122,-58.813899 -34.5043,-58.813333 -34.50446,-58.813109 -34.503905,-58.813306 -34.503839,-58.813327 -34.503831,-58.813526 -34.503812,-58.813671 -34.50374,-58.813864 -34.503675,-58.814064 -34.503596,-58.814033 -34.503533,-58.813984 -34.503415,-58.814489 -34.503257,-58.814435 -34.503148,-58.815476 -34.502861)),((-58.805794 -34.505542,-58.808691 -34.502346,-58.808756 -34.502346,-58.809442 -34.503315,-58.809762 -34.503242,-58.810252 -34.503779,-58.810644 -34.504208,-58.805794 -34.505542))) |
| 51 | Santa Isabel            | Buenos Aires | La Plata           | Los Hornos   | (((-57.951269 -34.968908,-57.950626 -34.969376,-57.952951 -34.971498,-57.953884 -34.970736,-57.953591 -34.97052,-57.953304 -34.970734,-57.952441 -34.969912,-57.951269 -34.968908)))  |
| 52 | Dieciocho de julio      | Buenos Aires | General San Martín | Billinghurst | (((-58.576726 -34.564556,-58.576596 -34.564146,-58.576108 -34.564271,-58.575968 -34.563842,-58.57552 -34.563948,-58.575624 -34.564383,-58.575417 -34.56444,-58.575424 -34.564527,-58.574893 -34.564963,-58.575044 -34.56513,-58.575107 -34.565134,-58.575352 -34.564935,-58.576139 -34.564731,-58.576168 -34.564751,-58.576242 -34.564734,-58.576253 -34.564712,-58.576707 -34.564607,-58.576726 -34.564556)),((-58.575555 -34.565154,-58.575743 -34.565318,-58.575958 -34.565497,-58.576143 -34.565349,-58.576381 -34.565091,-58.576557 -                                |



*Ju*  
*de*



Congreso de la Nación

13-PE-22

OD 304

8

|    |                       |              |                  |                     |   |
|----|-----------------------|--------------|------------------|---------------------|---|
|    |                       |              |                  |                     | 34.564932,-58.576735 -34.564828,-58.576888 -<br>34.564752,-58.576806 -34.564621,-58.575648 -<br>34.564882,-58.575364 -34.564976,-58.575555 -<br>34.565154)))  |
| 53 | La Sirena             | Buenos Aires | Florencio Varela | Florencio Varela    | ((( -58.287025 -34.791047,-58.28752 -<br>34.790383,-58.28917 -34.791283,-58.288718 -<br>34.791902,-58.289159 -34.792151,-58.289601 -<br>34.792008,-58.290001 -34.791885,-58.290268 -<br>34.791759,-58.290419 -34.791689,-58.290627 -<br>34.791589,-58.291102 -34.791397,-58.291279 -<br>34.79132,-58.291581 -34.790935,-58.29008 -<br>34.790139,-58.289612 -34.790739,-58.28744 -<br>34.789511,-58.286491 -34.790758,-58.287025 -<br>34.791047)))   |
| 55 | El Bajo               | Buenos Aires | La Plata         | José Melchor Romero | ((( -58.041023 -34.95477,-58.042139 -<br>34.953959,-58.041134 -34.953074,-58.040107 -<br>34.952145,-58.038934 -34.95302,-58.039973 -<br>34.953936,-58.040081 -34.953949,-58.041023 -<br>34.95477)))   |
| 56 | Gallardo y 9 de Julio | Buenos Aires | Tigre            | Don Torcuato        | ((( -58.610065 -34.475121,-58.610317 -<br>34.475058,-58.610596 -34.474966,-58.610912 -<br>34.474875,-58.611276 -34.474773,-58.61144 -<br>34.474753,-58.612137 -34.474717,-58.61441 -<br>34.474526,-58.614426 -34.474596,-58.613486 -<br>34.475834,-58.61217 -34.475126,-58.611822 -<br>34.475611,-58.611532 -34.475474,-58.611656 -<br>34.475264,-58.611065 -34.47522,-58.610747 -<br>34.475264,-58.610617 -34.475448,-58.610291 -<br>34.475284,-58.609883 -34.475828,-58.609643 -<br>34.476123,-58.608516 -34.475553,-58.608646 -<br>34.475494,-58.610013 -34.475186,-58.610065 -<br>34.475121)))  |
| 57 | Villa Alba            | Buenos Aires | La Plata         | Villa Elvira        | ((( -57.88345 -34.935695,-57.884361 -<br>34.935083,-57.884281 -34.934985,-57.883423 -<br>34.935548,-57.883342 -34.935605,-57.882778 -<br>34.934994,-57.882352 -34.935272,-57.882417 -<br>34.935349,-57.882036 -34.935599,-57.882807 -<br>34.936489,-57.881875 -34.937037,-57.882577 -<br>34.937763,-57.88347 -34.937204,-57.882932 -<br>34.936639,-57.883393 -34.93634,-57.883762 -<br>34.936751,-57.883365 -34.937023,-57.88436 -<br>34.938043,-57.884782 -34.937765,-57.884458 -<br>34.937439,-57.88489 -34.937157,-57.884179 -<br>34.936454,-57.88345 -34.935695)),(-57.886973 -<br>-34.934685,-57.885198 -34.935828,-57.88583 -<br>34.936526,-57.887614 -34.935346,-57.886973 -<br>34.934685))) |
| 59 | Villa Aburrídita      | Buenos Aires | La Plata         | Villa Elvira        | ((( -57.877401 -34.944188,-57.873263 -<br>34.939843,-57.867372 -34.94346,-57.871851 -<br>34.948215,-57.874569 -34.946182,-57.874614 -<br>34.946211,-57.877401 -34.944188)))   |
| 60 | Dos de abril          | Buenos Aires | La Plata         | Los Hornos          | ((( -57.955298 -34.965919,-57.954076 -<br>34.966886,-57.954938 -34.967763,-57.954786 -<br>34.967874,-57.9553 -34.968319,-57.955135 -<br>34.968456,-57.955417 -34.96869,-57.955674 -<br>34.968509,-57.955994 -34.968788,-57.956117 -<br>34.96869,-57.956189 -34.968549,-57.956342 -  |



*Jen*  
*d*





Congreso de la Nación

13-PE-22

OD 304

9

|    |                    |              |             |                     |  |
|----|--------------------|--------------|-------------|---------------------|--|
|    |                    |              |             |                     | 34.96843,-57.957266 -34.967722,-57.955298 -34.965919)))  |
| 61 | La Esperanza       | Buenos Aires | La Plata    | Los Hornos          | ((( -57.961706 -34.960262,-57.960877 -34.961008,-57.965374 -34.965151,-57.966558 -34.964232,-57.965548 -34.963328,-57.966064 -34.962856,-57.96462 -34.961491,-57.965019 -34.961111,-57.963011 -34.959327,-57.961706 -34.960262)))  |
| 62 | Lucena             | Buenos Aires | Avellaneda  | Piñeyro             | ((( -58.379752 -34.670701,-58.380805 -34.670543,-58.380688 -34.670152,-58.37973 -34.670617,-58.379752 -34.670701)),(-58.380591 -34.669891,-58.38053 -34.669747,-58.380054 -34.670026,-58.380037 -34.670007,-58.379877 -34.670076,-58.37988 -34.67009,-58.379527 -34.670318,-58.379567 -34.670378,-58.380591 -34.669891)))  |
| 63 | La Palangana       | Buenos Aires | La Plata    | Lisandro Olmos      | ((( -58.044372 -35.003366,-58.041446 -35.000586,-58.041186 -35.000574,-58.039246 -35.00211,-58.040833 -35.002609,-58.041646 -35.002856,-58.041877 -35.002908,-58.044106 -35.00356,-58.044372 -35.003366)))   |
| 64 | El Molino          | Buenos Aires | La Plata    | City Bell           | ((( -58.070023 -34.874066,-58.069768 -34.873623,-58.069222 -34.873793,-58.068899 -34.872783,-58.069926 -34.872523,-58.070146 -34.87239,-58.070357 -34.872377,-58.071201 -34.872201,-58.07152 -34.87311,-58.071237 -34.873188,-58.071241 -34.873212,-58.071214 -34.873228,-58.071247 -34.873707,-58.071137 -34.874002,-58.070904 -34.874277,-58.070726 -34.87439,-58.070567 -34.873944,-58.070023 -34.874066)))   |
| 65 | Barrio Nuevo       | Buenos Aires | La Plata    | José Melchor Romero | ((( -58.062691 -34.958111,-58.062255 -34.957712,-58.062228 -34.957729,-58.062191 -34.957692,-58.06217 -34.957708,-58.061949 -34.957461,-58.062013 -34.957412,-58.061974 -34.957365,-58.061907 -34.95741,-58.061746 -34.957211,-58.062631 -34.95655,-58.061163 -34.955178,-58.061914 -34.954596,-58.062035 -34.954591,-58.065434 -34.957702,-58.065529 -34.958106,-58.066414 -34.957409,-58.066857 -34.95776,-58.068965 -34.959584,-58.067401 -34.960725,-58.068968 -34.962215,-58.070594 -34.960999,-58.071414 -34.961714,-58.073112 -34.963205,-58.068575 -34.966705,-58.063369 -34.961976,-58.064468 -34.961137,-58.063449 -34.960192,-58.06429 -34.959563,-58.06279 -34.958164,-58.062749 -34.958197,-58.062676 -34.958124,-58.062691 -34.958111))) |
| 66 | El Ombú            | Buenos Aires | Cañuelas    | Cañuelas            | ((( -58.744501 -35.046339,-58.74261 -35.044707,-58.739849 -35.046876,-58.742713 -35.049293,-58.744487 -35.047899,-58.743572 -35.047054,-58.744501 -35.046339)))  |
| 67 | 11 de Septiembre y | Buenos Aires | José C. Paz | José C. Paz         | ((( -58.773101 -34.509264,-58.772367 -34.510208,-58.773028 -34.510581,-58.773746 -34.509653,-58.773737 -34.509603,-58.773101 -   |



*[Firmas manuscritas]*



Congreso de la Nación

13-PE-22

OD 304

10

|    |                   |              |                   |                   |   |
|----|-------------------|--------------|-------------------|-------------------|---|
|    | Bruguetti         |              |                   |                   | 34.509264)))  |
| 68 | Sin Nombre        | Buenos Aires | La Plata          | Manuel B. Gonnet  | ((( -57.998106 -34.882324, -57.998864 -34.882971, -57.998478 -34.883235, -57.998117 -34.88315, -57.997957 -34.882994, -57.997785 -34.883119, -57.997009 -34.88244, -57.997724 -34.882342, -57.997876 -34.882474, -57.998106 -34.882324)))   |
| 69 | Los Aromos        | Buenos Aires | General Rodriguez | General Rodriguez | ((( -58.89569 -34.589465, -58.89579 -34.589319, -58.895434 -34.589137, -58.895518 -34.589027, -58.895886 -34.589185, -58.897011 -34.587683, -58.894863 -34.586426, -58.89305 -34.588749, -58.892193 -34.59003, -58.900663 -34.594549, -58.902511 -34.592174, -58.899606 -34.590629, -58.899609 -34.590615, -58.900484 -34.589538, -58.897612 -34.58802, -58.896942 -34.588931, -58.896703 -34.588803, -58.896533 -34.58904, -58.897565 -34.589543, -58.897062 -34.590068, -58.89569 -34.589465)))   |
| 70 | Aeropuerto        | Buenos Aires | La Plata          | Villa Elvira      | ((( -57.909512 -34.949558, -57.909356 -34.949417, -57.9097 -34.949131, -57.909831 -34.949271, -57.910546 -34.948734, -57.910975 -34.949116, -57.911792 -34.948557, -57.914158 -34.950702, -57.909277 -34.954339, -57.906999 -34.952276, -57.909473 -34.950386, -57.90901 -34.949938, -57.909512 -34.949558)))   |
| 71 | América           | Buenos Aires | La Matanza        | Rafael Castillo   | ((( -58.635398 -34.715518, -58.634608 -34.71499, -58.635868 -34.714065, -58.635171 -34.713572, -58.633987 -34.714487, -58.63386 -34.714545, -58.632586 -34.715602, -58.634181 -34.716698, -58.635398 -34.715518)))  |
| 72 | Ocho de diciembre | Buenos Aires | Lomas de Zamora   | Villa Fiorito     | ((( -58.44789 -34.703284, -58.447281 -34.702453, -58.447034 -34.70257, -58.446943 -34.702563, -58.446825 -34.70277, -58.447117 -34.703149, -58.447262 -34.703339, -58.447407 -34.703524, -58.447214 -34.703729, -58.4476 -34.704003, -58.447863 -34.704237, -58.448053 -34.704353, -58.448281 -34.704468, -58.448614 -34.704695, -58.448922 -34.704962, -58.449188 -34.70516, -58.448871 -34.705467, -58.44855 -34.705956, -58.44848 -34.706038, -58.448863 -34.706248, -58.449563 -34.706684, -58.450183 -34.707037, -58.451006 -34.707496, -58.451889 -34.707965, -58.453045 -34.708589, -58.453895 -34.709048, -58.455054 -34.709648, -58.455279 -34.709354, -58.45422 -34.708816, -58.453579 -34.708441, -58.452736 -34.708016, -58.451929 -34.707604, -58.451519 -34.707379, -58.451645 -34.707281, -58.451185 -34.707029, -58.450882 -34.706854, -58.451042 -34.706717, -58.451601 -34.706521, -58.451338 -34.705942, -58.451077 -34.705432, -58.450776 -34.704836, -58.45053 -34.704319, -58.450293 -34.703846, -58.450134 -34.703643, -58.450002 -34.703061, -58.449935 -34.702818, -58.450375 -34.702434, -58.450873 -34.701996, -58.45087 -34.701976, -58.450402 -34.701504, -58.450071 -34.701738, -58.449799 -34.701969, -58.449282 -34.702325, -58.44877 -34.70268, -58.448205 -34.703099, -58.44789 -34.703284))) |



*[Firma manuscrita]*



Congreso de la Nación

13-PE-22

OD 304

11

|    |            |              |          |                     |  |
|----|------------|--------------|----------|---------------------|--|
| 73 | Irsa       | Buenos Aires | Tigre    | Benavidez           | (((-58.688877 -34.403542,-58.688815 -34.403423,-58.687438 -34.40154,-58.686983 -34.401757,-58.686605 -34.401237,-58.686056 -34.401464,-58.685623 -34.400925,-58.685019 -34.40133,-58.685809 -34.402404,-58.685409 -34.402644,-58.684365 -34.403207,-58.683451 -34.403747,-58.683969 -34.404034,-58.684696 -34.403698,-58.684886 -34.40393,-58.68532 -34.403656,-58.685628 -34.403899,-58.686067 -34.403635,-58.68681 -34.404634,-58.688814 -34.403652,-58.688877 -34.403542)),((-58.691758 -34.401963,-58.689042 -34.403344,-58.688928 -34.403455,-58.68899 -34.403597,-58.689676 -34.404483,-58.692563 -34.402972,-58.691758 -34.401963)))                          |
| 74 | El Futuro  | Buenos Aires | La Plata | José Melchor Romero | (((-58.029021 -34.951094,-58.028719 -34.950918,-58.028521 -34.950553,-58.028964 -34.949547,-58.028988 -34.948534,-58.022576 -34.953258,-58.023698 -34.954291,-58.024736 -34.955202,-58.025681 -34.956003,-58.026844 -34.955248,-58.029879 -34.957945,-58.033351 -34.955523,-58.037825 -34.952013,-58.03682 -34.951122,-58.034458 -34.952878,-58.032325 -34.954439,-58.030263 -34.952595,-58.028989 -34.951494,-58.029012 -34.951378,-58.029025 -34.95119,-58.029021 -34.951094)))  |
| 75 | El Bajo    | Buenos Aires | La Plata | José Melchor Romero | (((-58.040214 -34.950442,-58.03805 -34.952086,-58.038529 -34.952514,-58.039631 -34.951687,-58.040713 -34.95089,-58.040214 -34.950442)))  |
| 77 | Las Rosas  | Buenos Aires | La Plata | José Melchor Romero | (((-58.042395 -34.941046,-58.041493 -34.941729,-58.041779 -34.942023,-58.041393 -34.942319,-58.042655 -34.94341,-58.043921 -34.942494,-58.042395 -34.941046)),((-58.03964 -34.940578,-58.043028 -34.938085,-58.042995 -34.938054,-58.043764 -34.937578,-58.042847 -34.936407,-58.042702 -34.936345,-58.042632 -34.936496,-58.041015 -34.934432,-58.041697 -34.933943,-58.040642 -34.933047,-58.042132 -34.932037,-58.041236 -34.931119,-58.039652 -34.932259,-58.038427 -34.931236,-58.035505 -34.933323,-58.036181 -34.933976,-58.035166 -34.934627,-58.035557 -34.934966,-58.035637 -34.934918,-58.036722 -34.935883,-58.035552 -34.936727,-58.03964 -34.940578))) |
| 78 | El Retiro  | Buenos Aires | La Plata | Lisandro Olmos      | (((-58.012641 -34.955494,-58.010642 -34.953602,-58.009787 -34.954207,-58.008789 -34.953385,-58.008474 -34.953647,-58.010424 -34.955421,-58.009357 -34.956259,-58.010437 -34.957265,-58.012641 -34.955494)))  |
| 79 | Sin Nombre | Buenos Aires | La Plata | Los Hornos          | (((-57.963288 -34.963229,-57.961002 -34.964972,-57.959345 -34.966219,-57.962491 -34.969081,-57.964255 -34.967862,-57.963121 -34.966852,-57.964108 -34.966086,-57.965252 -34.965256,-57.965374 -34.965151,-57.963288 -34.963229)))  |
| 80 | Alegre     | Buenos Aires | La Plata | Villa Elvira        | (((-57.877204 -34.948838,-57.875883 -  |



*[Firmas manuscritas]*



Congreso de la Nación

13-PE-22

OD 304

12

|    |                          |              |            |                      |   |
|----|--------------------------|--------------|------------|----------------------|---|
|    |                          | Aires        |            |                      | 34.947709,-57.875879 -34.947696,-57.874922 -<br>34.946908,-57.874753 -34.946638,-57.874408 -<br>34.946363,-57.873418 -34.947117,-57.874418 -<br>34.947795,-57.874532 -34.947794,-57.875903 -<br>34.948745,-57.876322 -34.948868,-57.877003 -<br>34.948994,-57.877204 -34.948838)))  |
| 81 | Benito Juárez y Balaguer | Buenos Aires | Moreno     | La Reja              | ((( -58.842738 -34.66006,-58.842519 -<br>34.660172,-58.841927 -34.660475,-58.841643 -<br>34.65968,-58.841683 -34.659574,-58.842236 -<br>34.659047,-58.842353 -34.658927,-58.842499 -<br>34.658865,-58.842733 -34.658841,-58.843017 -<br>34.6589,-58.842195 -34.656797,-58.843037 -<br>34.656544,-58.843769 -34.658254,-58.843761 -<br>34.65881,-58.843521 -34.659085,-58.843617 -<br>34.659135,-58.844886 -34.660102,-58.844054 -<br>34.661001,-58.843243 -34.66177,-58.842641 -<br>34.661384,-58.843023 -34.660979,-58.842711 -<br>34.660753,-58.843142 -34.660321,-58.842811 -<br>34.660093,-58.842738 -34.66006)))                           |
| 82 | Las Camelias             | Buenos Aires | La Matanza | Virrey Del Pino      | ((( -58.645451 -34.803182,-58.646884 -<br>34.804416,-58.649483 -34.802331,-58.647974 -<br>34.801083,-58.646967 -34.801943,-58.645451 -<br>34.803182)))  |
| 84 | 90 y 19                  | Buenos Aires | La Plata   | Altos De San Lorenzo | ((( -57.926103 -34.958409,-57.926252 -<br>34.958273,-57.926288 -34.958177,-57.925042 -<br>34.956988,-57.923352 -34.95546,-57.9215 -<br>34.953789,-57.921102 -34.95341,-57.920481 -<br>34.95378,-57.923957 -34.95696,-57.925799 -<br>34.958591,-57.926103 -34.958409)))  |
| 85 | Los Chaques              | Buenos Aires | La Plata   | Altos De San Lorenzo | ((( -57.948472 -34.952177,-57.94858 -<br>34.952127,-57.94806 -34.951758,-57.948588 -<br>34.951368,-57.948651 -34.952224,-57.949133 -<br>34.952689,-57.948557 -34.953103,-57.948287 -<br>34.95343,-57.948647 -34.95375,-57.94841 -<br>34.953915,-57.948215 -34.953752,-57.947846 -<br>34.954323,-57.947592 -34.954749,-57.947233 -<br>34.955088,-57.947149 -34.955011,-57.947478 -<br>34.954692,-57.948046 -34.953893,-57.948109 -<br>34.953729,-57.94793 -34.953572,-57.948283 -<br>34.953302,-57.94813 -34.953179,-57.948414 -<br>34.952915,-57.948297 -34.952813,-57.948091 -<br>34.952586,-57.948478 -34.952182,-57.948472 -<br>34.952177))) |
| 86 | Monasterio               | Buenos Aires | La Plata   | Villa Elvira         | ((( -57.924574 -34.943645,-57.924287 -<br>34.943386,-57.922899 -34.944584,-57.923088 -<br>34.944745,-57.924574 -34.943645)))  |
| 87 | La Cantera               | Buenos Aires | La Plata   | Altos De San Lorenzo | ((( -57.925065 -34.950123,-57.924323 -<br>34.950673,-57.923384 -34.951528,-57.922501 -<br>34.952295,-57.921136 -34.953409,-57.922136 -<br>34.954328,-57.922156 -34.954375,-57.92267 -<br>34.95482,-57.923648 -34.955643,-57.924163 -<br>34.955202,-57.925233 -34.954425,-57.925708 -<br>34.953955,-57.928718 -34.951265,-57.927567 -<br>34.950008,-57.926563 -34.94907,-57.925611 -<br>34.94976,-57.925065 -34.950123)))  |



*[Firma manuscrita]*



Congreso de la Nación

13-PE-22

OD 304

13

|    |                     |              |                  |                      |  |
|----|---------------------|--------------|------------------|----------------------|--|
| 88 | 116 y 77            | Buenos Aires | La Plata         | Villa Elvira         | (((-57.915163 -34.926874,-57.915743 -34.926445,-57.915172 -34.925893,-57.91475 -34.925547,-57.914479 -34.925725,-57.91487 -34.92612,-57.914578 -34.926382,-57.915163 -34.926874)))   |
| 89 | Frison              | Buenos Aires | La Plata         | Villa Elvira         | (((-57.883249 -34.960734,-57.887507 -34.957553,-57.886389 -34.956526,-57.886197 -34.956535,-57.884788 -34.955164,-57.880522 -34.958266,-57.883249 -34.960734)))  |
| 90 | 65 y 153            | Buenos Aires | La Plata         | Los Hornos           | (((-57.984037 -34.969909,-57.985689 -34.96865,-57.984736 -34.967777,-57.982987 -34.969091,-57.983519 -34.969564,-57.983612 -34.969502,-57.984037 -34.969909)))   |
| 91 | La Bajada           | Buenos Aires | La Plata         | Tolosa               | (((-57.960081 -34.884991,-57.958694 -34.88372,-57.95751 -34.88455,-57.957622 -34.884653,-57.957502 -34.886335,-57.957819 -34.886666,-57.958827 -34.885902,-57.960081 -34.884991)))   |
| 92 | Veintiseis de julio | Buenos Aires | La Plata         | Altos De San Lorenzo | (((-57.918893 -34.951389,-57.920182 -34.950446,-57.918187 -34.948682,-57.916983 -34.949718,-57.918893 -34.951389)))  |
| 93 | El Parque           | Buenos Aires | Florencio Varela | Ingeniero Allan      | (((-58.182011 -34.861479,-58.185005 -34.86227,-58.184749 -34.862953,-58.186445 -34.863395,-58.187227 -34.861454,-58.1891 -34.86199,-58.189935 -34.859868,-58.188182 -34.859353,-58.188386 -34.858858,-58.190192 -34.859355,-58.191261 -34.856622,-58.189541 -34.856214,-58.190164 -34.854317,-58.189493 -34.854033,-58.188895 -34.855618,-58.188755 -34.855483,-58.187574 -34.85653,-58.184294 -34.855433,-58.182011 -34.861479)),((-58.192955 -34.865093,-58.192788 -34.86497,-58.191583 -34.86595,-58.191724 -34.866082,-58.192955 -34.865093)))   |
| 94 | La Barranca         | Buenos Aires | San Pedro        | San Pedro            | (((-59.680388 -33.667859,-59.679786 -33.667114,-59.679695 -33.667137,-59.677854 -33.667744,-59.677316 -33.667142,-59.673165 -33.669543,-59.673778 -33.670307,-59.672659 -33.670919,-59.67205 -33.670217,-59.669846 -33.671542,-59.668996 -33.672009,-59.667353 -33.670091,-59.668593 -33.669274,-59.669768 -33.668729,-59.670303 -33.669435,-59.671399 -33.668927,-59.672821 -33.668336,-59.675033 -33.666896,-59.676704 -33.666313,-59.676933 -33.666312,-59.677021 -33.666261,-59.680706 -33.665907,-59.68101 -33.665873,-59.683195 -33.6653,-59.683703 -33.665174,-59.684826 -33.665032,-59.687946 -33.664932,-59.689568 -33.664793,-59.690097 -33.665445,-59.688053 -33.665655,-59.687447 -33.665911,-59.686932 -33.665745,-59.686128 -33.666108,-59.685721 -33.666619,-59.684475 -33.667161,-59.683557 -33.666159,-59.681064 -33.667639,-59.680694 -33.667622,-59.680573 -33.667744,-59.680388 -33.667859)),((-59.672619 -33.670944,-59.671861 -33.671355,-59.671109 -33.671779,-59.671553 -33.672301,-59.672338 -33.67189,-59.673041 - |



*[Firma manuscrita]*



Congreso de la Nación

13-PE-22

OD 304

14

|     |                     |              |                    |                      |   |
|-----|---------------------|--------------|--------------------|----------------------|---|
|     |                     |              |                    |                      | 33.671465,-59.672619 -33.670944)))  |
| 96  | Mariscal Sucre      | Buenos Aires | Lomas de Zamora    | Santa Catalina       | ((( -58.486027 -34.733397,-58.484061 -34.733362,-58.482132 -34.736436,-58.483715 -34.737116,-58.483787 -34.736996,-58.485972 -34.733605,-58.486027 -34.733397)))  |
| 97  | 19 y 77             | Buenos Aires | La Plata           | Altos De San Lorenzo | ((( -57.934316 -34.944928,-57.933665 -34.945461,-57.933328 -34.945168,-57.933001 -34.945403,-57.932263 -34.944786,-57.931248 -34.945551,-57.931681 -34.945983,-57.931386 -34.946197,-57.931925 -34.946699,-57.932273 -34.946452,-57.932618 -34.946761,-57.932965 -34.946519,-57.933603 -34.947131,-57.935338 -34.945869,-57.934316 -34.944928)))  |
| 99  | Las Margaritas      | Buenos Aires | La Plata           | José Melchor Romero  | ((( -58.042253 -34.939491,-58.041363 -34.940179,-58.042103 -34.940831,-58.043013 -34.940147,-58.042253 -34.939491)),(-58.049013 -34.943795,-58.048683 -34.943466,-58.04741 -34.942059,-58.045942 -34.94027,-58.043764 -34.937578,-58.042995 -34.938054,-58.043028 -34.938085,-58.043748 -34.938738,-58.044409 -34.939447,-58.044456 -34.939417,-58.044572 -34.939526,-58.044768 -34.939427,-58.045004 -34.93964,-58.044928 -34.939699,-58.045024 -34.939794,-58.045089 -34.939749,-58.045988 -34.940843,-58.045616 -34.941106,-58.047833 -34.943178,-58.046956 -34.943858,-58.04588 -34.942872,-58.044975 -34.943505,-58.046448 -34.944822,-58.047345 -34.944164,-58.047896 -34.94466,-58.04879 -34.943963,-58.049013 -34.943795))) |
| 100 | La Segunda          | Buenos Aires | General San Martín | Villa Maipú          | ((( -58.518756 -34.560601,-58.519236 -34.560064,-58.518979 -34.559905,-58.518871 -34.560036,-58.518424 -34.55977,-58.518493 -34.559694,-58.518298 -34.559579,-58.518076 -34.55946,-58.51797 -34.55964,-58.518408 -34.559873,-58.518224 -34.560102,-58.517801 -34.559876,-58.517727 -34.559957,-58.518056 -34.560144,-58.517985 -34.560229,-58.518048 -34.560266,-58.51792 -34.560435,-58.518041 -34.560502,-58.518261 -34.560242,-58.518312 -34.560168,-58.518372 -34.560116,-58.518568 -34.559877,-58.518611 -34.559903,-58.518378 -34.560187,-58.518456 -34.56023,-58.518265 -34.560443,-58.518591 -34.56063,-58.518662 -34.560548,-58.518756 -34.560601)))   |
| 101 | Libertad            | Buenos Aires | Lomas de Zamora    | Santa Catalina       | ((( -58.487858 -34.73343,-58.488138 -34.73247,-58.483922 -34.732408,-58.483711 -34.733355,-58.487858 -34.73343)))   |
| 102 | Arroyo El Claro III | Buenos Aires | Tigre              | Benavidez            | ((( -58.699224 -34.431543,-58.698939 -34.431367,-58.699093 -34.431089,-58.698782 -34.430899,-58.698708 -34.430817,-58.698794 -34.430557,-58.698826 -34.43035,-58.699351 -34.430625,-58.699611 -34.430197,-58.699698 -34.430173,-58.700294 -34.429352,-58.698809 -34.428558,-58.69849 -34.429038,-58.69798 -34.428792,-58.697725 -34.429123,-58.697969 -34.429266,-58.697721 -34.429567,-58.698542 -   |



*[Firma manuscrita]*



Congreso de la Nación

13-PE-22

OD 304

15

|     |                      |              |                    |              |  |
|-----|----------------------|--------------|--------------------|--------------|--|
|     |                      |              |                    |              | 34.430031,-58.698467 -34.430198,-58.698203 -<br>34.43059,-58.698415 -34.430755,-58.698215 -<br>34.4311,-58.698339 -34.431195,-58.698352 -<br>34.431306,-58.698262 -34.431485,-58.698468 -<br>34.431584,-58.698316 -34.431821,-58.698813 -<br>34.432027,-58.699224 -34.431543)))  |
| 103 | Plazoleta 9 de Julio | Buenos Aires | General San Martín | Loma Hermosa | (((58.596122 -34.536896,-58.593624 -<br>34.538928,-58.593922 -34.539231,-58.596495 -<br>34.537163,-58.596122 -34.536896)))   |
| 104 | Circuito             | Buenos Aires | Merlo              | Pontevedra   | (((58.693536 -34.728943,-58.692613 -<br>34.729683,-58.690631 -34.728075,-58.688368 -<br>34.729737,-58.691135 -34.732172,-58.693391 -<br>34.730396,-58.693457 -34.730368,-58.69437 -<br>34.729615,-58.693536 -34.728943)))  |
| 105 | Barrio Alegre        | Buenos Aires | La Plata           | Villa Elvira | (((57.891129 -34.939181,-57.888239 -<br>34.941344,-57.889056 -34.942092,-57.890808 -<br>34.943701,-57.891624 -34.944434,-57.893367 -<br>34.946024,-57.893543 -34.945896,-57.892967 -<br>34.945347,-57.894812 -34.943933,-57.892868 -<br>34.942162,-57.894494 -34.940892,-57.894181 -<br>34.940597,-57.893284 -34.941175,-57.892877 -<br>34.940753,-57.892012 -34.941383,-57.89113 -<br>34.94055,-57.892003 -34.939948,-57.891129 -<br>34.939181))) |
| 106 | Carlos Agosti        | Buenos Aires | La Plata           | Villa Elvira | (((57.898559 -34.947404,-57.897025 -<br>34.948525,-57.89724 -34.948807,-57.89733 -<br>34.948873,-57.89726 -34.94893,-57.897462 -<br>34.94912,-57.898115 -34.949743,-57.898773 -<br>34.95034,-57.900443 -34.949107,-57.898892 -<br>34.947684,-57.89883 -34.947669,-57.898559 -<br>34.947404)),((-57.900602 -34.947816,-57.899786 -<br>-34.94708,-57.899026 -34.947628,-57.899819 -<br>34.948395,-57.900602 -34.947816)))                            |
| 107 | Padre Cajade         | Buenos Aires | La Plata           | Villa Elvira | (((57.87834 -34.973074,-57.875654 -34.97062.-<br>57.874256 -34.971645,-57.874476 -34.971857,-<br>57.874887 -34.971594,-57.87512 -34.971802,-<br>57.875196 -34.971743,-57.877372 -34.973735,-<br>57.87834 -34.973074)))   |
| 109 | Villa Alba           | Buenos Aires | La Plata           | Villa Elvira | (((57.884208 -34.937947,-57.883362 -<br>34.938494,-57.883997 -34.939161,-57.884791 -<br>34.938569,-57.884208 -34.937947)))   |
| 110 | La Arboleda          | Buenos Aires | Quilmes            | Bernal Oeste | (((58.331918 -34.745056,-58.33078 -<br>34.744423,-58.330657 -34.744571,-58.330398 -<br>34.744938,-58.331511 -34.745587,-58.331918 -<br>34.745056)))  |
| 111 | Total Gas            | Buenos Aires | Quilmes            | Bernal Oeste | (((58.332557 -34.744262,-58.3316 -34.743695,-<br>58.330983 -34.744456,-58.331929 -34.745025,-<br>58.332557 -34.744262)))   |
| 112 | Borges y Rosetti     | Buenos Aires | Vicente López      | Olivos       | (((58.5133 -34.517212,-58.513499 -34.516895,-<br>58.513473 -34.516839,-58.513273 -34.516748,-<br>58.513029 -34.517092,-58.5133 -34.517212)))   |



*[Firma manuscrita]*



Congreso de la Nación

13-PE-22

OD 304

16

|     |                      |              |              |              |  |
|-----|----------------------|--------------|--------------|--------------|--|
| 113 | Joel                 | Buenos Aires | La Plata     | Villa Elvira | (((-57.88308 -34.950992,-57.881914 -34.950048,-57.880117 -34.95135,-57.880737 -34.951921,-57.880998 -34.951718,-57.883351 -34.953908,-57.885574 -34.95228,-57.88716 -34.95355,-57.888972 -34.952262,-57.887454 -34.950851,-57.885335 -34.948964,-57.883852 -34.950077,-57.884076 -34.950284,-57.88308 -34.950992)))  |
| 114 | FH                   | Buenos Aires | Merlo        | Pontevedra   | (((-58.728767 -34.725853,-58.72529 -34.72863,-58.726694 -34.729833,-58.730143 -34.727047,-58.728767 -34.725853)))  |
| 115 | San Martin de Porres | Buenos Aires | Azul         | Azul         | (((-59.835324 -36.756046,-59.840946 -36.751682,-59.837505 -36.748806,-59.83434 -36.750995,-59.833456 -36.751676,-59.83576 -36.753614,-59.834069 -36.754907,-59.832846 -36.753902,-59.831994 -36.754554,-59.833239 -36.755629,-59.834074 -36.754979,-59.835324 -36.756046)))  |
| 116 | Siete de Enero       | Buenos Aires | Avellaneda   | Gerli        | (((-58.361938 -34.702267,-58.359854 -34.700382,-58.358729 -34.7012,-58.358739 -34.70122,-58.360891 -34.703179,-58.361276 -34.702854,-58.361333 -34.702795,-58.361636 -34.702536,-58.361673 -34.702497,-58.361938 -34.702267)))   |
| 117 | Portal del Este      | Buenos Aires | Bahía Blanca | Bahía Blanca | (((-62.162382 -38.762685,-62.163796 -38.763927,-62.166745 -38.762824,-62.170244 -38.759272,-62.169068 -38.758462,-62.168389 -38.757884,-62.164032 -38.760347,-62.162576 -38.761108,-62.157347 -38.765005,-62.158008 -38.765582,-62.160788 -38.764638,-62.160345 -38.764216,-62.162382 -38.762685)))  |
| 118 | Sin Nombre           | Buenos Aires | Avellaneda   | Gerli        | (((-58.360216 -34.691156,-58.360238 -34.691098,-58.3607 -34.690728,-58.360348 -34.690418,-58.360371 -34.690166,-58.360217 -34.690279,-58.360204 -34.690302,-58.36008 -34.690372,-58.359664 -34.690707,-58.36005 -34.691039,-58.360094 -34.691061,-58.360216 -34.691156)))  |
| 119 | Danubio Azul         | Buenos Aires | Avellaneda   | Dock Sud     | (((-58.342451 -34.658936,-58.341616 -34.658966,-58.341743 -34.659578,-58.341335 -34.659681,-58.340857 -34.659733,-58.340885 -34.660157,-58.342463 -34.660087,-58.342451 -34.658936)))  |
| 120 | Punta Blanca (Sur)   | Buenos Aires | Bahía Blanca | Bahía Blanca | (((-62.18066 -38.757551,-62.17936 -38.757788,-62.178081 -38.758049,-62.178234 -38.758526,-62.177532 -38.758659,-62.1774 -38.758198,-62.177228 -38.758285,-62.175579 -38.759129,-62.173151 -38.760299,-62.170706 -38.761561,-62.170619 -38.761833,-62.169884 -38.762174,-62.170412 -38.762757,-62.170445 -38.762733,-62.170738 -38.763023,-62.173314 -38.762194,-62.174061 -38.76132,-62.174685 -38.761175,-62.174576 -38.760933,-62.176485 -38.760514,-62.176567 -38.760804,-62.177937 -38.760528,-62.177847 -38.760277,-62.17918 -38.759954,- |



*[Firmas manuscritas]*





Congreso de la Nación

13-PE-22

OD 304

17

|     |                 |              |            |          |   |
|-----|-----------------|--------------|------------|----------|---|
|     |                 |              |            |          | 62.179059 -38.759665,-62.178609 -38.759784,-<br>62.178383 -38.759037,-62.180952 -38.758505,-<br>62.180666 -38.757551)))   |
| 121 | Calle Gutiérrez | Buenos Aires | Tigre      | El Talar | (((-58.660858 -34.463994,-58.660639 -<br>34.463847,-58.660652 -34.463831,-58.660188 -<br>34.463553,-58.659998 -34.463769,-58.660182 -<br>34.463883,-58.660299 -34.463743,-58.660339 -<br>34.463767,-58.660188 -34.46394,-58.659958 -<br>34.46381,-58.659927 -34.463847,-58.659898 -<br>34.463832,-58.659814 -34.463932,-58.659846 -<br>34.463967,-58.659817 -34.463995,-58.660523 -<br>34.464401,-58.660858 -34.463994)))   |
| 122 | Inflamable      | Buenos Aires | Avellaneda | Dock Sud | (((-58.329623 -34.659415,-58.329227 -<br>34.65907,-58.327552 -34.660393,-58.327824 -<br>34.660699,-58.327783 -34.661567,-58.328107 -<br>34.661631,-58.328184 -34.66048,-58.329623 -<br>34.659415)),((-58.33483 -34.657897,-58.334829<br>-34.657866,-58.334826 -34.657866,-58.334826 -<br>34.657818,-58.334825 -34.656674,-58.334378 -<br>34.656685,-58.334405 -34.657482,-58.333484 -<br>34.657536,-58.333368 -34.657478,-58.333279 -<br>34.657535,-58.332697 -34.65758,-58.332728 -<br>34.658011,-58.332001 -34.658018,-58.331965 -<br>34.657056,-58.330657 -34.658057,-58.330274 -<br>34.658321,-58.330285 -34.659237,-58.330706 -<br>34.659171,-58.330959 -34.659187,-58.331001 -<br>34.659545,-58.330876 -34.659658,-58.331069 -<br>34.660025,-58.331261 -34.660616,-58.331412 -<br>34.660979,-58.331474 -34.66106,-58.331844 -<br>34.66095,-58.332322 -34.660696,-58.332464 -<br>34.6607,-58.33248 -34.660923,-58.332899 -<br>34.660906,-58.332965 -34.660954,-58.333017 -<br>34.661092,-58.333083 -34.662102,-58.33221 -<br>34.662119,-58.33117 -34.662147,-58.331191 -<br>34.662676,-58.330547 -34.662708,-58.330622 -<br>34.663982,-58.333676 -34.663958,-58.333738 -<br>34.664023,-58.33374 -34.664481,-58.334929 -<br>34.664613,-58.334964 -34.664834,-58.335416 -<br>34.664868,-58.335484 -34.665135,-58.335546 -<br>34.665772,-58.33529 -34.665801,-58.335212 -<br>34.666128,-58.334076 -34.666243,-58.333826 -<br>34.666872,-58.333819 -34.667399,-58.335055 -<br>34.667376,-58.334968 -34.667828,-58.334961 -<br>34.668057,-58.335084 -34.668207,-58.335257 -<br>34.668197,-58.335447 -34.668267,-58.335686 -<br>34.667944,-58.335927 -34.667813,-58.335906 -<br>34.667406,-58.335926 -34.667056,-58.336011 -<br>34.66698,-58.336166 -34.66698,-58.336137 -<br>34.666782,-58.336233 -34.666605,-58.336242 -<br>34.666544,-58.336272 -34.666408,-58.336346 -<br>34.666235,-58.336379 -34.666239,-58.33637 -<br>34.66535,-58.336561 -34.665312,-58.336582 -<br>34.664963,-58.338545 -34.664918,-58.338788 -<br>34.66503,-58.338849 -34.66506,-58.338989 -<br>34.665546,-58.339183 -34.665633,-58.339447 -<br>34.665606,-58.339423 -34.665595,-58.338833 -<br>34.663606,-58.338831 -34.663945,-58.339073 -<br>34.663939,-58.33907 -34.664082,-58.338935 -<br>34.664087,-58.338933 -34.664313,-58.338046 -<br>34.664327,-58.33797 -34.662568,-58.336511 -<br>34.662568,-58.336412 -34.661048,-58.335172 -<br>34.661097,-58.335117 -34.660267,-58.337736 -<br>34.660129,-58.337711 -34.659369,-58.337285 -<br>34.659399,-58.337292 -34.659466,-58.337234 -<br>34.659499,-58.337188 -34.659499,-58.337205 - |



*[Firmas manuscritas]*



Congreso de la Nación

13-PE-22

OD 304

18

|     |                       |              |             |                         |   |
|-----|-----------------------|--------------|-------------|-------------------------|---|
|     |                       |              |             |                         | 34.65975,-58.335943 -34.65984,-58.335918 -<br>34.659712,-58.33549 -34.659746,-58.335446 -<br>34.659113,-58.334918 -34.659081,-58.33483 -<br>34.657897)),((-58.336725 -34.657706,-58.33671<br>-34.657891,-58.337648 -34.657885,-58.337613 -<br>34.65568,-58.337478 -34.655567,-58.337236 -<br>34.655504,-58.336313 -34.65548,-58.336302 -<br>34.655072,-58.336271 -34.655064,-58.336264 -<br>34.654794,-58.336173 -34.654719,-58.33585 -<br>34.654749,-58.335872 -34.654836,-58.335801 -<br>34.654845,-58.3358 -34.65488,-58.33547 -<br>34.654922,-58.33547 -34.654887,-58.335386 -<br>34.654897,-58.335319 -34.65483,-58.335444 -<br>34.654688,-58.335393 -34.654635,-58.335439 -<br>34.654596,-58.335438 -34.654501,-58.335286 -<br>34.654371,-58.333857 -34.655413,-58.33413 -<br>34.655493,-58.334981 -34.655489,-58.33521 -<br>34.65578,-58.335878 -34.655814,-58.336057 -<br>34.655809,-58.336038 -34.656593,-58.336347 -<br>34.65659,-58.336369 -34.656399,-58.336522 -<br>34.656395,-58.336714 -34.656583,-58.336966 -<br>34.656635,-58.33688 -34.657702,-58.336725 -<br>34.657706)),((-58.339421 -34.663084,-58.338734<br>-34.663106,-58.338718 -34.662557,-58.339369 -<br>34.662559,-58.339421 -34.663084))) |
| 123 | Auto Club             | Buenos Aires | Baradero    | Baradero                | (((-59.485575 -33.813739,-59.484053 -33.8146,-<br>59.484723 -33.815445,-59.485506 -33.816282,-<br>59.486216 -33.817203,-59.486976 -33.81684,-<br>59.487627 -33.816506,-59.485575 -33.813739)))  |
| 124 | Henry Martín y México | Buenos Aires | Pilar       | Presidente Derqui       | (((-58.847399 -34.488228,-58.84738 -<br>34.488325,-58.850462 -34.489945,-58.850589 -<br>34.489923,-58.850644 -34.489995,-58.853013 -<br>34.49117,-58.853695 -34.490212,-58.853634 -<br>34.490046,-58.852483 -34.489511,-58.851354 -<br>34.488974,-58.851078 -34.489299,-58.850199 -<br>34.488843,-58.850246 -34.488753,-58.850115 -<br>34.488695,-58.850033 -34.488749,-58.848412 -<br>34.48791,-58.847399 -34.488228)))  |
| 125 | Once                  | Buenos Aires | Berazategui | Centro Agrícola El Pato | (((-58.182589 -34.882924,-58.184876 -<br>34.882955,-58.183036 -34.884437,-58.183653 -<br>34.884948,-58.184281 -34.8845,-58.184785 -<br>34.884939,-58.186013 -34.884004,-58.187141 -<br>34.884939,-58.186533 -34.885438,-58.187673 -<br>34.886428,-58.188316 -34.885951,-58.189489 -<br>34.886999,-58.190859 -34.886038,-58.186666 -<br>34.882455,-58.188968 -34.880631,-58.191083 -<br>34.87892,-58.190631 -34.878541,-58.191783 -<br>34.877608,-58.192214 -34.878006,-58.192889 -<br>34.877498,-58.190138 -34.875093,-58.185653 -<br>34.878602,-58.182596 -34.881004,-58.180181 -<br>34.88287,-58.18133 -34.883885,-58.182547 -<br>34.882924,-58.181998 -34.882413,-58.183165 -<br>34.881495,-58.183701 -34.881979,-58.18258 -<br>34.882877,-58.182589 -34.882924)),((-58.188352<br>-34.887929,-58.185962 -34.88586,-58.184725 -<br>34.886827,-58.185832 -34.887818,-58.185271 -<br>34.888259,-58.18655 -34.889339,-58.188352 -<br>34.887929)))  |
| 126 | Martin Garcia         | Buenos Aires | Avellaneda  | Gerli                   | (((-58.361826 -34.6842,-58.361641 -34.684012,-<br>58.361159 -34.684414,-58.361534 -34.684808,-<br>58.361826 -34.6842)),((-58.361478 -34.685971,-  |



29  
[Firma manuscrita]



Congreso de la Nación

13-PE-22

OD 304

19

|     |   |                 |            |                  |   |
|-----|---|-----------------|------------|------------------|---|
|     |   |                 |            |                  | 58.361569 -34.685892,-58.361657 -34.685979,-<br>58.361904 -34.685841,-58.362037 -34.685904,-<br>58.362294 -34.685867,-58.362195 -34.685468,-<br>58.362093 -34.685453,-58.361708 -34.685771,-<br>58.361441 -34.685656,-58.361321 -34.685902,-<br>58.3614 -34.685987,-58.361313 -34.686057,-<br>58.361041 -34.6858,-58.361006 -34.685903,-<br>58.360952 -34.686096,-58.360898 -34.686423,-<br>58.360924 -34.686442,-58.361131 -34.686294,-<br>58.361421 -34.686526,-58.361779 -34.686223,-<br>58.361478 -34.685971)),((-58.361933 -<br>34.68637,-58.3616 -34.686671,-58.362592 -<br>34.687477,-58.362711 -34.687421,-58.362423 -<br>34.686282,-58.361933 -34.68637))) |
| 127 | Matanza y José<br>Martín de La<br>Serna | Buenos<br>Aires | Avellaneda | Villa<br>Domingo | (((-58.343431 -34.708678,-58.343435 -<br>34.708727,-58.342712 -34.709305,-58.342649 -<br>34.709312,-58.342547 -34.709405,-58.342785 -<br>34.709623,-58.342486 -34.709869,-58.341826 -<br>34.709321,-58.342136 -34.709067,-58.342373 -<br>34.709083,-58.343189 -34.708438,-58.343431 -<br>34.708678)))   |
| 128 | Villa Corina                            | Buenos<br>Aires | Avellaneda | Villa<br>Domingo | (((-58.34351 -34.704187,-58.34407 -34.703058,-<br>58.343688 -34.702917,-58.343719 -34.702864,-<br>58.343803 -34.702696,-58.343379 -34.702567,-<br>58.34345 -34.702414,-58.343164 -34.702172,-<br>58.342106 -34.702983,-58.342856 -34.703572,-<br>58.342891 -34.703636,-58.343228 -34.703778,-<br>58.343283 -34.703779,-58.3432 -34.703968,-<br>58.34351 -34.704187)))   |
| 129 | Barrio<br>Municipal                     | Buenos<br>Aires | Berisso    | Los Talas        | (((-57.768649 -34.921168,-57.769268 -<br>34.921824,-57.769786 -34.921436,-57.769224 -<br>34.920751,-57.768649 -34.921168)))   |
| 130 | 88 Entre 47 y<br>49                     | Buenos<br>Aires | Necochea   | Necochea         | (((-58.748138 -38.538735,-58.747778 -<br>38.539016,-58.748089 -38.539276,-58.74802 -<br>38.539325,-58.748188 -38.539486,-58.748268 -<br>38.539422,-58.748579 -38.539681,-58.74894 -<br>38.539398,-58.748138 -38.538735)))   |
| 131 | Siete de<br>Septiembre                  | Buenos<br>Aires | Avellaneda | Villa<br>Domingo | (((-58.357586 -34.706007,-58.356233 -<br>34.704781,-58.356374 -34.704237,-58.356416 -<br>34.704218,-58.35657 -34.703757,-58.356644 -<br>34.703478,-58.356908 -34.702847,-58.357182 -<br>34.702984,-58.356932 -34.70351,-58.357158 -<br>34.703576,-58.356973 -34.704042,-58.357837 -<br>34.704826,-58.357794 -34.70514,-58.357808 -<br>34.705225,-58.357739 -34.705876,-58.357586 -<br>34.706007)))  |
| 133 | Nueva York                              | Buenos<br>Aires | Berisso    | Berisso          | (((-57.88876 -34.85746,-57.888519 -34.857557,-<br>57.889108 -34.858586,-57.889316 -34.858501,-<br>57.88876 -34.85746)),((-57.888731 -34.858859,-<br>57.888243 -34.859022,-57.888345 -34.85928,-<br>57.887858 -34.859453,-57.887966 -34.859665,-<br>57.888408 -34.859499,-57.888312 -34.859339,-<br>57.888877 -34.859129,-57.888731 -<br>34.858859)),((-57.888505 -34.859754,-57.888627<br>-34.859959,-57.88852 -34.860003,-57.888511 -<br>34.859995,-57.888273 -34.860092,-57.888256 -<br>34.860056,-57.88816 -34.860092,-57.888063 -   |



*[Firmas manuscritas]*



Congreso de la Nación

13-PE-22  
OD 304  
20

|  |  |  |  |   |
|--|--|--|--|---|
|  |  |  |  | <p>34.859898,-57.8882 -34.859853,-57.888217 -<br/> 34.859879,-57.888417 -34.859812,-57.888421 -<br/> 34.859781,-57.888505 -34.859754),((-57.889508<br/> -34.858838,-57.889001 -34.859022,-57.889133 -<br/> 34.85929,-57.889522 -34.859158,-57.889551 -<br/> 34.859229,-57.88919 -34.859348,-57.889235 -<br/> 34.859434,-57.889643 -34.859283,-57.88965 -<br/> 34.859314,-57.88925 -34.859465,-57.889399 -<br/> 34.859793,-57.889908 -34.859616,-57.889508 -<br/> 34.858838),((-57.889307 -34.859865,-57.88823<br/> -34.860279,-57.888768 -34.861392,-57.88989 -<br/> 34.860973,-57.889307 -34.859865),((-57.889975<br/> -34.859696,-57.889441 -34.859888,-57.889495 -<br/> 34.859991,-57.889728 -34.8599,-57.889872 -<br/> 34.860182,-57.889643 -34.860251,-57.889967 -<br/> 34.860898,-57.8902 -34.860823,-57.890044 -<br/> 34.860509,-57.890132 -34.860474,-57.890166 -<br/> 34.860544,-57.890218 -34.860523,-57.890344 -<br/> 34.860793,-57.890493 -34.860719,-57.889975 -<br/> 34.859696),((-57.890836 -34.861263,-57.890262<br/> -34.861452,-57.890396 -34.861741,-57.890707 -<br/> 34.861637,-57.890796 -34.861843,-57.890752 -<br/> 34.861861,-57.890809 -34.86199,-57.891133 -<br/> 34.861868,-57.890836 -34.861263),((-57.891111<br/> -34.861953,-57.891336 -34.863076,-57.891143 -<br/> 34.863143,-57.891013 -34.862887,-57.891206 -<br/> 34.862812,-57.891144 -34.862662,-57.890925 -<br/> 34.862731,-57.89082 -34.862522,-57.891151 -<br/> 34.8624,-57.891059 -34.8622,-57.890694 -<br/> 34.862302,-57.890613 -34.862137,-57.891111 -<br/> 34.861953),((-57.88961 -34.861192,-57.889239<br/> -34.861314,-57.889338 -34.861515,-57.889232 -<br/> 34.861548,-57.889134 -34.861356,-57.888895 -<br/> 34.86144,-57.889022 -34.861653,-57.889541 -<br/> 34.861486,-57.889674 -34.861771,-57.889158 -<br/> 34.861938,-57.889199 -34.862005,-57.889778 -<br/> 34.861801,-57.889812 -34.861892,-57.889757 -<br/> 34.861917,-57.88976 -34.861933,-57.889527 -<br/> 34.862022,-57.889546 -34.862042,-57.889269 -<br/> 34.862141,-57.889326 -34.862248,-57.889612 -<br/> 34.862134,-57.889662 -34.86225,-57.889679 -<br/> 34.862252,-57.889725 -34.862373,-57.8899 -<br/> 34.862299,-57.889741 -34.861975,-57.88988 -<br/> 34.861911,-57.890044 -34.86223,-57.890253 -<br/> 34.862158,-57.890196 -34.862047,-57.890381 -<br/> 34.861966,-57.890326 -34.861867,-57.88998 -<br/> 34.861996,-57.889908 -34.861855,-57.890003 -<br/> 34.861827,-57.890003 -34.86188,-57.890281 -<br/> 34.86179,-57.890225 -34.861681,-57.889854 -<br/> 34.861796,-57.889799 -34.861629,-57.890129 -<br/> 34.861511,-57.890079 -34.861406,-57.889816 -<br/> 34.861502,-57.889781 -34.861427,-57.890052 -<br/> 34.861325,-57.890014 -34.861257,-57.889686 -<br/> 34.861363,-57.88961 -34.861192),((-57.890288<br/> -34.862281,-57.889494 -34.862555,-57.889578 -<br/> 34.862736,-57.889889 -34.86263,-57.889983 -<br/> 34.862795,-57.889667 -34.862895,-57.88971 -<br/> 34.862988,-57.890031 -34.862883,-57.890064 -<br/> 34.862962,-57.889742 -34.863076,-57.889951 -<br/> 34.863452,-57.890278 -34.863341,-57.890416 -<br/> 34.863635,-57.890125 -34.863767,-57.890174 -<br/> 34.863864,-57.890482 -34.863741,-57.890543 -<br/> 34.863888,-57.890243 -34.864024,-57.890299 -<br/> 34.864131,-57.890857 -34.863921,-57.890673 -<br/> 34.863521,-57.890985 -34.863396,-57.891174 -<br/> 34.863798,-57.891293 -34.863748,-57.891026 -<br/> 34.863226,-57.890756 -34.863334,-57.890711 -<br/> 34.863244,-57.890981 -34.863138,-57.890893 -<br/> 34.862967,-57.890553 -34.863095,-57.890486 -</p> |
|--|--|--|--|---|



*[Firmas manuscritas]*



Congreso de la Nación

13-PE-22

OD 304

21

|     |                 |              |                    |                  |  |
|-----|-----------------|--------------|--------------------|------------------|--|
|     |                 |              |                    |                  | 34.86293,-57.890808 -34.862819,-57.890671 -<br>34.862533,-57.8905 -34.862599,-57.890526 -<br>34.862651,-57.890289 -34.86273,-57.890238 -<br>34.862619,-57.89064 -34.862476,-57.890562 -<br>34.862339,-57.890343 -34.862416,-57.890288 -<br>34.862281)))  |
| 134 | Juan El Bueno   | Buenos Aires | General Viamonte   | Los Toldos       | (((-61.025316 -34.990739,-61.025879 -<br>34.991151,-61.022229 -34.994078,-61.020469 -<br>34.992533,-61.02136 -34.991794,-61.022273 -<br>34.992524,-61.02313 -34.99186,-61.021345 -<br>34.990332,-61.023235 -34.988847,-61.025316 -<br>34.990739)))   |
| 135 | Don José        | Buenos Aires | Florencio Varela   | Gobernador Costa | (((-58.314491 -34.800162,-58.310001 -<br>34.797753,-58.308945 -34.799188,-58.30998 -<br>34.799752,-58.308736 -34.801517,-58.308992 -<br>34.801642,-58.309454 -34.800931,-58.310093 -<br>34.800078,-58.310532 -34.800291,-58.310773 -<br>34.800448,-58.311443 -34.800798,-58.312688 -<br>34.801448,-58.31282 -34.801589,-58.312859 -<br>34.801708,-58.312844 -34.801783,-58.31277 -<br>34.802017,-58.312942 -34.802111,-58.312962 -<br>34.802101,-58.313441 -34.801544,-58.313585 -<br>34.801473,-58.313813 -34.801041,-58.313849 -<br>34.801053,-58.314491 -34.800162))) |
| 136 | El Porvenir II  | Buenos Aires | La Matanza         | Rafael Castillo  | (((-58.624214 -34.730864,-58.62742 -<br>34.728315,-58.626078 -34.727109,-58.626047 -<br>34.726916,-58.624349 -34.725642,-58.624215 -<br>34.725622,-58.623385 -34.724909,-58.615544 -<br>34.731115,-58.619572 -34.734486,-58.622691 -<br>34.732057,-58.620636 -34.730392,-58.622171 -<br>34.729161,-58.624214 -34.730864)))   |
| 137 | Costa Azul      | Buenos Aires | Esteban Echeverría | Monte Grande     | (((-58.488039 -34.849219,-58.486906 -<br>34.848726,-58.486619 -34.849118,-58.484817 -<br>34.851584,-58.482527 -34.854747,-58.483012 -<br>34.854994,-58.485114 -34.852187,-58.486443 -<br>34.852805,-58.488086 -34.850582,-58.488039 -<br>34.849219)))  |
| 138 | La Parada       | Buenos Aires | Brandsen           | Brandsen         | (((-58.220684 -35.132075,-58.223034 -35.1341,-<br>58.222164 -35.134786,-58.224123 -35.136392,-<br>58.224829 -35.13587,-58.224879 -35.135748,-<br>58.22577 -35.135115,-58.226765 -35.134372,-<br>58.222827 -35.131035,-58.22193 -35.131768,-<br>58.221572 -35.131449,-58.220684 -35.132075)))   |
| 139 | Las Delicias    | Buenos Aires | Merlo              | Pontevedra       | (((-58.684073 -34.739822,-58.684742 -34.7404,-<br>58.68603 -34.741477,-58.688113 -34.739836,-<br>58.689559 -34.741004,-58.690896 -34.739887,-<br>58.68951 -34.738726,-58.688139 -34.737606,-<br>58.686765 -34.738684,-58.685383 -34.73982,-<br>58.684691 -34.739314,-58.684073 -34.739822)))   |
| 140 | Barrio Libertad | Buenos Aires | Cañuelas           | Cañuelas         | (((-58.766198 -35.043602,-58.767643 -<br>35.044859,-58.768886 -35.045924,-58.769383 -<br>35.045543,-58.769271 -35.045396,-58.769485 -<br>35.04529,-58.769795 -35.045549,-58.770046 -<br>35.045371,-58.770793 -35.045993,-58.772963 -<br>35.044296,-58.773336 -35.044001,-58.775996 -   |



*Jn*  
*[Firma]*



Congreso de la Nación

13-PE-22

OD 304

22

|     |                |              |                   |                   |   |
|-----|----------------|--------------|-------------------|-------------------|---|
|     |                |              |                   |                   | 35.042006,-58.773727 -35.040042,-58.775378 -<br>35.038624,-58.774253 -35.037816,-58.772567 -<br>35.039138,-58.77229 -35.038916,-58.771915 -<br>35.039093,-58.771121 -35.038392,-58.769811 -<br>35.039425,-58.769052 -35.038809,-58.766013 -<br>35.041222,-58.767499 -35.042633,-58.766198 -<br>35.043602)))   |
| 141 | Los Ceibos     | Buenos Aires | Lanús             | Monte Chingolo    | (((-58.374137 -34.73236,-58.371905 -<br>34.730424,-58.371062 -34.731009,-58.371877 -<br>34.731751,-58.371859 -34.73186,-58.371133 -<br>34.732416,-58.371025 -34.732317,-58.370956 -<br>34.732371,-58.37095 -34.732566,-58.372087 -<br>34.733598,-58.371202 -34.734237,-58.371524 -<br>34.734489,-58.37237 -34.733857,-58.372277 -<br>34.733769,-58.374137 -34.73236)))  |
| 142 | San Esteban    | Buenos Aires | Cañuelas          | Cañuelas          | (((-58.725612 -34.965119,-58.725042 -<br>34.964622,-58.726039 -34.963854,-58.725461 -<br>34.963325,-58.724877 -34.96282,-58.724625 -<br>34.96302,-58.724069 -34.962472,-58.723875 -<br>34.962622,-58.723326 -34.962093,-58.722783 -<br>34.962524,-58.722174 -34.962018,-58.718954 -<br>34.964496,-58.721402 -34.966762,-58.723402 -<br>34.965173,-58.723838 -34.964829,-58.724064 -<br>34.965005,-58.724838 -34.965682,-58.725612 -<br>34.965119)))   |
| 143 | La Freyre      | Buenos Aires | 9 de Julio        | Nueve De Julio    | (((-60.87714 -35.433131,-60.877377 -<br>35.432832,-60.877248 -35.432762,-60.877485 -<br>35.432402,-60.877053 -35.432183,-60.876553 -<br>35.43281,-60.87714 -35.433131)))  |
| 144 | El Destino     | Buenos Aires | Campana           | Campana           | (((-58.96523 -34.190256,-58.971953 -<br>34.189836,-58.971769 -34.187728,-58.965031 -<br>34.188181,-58.965121 -34.18928,-58.96523 -<br>34.190256)))  |
| 145 | Santa Catalina | Buenos Aires | Avellaneda        | Dock Sud          | (((-58.343248 -34.664035,-58.343424 -<br>34.663802,-58.342537 -34.663806,-58.342566 -<br>34.664746,-58.342408 -34.664753,-58.342407 -<br>34.66492,-58.342353 -34.664913,-58.342346 -<br>34.664933,-58.341859 -34.664934,-58.341871 -<br>34.665147,-58.341554 -34.665154,-58.341535 -<br>34.665131,-58.341502 -34.665125,-58.341495 -<br>34.665014,-58.341098 -34.665006,-58.341084 -<br>34.665884,-58.341067 -34.667171,-58.341048 -<br>34.667608,-58.341181 -34.667653,-58.341768 -<br>34.667135,-58.341815 -34.667122,-58.342081 -<br>34.666686,-58.342047 -34.666644,-58.342451 -<br>34.665947,-58.342393 -34.665917,-58.342443 -<br>34.66579,-58.342501 -34.665796,-58.342576 -<br>34.66582,-58.343199 -34.664988,-58.343277 -<br>34.664892,-58.343399 -34.664614,-58.34365 -<br>34.664275,-58.343248 -34.664035))) |
| 146 | Güemes         | Buenos Aires | General Rodríguez | General Rodríguez | (((-58.886201 -34.639364,-58.884817 -<br>34.638473,-58.885834 -34.637349,-58.882362 -<br>34.634964,-58.882072 -34.634106,-58.881393 -<br>34.634241,-58.881559 -34.635555,-58.881913 -<br>34.637692,-58.882275 -34.639522,-58.883206 -<br>34.640112,-58.884282 -34.639036,-58.88465 -<br>34.639301,-58.883876 -34.640079,-58.884123 -  |



*[Firma manuscrita]*



Congreso de la Nación

13-PE-22

OD 304

23

|     |                              |              |                 |                    |  |
|-----|------------------------------|--------------|-----------------|--------------------|--|
|     |                              |              |                 |                    | 34.640257,-58.883846 -34.640573,-58.884583 -<br>34.641067,-58.885656 -34.639981,-58.886962 -<br>34.640858,-58.887485 -34.640311,-58.888213 -<br>34.640814,-58.887974 -34.641036,-58.888048 -<br>34.641087,-58.887942 -34.641196,-58.887846 -<br>34.64113,-58.887675 -34.64133,-58.890005 -<br>34.642915,-58.889426 -34.643438,-58.890286 -<br>34.644066,-58.89242 -34.641898,-58.892419 -<br>34.641754,-58.890695 -34.640584,-58.890985 -<br>34.640316,-58.89094 -34.640277,-58.891138 -<br>34.640065,-58.892104 -34.640697,-58.892286 -<br>34.640515,-58.892112 -34.639919,-58.892053 -<br>34.639822,-58.8914 -34.639382,-58.890991 -<br>34.639868,-58.890371 -34.639467,-58.889849 -<br>34.640017,-58.889143 -34.63955,-58.889666 -<br>34.63905,-58.889986 -34.639281,-58.890514 -<br>34.638778,-58.88955 -34.638133,-58.889107 -<br>34.638619,-58.888463 -34.638188,-58.887469 -<br>34.63842,-58.887272 -34.638277,-58.886201 -<br>34.639364))) |
| 147 | La Saladita                  | Buenos Aires | Avellaneda      | Sarandi            | ((( -58.33825 -34.676554,-58.338215 -<br>34.675455,-58.336885 -34.675482,-58.336945 -<br>34.676581,-58.33825 -34.676554)))   |
| 148 | Las Colinas                  | Buenos Aires | Campana         | Ingeniero Otamendi | ((( -58.908643 -34.233482,-58.912237 -<br>34.228479,-58.911383 -34.22851,-58.910976 -<br>34.228643,-58.910565 -34.229106,-58.909632 -<br>34.230334,-58.908385 -34.232093,-58.907973 -<br>34.232663,-58.907777 -34.233013,-58.908159 -<br>34.233227,-58.908643 -34.233482)))  |
| 149 | La Esperanza                 | Buenos Aires | Avellaneda      | Villa Dominico     | ((( -58.323124 -34.68433,-58.322154 -<br>34.683449,-58.321721 -34.683794,-58.32207 -<br>34.684113,-58.322692 -34.684651,-58.323124 -<br>34.68433)))  |
| 150 | Geo                          | Buenos Aires | Mercedes        | Gowland            | ((( -59.355974 -34.640177,-59.351694 -<br>34.63672,-59.351698 -34.637264,-59.351759 -<br>34.637997,-59.351827 -34.639263,-59.351905 -<br>34.640608,-59.352048 -34.641924,-59.353493 -<br>34.640695,-59.354381 -34.641406,-59.355974 -<br>34.640177)))  |
| 151 | Estación Otamendi Abandonada | Buenos Aires | Campana         | Ingeniero Otamendi | ((( -58.898001 -34.216826,-58.895878 -34.2225,-<br>58.896483 -34.222706,-58.89632 -34.223341,-<br>58.896611 -34.223471,-58.897573 -34.220399,-<br>58.899136 -34.217902,-58.899789 -34.217861,-<br>58.898001 -34.216826)))  |
| 152 | Jardín de América            | Buenos Aires | Avellaneda      | Villa Dominico     | ((( -58.326794 -34.686715,-58.326683 -<br>34.686704,-58.32631 -34.686964,-58.326315 -<br>34.687082,-58.32725 -34.687899,-58.32734 -<br>34.68787,-58.327701 -34.687596,-58.327703 -<br>34.687494,-58.326794 -34.686715)))   |
| 153 | La Cooperativa               | Buenos Aires | Carmen de Areco | Carmen De Areco    | ((( -59.83589 -34.367595,-59.834872 -<br>34.367741,-59.834704 -34.367222,-59.833756 -<br>34.367387,-59.834022 -34.368495,-59.834699 -<br>34.368375,-59.834778 -34.368576,-59.836035 -<br>34.3682,-59.83589 -34.367595)))   |



*[Firma manuscrita]*



Congreso de la Nación

13-PE-22

OD 304

24

|     |                    |              |                   |                   |  |
|-----|--------------------|--------------|-------------------|-------------------|--|
| 154 | Veinte de junio    | Buenos Aires | Morón             | Castelar          | ((( -58.635031 -34.676388, -58.635411 -34.676272, -58.635106 -34.675144, -58.634166 -34.675427, -58.634435 -34.675981, -58.634776 -34.675872, -58.635031 -34.676388)))   |
| 155 | Villa San Martín   | Buenos Aires | La Plata          | Abasto            | ((( -58.116706 -35.001206, -58.114212 -35.003101, -58.110495 -34.999672, -58.11286 -34.997873, -58.116706 -35.001206)))  |
| 156 | La Pampita         | Buenos Aires | Chascomús         | Chascomús         | ((( -57.98411 -35.56722, -57.9857 -35.567402, -57.985434 -35.568813, -57.985044 -35.569815, -57.983617 -35.569639, -57.98371 -35.569217, -57.982846 -35.569118, -57.982907 -35.568735, -57.982569 -35.568707, -57.982492 -35.569083, -57.980854 -35.568894, -57.981047 -35.567895, -57.983932 -35.568221, -57.98411 -35.56722))) |
| 157 | San José II        | Buenos Aires | San Fernando      | San Fernando      | ((( -58.554436 -34.432806, -58.555086 -34.433407, -58.555861 -34.432894, -58.55512 -34.432241, -58.554436 -34.432806)))  |
| 158 | Santa Inés         | Buenos Aires | Florencio Varela  | Gobernador Costa  | ((( -58.32646 -34.8111, -58.327806 -34.809339, -58.326493 -34.808594, -58.32506 -34.810343, -58.32646 -34.8111)))  |
| 159 | Sin Nombre         | Buenos Aires | Avellaneda        | Villa Dominico    | ((( -58.326308 -34.688803, -58.325842 -34.689159, -58.326382 -34.689613, -58.326812 -34.689247, -58.326308 -34.688803)))   |
| 160 | Esperanza          | Buenos Aires | Chivilcoy         | Chivilcoy         | ((( -60.033096 -34.880063, -60.032158 -34.880767, -60.031822 -34.880476, -60.031012 -34.881105, -60.029462 -34.879719, -60.031154 -34.878423, -60.033096 -34.880063)))   |
| 161 | Agua de Oro        | Buenos Aires | General Rodríguez | General Rodríguez | ((( -58.88964 -34.611037, -58.889508 -34.610821, -58.889072 -34.609427, -58.88223 -34.610989, -58.883863 -34.615631, -58.891273 -34.613839, -58.890413 -34.61138, -58.88964 -34.611037)))  |
| 162 | Los Pinos          | Buenos Aires | La Matanza        | Villa Luzuriaga   | ((( -58.601617 -34.68203, -58.60249 -34.682884, -58.604504 -34.681172, -58.604104 -34.680781, -58.603449 -34.681285, -58.603402 -34.681246, -58.602904 -34.681649, -58.602541 -34.68131, -58.601617 -34.68203)))   |
| 163 | Pasaje Zapiola 446 | Buenos Aires | Merlo             | Libertad          | ((( -58.680097 -34.683168, -58.679694 -34.683515, -58.679988 -34.683793, -58.680422 -34.683438, -58.68012 -34.683184, -58.680097 -34.683168)))   |
| 164 | Cementerio         | Buenos Aires | Ramallo           | Pérez Millán      | ((( -60.085729 -33.768065, -60.08498 -33.767086, -60.08434 -33.767403, -60.085081 -33.768416, -60.085729 -33.768065)))   |
| 166 | Nueve de Julio     | Buenos Aires | Florencio Varela  | Gobernador Costa  | ((( -58.322746 -34.818884, -58.313728 -34.814293, -58.312766 -34.815394, -58.321785 -34.820089, -58.322051 -34.819797, -58.322746 -34.818884)))  |



*[Firmas manuscritas]*





Congreso de la Nación

13-PE-22  
OD 304  
25

|     |                  |              |                  |                 |   |
|-----|------------------|--------------|------------------|-----------------|---|
|     |                  |              |                  |                 | 34.818884)))  |
| 167 | Campomar         | Buenos Aires | Lanús            | Valentín Alsina | ((( -58.417865 -34.670041, -58.417579 -34.669747, -58.4169 -34.670246, -58.417206 -34.670559, -58.417865 -34.670041)))  |
| 168 | Sur              | Buenos Aires | Chivilcoy        | Chivilcoy       | ((( -60.002415 -34.922842, -60.003262 -34.923669, -60.003636 -34.923369, -60.002779 -34.922604, -60.002415 -34.922842)))  |
| 169 | San Rudecindo II | Buenos Aires | Florencio Varela | Bosques         | ((( -58.205402 -34.82757, -58.20645 -34.827183, -58.204765 -34.826178, -58.20427 -34.823983, -58.204229 -34.822787, -58.203285 -34.820569, -58.202315 -34.819492, -58.201722 -34.819887, -58.202699 -34.821061, -58.202899 -34.821924, -58.203256 -34.822889, -58.203492 -34.823634, -58.203666 -34.824573, -58.20417 -34.826331, -58.205192 -34.827054, -58.205402 -34.82757)))                            |
| 170 | La Chanchería    | Buenos Aires | Lomas de Zamora  | Villa Albertina | ((( -58.460473 -34.732816, -58.460543 -34.732647, -58.460584 -34.732406, -58.460587 -34.732097, -58.460508 -34.732106, -58.458697 -34.734479, -58.459057 -34.734647, -58.459485 -34.734129, -58.460473 -34.732816)), (-58.460817 -34.731453, -58.460804 -34.73242, -58.460694 -34.732893, -58.459743 -34.73425, -58.461916 -34.73541, -58.46412 -34.732519, -58.461081 -34.731138, -58.460817 -34.731453))) |
| 171 | La Estrella      | Buenos Aires | Merlo            | Pontevedra      | ((( -58.721256 -34.72179, -58.720225 -34.722588, -58.720695 -34.722979, -58.719629 -34.723805, -58.722424 -34.726197, -58.725894 -34.723458, -58.725186 -34.722855, -58.723858 -34.723934, -58.723198 -34.723379, -58.724664 -34.722209, -58.722466 -34.720417, -58.720998 -34.721571, -58.721256 -34.72179)))  |
| 172 | San Petersburgo  | Buenos Aires | La Matanza       | San Justo       | ((( -58.568631 -34.709635, -58.566277 -34.707465, -58.565982 -34.707547, -58.564944 -34.707994, -58.567622 -34.710424, -58.568631 -34.709635)))   |
| 173 | Achaga           | Buenos Aires | Morón            | Castelar        | ((( -58.641736 -34.690052, -58.642202 -34.689961, -58.642154 -34.689783, -58.641688 -34.689866, -58.641736 -34.690052)))  |
| 174 | Barrio Blanco    | Buenos Aires | Chivilcoy        | Chivilcoy       | ((( -60.015045 -34.916873, -60.013344 -34.918201, -60.014169 -34.918928, -60.014866 -34.918419, -60.015546 -34.917818, -60.015792 -34.917515, -60.015045 -34.916873)))  |
| 175 | Martín Fierro    | Buenos Aires | La Plata         | El Peligro      | ((( -58.171519 -34.922148, -58.171563 -34.920851, -58.172885 -34.920864, -58.173806 -34.920095, -58.17707 -34.922912, -58.176577 -34.923272, -58.176291 -34.923025, -58.176079 -34.923201, -58.175029 -34.923074, -58.17511 -34.922423, -58.171519 -34.922148)))  |
| 176 | Doce de Julio    | Buenos       | Florencio Varela | Gobernador      | ((( -58.311181 -34.814592, -58.311859 -   |



*[Firma manuscrita]*



Congreso de la Nación

13-PE-22

OD 304

26

|     |                        |              |                     |                |   |
|-----|------------------------|--------------|---------------------|----------------|---|
|     |                        | Aires        |                     | Costa          | 34.812797,-58.312022 -34.811997,-58.311852 -<br>34.8117,-58.311235 -34.811108,-58.310848 -<br>34.810641,-58.311032 -34.810251,-58.311086 -<br>34.81,-58.311017 -34.809689,-58.310423 -<br>34.808915,-58.31014 -34.807684,-58.309411 -<br>34.807837,-58.309516 -34.808181,-58.309195 -<br>34.808305,-58.309305 -34.808694,-58.308256 -<br>34.808954,-58.308737 -34.810518,-58.310253 -<br>34.811297,-58.309303 -34.812567,-58.309989 -<br>34.812936,-58.309431 -34.8136,-58.308749 -<br>34.813277,-58.308137 -34.814068,-58.308953 -<br>34.814448,-58.309441 -34.813689,-58.311181 -<br>34.814592))) |
| 177 | Ceamse                 | Buenos Aires | Hurlingham          | William Morris | (((-58.651355 -34.570617,-58.650719 -<br>34.570324,-58.649583 -34.570327,-58.649358 -<br>34.570505,-58.650488 -34.571457,-58.651355 -<br>34.570617)))   |
| 178 | Concejal Alfonso II    | Buenos Aires | José C. Paz         | José C. Paz    | (((-58.764659 -34.536403,-58.765542 -<br>34.536881,-58.766672 -34.535354,-58.765914 -<br>34.535013,-58.764659 -34.536403)))   |
| 179 | La Fabrikita           | Buenos Aires | Vicente López       | Villa Martelli | (((-58.523559 -34.551802,-58.524017 -<br>34.551118,-58.523989 -34.55104,-58.52345 -<br>34.550783,-58.522922 -34.551557,-58.523479 -<br>34.55182,-58.523559 -34.551802)))  |
| 180 | Las Flores             | Buenos Aires | Vicente López       | Florida Oeste  | (((-58.52461 -34.550269,-58.5251 -34.548989,-<br>58.522552 -34.54781,-58.522913 -34.547249,-<br>58.521548 -34.546549,-58.520804 -34.546788,-<br>58.52141 -34.548183,-58.521111 -34.548613,-<br>58.52461 -34.550269)))   |
| 181 | Rivadavia              | Buenos Aires | Lanús               | Lanús Oeste    | (((-58.423623 -34.692422,-58.423887 -<br>34.692031,-58.423708 -34.691908,-58.421911 -<br>34.693693,-58.422456 -34.694016,-58.422824 -<br>34.694209,-58.423209 -34.693681,-58.424203 -<br>34.692715,-58.423623 -34.692422)))   |
| 182 | San Jerónimo y Albeniz | Buenos Aires | Almirante Brown     | Rafael Calzada | (((-58.337309 -34.78158,-58.337073 -<br>34.781835,-58.336703 -34.78199,-58.336419 -<br>34.782351,-58.336939 -34.783184,-58.337347 -<br>34.783902,-58.338463 -34.783435,-58.3379 -<br>34.78258,-58.337309 -34.78158)))   |
| 183 | Estación Solís         | Buenos Aires | San Andrés de Giles | Solís          | (((-59.321644 -34.295781,-59.321678 -<br>34.295266,-59.319257 -34.295062,-59.319326 -<br>34.29415,-59.316861 -34.29393,-59.316544 -<br>34.293934,-59.316517 -34.294145,-59.317211 -<br>34.294794,-59.318267 -34.295601,-59.318501 -<br>34.295486,-59.321644 -34.295781)))   |
| 184 | Detrás del Cementerio  | Buenos Aires | Dolores             | Dolores        | (((-57.691866 -36.323629,-57.692613 -<br>36.322377,-57.691555 -36.321947,-57.690637 -<br>36.323591,-57.690792 -36.323756,-57.689697 -<br>36.32624,-57.690861 -36.326544,-57.690757 -<br>36.326776,-57.690991 -36.326886,-57.691105 -<br>36.326621,-57.69088 -36.326545,-57.691034 -<br>36.326205,-57.691111 -36.326233,-57.691151 -<br>36.326147,-57.691059 -36.326135,-57.691161 -   |



*[Firmas manuscritas]*



Congreso de la Nación

13-PE-22

OD 304

27

|     |                       |              |                     |                            |   |
|-----|-----------------------|--------------|---------------------|----------------------------|---|
|     |                       |              |                     |                            | 36.325925,-57.691708 -36.326132,-57.691878 -<br>36.325805,-57.691285 -36.325596,-57.691941 -<br>36.324125,-57.691866 -36.323629)))  |
| 185 | La Casona de López    | Buenos Aires | Florencio Varela    | Estanislao Severo Zeballos | (((-58.246586 -34.825524,-58.24716 -<br>34.824793,-58.243549 -34.821626,-58.243076 -<br>34.822475,-58.246586 -34.825524)))  |
| 186 | Esperanza Chica       | Buenos Aires | Quilmes             | Bernal Oeste               | ((((-58.323036 -34.721758,-58.323966 -<br>34.72079,-58.324718 -34.72023,-58.323074 -<br>34.71878,-58.321218 -34.720257,-58.323036 -<br>34.721758)))   |
| 187 | San Francisco de Asís | Buenos Aires | Lanús               | Valentín Alsina            | (((-58.405384 -34.66142,-58.405042 -<br>34.660748,-58.404837 -34.660555,-58.404629 -<br>34.660456,-58.404456 -34.660423,-58.40418 -<br>34.660401,-58.404054 -34.660427,-58.404081 -<br>34.66061,-58.404071 -34.660726,-58.404184 -<br>34.660886,-58.4039 -34.661106,-58.404954 -<br>34.662027,-58.405327 -34.661813,-58.405384 -<br>34.66142)))   |
| 188 | El Esfuerzo           | Buenos Aires | San Andrés de Giles | San Andrés De Giles        | ((((-59.423313 -34.455461,-59.422404 -<br>34.454554,-59.421845 -34.454989,-59.423777 -<br>34.456707,-59.424065 -34.456785,-59.424484 -<br>34.456498,-59.423313 -34.455461)))  |
| 190 | Angela Dorrego        | Buenos Aires | Morón               | El Palomar                 | ((((-58.609408 -34.633221,-58.609377 -<br>34.633263,-58.609427 -34.633682,-58.609521 -<br>34.634375,-58.610074 -34.634062,-58.609846 -<br>34.633717,-58.60967 -34.633459,-58.60956 -<br>34.633305,-58.609457 -34.633209,-58.609408 -<br>34.633221)))  |
| 191 | Las Chacritas         | Buenos Aires | Esteban Echeverría  | Monte Grande               | ((((-58.461859 -34.857677,-58.462641 -<br>34.856613,-58.458759 -34.854622,-58.457662 -<br>34.854094,-58.456861 -34.855212,-58.458617 -<br>34.856064,-58.461859 -34.857677)))  |
| 192 | Malvinas              | Buenos Aires | Lomas de Zamora     | Villa Albertina            | ((((-58.442993 -34.727964,-58.443073 -<br>34.727823,-58.442846 -34.727685,-58.442782 -<br>34.727646,-58.44191 -34.727108,-58.440856 -<br>34.728462,-58.441274 -34.728706,-58.441462 -<br>34.728809,-58.442025 -34.729109,-58.442142 -<br>34.729097,-58.442993 -34.727964)))   |
| 193 | Los Hornos            | Buenos Aires | Moreno              | Cuartel V                  | ((((-58.805561 -34.560652,-58.80477 -<br>34.560139,-58.804661 -34.560096,-58.801455 -<br>34.557997,-58.8011 -34.55837,-58.800257 -<br>34.557807,-58.798091 -34.560016,-58.800717 -<br>34.561846,-58.800413 -34.56213,-58.799934 -<br>34.56183,-58.799521 -34.562255,-58.800145 -<br>34.562646,-58.800757 -34.562011,-58.802897 -<br>34.563405,-58.80469 -34.561623,-58.805561 -<br>34.560652))) |
| 194 | Ruta del Sol          | Buenos Aires | La Plata            | El Peligro                 | ((((-58.176445 -34.946103,-58.177126 -<br>34.94555,-58.17439 -34.94321,-58.17574 -<br>34.942166,-58.174573 -34.941161,-58.174015 -<br>34.940713,-58.172674 -34.941777,-58.172116 -  |



*[Firmas manuscritas]*



Congreso de la Nación

13-PE-22

OD 304

28

|     |             |              |                     |               |  |
|-----|-------------|--------------|---------------------|---------------|--|
|     |             |              |                     |               | 34.942234,-58.171483 -34.941724,-58.170968 -<br>34.942269,-58.169938 -34.943026,-58.171107 -<br>34.943993,-58.172201 -34.944925,-58.173155 -<br>34.944145,-58.174251 -34.94504,-58.172513 -<br>34.946332,-58.173736 -34.947388,-58.174412 -<br>34.946843,-58.174916 -34.947344,-58.175959 -<br>34.946497,-58.176383 -34.946888,-58.176885 -<br>34.946484,-58.176445 -34.946103)))  |
| 195 | 48 y 130    | Buenos Aires | Ensenada            | El Dique      | ((((-57.930739 -34.892843,-57.929988 -<br>34.893406,-57.930357 -34.893736,-57.930236 -<br>34.893828,-57.930252 -34.893898,-57.930178 -<br>34.894204,-57.930201 -34.894463,-57.930857 -<br>34.894332,-57.93081 -34.89417,-57.930584 -<br>34.893885,-57.931212 -34.893333,-57.931112 -<br>34.893246,-57.931147 -34.893219,-57.930739 -<br>34.892843)))   |
| 196 | Tranquila   | Buenos Aires | Ensenada            | Ensenada      | ((((-57.930803 -34.855255,-57.930724 -<br>34.855212,-57.928717 -34.856885,-57.926624 -<br>34.855244,-57.925803 -34.854487,-57.927963 -<br>34.852732,-57.928774 -34.853429,-57.928961 -<br>34.853544,-57.929089 -34.853638,-57.929246 -<br>34.853515,-57.929698 -34.853889,-57.929964 -<br>34.854118,-57.930331 -34.85413,-57.930668 -<br>34.854222,-57.931129 -34.854645,-57.931099 -<br>34.854914,-57.930819 -34.855243,-57.930803 -<br>34.855255)))  |
| 197 | Villa Paris | Buenos Aires | Almirante Brown     | Longchamps    | ((((-58.385264 -34.874506,-58.381893 -<br>34.872828,-58.379689 -34.875866,-58.381964 -<br>34.877014,-58.3827 -34.876008,-58.384896 -<br>34.877049,-58.385264 -34.874506)))   |
| 198 | Arenero     | Buenos Aires | Ensenada            | Ensenada      | ((((-57.901439 -34.858721,-57.90105 -34.85906,-<br>57.900661 -34.858884,-57.900282 -34.859133,-<br>57.899879 -34.858794,-57.900178 -34.858538,-<br>57.900253 -34.858294,-57.900441 -34.858001,-<br>57.901004 -34.857761,-57.901098 -34.857885,-<br>57.900666 -34.858144,-57.900945 -34.858426,-<br>57.901192 -34.85858,-57.901439 -34.858721)))  |
| 199 | La Gótica   | Buenos Aires | Malvinas Argentinas | Villa De Mayo | ((((-58.675685 -34.509359,-58.675357 -<br>34.509098,-58.674424 -34.50939,-58.67522 -<br>34.509739,-58.675685 -34.509359)))   |
| 200 | Peruana     | Buenos Aires | Ensenada            | El Dique      | ((((-57.933284 -34.902448,-57.933143 -<br>34.902316,-57.932363 -34.90228,-57.931665 -<br>34.90215,-57.931539 -34.902283,-57.93043 -<br>34.901839,-57.929534 -34.901201,-57.929492 -<br>34.901221,-57.926381 -34.898519,-57.926026 -<br>34.898776,-57.929175 -34.901355,-57.929712 -<br>34.901684,-57.929872 -34.902365,-57.92998 -<br>34.902884,-57.92977 -34.903577,-57.930111 -<br>34.903691,-57.930607 -34.90344,-57.931202 -<br>34.903945,-57.931868 -34.903481,-57.933284 -<br>34.902448))) |
| 201 | Estadio     | Buenos Aires | Dolores             | Dolores       | ((((-57.6716 -36.326931,-57.671214 -36.327827,-<br>57.676013 -36.329097,-57.675132 -36.33095,-<br>57.671334 -36.330065,-57.671778 -36.329111,-<br>57.669879 -36.328546,-57.667331 -36.327593,-   |



*[Firma manuscrita]*



Congreso de la Nación

13-PE-22

OD 304

29

|     |              |              |                     |            |  |
|-----|--------------|--------------|---------------------|------------|--|
|     |              |              |                     |            | 57.668399 -36.325787,-57.66966 -36.32631,-57.6716 -36.326931)))  |
| 202 | La Esmeralda | Buenos Aires | Chascomús           | Chascomús  | (((-57.984059 -35.560775,-57.984779 -35.556841,-57.990464 -35.55749,-57.990269 -35.558648,-57.991115 -35.558757,-57.990655 -35.561631,-57.989674 -35.561542,-57.990102 -35.558701,-57.987363 -35.558442,-57.986948 -35.561135,-57.984059 -35.560775)))   |
| 204 | Pico de Oro  | Buenos Aires | Florencio Varela    | Santa Rosa | (((-58.284189 -34.839262,-58.283434 -34.838903,-58.28275 -34.840159,-58.281933 -34.839998,-58.281188 -34.839816,-58.281058 -34.839994,-58.281756 -34.84036,-58.282495 -34.840757,-58.283209 -34.84113,-58.284189 -34.839262))((-58.284369 -34.839432,-58.284203 -34.839366,-58.283661 -34.840374,-58.284058 -34.840535,-58.284445 -34.839846,-58.284431 -34.839718,-58.284261 -34.839628,-58.284369 -34.839432)))  |
| 205 | La Canchita  | Buenos Aires | Malvinas Argentinas | Sourdeaux  | (((-58.66233 -34.502463,-58.66232 -34.502467,-58.662035 -34.502224,-58.662153 -34.502118,-58.662143 -34.502123,-58.661816 -34.501866,-58.661736 -34.501735,-58.661574 -34.50161,-58.661236 -34.501884,-58.661118 -34.501881,-58.661001 -34.501832,-58.660732 -34.501626,-58.660104 -34.502184,-58.660127 -34.50225,-58.660744 -34.502765,-58.661931 -34.502773,-58.662203 -34.502563,-58.66233 -34.502463)))   |
| 206 | Zona Franca  | Buenos Aires | Ensenada            | Ensenada   | (((-57.909446 -34.853656,-57.909459 -34.853571,-57.909844 -34.85336,-57.909252 -34.852881,-57.909027 -34.852983,-57.908584 -34.85332,-57.908192 -34.853616,-57.908065 -34.853901,-57.908047 -34.85408,-57.907079 -34.854909,-57.907089 -34.855013,-57.907692 -34.855576,-57.907955 -34.855294,-57.908543 -34.854857,-57.909194 -34.854329,-57.909457 -34.854129,-57.909761 -34.853909,-57.909446 -34.853656)))   |
| 207 | Mosconi      | Buenos Aires | Ensenada            | Ensenada   | (((-57.9122 -34.87218,-57.911536 -34.872707,-57.911076 -34.872297,-57.910366 -34.871695,-57.91031 -34.87171,-57.908897 -34.872818,-57.908856 -34.87288,-57.908904 -34.872937,-57.910163 -34.873992,-57.910275 -34.874008,-57.911549 -34.875178,-57.913663 -34.873523,-57.912943 -34.872924,-57.912974 -34.872769,-57.912394 -34.872253,-57.912309 -34.872266,-57.9122 -34.87218)))   |
| 208 | El Porteño   | Buenos Aires | Ensenada            | Ensenada   | (((-57.910056 -34.871836,-57.909739 -34.871516,-57.909993 -34.871341,-57.909443 -34.870808,-57.90949 -34.870742,-57.909472 -34.870716,-57.90896 -34.870268,-57.909145 -34.870159,-57.908599 -34.869715,-57.907961 -34.870215,-57.908351 -34.870558,-57.908657 -34.870729,-57.908037 -34.871229,-57.907807 -34.87104,-57.907258 -34.871463,-57.907642 -34.871856,-57.907605 -34.871937,-57.907798 -34.872116,-57.908538 -34.871632,-57.909321 -34.872376,-57.910056 -34.871836))) |



*[Firmas manuscritas]*



Congreso de la Nación

13-PE-22

OD 304

30

|     |                 |              |                     |                   |   |
|-----|-----------------|--------------|---------------------|-------------------|---|
| 209 | Bella Flor      | Buenos Aires | Malvinas Argentinas | Pablo Nogués      | (((58.711752 -34.48268,-58.711742 -34.482643,-58.711133 -34.482315,-58.710468 -34.483176,-58.711115 -34.483509,-58.711752 -34.48268)))  |
| 210 | Nueva Esperanza | Buenos Aires | Dolores             | Dolores           | (((57.660814 -36.310244,-57.65872 -36.31399,-57.659797 -36.314401,-57.659453 -36.315037,-57.659034 -36.314886,-57.658928 -36.315107,-57.659316 -36.315256,-57.659394 -36.315344,-57.660408 -36.315624,-57.660889 -36.314745,-57.663076 -36.315495,-57.663547 -36.314618,-57.663612 -36.31454,-57.665033 -36.311843,-57.660814 -36.310244)))   |
| 212 | Algarrobo       | Buenos Aires | Chascomús           | Chascomús         | (((58.004601 -35.558074,-58.004288 -35.56143,-58.00898 -35.561657,-58.00674 -35.559611,-58.005861 -35.5589,-58.004601 -35.558074)))   |
| 213 | La Igualdad     | Buenos Aires | Baradero            | Baradero          | (((59.497368 -33.819051,-59.495516 -33.820039,-59.495884 -33.820575,-59.49593 -33.820547,-59.49637 -33.821169,-59.498225 -33.820212,-59.497368 -33.819051)))  |
| 215 | Ascárate        | Buenos Aires | Zárate              | Zárate            | (((59.064729 -34.10917,-59.065992 -34.107589,-59.064868 -34.106989,-59.063622 -34.108601,-59.064729 -34.10917)))  |
| 216 | Villa Nueva     | Buenos Aires | Zárate              | Zárate            | (((59.036824 -34.112942,-59.036664 -34.11288,-59.036688 -34.113031,-59.036647 -34.113115,-59.036457 -34.113398,-59.036823 -34.113631,-59.036758 -34.113751,-59.036815 -34.113771,-59.03674 -34.113901,-59.037087 -34.11407,-59.037131 -34.11415,-59.037182 -34.11447,-59.037032 -34.114666,-59.036988 -34.114766,-59.036592 -34.115318,-59.036946 -34.115509,-59.037018 -34.115388,-59.037343 -34.115559,-59.037535 -34.115262,-59.037462 -34.114809,-59.036824 -34.112942))) |
| 217 | Hipódromo       | Buenos Aires | General Pueyrredón  | Mar Del Plata     | (((57.654931 -37.960674,-57.654318 -37.961138,-57.654888 -37.961631,-57.654995 -37.96161,-57.655425 -37.961279,-57.655467 -37.961135,-57.654931 -37.960674)))   |
| 218 | Primero de mayo | Buenos Aires | Moreno              | Cuartel V         | (((58.789952 -34.572023,-58.792392 -34.569447,-58.793911 -34.567863,-58.79232 -34.56675,-58.790639 -34.56842,-58.789085 -34.567267,-58.788514 -34.567858,-58.789691 -34.568715,-58.78878 -34.569642,-58.788415 -34.569404,-58.787889 -34.569916,-58.788651 -34.570421,-58.78821 -34.570872,-58.789952 -34.572023)))   |
| 219 | La Escondida    | Buenos Aires | Pilar               | Presidente Derqui | (((58.861986 -34.507623,-58.864326 -34.504344,-58.861436 -34.502994,-58.860268 -34.504783,-58.857412 -34.503414,-58.855105 -34.506719,-58.855825 -34.507092,-58.855476 -34.507569,-58.857526 -34.508599,-58.857375 -34.508979,-58.860326 -34.510349,-58.860856 -34.510609,-58.860229 -34.511496,-58.859564 -  |



*[Firmas manuscritas]*



Congreso de la Nación

13-PE-22

OD 304

31

|     |                 |              |                     |                |   |
|-----|-----------------|--------------|---------------------|----------------|---|
|     |                 |              |                     |                | 34.511189,-58.858438 -34.512966,-58.859038 -<br>34.513249,-58.858384 -34.514195,-58.860229 -<br>34.515053,-58.86068 -34.51446,-58.86127 -<br>34.514752,-58.861517 -34.514443,-58.861055 -<br>34.514195,-58.861645 -34.513338,-58.861377 -<br>34.513231,-58.862043 -34.512321,-58.862773 -<br>34.512657,-58.865224 -34.509239,-58.861986 -<br>34.507623),(-58.86201 -34.51118,-58.861286 -<br>34.510822,-58.860959 -34.511251,-58.861978 -<br>34.511755,-58.862204 -34.511446,-58.861914 -<br>34.511317,-58.86201 -34.51118))) |
| 220 | Parque Roma     | Buenos Aires | Almirante Brown     | Glew           | (((58.406212 -34.896391,-58.402402 -<br>34.901658,-58.398894 -34.899897,-58.402711 -<br>34.894676,-58.406212 -34.896391)))  |
| 221 | El Puente       | Buenos Aires | Ensenada            | Punta Lara     | (((57.973267 -34.818519,-57.972949 -<br>34.818174,-57.971384 -34.819188,-57.97036 -<br>34.81987,-57.969628 -34.820403,-57.969777 -<br>34.820759,-57.973267 -34.818519)))  |
| 222 | La Hoya         | Buenos Aires | Malvinas Argentinas | Pablo Nogués   | (((58.687687 -34.479123,-58.687511 -<br>34.479348,-58.686696 -34.480403,-58.686644 -<br>34.480523,-58.68777 -34.481133,-58.687834 -<br>34.481091,-58.688314 -34.480497,-58.688588 -<br>34.480175,-58.68889 -34.479772,-58.688319 -<br>34.479436,-58.687687 -34.479123)))  |
| 223 | Sin Nombre      | Buenos Aires | General San Martín  | Villa Maipú    | (((58.520189 -34.558887,-58.519089 -<br>34.558214,-58.519029 -34.558224,-58.518488 -<br>34.558918,-58.518999 -34.559244,-58.519202 -<br>34.559014,-58.519816 -34.559379,-58.520188 -<br>34.558942,-58.520189 -34.558887)))  |
| 224 | Solar del Norte | Buenos Aires | Malvinas Argentinas | Los Polvorines | (((58.707671 -34.522084,-58.708731 -<br>34.521318,-58.708244 -34.520916,-58.707213 -<br>34.52164,-58.707671 -34.522084)))   |
| 225 | Alvear          | Buenos Aires | Malvinas Argentinas | Villa De Mayo  | (((58.672103 -34.483733,-58.670615 -<br>34.482898,-58.669923 -34.483689,-58.671294 -<br>34.484752,-58.672103 -34.483733)))  |
| 226 | El Chiri 2      | Buenos Aires | Malvinas Argentinas | Pablo Nogués   | (((58.712686 -34.483054,-58.71327 -34.48231,-<br>58.713995 -34.482686,-58.714647 -34.481886,-<br>58.713083 -34.481081,-58.711957 -34.482535,-<br>58.71196 -34.482651,-58.712686 -34.483054)))   |
| 227 | San Pascual     | Buenos Aires | Malvinas Argentinas | Grand Bourg    | (((58.735112 -34.503975,-58.73417 -<br>34.503487,-58.73287 -34.50516,-58.733823 -<br>34.505648,-58.735112 -34.503975)))   |
| 228 | Iparaguirre     | Buenos Aires | Malvinas Argentinas | Tierras Altas  | (((58.745327 -34.481626,-58.744784 -<br>34.48233,-58.745383 -34.482661,-58.745934 -<br>34.481939,-58.745327 -34.481626)))   |
| 229 | Pech            | Buenos Aires | Malvinas Argentinas | Tierras Altas  | (((58.745961 -34.483987,-58.746552 -<br>34.484278,-58.746836 -34.483906,-58.747063 -<br>34.48402,-58.747281 -34.483706,-58.746508 -<br>34.483282,-58.745961 -34.483987)))   |



*[Firma manuscrita]*



Congreso de la Nación

13-PE-22

OD 304

32

|     |                   |              |                     |               |   |
|-----|-------------------|--------------|---------------------|---------------|---|
| 230 | La Gloria         | Buenos Aires | Moreno              | Cuartel V     | (((-58.810607 -34.594301,-58.810391 -34.594409,-58.810408 -34.594498,-58.810507 -34.59471,-58.809497 -34.595838,-58.808385 -34.596912,-58.807255 -34.598062,-58.80615 -34.599214,-58.813239 -34.603928,-58.815754 -34.601437,-58.818348 -34.598758,-58.816121 -34.597242,-58.813493 -34.595516,-58.813418 -34.595426,-58.813153 -34.594984,-58.813071 -34.594723,-58.812988 -34.594627,-58.812802 -34.594301,-58.81294 -34.594217,-58.812829 -34.594044,-58.812687 -34.594079,-58.812567 -34.593741,-58.812313 -34.593401,-58.812076 -34.593461,-58.811602 -34.593451,-58.811355 -34.593483,-58.810917 -34.59364,-58.810738 -34.593881,-58.810728 -34.594186,-58.810607 -34.594301))) |
| 231 | Cambaceres        | Buenos Aires | Ensenada            | Ensenada      | (((-57.915596 -34.850916,-57.915162 -34.850458,-57.913453 -34.851639,-57.913899 -34.852146,-57.915596 -34.850916)))   |
| 232 | Pech              | Buenos Aires | Malvinas Argentinas | Tierras Altas | (((-58.749837 -34.487272,-58.749516 -34.48712,-58.748981 -34.487815,-58.749347 -34.487992,-58.749698 -34.487529,-58.74968 -34.487495,-58.749837 -34.487272)),((-58.748503 -34.48784,-58.748393 -34.487771,-58.74851 -34.48762,-58.748165 -34.48745,-58.747871 -34.487832,-58.74834 -34.488082,-58.748503 -34.48784)))   |
| 233 | Marquesado        | Buenos Aires | Malvinas Argentinas | Tortuguitas   | (((-58.743531 -34.473418,-58.743073 -34.474029,-58.742266 -34.473606,-58.742658 -34.473108,-58.743278 -34.473416,-58.743345 -34.473331,-58.743531 -34.473418)))   |
| 234 | El Triángulo      | Buenos Aires | Escobar             | Garin         | (((-58.72581 -34.426424,-58.725308 -34.426616,-58.726008 -34.427122,-58.726108 -34.426995,-58.726505 -34.426464,-58.726724 -34.426137,-58.726684 -34.426104,-58.726295 -34.426253,-58.726377 -34.426386,-58.726308 -34.426449,-58.726109 -34.42657,-58.725951 -34.426654,-58.72581 -34.426424)))  |
| 235 | Estación Escalada | Buenos Aires | Zárate              | Escalada      | (((-59.117425 -34.162178,-59.116369 -34.161448,-59.11565 -34.160845,-59.115254 -34.161023,-59.117229 -34.164573,-59.11788 -34.164336,-59.118496 -34.164122,-59.117794 -34.162861,-59.117425 -34.162178)))   |
| 236 | Panamericano      | Buenos Aires | Vicente López       | Olivos        | (((-58.515718 -34.517302,-58.516026 -34.516809,-58.51592 -34.516743,-58.51525 -34.516419,-58.515209 -34.51643,-58.514971 -34.516779,-58.515384 -34.516964,-58.515296 -34.517099,-58.515718 -34.517302)))  |
| 237 | Vechiaro          | Buenos Aires | Malvinas Argentinas | Grand Bourg   | (((-58.73425 -34.487121,-58.734218 -34.486932,-58.734114 -34.486877,-58.734222 -34.486688,-58.734221 -34.486682,-58.73401 -34.486584,-58.73394 -34.48662,-58.733623 -34.487008,-58.733528 -34.487138,-58.73392 -34.48733,-58.734021 -34.487383,-58.733869 -34.487582,-58.733988 -34.487645,-58.73426 -  |



*[Firma manuscrita]*





Congreso de la Nación

13-PE-22

OD 304

33

|     |               |              |                     |             |   |
|-----|---------------|--------------|---------------------|-------------|---|
|     |               |              |                     |             | 34.487279,-58.73425 -34.487121)))   |
| 238 | Siete de mayo | Buenos Aires | Vicente López       | Olivos      | (((58.511231 -34.515712,-58.511661 -34.515891,-58.511711 -34.515891,-58.512274 -34.515052,-58.511884 -34.514886,-58.5117 -34.515171,-58.511606 -34.51513,-58.511231 -34.515712)))   |
| 239 | Dos de abril  | Buenos Aires | Vicente López       | Olivos      | (((58.514179 -34.515911,-58.513732 -34.515703,-58.513526 -34.515983,-58.513107 -34.515821,-58.512925 -34.516093,-58.513332 -34.516279,-58.513157 -34.516565,-58.513584 -34.516758,-58.514179 -34.515911)))  |
| 240 | Santa Mónica  | Buenos Aires | Malvinas Argentinas | Grand Bourg | (((58.7403 -34.497466,-58.738165 -34.496115,-58.738433 -34.495771,-58.737322 -34.49506,-58.737767 -34.4945,-58.736642 -34.493868,-58.73592 -34.494825,-58.7381 -34.496077,-58.737289 -34.497408,-58.739277 -34.498683,-58.7403 -34.497466)))  |
| 241 | Valle Grande  | Buenos Aires | Vicente López       | Olivos      | (((58.510923 -34.515126,-58.511227 -34.514658,-58.511219 -34.514604,-58.510839 -34.514441,-58.510516 -34.514942,-58.510923 -34.515126)))  |
| 242 | Santa Mónica  | Buenos Aires | Malvinas Argentinas | Grand Bourg | (((58.744725 -34.491586,-58.74444 -34.491442,-58.744072 -34.491245,-58.743798 -34.49111,-58.743756 -34.491117,-58.743541 -34.49139,-58.743754 -34.491503,-58.743838 -34.491559,-58.744515 -34.491911,-58.74474 -34.49163,-58.744725 -34.491586)))   |
| 243 | Kilómetro 30  | Buenos Aires | Malvinas Argentinas | Sourdeaux   | (((58.661181 -34.504251,-58.660626 -34.504884,-58.660922 -34.505118,-58.660873 -34.505159,-58.661162 -34.505342,-58.661778 -34.504668,-58.661181 -34.504251)))  |
| 244 | Las Cañitas   | Buenos Aires | San Pedro           | San Pedro   | (((59.677533 -33.67136,-59.67526 -33.672686,-59.675951 -33.673474,-59.676694 -33.673054,-59.677176 -33.673662,-59.677997 -33.673214,-59.678743 -33.672783,-59.679915 -33.674088,-59.680886 -33.673524,-59.680352 -33.672894,-59.679725 -33.672201,-59.680043 -33.672021,-59.679652 -33.671531,-59.6783 -33.672181,-59.677533 -33.67136)))               |
| 245 | Carumbé       | Buenos Aires | Malvinas Argentinas | Tortuguitas | (((58.772482 -34.46903,-58.771195 -34.468346,-58.770498 -34.469247,-58.771186 -34.469589,-58.771805 -34.469915,-58.772482 -34.46903)))  |
| 246 | Eaton         | Buenos Aires | Malvinas Argentinas | Grand Bourg | (((58.739312 -34.49972,-58.739313 -34.49972,-58.739313 -34.499719,-58.739314 -34.499718,-58.739315 -34.499717,-58.739312 -34.49972)),((-58.739131 -34.499957,-58.739312 -34.49972,-58.739307 -34.49972,-58.738902 -34.499311,-58.738865 -34.499351,-58.738845 -34.499382,-58.738767 -34.499478,-58.738613 -34.499667,-58.738918 -34.499828,-58.739131 - |



*[Firmas manuscritas]*



Congreso de la Nación

13-PE-22

OD 304

34

|     |                   |              |                       |                     |   |
|-----|-------------------|--------------|-----------------------|---------------------|---|
|     |                   |              |                       |                     | 34.499957)))  |
| 247 | Barrio San Miguel | Buenos Aires | Escobar               | Ingeniero Maschwitz | ((( -58.736924 -34.376512, -58.734506 -34.374169, -58.729943 -34.377449, -58.732272 -34.381305, -58.737237 -34.379303, -58.735982 -34.377259, -58.736924 -34.376512)))  |
| 248 | Los Laureles      | Buenos Aires | Pilar                 | Presidente Derqui   | ((( -58.841198 -34.499926, -58.8427 -34.500686, -58.84288 -34.500456, -58.843463 -34.49961, -58.842523 -34.499169, -58.841126 -34.498467, -58.840662 -34.499104, -58.841444 -34.499517, -58.841198 -34.499926)))  |
| 249 | Carlos Lemece     | Buenos Aires | Exaltación de la Cruz | Pavón               | ((( -59.006961 -34.382476, -59.003994 -34.384577, -59.007194 -34.386336, -59.009308 -34.384822, -59.006961 -34.382476)))  |
| 250 | Santa Lucía       | Buenos Aires | Malvinas Argentinas   | Grand Bourg         | ((( -58.721157 -34.49793, -58.720689 -34.49767, -58.720526 -34.497901, -58.720988 -34.498169, -58.721157 -34.49793)), (-58.722176 -34.498329, -58.722382 -34.498093, -58.721545 -34.497638, -58.721335 -34.497888, -58.722176 -34.498329)))   |
| 251 | El Mirador        | Buenos Aires | Escobar               | Escobar             | ((( -58.809203 -34.329632, -58.810529 -34.330332, -58.811309 -34.329324, -58.814148 -34.330795, -58.814875 -34.329865, -58.812123 -34.328332, -58.811817 -34.328678, -58.81047 -34.327984, -58.809203 -34.329632)))   |
| 252 | Cementerio        | Buenos Aires | Zárate                | Zárate              | ((( -59.063039 -34.107209, -59.057337 -34.104242, -59.056303 -34.105309, -59.055548 -34.106412, -59.061303 -34.109417, -59.060606 -34.110393, -59.061866 -34.111043, -59.062743 -34.111491, -59.064005 -34.112235, -59.064913 -34.111036, -59.065804 -34.10981, -59.063574 -34.108627, -59.064178 -34.107767, -59.064752 -34.107027, -59.064206 -34.106705, -59.0639 -34.10655, -59.063659 -34.106394, -59.063039 -34.107209))) |
| 253 | Eaton             | Buenos Aires | Malvinas Argentinas   | Grand Bourg         | ((( -58.740576 -34.500538, -58.74075 -34.500637, -58.740661 -34.500775, -58.740866 -34.500885, -58.741715 -34.499778, -58.741163 -34.49949, -58.740678 -34.500118, -58.740827 -34.500217, -58.740576 -34.500538)))  |
| 254 | San Jorge         | Buenos Aires | Malvinas Argentinas   | Los Polvorines      | ((( -58.677115 -34.516226, -58.676427 -34.51573, -58.676152 -34.515976, -58.676133 -34.516098, -58.676371 -34.516199, -58.676934 -34.516399, -58.677115 -34.516226)))   |
| 255 | San Souci         | Buenos Aires | Pilar                 | Presidente Derqui   | ((( -58.860342 -34.493979, -58.860545 -34.493749, -58.863227 -34.495016, -58.864779 -34.492675, -58.864841 -34.492717, -58.86502 -34.492468, -58.86442 -34.492181, -58.864438 -34.492138, -58.86373 -34.491807, -58.863866 -34.491568, -58.863307 -34.491286, -58.863496 -34.490993, -58.862714 -34.490577, -58.86331 -34.489694, -58.860143 -34.490552, -58.855822 -   |



*[Firmas manuscritas]*



Congreso de la Nación

13-PE-22

OD 304

35

|     |                           |              |                     |                            |   |
|-----|---------------------------|--------------|---------------------|----------------------------|---|
|     |                           |              |                     |                            | 34.491777,-58.860342 -34.493979)))  |
| 257 | Santa Elena               | Buenos Aires | Malvinas Argentinas | Tierras Altas              | ((( -58.744344 -34.477873,-58.743351 -34.479159,-58.741588 -34.478173,-58.742237 -34.477871,-58.743349 -34.477375,-58.743535 -34.477535,-58.743596 -34.477628,-58.743841 -34.477767,-58.744009 -34.477791,-58.744187 -34.477785,-58.744344 -34.477873)))  |
| 258 | Uruguay y Hernández       | Buenos Aires | Malvinas Argentinas | Tierras Altas              | ((( -58.750503 -34.484052,-58.750322 -34.483957,-58.750023 -34.483816,-58.749746 -34.484237,-58.749746 -34.484334,-58.750219 -34.484587,-58.750553 -34.484139,-58.750503 -34.484052)))  |
| 259 | Nuestra Señora de Caacupé | Buenos Aires | José C. Paz         | José C. Paz                | ((( -58.785122 -34.516765,-58.785744 -34.516195,-58.786201 -34.51562,-58.786239 -34.515548,-58.786599 -34.51507,-58.785787 -34.5145,-58.785779 -34.514449,-58.785161 -34.514047,-58.784391 -34.513548,-58.784325 -34.513517,-58.782676 -34.515226,-58.785122 -34.516765)))  |
| 260 | Santa Ana II              | Buenos Aires | Pilar               | Presidente Derqui          | ((( -58.828015 -34.516913,-58.827246 -34.515492,-58.827217 -34.515506,-58.827175 -34.51541,-58.826973 -34.515089,-58.826769 -34.514874,-58.826487 -34.514518,-58.826228 -34.514038,-58.826452 -34.513845,-58.827164 -34.514269,-58.827537 -34.514933,-58.827664 -34.515092,-58.828096 -34.515938,-58.828124 -34.515943,-58.828127 -34.515966,-58.828422 -34.516495,-58.828015 -34.516913)))   |
| 261 | De Acunto                 | Buenos Aires | Escobar             | Escobar                    | ((( -58.81436 -34.333385,-58.812824 -34.332604,-58.812354 -34.333217,-58.811743 -34.334029,-58.813276 -34.334784,-58.81436 -34.333385)))  |
| 262 | Avambacé                  | Buenos Aires | San Nicolás         | San Nicolás De Los Arroyos | ((( -60.199957 -33.372967,-60.198568 -33.374143,-60.199446 -33.374956,-60.200884 -33.373896,-60.199957 -33.372967)))  |
| 263 | La Morita                 | Buenos Aires | Esteban Echeverría  | El Jagüel                  | ((( -58.495653 -34.812447,-58.493207 -34.815864,-58.49076 -34.819115,-58.493287 -34.820414,-58.494698 -34.821123,-58.495132 -34.821176,-58.495581 -34.821387,-58.496894 -34.822049,-58.497401 -34.821384,-58.497722 -34.82029,-58.497821 -34.819964,-58.498439 -34.818923,-58.498997 -34.817956,-58.49915 -34.817537,-58.499153 -34.816988,-58.499158 -34.816537,-58.499225 -34.816041,-58.499258 -34.815653,-58.49924 -34.815395,-58.499098 -34.814984,-58.499466 -34.814357,-58.498224 -34.813758,-58.497348 -34.81331,-58.495653 -34.812447))) |
| 264 | La Carolina               | Buenos Aires | Florencio Varela    | Ingeniero Allan            | ((( -58.208595 -34.8719,-58.210707 -34.873732,-58.217273 -34.868574,-58.217692 -34.868234,-58.2171 -34.86769,-58.217656 -34.867312,-58.217016 -34.866768,-58.215563 -34.867149,-58.21541 -34.867032,-58.217134 -34.866541,-   |



*[Firmas manuscritas]*



Congreso de la Nación

13-PE-22

OD 304

36

|     |               |              |             |                            |  |
|-----|---------------|--------------|-------------|----------------------------|--|
|     |               |              |             |                            | 58.216683 -34.865779,-58.214519 -34.866327,-<br>58.208712 -34.861532,-58.203146 -34.856677,-<br>58.198398 -34.860377,-58.198351 -34.860605,-<br>58.196938 -34.861734,-58.197075 -34.861851,-<br>58.19839 -34.860813,-58.199915 -34.859642,-<br>58.202409 -34.861816,-58.203547 -34.860937,-<br>58.204147 -34.861426,-58.202985 -34.862329,-<br>58.205716 -34.864735,-58.206905 -34.863846,-<br>58.208098 -34.864866,-58.206886 -34.865768,-<br>58.20803 -34.866756,-58.209231 -34.865838,-<br>58.208637 -34.865349,-58.20985 -34.864404,-<br>58.211508 -34.865897,-58.209153 -34.867781,-<br>58.208039 -34.866776,-58.203284 -34.870466,-<br>58.204376 -34.871434,-58.205104 -34.870917,-<br>58.205538 -34.871255,-58.205532 -34.871384,-<br>58.205644 -34.871388,-58.205633 -34.871447,-<br>58.205802 -34.871457,-58.20691 -34.871495,-<br>58.206974 -34.870712,-58.207322 -34.870253,-<br>58.207126 -34.870127,-58.208304 -34.868996,-<br>58.209371 -34.86845,-58.211575 -34.867889,-<br>58.212608 -34.868786,-58.211437 -34.869685,-<br>58.210726 -34.869078,-58.209852 -34.869742,-<br>58.210574 -34.870349,-58.208595 -34.8719))) |
| 265 | Banfield      | Buenos Aires | San Pedro   | San Pedro                  | (((-59.680971 -33.680775,-59.680529 -<br>33.680167,-59.680011 -33.679585,-59.679205 -<br>33.680007,-59.678897 -33.679722,-59.678174 -<br>33.680132,-59.676858 -33.678625,-59.676136 -<br>33.679073,-59.676627 -33.679716,-59.675931 -<br>33.680136,-59.676962 -33.681381,-59.676593 -<br>33.681603,-59.677085 -33.682211,-59.678241 -<br>33.681551,-59.677876 -33.681142,-59.678645 -<br>33.680698,-59.679481 -33.681674,-59.680971 -<br>33.680775)))  |
| 266 | San Martín    | Buenos Aires | San Nicolás | San Nicolás De Los Arroyos | ((((-60.256257 -33.308973,-60.255397 -<br>33.308165,-60.255304 -33.308152,-60.254409 -<br>33.307328,-60.253371 -33.308092,-60.253749 -<br>33.308443,-60.253673 -33.308523,-60.254171 -<br>33.309043,-60.254191 -33.309113,-60.254679 -<br>33.309602,-60.255061 -33.309958,-60.256257 -<br>33.308973)))   |
| 267 | Don Miguel    | Buenos Aires | San Nicolás | San Nicolás De Los Arroyos | ((((-60.250416 -33.316718,-60.246693 -<br>33.31937,-60.244475 -33.317166,-60.247312 -<br>33.31511,-60.247762 -33.315541,-60.248513 -<br>33.314949,-60.250416 -33.316718)))   |
| 268 | Los Pinos     | Buenos Aires | San Nicolás | San Nicolás De Los Arroyos | ((((-60.195986 -33.364793,-60.195394 -<br>33.364182,-60.194719 -33.364677,-60.195555 -<br>33.365507,-60.196465 -33.364941,-60.202883 -<br>33.360588,-60.202596 -33.360301,-60.195986 -<br>33.364793)))   |
| 269 | Evita         | Buenos Aires | San Nicolás | San Nicolás De Los Arroyos | ((((-60.241765 -33.346817,-60.241945 -<br>33.346976,-60.242257 -33.346731,-60.24289 -<br>33.34729,-60.242814 -33.347327,-60.24364 -<br>33.347994,-60.244806 -33.347158,-60.24321 -<br>33.345626,-60.241765 -33.346817)))   |
| 271 | Ovejero Viejo | Buenos Aires | Escobar     | Maquinista Savio           | ((((-58.766086 -34.414904,-58.767334 -<br>34.413308,-58.766609 -34.412937,-58.76722 -<br>34.41215,-58.765652 -34.411303,-58.764416 -   |



*[Firmas manuscritas]*



Congreso de la Nación

13-PE-22

OD 304

37

|     |                |              |                 |                            |   |
|-----|----------------|--------------|-----------------|----------------------------|---|
|     |                |              |                 |                            | 34.412874,-58.763578 -34.412425,-58.762975 -<br>34.413204,-58.762113 -34.412751,-58.761037 -<br>34.41413,-58.767732 -34.417474,-58.768687 -<br>34.416269,-58.766086 -34.414904)))   |
| 272 | Los Pescadores | Buenos Aires | San Nicolás     | San Nicolás De Los Arroyos | ((( -60.184096 -33.347613,-60.183364 -<br>33.34686,-60.182535 -33.347661,-60.182741 -<br>33.34813,-60.182695 -33.348359,-60.183773 -<br>33.348187,-60.18408 -33.347663,-60.184096 -<br>33.347613)))   |
| 273 | Santa Catalina | Buenos Aires | Lomas de Zamora | Santa Catalina             | ((( -58.487987 -34.739524,-58.488416 -<br>34.739745,-58.488801 -34.739267,-58.484466 -<br>34.737433,-58.48391 -34.738315,-58.48358 -<br>34.738135,-58.484141 -34.737299,-58.480697 -<br>34.735819,-58.479345 -34.737892,-58.477317 -<br>34.740873,-58.472197 -34.747695,-58.468629 -<br>34.752483,-58.465304 -34.756771,-58.470025 -<br>34.759177,-58.470745 -34.759518,-58.471054 -<br>34.758965,-58.470889 -34.758348,-58.47071 -<br>34.757393,-58.471582 -34.757267,-58.47224 -<br>34.759978,-58.472191 -34.760312,-58.472686 -<br>34.760566,-58.479395 -34.751734,-58.481939 -<br>34.748216,-58.481944 -34.748071,-58.482044 -<br>34.748078,-58.482165 -34.748119,-58.482239 -<br>34.748126,-58.482851 -34.747175,-58.484167 -<br>34.745475,-58.484673 -34.744751,-58.485057 -<br>34.74417,-58.486872 -34.741841,-58.486006 -<br>34.741434,-58.484711 -34.743094,-58.483873 -<br>34.742697,-58.484547 -34.741727,-58.484315 -<br>34.741612,-58.484078 -34.740581,-58.485482 -<br>34.740361,-58.485387 -34.739876,-58.487987 -<br>34.739524))) |
| 274 | Las Latitas    | Buenos Aires | Almirante Brown | Don Orione                 | ((( -58.329231 -34.81499,-58.330428 -<br>34.815574,-58.331754 -34.813657,-58.330611 -<br>34.813028,-58.329412 -34.812441,-58.32821 -<br>34.811853,-58.327634 -34.812589,-58.328727 -<br>34.813176,-58.328853 -34.81321,-58.329259 -<br>34.813413,-58.330064 -34.813816,-58.329231 -<br>34.81499)))  |
| 275 | Martínez       | Buenos Aires | San Nicolás     | San Nicolás De Los Arroyos | ((( -60.249849 -33.327056,-60.249043 -<br>33.326276,-60.248466 -33.326663,-60.246831 -<br>33.327856,-60.247607 -33.328576,-60.249849 -<br>33.327056)))  |
| 276 | Las Mellizas   | Buenos Aires | San Nicolás     | San Nicolás De Los Arroyos | ((( -60.268816 -33.305364,-60.271779 -<br>33.303128,-60.26831 -33.299818,-60.265186 -<br>33.302203,-60.268816 -33.305364)))   |
| 278 | Mitre          | Buenos Aires | San Nicolás     | San Nicolás De Los Arroyos | ((( -60.22116 -33.347839,-60.221748 -<br>33.347441,-60.222284 -33.347914,-60.223907 -<br>33.346763,-60.224562 -33.346284,-60.224754 -<br>33.346372,-60.224797 -33.346425,-60.225314 -<br>33.346022,-60.224745 -33.345434,-60.224749 -<br>33.345363,-60.224328 -33.344929,-60.223037 -<br>33.345822,-60.222065 -33.346497,-60.221811 -<br>33.346665,-60.22116 -33.347055,-60.220669 -<br>33.347402,-60.221085 -33.347782,-60.22116 -<br>33.347839)),((-60.221618 -33.348373,-60.221167 -<br>-33.347949,-60.220777 -33.348243,-60.221232 -  |



9  
2



Congreso de la Nación

13-PE-22

OD 304

38

|     |                     |              |            |              |  |
|-----|---------------------|--------------|------------|--------------|--|
|     |                     |              |            |              | 33.348641,-60.221618 -33.348373)))   |
| 279 | La Ponderosa        | Buenos Aires | Zárate     | Zárate       | ((( -59.049209 -34.092703,-59.051333 -34.08986,-59.049722 -34.089946,-59.048726 -34.090014,-59.048293 -34.090062,-59.048349 -34.090169,-59.048393 -34.090199,-59.048365 -34.090274,-59.048891 -34.090538,-59.047832 -34.091982,-59.049209 -34.092703)))  |
| 280 | Seis de agosto      | Buenos Aires | Zárate     | Zárate       | ((( -59.045505 -34.11437,-59.044786 -34.113992,-59.04419 -34.114755,-59.043627 -34.115507,-59.044404 -34.11591,-59.045505 -34.11437)))   |
| 281 | Un Techo Para Todos | Buenos Aires | La Matanza | Ciudad Evita | ((( -58.54639 -34.723368,-58.546851 -34.723648,-58.546937 -34.723608,-58.547205 -34.723714,-58.548503 -34.724547,-58.549399 -34.723843,-58.54951 -34.723848,-58.551667 -34.722173,-58.550113 -34.72078,-58.549887 -34.720556,-58.548587 -34.719338,-58.548067 -34.719679,-58.547945 -34.719506,-58.548165 -34.71929,-58.548006 -34.718976,-58.547312 -34.719366,-58.547892 -34.719772,-58.547748 -34.719795,-58.546314 -34.720895,-58.546198 -34.720878,-58.544785 -34.721961,-58.54503 -34.722238,-58.545823 -34.722939,-58.54639 -34.723368)))   |
| 282 | Ferry               | Buenos Aires | Zárate     | Zárate       | ((( -58.995353 -34.109069,-58.993778 -34.109476,-58.992765 -34.108821,-58.99259 -34.108694,-58.992487 -34.108521,-58.992521 -34.108415,-58.99262 -34.108363,-58.993465 -34.108036,-58.994208 -34.107783,-58.994823 -34.107696,-58.995327 -34.107722,-58.99567 -34.107704,-58.996972 -34.10733,-58.997071 -34.107415,-58.997278 -34.107422,-58.997472 -34.107402,-58.997663 -34.107349,-58.997849 -34.107155,-58.998009 -34.106975,-58.999278 -34.106481,-58.999537 -34.106302,-58.999835 -34.10624,-59.000384 -34.106018,-59.000887 -34.105873,-59.001267 -34.10596,-59.001018 -34.106532,-59.001228 -34.106691,-59.001498 -34.1068,-59.00198 -34.107201,-59.001492 -34.107503,-59.000209 -34.107823,-58.995353 -34.109069)))  |
| 283 | Barrio H            | Buenos Aires | Zárate     | Zárate       | ((( -59.030468 -34.081148,-59.03003 -34.080856,-59.029858 -34.081059,-59.030385 -34.081495,-59.030792 -34.082805,-59.031138 -34.082957,-59.031553 -34.083235,-59.0316 -34.083339,-59.032717 -34.083979,-59.033213 -34.083322,-59.033152 -34.083247,-59.033794 -34.082452,-59.033546 -34.082306,-59.033546 -34.082235,-59.033442 -34.082174,-59.033383 -34.082212,-59.033194 -34.082093,-59.033496 -34.081864,-59.033428 -34.081767,-59.033206 -34.081545,-59.032888 -34.08131,-59.032436 -34.080987,-59.032429 -34.080949,-59.032334 -34.080861,-59.032212 -34.080924,-59.032082 -34.080806,-59.032079 -34.080804,-59.032245 -34.080704,-59.031777 -34.080514,-59.031601 -34.080645,-59.031199 -34.080471,-59.031018 -34.080653,-59.031008 -34.080734,-59.030468 -34.081148))) |



*[Firma manuscrita]*



Congreso de la Nación

13-PE-22

OD 304

39

|     |                |              |                    |                 |  |
|-----|----------------|--------------|--------------------|-----------------|--|
| 284 | Los Sauces     | Buenos Aires | Zárate             | Zárate          | (((-59.01434 -34.140587,-59.015007 -34.139697,-59.012415 -34.138365,-59.012328 -34.139687,-59.012282 -34.140529,-59.012966 -34.140737,-59.01402 -34.141054,-59.01434 -34.140587)))   |
| 286 | Las Violetas   | Buenos Aires | Zárate             | Zárate          | (((-59.009085 -34.136476,-59.004383 -34.133941,-59.004453 -34.133755,-59.004006 -34.133619,-59.004346 -34.133065,-59.004944 -34.133373,-59.005339 -34.133767,-59.00686 -34.134544,-59.007533 -34.13332,-59.008689 -34.133993,-59.008444 -34.134415,-59.00985 -34.135085,-59.009085 -34.136476)))   |
| 287 | Los Rosales    | Buenos Aires | Zárate             | Zárate          | (((-59.032577 -34.122119,-59.032603 -34.122071,-59.030141 -34.120818,-59.030183 -34.12076,-59.028441 -34.119847,-59.027412 -34.121181,-59.025378 -34.120933,-59.023266 -34.120495,-59.023196 -34.120198,-59.022642 -34.12088,-59.026853 -34.12153,-59.027429 -34.121402,-59.028077 -34.121389,-59.028129 -34.121386,-59.028415 -34.121437,-59.029015 -34.121509,-59.030476 -34.121756,-59.032204 -34.122053,-59.032577 -34.122119))) |
| 289 | Agua y Energía | Buenos Aires | Zárate             | Zárate          | (((-59.051208 -34.104143,-59.050778 -34.103942,-59.050531 -34.104235,-59.050307 -34.10416,-59.050166 -34.104342,-59.050817 -34.104681,-59.051208 -34.104143)))   |
| 290 | San Joaquín    | Buenos Aires | Esteban Echeverría | Nueve De Abril  | (((-58.495489 -34.772785,-58.494792 -34.773784,-58.498724 -34.775671,-58.497725 -34.776907,-58.497153 -34.777677,-58.493003 -34.775614,-58.490264 -34.774212,-58.494044 -34.769173,-58.497146 -34.771053,-58.496473 -34.771842,-58.495963 -34.771601,-58.495201 -34.772639,-58.495489 -34.772785)))  |
| 291 | Los Naranjos   | Buenos Aires | San Vicente        | Alejandro Korn  | (((-58.389243 -35.000276,-58.386913 -34.9991,-58.386768 -34.999035,-58.386232 -34.999776,-58.385388 -35.000924,-58.383964 -35.002932,-58.386044 -35.003961,-58.387731 -35.00192,-58.388642 -35.000992,-58.389243 -35.000276)))   |
| 292 | El Pasillo     | Buenos Aires | La Matanza         | Isidro Casanova | (((-58.566679 -34.736747,-58.565128 -34.736727,-58.565048 -34.736815,-58.566593 -34.736859,-58.566679 -34.736747)))  |
| 293 | El Triángulo   | Buenos Aires | La Matanza         | San Justo       | (((-58.539503 -34.678106,-58.539641 -34.677987,-58.540147 -34.677472,-58.540142 -34.677429,-58.539908 -34.677297,-58.539862 -34.677302,-58.53963 -34.677684,-58.539498 -34.677911,-58.539417 -34.678047,-58.539503 -34.678106)))   |
| 294 | La Ilusión     | Buenos Aires | Zárate             | Zárate          | (((-59.054883 -34.100546,-59.050555 -34.098226,-59.047637 -34.101968,-59.049929 -34.103439,-59.051287 -34.104179,-59.05185 -34.103414,-59.052475 -34.103715,-59.053023 -34.103092,-59.053449 -34.102508,-59.054883 -34.100546)))   |



*[Firmas manuscritas]*



Congreso de la Nación

13-PE-22

OD 304

40

|     |                                |              |                    |                |   |
|-----|--------------------------------|--------------|--------------------|----------------|---|
| 295 | Los Olivos                     | Buenos Aires | Zárate             | Zárate         | (((59.040953 -34.111922,-59.040506 -34.111564,-59.040383 -34.111304,-59.039188 -34.11064,-59.037806 -34.112562,-59.039736 -34.113556,-59.039893 -34.113381,-59.040953 -34.111922)))   |
| 296 | Los Pocitos                    | Buenos Aires | Esteban Echeverría | Nueve De Abril | (((58.481132 -34.781421,-58.480149 -34.78276,-58.482837 -34.784139,-58.483314 -34.783585,-58.486062 -34.784918,-58.486585 -34.784183,-58.481132 -34.781421)))   |
| 297 | Seis de Agosto                 | Buenos Aires | Lomas de Zamora    | Santa Catalina | (((58.486076 -34.737994,-58.487433 -34.735959,-58.487207 -34.735886,-58.487445 -34.735593,-58.488071 -34.735174,-58.488273 -34.734989,-58.487813 -34.734614,-58.487714 -34.73468,-58.486486 -34.733656,-58.485972 -34.733605,-58.485541 -34.73428,-58.485128 -34.734921,-58.483787 -34.736996,-58.485221 -34.737571,-58.485307 -34.73742,-58.484327 -34.736997,-58.484209 -34.736709,-58.484712 -34.735933,-58.4865 -34.736694,-58.485892 -34.737672,-58.485365 -34.737442,-58.485273 -34.737609,-58.486076 -34.737994))) |
| 298 | Sin Nombre                     | Buenos Aires | Esteban Echeverría | Nueve De Abril | (((58.493571 -34.787647,-58.486638 -34.784201,-58.486081 -34.784943,-58.490396 -34.78718,-58.49297 -34.788449,-58.493571 -34.787647)))  |
| 299 | La Favela                      | Buenos Aires | Tres de Febrero    | El Libertador  | (((58.612407 -34.551966,-58.612332 -34.551913,-58.611474 -34.552567,-58.611851 -34.552907,-58.612726 -34.552244,-58.612407 -34.551966)))  |
| 300 | Buenos Aires y FFCC San Martín | Buenos Aires | Pilar              | Pilar          | (((58.897471 -34.472033,-58.898053 -34.471839,-58.897889 -34.471658,-58.89752 -34.471442,-58.897423 -34.47144,-58.896808 -34.471116,-58.896627 -34.471384,-58.896893 -34.471522,-58.896903 -34.471508,-58.897294 -34.471729,-58.897315 -34.471714,-58.897403 -34.471794,-58.897484 -34.471919,-58.897417 -34.471945,-58.897471 -34.472033)))  |
| 301 | Pym                            | Buenos Aires | Lobos              | Lobos          | (((59.084206 -35.190354,-59.084202 -35.189771,-59.082995 -35.189741,-59.082953 -35.190348,-59.084206 -35.190354)),((-59.08294 -35.189181,-59.082916 -35.189666,-59.082663 -35.189666,-59.082693 -35.189179,-59.08294 -35.189181)))  |
| 302 | Ferrovionario                  | Buenos Aires | Lobos              | Lobos          | (((59.092925 -35.151124,-59.089665 -35.150688,-59.089611 -35.15105,-59.09039 -35.151249,-59.091326 -35.151476,-59.092953 -35.151467,-59.092925 -35.151124)),((-59.090974 -35.152911,-59.091704 -35.152262,-59.090897 -35.15164,-59.089899 -35.151218,-59.089465 -35.151841,-59.09021 -35.152258,-59.090666 -35.152622,-59.090974 -35.152911)))  |
| 304 | Savoia                         | Buenos Aires | La Plata           | City Bell      | (((58.030084 -34.865495,-58.032798 -34.86423,-58.032414 -34.863603,-58.033676 -   |



*[Firmas manuscritas]*





Congreso de la Nación

13-PE-22

OD 304

41

|     |                 |              |                       |                |  |
|-----|-----------------|--------------|-----------------------|----------------|--|
|     |                 |              |                       |                | 34.863065,-58.033252 -34.8624,-58.034508 -<br>34.861821,-58.03354 -34.860349,-58.029546 -<br>34.862076,-58.030494 -34.863579,-58.029236 -<br>34.864153,-58.030084 -34.865495)))  |
| 305 | 3 de Junio II   | Buenos Aires | Berazategui           | Plátanos       | ((( -58.173952 -34.779497,-58.173399 -<br>34.779082,-58.172991 -34.778465,-58.172155 -<br>34.777513,-58.171683 -34.777794,-58.171484 -<br>34.778235,-58.171108 -34.778387,-58.17135 -<br>34.778787,-58.171644 -34.778665,-58.172364 -<br>34.779466,-58.171853 -34.779734,-58.172183 -<br>34.780118,-58.171177 -34.780685,-58.171492 -<br>34.781037,-58.172483 -34.780514,-58.172585 -<br>34.780563,-58.173532 -34.780032,-58.173612 -<br>34.780033,-58.17415 -34.779743,-58.173952 -<br>34.779497)))   |
| 306 | Villa Evita     | Buenos Aires | General Pueyrredón    | Mar Del Plata  | ((( -57.600538 -38.020885,-57.600239 -<br>38.020532,-57.59648 -38.020736,-57.596335 -<br>38.020869,-57.593377 -38.020476,-57.590876 -<br>38.019659,-57.589932 -38.019261,-57.588435 -<br>38.020254,-57.588914 -38.020618,-57.58926 -<br>38.020356,-57.589567 -38.020686,-57.589633 -<br>38.02073,-57.589003 -38.02123,-57.589815 -<br>38.021855,-57.591368 -38.021923,-57.592944 -<br>38.020817,-57.593073 -38.020811,-57.593861 -<br>38.021034,-57.594165 -38.021095,-57.594281 -<br>38.021377,-57.595861 -38.022685,-57.597577 -<br>38.021297,-57.598927 -38.021228,-57.600538 -<br>38.020885))) |
| 307 | Los Cardos      | Buenos Aires | Exaltación de la Cruz | Pavón          | ((( -59.020202 -34.384366,-59.019076 -<br>34.383271,-59.018119 -34.383954,-59.019078 -<br>34.384819,-59.019331 -34.384799,-59.020202 -<br>34.384366)))   |
| 308 | Piria           | Buenos Aires | Ensenada              | Punta Lara     | ((( -57.944074 -34.837855,-57.946016 -<br>34.839878,-57.950514 -34.837063,-57.951132 -<br>34.837754,-57.952542 -34.836799,-57.951875 -<br>34.83609,-57.952685 -34.835573,-57.95198 -<br>34.834749,-57.950715 -34.833536,-57.944074 -<br>34.837855)))   |
| 309 | La Plegaria     | Buenos Aires | Exaltación de la Cruz | Los Cardales   | ((( -58.976514 -34.327137,-58.975563 -<br>34.326549,-58.975243 -34.326909,-58.975706 -<br>34.32721,-58.974977 -34.328132,-58.975487 -<br>34.328427,-58.976514 -34.327137)))  |
| 310 | Arroyo El Claro | Buenos Aires | Tigre                 | Benavidez      | ((( -58.687879 -34.416994,-58.686896 -<br>34.416529,-58.686693 -34.416492,-58.686411 -<br>34.416371,-58.686049 -34.416823,-58.685029 -<br>34.416435,-58.685049 -34.416383,-58.684256 -<br>34.416066,-58.684573 -34.415639,-58.684044 -<br>34.415454,-58.684268 -34.415131,-58.685832 -<br>34.415884,-58.686319 -34.415274,-58.687404 -<br>34.415813,-58.688365 -34.416325,-58.689523 -<br>34.416881,-58.68897 -34.417544,-58.687879 -<br>34.416994)))  |
| 311 | Luján           | Buenos Aires | José M. Ezeiza        | Tristán Suárez | ((( -58.563161 -34.885409,-58.565751 -<br>34.887489,-58.566209 -34.887204,-58.569525 -<br>34.889746,-58.570535 -34.888546,-58.57084 -  |



*[Firma manuscrita]*



Congreso de la Nación

13-PE-22  
OD 304  
42

|     |                     |              |                     |                |  |
|-----|---------------------|--------------|---------------------|----------------|--|
|     |                     |              |                     |                | 34.888756,-58.572088 -34.887481,-58.574046 -<br>34.884854,-58.574061 -34.884759,-58.575075 -<br>34.883434,-58.569459 -34.880645,-58.567997 -<br>34.882562,-58.566563 -34.884516,-58.565831 -<br>34.884157,-58.565076 -34.88386,-58.564221 -<br>34.884563,-58.564164 -34.884528,-58.563161 -<br>34.885409))))   |
| 312 | Veinticinco de Mayo | Buenos Aires | Malvinas Argentinas | Tierras Altas  | (((-58.738342 -34.474366,-58.73807 -<br>34.474739,-58.738645 -34.475028,-58.738905 -<br>34.474666,-58.738342 -34.474366)),((-58.740135<br>-34.475302,-58.739626 -34.475041,-58.739406 -<br>34.475322,-58.739537 -34.475389,-58.739476 -<br>34.475484,-58.739854 -34.475674,-58.740135 -<br>34.475302))))   |
| 313 | Mercado             | Buenos Aires | Tres de Febrero     | Caseros        | (((-58.55758 -34.619944,-58.557594 -<br>34.619865,-58.557429 -34.619521,-58.557279 -<br>34.619482,-58.556917 -34.619602,-58.556708 -<br>34.619687,-58.556032 -34.62013,-58.556101 -<br>34.620216,-58.556555 -34.620401,-58.557121 -<br>34.620625,-58.557196 -34.620544,-58.55758 -<br>34.619944))))  |
| 314 | Ocho de Septiembre  | Buenos Aires | Zárate              | Lima           | (((-59.209784 -34.047535,-59.208871 -<br>34.044616,-59.205222 -34.045395,-59.205526 -<br>34.046351,-59.204527 -34.046582,-59.205124 -<br>34.048589,-59.209784 -34.047535))))   |
| 315 | Los Pinos           | Buenos Aires | Zárate              | Lima           | (((-59.204671 -34.040358,-59.208308 -<br>34.03958,-59.207931 -34.038547,-59.206854 -<br>34.03877,-59.206527 -34.0378,-59.20403 -<br>34.038157,-59.204671 -34.040358))))  |
| 316 | San Sebastián       | Buenos Aires | Zárate              | Lima           | (((-59.192894 -34.036442,-59.192094 -<br>34.033644,-59.186391 -34.034824,-59.186575 -<br>34.03559,-59.186934 -34.036728,-59.187205 -<br>34.037627,-59.192894 -34.036442))))  |
| 317 | Vista Alegre        | Buenos Aires | José M. Ezeiza      | Tristán Suárez | (((-58.555163 -34.908271,-58.5569 -34.906084,-<br>58.548889 -34.902268,-58.549784 -34.900978,-<br>58.543837 -34.898093,-58.542205 -34.897438,-<br>58.54037 -34.899847,-58.545067 -34.902152,-<br>58.545183 -34.903542,-58.555163 -34.908271))))  |
| 318 | Los Grillos         | Buenos Aires | Pilar               | Pilar          | (((-58.949235 -34.457684,-58.942921 -<br>34.45861,-58.94355 -34.460577,-58.956254 -<br>34.458225,-58.956188 -34.457757,-58.956304 -<br>34.457342,-58.956523 -34.457059,-58.957328 -<br>34.456715,-58.957365 -34.456373,-58.954585 -<br>34.456668,-58.95265 -34.455695,-58.952543 -<br>34.45554,-58.954434 -34.453342,-58.949327 -<br>34.450688,-58.947637 -34.452943,-58.942203 -<br>34.455235,-58.942957 -34.458184,-58.949159 -<br>34.457236,-58.949235 -34.457684)))) |
| 319 | San Lucas           | Buenos Aires | Almirante Brown     | Claypole       | (((-58.360496 -34.817977,-58.361579 -<br>34.818611,-58.361572 -34.818654,-58.361993 -<br>34.818909,-58.362994 -34.818082,-58.363064 -<br>34.81808,-58.363341 -34.817749,-58.362643 -<br>34.817342,-58.36198 -34.818155,-58.360741 -  |



*[Firma manuscrita]*



Congreso de la Nación

13-PE-22

OD 304

43

|     |                 |              |                       |                     |  |
|-----|-----------------|--------------|-----------------------|---------------------|--|
|     |                 |              |                       |                     | 34.817459,-58.360496 -34.817977)))   |
| 320 | Talleres        | Buenos Aires | Pehuajó               | Pehuajó             | ((( -61.882864 -35.809278,-61.88103 - 35.810783,-61.882907 -35.812349,-61.88475 - 35.810858,-61.883787 -35.810044,-61.882864 - 35.809278)))  |
| 321 | Sin Nombre      | Buenos Aires | Exaltación de la Cruz | Arroyo De La Cruz   | ((( -59.115813 -34.328879,-59.11348 - 34.330737,-59.114343 -34.331647,-59.117241 - 34.333991,-59.11477 -34.335979,-59.116762 - 34.337628,-59.121615 -34.333692,-59.119646 - 34.331986,-59.119525 -34.332073,-59.115813 - 34.328879)))  |
| 322 | Cristo Rey      | Buenos Aires | La Plata              | José Melchor Romero | ((( -58.044022 -34.974616,-58.041721 - 34.972461,-58.04002 -34.970955,-58.038901 - 34.971857,-58.038611 -34.972142,-58.0388 - 34.97274,-58.038828 -34.973359,-58.038975 - 34.973569,-58.03862 -34.974332,-58.038495 - 34.975104,-58.040698 -34.977161,-58.044022 - 34.974616)))  |
| 323 | Los Álamos      | Buenos Aires | La Matanza            | Virrey Del Pino     | ((( -58.630971 -34.809313,-58.631677 - 34.808749,-58.630752 -34.807923,-58.630898 - 34.807733,-58.629977 -34.806802,-58.629499 - 34.80695,-58.62871 -34.806991,-58.628425 - 34.807034,-58.628295 -34.807153,-58.628228 - 34.807308,-58.628282 -34.808194,-58.628299 - 34.808299,-58.628404 -34.808423,-58.628333 - 34.808564,-58.627817 -34.808972,-58.627381 - 34.809211,-58.627017 -34.809317,-58.626627 - 34.8093,-58.626149 -34.809003,-58.625818 - 34.808785,-58.625469 -34.808661,-58.624806 - 34.808258,-58.624125 -34.808958,-58.626338 - 34.810452,-58.627065 -34.810996,-58.630107 - 34.808456,-58.630715 -34.809093,-58.630971 - 34.809313))) |
| 324 | Los Paraisos II | Buenos Aires | Moreno                | Moreno              | ((( -58.78031 -34.618187,-58.780157 - 34.617971,-58.780002 -34.617595,-58.780019 - 34.617502,-58.779151 -34.615851,-58.779009 - 34.615701,-58.778615 -34.615954,-58.778901 - 34.616756,-58.778969 -34.61693,-58.778909 - 34.616969,-58.778965 -34.61712,-58.779044 - 34.617175,-58.779218 -34.617611,-58.779251 - 34.617702,-58.779465 -34.617922,-58.780095 - 34.618368,-58.78031 -34.618187)))   |
| 325 | 36Bis y 135     | Buenos Aires | La Plata              | San Carlos          | ((( -57.993228 -34.930901,-57.992535 - 34.931408,-57.993119 -34.931968,-57.993537 - 34.931988,-57.993554 -34.931738,-57.993266 - 34.931567,-57.993491 -34.931378,-57.993295 - 34.931207,-57.99345 -34.931074,-57.993228 - 34.930901)))   |
| 326 | Santa Isabel    | Buenos Aires | Brandsen              | Brandsen            | ((( -58.252164 -35.163482,-58.250051 - 35.167271,-58.24877 -35.166814,-58.249282 - 35.165855,-58.246151 -35.164644,-58.246261 - 35.164447,-58.246693 -35.164602,-58.246768 - 35.164448,-58.246452 -35.164341,-58.24656 - 35.16414,-58.246212 -35.164007,-58.24626 - 35.163929,-58.24665 -35.164086,-58.246805 -  |



*[Firmas manuscritas]*



Congreso de la Nación

13-PE-22

OD 304

44

|     |                |              |             |                       |  |
|-----|----------------|--------------|-------------|-----------------------|--|
|     |                |              |             |                       | 35.163824,-58.246396 -35.163681,-58.247472 -35.16172,-58.252164 -35.163482)))  |
| 327 | Los Aromos     | Buenos Aires | Brandsen    | Brandsen              | (((-58.249961 -35.167375,-58.248891 -35.169358,-58.244753 -35.167684,-58.244976 -35.16729,-58.244806 -35.167228,-58.245157 -35.166649,-58.244884 -35.166537,-58.244929 -35.166445,-58.245214 -35.166552,-58.24569 -35.165763,-58.249961 -35.167375)))  |
| 328 | Nueve de Julio | Buenos Aires | Zárate      | Lima                  | (((-59.200474 -34.040176,-59.199824 -34.038084,-59.19916 -34.038462,-59.196909 -34.039899,-59.197412 -34.040482,-59.197646 -34.040585,-59.197988 -34.040726,-59.200474 -34.040176)))   |
| 329 | Rubencito      | Buenos Aires | Ensenada    | Punta Lara            | (((-57.938517 -34.838992,-57.939937 -34.838329,-57.941262 -34.837756,-57.942158 -34.837351,-57.942821 -34.838131,-57.943798 -34.837494,-57.943582 -34.837314,-57.943152 -34.83766,-57.942707 -34.837042,-57.943326 -34.836693,-57.942952 -34.835934,-57.942432 -34.836147,-57.942292 -34.835707,-57.941172 -34.83594,-57.940962 -34.835523,-57.939988 -34.835164,-57.939397 -34.835229,-57.938422 -34.833384,-57.937762 -34.833373,-57.93606 -34.833607,-57.935961 -34.833873,-57.936121 -34.834273,-57.936889 -34.834784,-57.938035 -34.834757,-57.93832 -34.834635,-57.939267 -34.835969,-57.938548 -34.836171,-57.938161 -34.836232,-57.938076 -34.836117,-57.937099 -34.836406,-57.936832 -34.836524,-57.9385 -34.838436,-57.937218 -34.839412,-57.937489 -34.839652,-57.938517 -34.838992)))      |
| 330 | Boliviano II   | Buenos Aires | Pilar       | Villa Rosa            | (((-58.866212 -34.410908,-58.864596 -34.410165,-58.865108 -34.409337,-58.863518 -34.408481,-58.861857 -34.410563,-58.863238 -34.411767,-58.864518 -34.412977,-58.864612 -34.413063,-58.866212 -34.410908)))  |
| 331 | Latorre        | Buenos Aires | Punta Indio | Verónica              | (((-57.338673 -35.38232,-57.341654 -35.377997,-57.337543 -35.376139,-57.334585 -35.38043,-57.338673 -35.38232)))   |
| 332 | Don Juan       | Buenos Aires | La Matanza  | Gregorio De Laferrere | (((-58.57671 -34.760274,-58.576309 -34.759914,-58.57735 -34.759073,-58.576543 -34.75835,-58.575498 -34.759215,-58.573608 -34.757605,-58.569941 -34.760315,-58.569324 -34.76071,-58.569314 -34.760883,-58.569582 -34.76114,-58.570427 -34.762044,-58.570573 -34.762032,-58.570711 -34.762262,-58.57057 -34.762346,-58.569933 -34.762168,-58.56989 -34.762284,-58.569454 -34.763002,-58.569371 -34.76348,-58.569139 -34.763732,-58.568339 -34.764352,-58.568753 -34.764756,-58.568435 -34.765082,-58.568341 -34.765233,-58.568638 -34.765519,-58.569311 -34.765241,-58.569771 -34.76525,-58.570031 -34.765392,-58.570197 -34.765512,-58.570344 -34.765846,-58.570499 -34.766364,-58.570792 -34.766528,-58.571188 -34.766528,-58.57135 -34.766377,-58.571837 -34.76611,-58.572092 -34.766316,-58.572775 - |



*[Firma manuscrita]*



Congreso de la Nación

13-PE-22

OD 304

45

|     |                   |              |                 |                |   |
|-----|-------------------|--------------|-----------------|----------------|---|
|     |                   |              |                 |                | 34.765765,-58.573361 -34.765927,-58.573496 -<br>34.765854,-58.573656 -34.765993,-58.574312 -<br>34.765989,-58.575534 -34.766968,-58.575193 -<br>34.767779,-58.575839 -34.768087,-58.576788 -<br>34.767352,-58.573693 -34.764598,-58.574097 -<br>34.764272,-58.572357 -34.7628,-58.573611 -<br>34.761786,-58.573307 -34.76152,-58.573421 -<br>34.761422,-58.573598 -34.761294,-58.573731 -<br>34.761248,-58.573716 -34.761147,-58.574343 -<br>34.760915,-58.575017 -34.761637,-58.57671 -<br>34.760274)))  |
| 333 | Miguelín          | Buenos Aires | Ensenada        | Punta Lara     | (((-57.993226 -34.805934,-57.992983 -<br>34.805161,-57.99333 -34.805071,-57.993082 -<br>34.804324,-57.994101 -34.803875,-57.993564 -<br>34.803293,-57.992483 -34.802015,-57.991858 -<br>34.802278,-57.991456 -34.802816,-57.992593 -<br>34.806286,-57.993226 -34.805934)))  |
| 334 | Treinta de Agosto | Buenos Aires | Lomas de Zamora | Santa Catalina | (((-58.490459 -34.737021,-58.488615 -<br>34.735591,-58.488099 -34.735168,-58.487542 -<br>34.735557,-58.487442 -34.73563,-58.487231 -<br>34.735886,-58.487433 -34.735959,-58.486076 -<br>34.737994,-58.488882 -34.739177,-58.490459 -<br>34.737021)))  |
| 335 | Paraje Villa Roch | Buenos Aires | Tordillo        | General Conesa | (((-57.3415 -36.468051,-57.339839 -36.46929,-<br>57.339569 -36.468991,-57.338692 -36.469358,-<br>57.338285 -36.469646,-57.338154 -36.470084,-<br>57.339004 -36.470277,-57.339982 -36.470383,-<br>57.344195 -36.470695,-57.344119 -36.470267,-<br>57.3415 -36.468051)))  |
| 336 | Luchetti          | Buenos Aires | Pilar           | Manzanares     | (((-58.992901 -34.461931,-58.995555 -<br>34.458498,-58.994186 -34.457736,-58.993336 -<br>34.458864,-58.991184 -34.457753,-58.990314 -<br>34.458877,-58.989629 -34.45852,-58.988843 -<br>34.459422,-58.988709 -34.459714,-58.991263 -<br>34.461008,-58.992901 -34.461931)))  |
| 337 | Almafuerte        | Buenos Aires | Almirante Brown | Glew           | (((-58.360156 -34.881893,-58.360947 -<br>34.882314,-58.361479 -34.881615,-58.362198 -<br>34.882017,-58.361713 -34.882648,-58.362744 -<br>34.883171,-58.364032 -34.883794,-58.364171 -<br>34.883599,-58.36569 -34.884314,-58.365842 -<br>34.884406,-58.366986 -34.884953,-58.367274 -<br>34.885106,-58.368007 -34.885507,-58.368706 -<br>34.884468,-58.371124 -34.885604,-58.371794 -<br>34.884659,-58.368658 -34.883117,-58.36413 -<br>34.880816,-58.364203 -34.880606,-58.362697 -<br>34.879847,-58.361137 -34.879135,-58.360222 -<br>34.880382,-58.360988 -34.880775,-58.360156 -<br>34.881893))) |
| 338 | Boliviano         | Buenos Aires | Pilar           | Villa Rosa     | (((-58.870376 -34.414566,-58.868247 -<br>34.412415,-58.868389 -34.412132,-58.870435 -<br>34.409403,-58.86823 -34.408315,-58.865422 -<br>34.412057,-58.866706 -34.412787,-58.86573 -<br>34.414117,-58.867289 -34.415593,-58.867943 -<br>34.414878,-58.868842 -34.415732,-58.870376 -<br>34.414566)))   |



*[Firmas manuscritas]*



Congreso de la Nación

13-PE-22

OD 304

46

|     |                           |              |                 |                 |  |
|-----|---------------------------|--------------|-----------------|-----------------|--|
| 339 | Pucará                    | Buenos Aires | La Costa        | San Bernardo    | (((56.689763 -36.68164,-56.690467 -36.681666,-56.69056 -36.680565,-56.690529 -36.679884,-56.689971 -36.679854,-56.689889 -36.68088,-56.689763 -36.68164)))   |
| 341 | Veinticuatro de Diciembre | Buenos Aires | Quilmes         | Ezpeleta        | (((58.256569 -34.757772,-58.257822 -34.756382,-58.256556 -34.75564,-58.257663 -34.754294,-58.255966 -34.753304,-58.254782 -34.754629,-58.254217 -34.754276,-58.254379 -34.753974,-58.254058 -34.753831,-58.253054 -34.755715,-58.254017 -34.756268,-58.254213 -34.756384,-58.254593 -34.756604,-58.255023 -34.756845,-58.255652 -34.757207,-58.256569 -34.757772)))  |
| 342 | Santa Marta               | Buenos Aires | José M. Ezeiza  | Tristán Suárez  | (((58.57059 -34.904219,-58.565872 -34.901727,-58.562971 -34.905425,-58.567669 -34.907945,-58.57059 -34.904219)))   |
| 343 | Las Quintas               | Buenos Aires | Tigre           | General Pacheco | (((58.671669 -34.444686,-58.671991 -34.444257,-58.670559 -34.443491,-58.671044 -34.44288,-58.672488 -34.443643,-58.672827 -34.443197,-58.67064 -34.442066,-58.669498 -34.443516,-58.671669 -34.444686)))   |
| 344 | Padre Mujica III          | Buenos Aires | Lomas de Zamora | Santa Catalina  | (((58.483501 -34.727294,-58.483363 -34.727424,-58.483295 -34.727401,-58.483198 -34.727359,-58.483039 -34.72733,-58.482787 -34.727445,-58.482004 -34.728017,-58.481226 -34.728647,-58.480429 -34.729248,-58.479887 -34.72967,-58.47934 -34.730108,-58.47895 -34.730403,-58.478527 -34.73071,-58.478017 -34.731144,-58.47753 -34.731522,-58.477126 -34.731835,-58.47671 -34.732154,-58.476018 -34.732669,-58.475392 -34.733152,-58.475093 -34.733361,-58.474846 -34.733279,-58.475276 -34.732967,-58.475706 -34.73264,-58.475898 -34.732468,-58.476241 -34.732216,-58.476865 -34.731754,-58.477286 -34.731429,-58.477806 -34.731044,-58.478266 -34.730692,-58.478651 -34.730407,-58.479067 -34.730087,-58.479626 -34.729669,-58.47998 -34.729406,-58.480373 -34.729116,-58.480834 -34.728756,-58.481119 -34.728538,-58.481423 -34.728306,-58.481781 -34.728013,-58.482151 -34.727721,-58.482656 -34.72735,-58.483134 -34.727001,-58.483501 -34.727294))) |
| 345 | Baires                    | Buenos Aires | Tigre           | Don Torcuato    | (((58.618257 -34.479206,-58.61685 -34.478738,-58.615381 -34.481698,-58.616806 -34.482179,-58.618257 -34.479206)))  |
| 346 | Tres Américas             | Buenos Aires | José M. Ezeiza  | Tristán Suárez  | (((58.580065 -34.90748,-58.576077 -34.912461,-58.57932 -34.914095,-58.580854 -34.912016,-58.58145 -34.912538,-58.579923 -34.914464,-58.581762 -34.915442,-58.585422 -34.910288,-58.580065 -34.90748)))   |
| 347 | Pecoreña                  | Buenos Aires | Zárate          | Zárate          | (((59.051372 -34.096884,-59.053024 -34.09469,-59.053918 -34.095148,-59.05411 -34.094904,-59.055015 -34.095384,-59.055888 -34.094088,-59.053204 -34.09276,-59.050392 -  |



*[Firma manuscrita]*



Congreso de la Nación

13-PE-22

OD 304

47

|     |                      |              |                 |                     |   |
|-----|----------------------|--------------|-----------------|---------------------|---|
|     |                      |              |                 |                     | 34.09636,-59.051372 -34.096884)))   |
| 348 | Don Juan             | Buenos Aires | San Pedro       | San Pedro           | ((( -59.68038 -33.667935,-59.68037 -33.667867,-59.679837 -33.667207,-59.679743 -33.667165,-59.679187 -33.667352,-59.678645 -33.667535,-59.678546 -33.667566,-59.67799 -33.667782,-59.679071 -33.669095,-59.680562 -33.668172,-59.68038 -33.667935)))  |
| 349 | Antártida Argentina  | Buenos Aires | Lomas de Zamora | Santa Catalina      | ((( -58.483722 -34.727898,-58.483167 -34.72741,-58.483009 -34.727406,-58.482666 -34.727571,-58.482045 -34.728065,-58.482573 -34.728541,-58.481838 -34.729174,-58.481323 -34.728623,-58.480693 -34.729101,-58.480087 -34.729553,-58.479475 -34.730027,-58.478867 -34.730499,-58.477877 -34.731273,-58.476943 -34.731987,-58.476015 -34.732708,-58.475583 -34.733066,-58.47557 -34.733144,-58.476265 -34.733175,-58.477252 -34.733188,-58.47891 -34.733241,-58.478958 -34.733197,-58.47814 -34.732494,-58.47892 -34.731923,-58.479762 -34.732679,-58.479111 -34.733199,-58.479164 -34.733241,-58.483311 -34.733358,-58.483426 -34.733016,-58.483855 -34.732254,-58.483957 -34.731998,-58.483936 -34.731866,-58.48371 -34.731588,-58.483737 -34.731103,-58.483992 -34.730384,-58.484059 -34.729582,-58.483743 -34.729117,-58.483558 -34.728515,-58.483542 -34.72827,-58.483722 -34.727898))) |
| 350 | San Cayetano         | Buenos Aires | La Plata        | José Melchor Romero | ((( -58.033717 -34.948397,-58.031459 -34.950016,-58.029452 -34.948197,-58.031698 -34.946537,-58.033717 -34.948397)))  |
| 351 | Estación San Pedro   | Buenos Aires | San Pedro       | San Pedro           | ((( -59.685298 -33.692941,-59.686255 -33.692324,-59.686693 -33.692006,-59.686647 -33.69196,-59.687099 -33.69166,-59.686364 -33.691317,-59.686143 -33.691723,-59.686093 -33.691782,-59.685924 -33.691741,-59.685774 -33.692008,-59.684953 -33.692478,-59.685298 -33.692941)))  |
| 352 | Martín Fierro        | Buenos Aires | Merlo           | Merlo               | ((( -58.747214 -34.714367,-58.746834 -34.71508,-58.748995 -34.716025,-58.749007 -34.715922,-58.747214 -34.714367)))   |
| 353 | Evita II             | Buenos Aires | Ituzaingó       | Ituzaingó           | ((( -58.694765 -34.647456,-58.694826 -34.647434,-58.695499 -34.64688,-58.694702 -34.64622,-58.693969 -34.646781,-58.694765 -34.647456)))  |
| 354 | Facundo Quiroga      | Buenos Aires | Mercedes        | Mercedes            | ((( -59.458938 -34.654556,-59.454868 -34.653843,-59.454582 -34.654934,-59.458277 -34.655739,-59.458938 -34.654556)))  |
| 355 | San Francisco Javier | Buenos Aires | José M. Ezeiza  | Carlos Spegazzini   | ((( -58.599165 -34.902546,-58.598414 -34.902151,-58.598897 -34.901481,-58.598391 -34.901425,-58.598121 -34.901599,-58.597838 -34.901453,-58.598025 -34.901165,-58.59562 -34.899902,-58.59416 -34.901741,-58.594627 -34.902067,-58.594546 -34.902197,-58.594016 -  |



*[Firma manuscrita]*



Congreso de la Nación

13-PE-22

OD 304.

48

|     |                     |              |                    |                                |   |
|-----|---------------------|--------------|--------------------|--------------------------------|---|
|     |                     |              |                    |                                | 34.901919,-58.593488 -34.902777,-58.593859 -<br>34.903011,-58.593663 -34.90328,-58.593232 -<br>34.903058,-58.59287 -34.903534,-58.59693 -<br>34.905586,-58.599165 -34.902546)))   |
| 356 | El Cascote          | Buenos Aires | La Matanza         | La Tablada                     | (((-58.523601 -34.680088,-58.523036 -<br>34.679698,-58.522791 -34.679938,-58.52288 -<br>34.680002,-58.52284 -34.680039,-58.523297 -<br>34.680355,-58.523601 -34.680088)))   |
| 357 | 28 y 103            | Buenos Aires | Balcarce           | Balcarce                       | (((-58.242139 -37.844787,-58.240232 -<br>37.843287,-58.238299 -37.844779,-58.240182 -<br>37.846289,-58.242139 -37.844787)))   |
| 358 | Marchetti           | Buenos Aires | Mercedes           | Mercedes                       | (((-59.450949 -34.646165,-59.446972 -<br>34.646792,-59.446995 -34.64745,-59.447339 -<br>34.647759,-59.447488 -34.648784,-59.450105 -<br>34.648499,-59.449971 -34.647518,-59.451715 -<br>34.647329,-59.453238 -34.64718,-59.453225 -<br>34.647094,-59.452951 -34.645431,-59.45256 -<br>34.643935,-59.452549 -34.643886,-59.450751 -<br>34.644217,-59.450949 -34.646165)),((-59.449615<br>-34.644431,-59.446967 -34.644924,-59.447151 -<br>34.645903,-59.449716 -34.645429,-59.449615 -<br>34.644431))) |
| 359 | La California       | Buenos Aires | General San Martín | Villa Granaderos De San Martín | (((-58.523587 -34.556556,-58.523146 -<br>34.556298,-58.522807 -34.556721,-58.522803 -<br>34.556789,-58.523124 -34.557082,-58.523475 -<br>34.55682,-58.523404 -34.556781,-58.523587 -<br>34.556556)))  |
| 361 | El Ombú             | Buenos Aires | José M. Ezeiza     | Tristán Suárez                 | (((-58.575859 -34.889234,-58.574691 -<br>34.890644,-58.574539 -34.89056,-58.5727 -<br>34.892894,-58.573949 -34.893829,-58.575494 -<br>34.894623,-58.57528 -34.894885,-58.579287 -<br>34.898002,-58.583173 -34.893185,-58.575859 -<br>34.889234)))   |
| 362 | Colonia Ferroviaria | Buenos Aires | Villarino          | Pedro Luro                     | (((-62.685182 -39.510512,-62.685746 -<br>39.509073,-62.686266 -39.507892,-62.685973 -<br>39.507744,-62.685211 -39.507828,-62.684907 -<br>39.508199,-62.684526 -39.509053,-62.68456 -<br>39.509218,-62.683535 -39.508905,-62.683287 -<br>39.509417,-62.684847 -39.509841,-62.684942 -<br>39.510393,-62.684697 -39.510901,-62.683245 -<br>39.514585,-62.683561 -39.514746,-62.684995 -<br>39.511002,-62.685182 -39.510512)))  |
| 363 | Iparraguirre        | Buenos Aires | Ituzaingó          | Ituzaingó                      | (((-58.674172 -34.673876,-58.674336 -<br>34.673746,-58.674636 -34.673986,-58.674295 -<br>34.674265,-58.674 -34.674022,-58.674172 -<br>34.673876)))  |
| 364 | Sin Nombre          | Buenos Aires | Balcarce           | Balcarce                       | (((-58.259493 -37.832752,-58.26037 -<br>37.832033,-58.259486 -37.831351,-58.258628 -<br>37.832013,-58.259493 -37.832752)))  |
| 365 | Regional            | Buenos Aires | General Pueyrredón | Mar Del Plata                  | (((-57.605305 -37.990148,-57.604757 -<br>37.990439,-57.605292 -37.99111,-57.605379 -  |



*[Firma manuscrita]*





Congreso de la Nación

13-PE-22

OD 304

49

|     |                                    |              |                   |                          |   |
|-----|------------------------------------|--------------|-------------------|--------------------------|---|
|     |                                    |              |                   |                          | 37.991241,-57.606305 -37.99233,-57.607166 -<br>37.991744,-57.606886 -37.991466,-57.60706 -<br>37.991379,-57.607516 -37.99112,-57.60728 -<br>37.990813,-57.606726 -37.991095,-57.606602 -<br>37.991165,-57.606244 -37.990721,-57.606874 -<br>37.990397,-57.606607 -37.990035,-57.605585 -<br>37.990512,-57.605305 -37.990148)))  |
| 367 | Luján 2                            | Buenos Aires | José M. Ezeiza    | Tristán Suárez           | ((( -58.574082 -34.884801,-58.577855 -<br>34.886694,-58.579305 -34.884736,-58.575577 -<br>34.882794,-58.574082 -34.884801)))  |
| 368 | El Golf                            | Buenos Aires | Villa Gesell      | Villa Gesell             | ((( -56.989502 -37.243659,-56.989221 -<br>37.243685,-56.989323 -37.244318,-56.989592 -<br>37.244294,-56.989629 -37.244478,-56.989894 -<br>37.24445,-56.989725 -37.243725,-56.989502 -<br>37.243659)))   |
| 369 | La Fabrikita 2                     | Buenos Aires | Vicente López     | Villa Martelli           | ((( -58.52286 -34.552815,-58.522925 -<br>34.552727,-58.522846 -34.552688,-58.522944 -<br>34.552538,-58.523024 -34.552576,-58.523096 -<br>34.552478,-58.522884 -34.552374,-58.522772 -<br>34.552563,-58.522663 -34.552526,-58.522566 -<br>34.552679,-58.522655 -34.552716,-58.52254 -<br>34.552884,-58.522758 -34.552974,-58.52286 -<br>34.552815)))   |
| 371 | Bajo Puerto                        | Buenos Aires | San Pedro         | San Pedro                | ((( -59.648836 -33.682493,-59.648457 -<br>33.682139,-59.645063 -33.684581,-59.645631 -<br>33.685251,-59.646454 -33.68481,-59.646814 -<br>33.685135,-59.647061 -33.684996,-59.647297 -<br>33.685322,-59.647549 -33.685211,-59.647323 -<br>33.684858,-59.647561 -33.684673,-59.647053 -<br>33.684125,-59.647742 -33.683731,-59.648281 -<br>33.6843,-59.649072 -33.683877,-59.648205 -<br>33.682966,-59.648836 -33.682493))) |
| 372 | Centro                             | Buenos Aires | Capitán Sarmiento | Capitán Sarmiento        | ((( -59.790774 -34.175643,-59.790676 -<br>34.175476,-59.789768 -34.175824,-59.789311 -<br>34.176013,-59.789483 -34.176469,-59.790027 -<br>34.176269,-59.790774 -34.175643)))  |
| 373 | Nuevo                              | Buenos Aires | Ituzaingó         | Villa Gobernador Udaondo | ((( -58.689919 -34.60186,-58.689532 -<br>34.601522,-58.689244 -34.601281,-58.688937 -<br>34.60157,-58.689067 -34.601679,-58.688996 -<br>34.601754,-58.689047 -34.601798,-58.68891 -<br>34.601917,-58.689111 -34.602082,-58.689587 -<br>34.601748,-58.689798 -34.601922,-58.689842 -<br>34.601922,-58.689919 -34.60186)))  |
| 374 | Rojas                              | Buenos Aires | Chivilcoy         | Chivilcoy                | ((( -60.011912 -34.916834,-60.01032 -<br>34.915387,-60.009411 -34.916101,-60.011007 -<br>34.917533,-60.011912 -34.916834)))   |
| 375 | De Los Inmigrantes y M. Luis Conti | Buenos Aires | Chivilcoy         | Chivilcoy                | ((( -60.002437 -34.926217,-60.002496 -<br>34.926083,-60.001845 -34.925522,-60.001412 -<br>34.925113,-60.001292 -34.925075,-60.000612 -<br>34.925588,-60.00058 -34.925676,-60.001078 -<br>34.926159,-60.001722 -34.926744,-60.002437 -<br>34.926217)))   |



*[Firmas manuscritas]*



Congreso de la Nación

13-PE-22

OD 304

50

|     |                  |              |                  |              |  |
|-----|------------------|--------------|------------------|--------------|--|
| 376 | Las Achiras      | Buenos Aires | La Matanza       | Villa Celina | ((( -58.487339 -34.709054, -58.489059 -34.70773, -58.489934 -34.707008, -58.489387 -34.706533, -58.488952 -34.706752, -58.487539 -34.705543, -58.487364 -34.705693, -58.487175 -34.705513, -58.486986 -34.705634, -58.486969 -34.705658, -58.487539 -34.706314, -58.487568 -34.70647, -58.486837 -34.707, -58.486416 -34.707304, -58.486191 -34.707457, -58.486726 -34.708088, -58.486989 -34.708459, -58.487002 -34.708668, -58.487111 -34.708847, -58.487292 -34.709053, -58.487339 -34.709054)))  |
| 377 | Los Tronquitos 1 | Buenos Aires | Florencio Varela | La Capilla   | ((( -58.26189 -34.942227, -58.262269 -34.941864, -58.264133 -34.943289, -58.264326 -34.943151, -58.263422 -34.942388, -58.264176 -34.941756, -58.264572 -34.942187, -58.265065 -34.942621, -58.266552 -34.941472, -58.272323 -34.946518, -58.26558 -34.951693, -58.262779 -34.949213, -58.264219 -34.948124, -58.260514 -34.944848, -58.261723 -34.942085, -58.26189 -34.942227)))   |
| 378 | Santa Cruz       | Buenos Aires | Berisso          | Berisso      | ((( -57.89407 -34.888707, -57.893569 -34.888987, -57.893288 -34.888641, -57.893183 -34.888702, -57.89302 -34.888569, -57.892892 -34.888415, -57.893018 -34.888231, -57.892884 -34.887911, -57.892634 -34.888111, -57.892437 -34.887856, -57.892339 -34.887756, -57.892384 -34.887728, -57.89228 -34.887593, -57.892492 -34.887485, -57.892301 -34.88721, -57.891525 -34.88762, -57.890874 -34.886817, -57.886444 -34.889263, -57.885676 -34.888305, -57.884753 -34.888825, -57.885401 -34.889806, -57.886661 -34.891446, -57.886355 -34.891645, -57.886575 -34.891892, -57.887916 -34.891098, -57.889958 -34.893524, -57.888298 -34.894406, -57.887462 -34.893407, -57.885022 -34.894799, -57.88494 -34.894871, -57.885281 -34.895276, -57.883704 -34.896135, -57.885006 -34.896746, -57.890216 -34.893809, -57.890272 -34.893895, -57.890652 -34.893693, -57.890888 -34.89403, -57.891238 -34.893832, -57.891004 -34.893495, -57.892005 -34.892945, -57.891641 -34.892447, -57.891271 -34.892633, -57.890536 -34.891727, -57.892902 -34.890425, -57.893247 -34.890908, -57.893906 -34.890545, -57.893568 -34.890053, -57.894296 -34.889642, -57.894492 -34.889909, -57.894408 -34.889966, -57.894463 -34.890042, -57.894374 -34.890093, -57.894436 -34.89018, -57.894578 -34.890103, -57.894772 -34.890352, -57.894066 -34.890799, -57.894296 -34.891099, -57.894218 -34.891142, -57.894487 -34.891509, -57.895752 -34.890821, -57.895413 -34.890396, -57.89407 -34.888707))) |
| 379 | Villa Roca       | Buenos Aires | Berisso          | Berisso      | ((( -57.876964 -34.893177, -57.877474 -34.89287, -57.87435 -34.891415, -57.872312 -34.890513, -57.872413 -34.890426, -57.872999 -34.889917, -57.874327 -34.889218, -57.875585 -34.890722, -57.876234 -34.890368, -57.878115 -34.892484, -57.880139 -34.891264, -57.880098 -34.891189, -57.880095 -34.891054, -57.874684 -34.884557, -57.872317 -34.885887, -57.870701 -34.883931, -57.870181 -34.884201, -57.871837 -34.886184, -57.869089 -34.887718, -57.870337 -34.889193, -57.869427 -34.889792, -57.869426 -  |



*[Firmas manuscritas]*



Congreso de la Nación

13-PE-22

OD 304

51

|     |                     |              |                  |                |  |
|-----|---------------------|--------------|------------------|----------------|--|
|     |                     |              |                  |                | 34.889942,-57.876964 -34.893177)))   |
| 380 | Los Tronquitos 2    | Buenos Aires | Florencio Varela | La Capilla     | ((( -58.257564 -34.952693,-58.257242 -34.953634,-58.258552 -34.954883,-58.256853 -34.956325,-58.256426 -34.956316,-58.255877 -34.958077,-58.256841 -34.958805,-58.257238 -34.95853,-58.257995 -34.959296,-58.257557 -34.959646,-58.258857 -34.960741,-58.259892 -34.960018,-58.260964 -34.96106,-58.264279 -34.958589,-58.257564 -34.952693)))   |
| 381 | Sarmiento           | Buenos Aires | La Matanza       | Villa Celina   | ((( -58.474765 -34.707895,-58.475025 -34.707951,-58.474984 -34.708159,-58.475025 -34.708333,-58.474993 -34.708552,-58.474479 -34.709522,-58.47591 -34.710917,-58.476521 -34.710422,-58.478389 -34.710482,-58.478531 -34.710056,-58.480358 -34.71057,-58.480627 -34.709854,-58.477693 -34.709185,-58.477869 -34.708684,-58.475726 -34.708216,-58.476242 -34.706728,-58.476986 -34.704523,-58.476041 -34.703872,-58.475115 -34.706959,-58.475004 -34.707104,-58.474765 -34.707895)))   |
| 382 | San Francisco Chico | Buenos Aires | Florencio Varela | Villa Brown    | ((( -58.280296 -34.866396,-58.276644 -34.864419,-58.276951 -34.862701,-58.277874 -34.863191,-58.281101 -34.86478,-58.281167 -34.864695,-58.281565 -34.864886,-58.280296 -34.866396)))  |
| 383 | Dos de Abril        | Buenos Aires | Lomas de Zamora  | Santa Catalina | ((( -58.472094 -34.735323,-58.472909 -34.734661,-58.473102 -34.734655,-58.474828 -34.733336,-58.475439 -34.733555,-58.473144 -34.736256,-58.472577 -34.735975,-58.47257 -34.735984,-58.472492 -34.73594,-58.469379 -34.7399,-58.466429 -34.743639,-58.465897 -34.743381,-58.46535 -34.744066,-58.464781 -34.743754,-58.468846 -34.738414,-58.470205 -34.736947,-58.472094 -34.735323)))  |
| 384 | Barrio Cumba        | Buenos Aires | Pehuajó          | Pehuajó        | ((( -61.882924 -35.812424,-61.881031 -35.813876,-61.88146 -35.81425,-61.882448 -35.813485,-61.88334 -35.812746,-61.882924 -35.812424)))  |
| 385 | Stone               | Buenos Aires | Escobar          | Escobar        | ((( -58.780064 -34.360382,-58.779738 -34.360097,-58.777675 -34.361585,-58.777945 -34.36177,-58.768003 -34.368901,-58.767889 -34.368765,-58.768311 -34.368262,-58.774102 -34.364156,-58.773643 -34.363929,-58.773847 -34.36386,-58.775571 -34.361631,-58.77553 -34.36153,-58.775698 -34.361307,-58.775857 -34.361257,-58.777389 -34.359261,-58.777333 -34.359161,-58.777421 -34.359049,-58.777875 -34.359253,-58.779269 -34.357459,-58.78161 -34.358743,-58.782764 -34.357909,-58.78289 -34.357916,-58.786796 -34.355068,-58.786999 -34.355263,-58.780064 -34.360382))) |
| 386 | Alberdi             | Buenos Aires | José C. Paz      | José C. Paz    | ((( -58.770796 -34.507875,-58.769275 -34.5071,-58.768494 -34.508127,-58.769851 -34.508879,-58.770008 -34.508918,-58.770796 -34.507875))),((-58.771513 -34.509737,-58.770278  |



*[Firmas manuscritas]*



Congreso de la Nación

13-PE-22

OD 304

52

|     |                 |              |                    |                 |  |
|-----|-----------------|--------------|--------------------|-----------------|--|
|     |                 |              |                    |                 | -34.509104,-58.770034 -34.508981,-58.769903 -<br>34.508984,-58.769146 -34.509937,-58.769223 -<br>34.510033,-58.770695 -34.51079,-58.771513 -<br>34.509737)))   |
| 387 | Las Acacias     | Buenos Aires | José C. Paz        | José C. Paz     | (((-58.758313 -34.536409,-58.758628 -<br>34.535961,-58.758671 -34.535969,-58.758716 -<br>34.535881,-58.758738 -34.535839,-58.757871 -<br>34.535423,-58.757811 -34.535417,-58.757417 -<br>34.535968,-58.758313 -34.536409)))  |
| 388 | La Rana         | Buenos Aires | General San Martín | San Andrés      | (((-58.538814 -34.551154,-58.53906 -<br>34.551381,-58.540177 -34.550534,-58.541273 -<br>34.549567,-58.540737 -34.549231,-58.541817 -<br>34.54838,-58.540612 -34.547141,-58.537493 -<br>34.549673,-58.537269 -34.549847,-58.536579 -<br>34.549251,-58.535918 -34.549836,-58.537043 -<br>34.550672,-58.537999 -34.55132,-58.538467 -<br>34.551536,-58.538814 -34.551154)))   |
| 389 | La Antena Rural | Buenos Aires | Florencio Varela   | Villa Vatteone  | (((-58.256717 -34.836015,-58.254913 -<br>34.83515,-58.253014 -34.836422,-58.25237 -<br>34.83591,-58.251537 -34.835591,-58.252654 -<br>34.83966,-58.252212 -34.8338,-58.249461 -<br>34.837517,-58.252249 -34.838874,-58.256717 -<br>34.836015)))  |
| 390 | Ferrari         | Buenos Aires | Merlo              | Mariano Acosta  | (((-58.785039 -34.696299,-58.784682 -<br>34.695929,-58.784413 -34.695664,-58.78361 -<br>34.696165,-58.783912 -34.696497,-58.784259 -<br>34.696863,-58.785039 -34.696299)))   |
| 391 | El Ruso         | Buenos Aires | Escobar            | Garín           | (((-58.745098 -34.434819,-58.743451 -<br>34.436956,-58.745753 -34.438248,-58.747523 -<br>34.43604,-58.745098 -34.434819)))   |
| 392 | Cabot           | Buenos Aires | Escobar            | Garín           | (((-58.726786 -34.428672,-58.725683 -<br>34.430145,-58.728367 -34.431652,-58.728443 -<br>34.432042,-58.728474 -34.432638,-58.728789 -<br>34.432405,-58.728795 -34.431662,-58.728632 -<br>34.431464,-58.728786 -34.431224,-58.730239 -<br>34.431987,-58.730493 -34.431714,-58.729655 -<br>34.431281,-58.729839 -34.430918,-58.729221 -<br>34.43062,-58.729559 -34.430177,-58.726786 -<br>34.428672)),((-58.730944 -34.433886,-58.731605 -<br>34.433086,-58.730043 -34.432292,-58.729456 -<br>34.433043,-58.730944 -34.433886))) |
| 394 | San Francisco   | Buenos Aires | San Fernando       | San Fernando    | (((-58.570425 -34.446486,-58.570159 -<br>34.446658,-58.569637 -34.447059,-58.569374 -<br>34.447266,-58.569573 -34.447496,-58.569845 -<br>34.447683,-58.570443 -34.447521,-58.570813 -<br>34.447396,-58.571004 -34.447324,-58.570884 -<br>34.447199,-58.571056 -34.447059,-58.570924 -<br>34.446874,-58.570781 -34.446756,-58.570425 -<br>34.446486)))  |
| 395 | Del Cencerro    | Buenos Aires | La Matanza         | Rafael Castillo | (((-58.605156 -34.725151,-58.605667 -<br>34.725569,-58.60634 -34.725049,-58.605835 -<br>34.724618,-58.605156 -34.725151)))   |



*[Firma manuscrita]*



Congreso de la Nación

13-PE-22

OD 304

53

|     |                    |              |                  |                   |   |
|-----|--------------------|--------------|------------------|-------------------|---|
| 396 | Nuevo Sol          | Buenos Aires | Almirante Brown  | Glew              | (((-58.401011 -34.883532,-58.402786 -34.884449,-58.404662 -34.885305,-58.406979 -34.8864,-58.40744 -34.886635,-58.40742 -34.886678,-58.411776 -34.888902,-58.412969 -34.887173,-58.41361 -34.886141,-58.410897 -34.884754,-58.411054 -34.884514,-58.40844 -34.883233,-58.403097 -34.880537,-58.401011 -34.883532)))   |
| 397 | La Cava            | Buenos Aires | San Isidro       | Beccar            | ((((-58.538946 -34.471277,-58.540428 -34.470111,-58.540529 -34.470162,-58.54093 -34.470366,-58.54102 -34.470396,-58.543279 -34.471476,-58.544582 -34.472098,-58.547853 -34.473636,-58.547822 -34.473688,-58.54776 -34.473781,-58.547673 -34.473852,-58.547633 -34.473881,-58.547571 -34.473902,-58.547401 -34.47384,-58.547333 -34.473931,-58.547316 -34.473974,-58.547332 -34.473981,-58.547248 -34.474096,-58.547323 -34.474128,-58.547333 -34.474113,-58.547411 -34.474149,-58.547189 -34.474428,-58.547169 -34.47442,-58.547135 -34.474467,-58.547232 -34.474517,-58.547205 -34.474554,-58.547348 -34.474614,-58.547301 -34.474682,-58.547332 -34.474696,-58.547031 -34.475113,-58.547013 -34.475105,-58.546992 -34.47513,-58.546955 -34.475116,-58.546901 -34.47515,-58.546812 -34.475203,-58.54549 -34.474571,-58.544853 -34.474246,-58.544068 -34.473871,-58.544027 -34.473921,-58.543851 -34.473841,-58.543893 -34.473785,-58.543285 -34.4735,-58.543209 -34.473612,-58.542326 -34.473148,-58.540942 -34.472498,-58.540437 -34.473189,-58.540108 -34.47301,-58.53972 -34.473543,-58.537379 -34.47238,-58.538946 -34.471277))) |
| 398 | Villa Risso        | Buenos Aires | Tres de Febrero  | Caseros           | (((-58.54011 -34.610638,-58.540269 -34.610812,-58.540972 -34.610275,-58.540784 -34.610141,-58.540496 -34.610357,-58.54011 -34.610638)))   |
| 399 | El Triángulo       | Buenos Aires | Ramallo          | Ramallo           | (((-60.046643 -33.51416,-60.047991 -33.510229,-60.04626 -33.511562,-60.046642 -33.511944,-60.045859 -33.513214,-60.046001 -33.513726,-60.046133 -33.51398,-60.046643 -33.51416)))   |
| 400 | Villa Hudson Fondo | Buenos Aires | Florencio Varela | Bosques           | (((-58.227492 -34.839661,-58.226519 -34.840383,-58.226243 -34.840129,-58.224523 -34.841388,-58.227888 -34.844438,-58.224218 -34.849315,-58.224305 -34.849388,-58.22454 -34.849371,-58.227965 -34.850947,-58.232667 -34.844491,-58.227492 -34.839661)))  |
| 401 | La Villita         | Buenos Aires | Tigre            | Rincón De Milberg | (((-58.596852 -34.427755,-58.596913 -34.425702,-58.596348 -34.425768,-58.596234 -34.427707,-58.596852 -34.427755)))   |
| 402 | Leguizamón y Haití | Buenos Aires | Pilar            | Pilar             | (((-58.91128 -34.434085,-58.9105 -34.433691,-58.908915 -34.435747,-58.907516 -34.435081,-58.906704 -34.436209,-58.908894 -34.437301,-58.91128 -34.434085)),(-58.906125 -34.437057,-58.906648 -34.436257,-58.904793 -  |



*[Firmas manuscritas]*



Congreso de la Nación

13-PE-22

OD 304

54

|     |                   |              |                        |                        |  |
|-----|-------------------|--------------|------------------------|------------------------|--|
|     |                   |              |                        |                        | 34.435261,-58.9042 -34.436103,-58.906125 - 34.437057)))  |
| 403 | Talleres          | Buenos Aires | Lanús                  | Remedios De Escalada   | ((( -58.401276 -34.720853,-58.401698 - 34.720777,-58.40251 -34.72065,-58.403239 - 34.720557,-58.403261 -34.720985,-58.403507 - 34.721056,-58.403808 -34.720684,-58.404118 - 34.720296,-58.403992 -34.719896,-58.403383 - 34.719955,-58.402679 -34.720053,-58.402714 - 34.720251,-58.402338 -34.720299,-58.40107 - 34.720369,-58.401168 -34.72083,-58.401276 - 34.720853)))   |
| 404 | Las Piletas       | Buenos Aires | Florencio Varela       | Florencio Varela       | ((( -58.29203 -34.810745,-58.291459 - 34.810455,-58.291328 -34.810613,-58.291251 - 34.810604,-58.291158 -34.810697,-58.291015 - 34.810636,-58.290691 -34.811049,-58.29121 - 34.810981,-58.292068 -34.810818,-58.29203 - 34.810745)))   |
| 405 | Medalla Milagrosa | Buenos Aires | La Plata               | City Bell              | ((( -58.05099 -34.893471,-58.052027 - 34.896282,-58.052489 -34.896151,-58.052403 - 34.895946,-58.052332 -34.895741,-58.052371 - 34.895561,-58.052558 -34.895218,-58.052646 - 34.894886,-58.052581 -34.894796,-58.052449 - 34.894657,-58.052228 -34.894531,-58.052139 - 34.894174,-58.052251 -34.894044,-58.0526 - 34.893953,-58.052221 -34.892891,-58.052931 - 34.892723,-58.052974 -34.892679,-58.052634 - 34.891672,-58.05258 -34.891645,-58.051887 - 34.891811,-58.051648 -34.891148,-58.050542 - 34.891401,-58.050502 -34.89151,-58.051116 - 34.893312,-58.05099 -34.893471))) |
| 406 | Los Pinos 2       | Buenos Aires | General Juan Madariaga | General Juan Madariaga | ((( -57.12457 -37.028616,-57.123517 - 37.028355,-57.122993 -37.028886,-57.123645 - 37.029102,-57.124468 -37.029032,-57.12457 - 37.028616)))  |
| 407 | Luján             | Buenos Aires | Florencio Varela       | Gobernador Costa       | ((( -58.312805 -34.815331,-58.316422 - 34.811181,-58.310889 -34.807947,-58.310685 - 34.807747,-58.310386 -34.807435,-58.310284 - 34.807582,-58.310348 -34.807891,-58.310385 - 34.808631,-58.310537 -34.809049,-58.310997 - 34.809596,-58.31124 -34.809891,-58.311064 - 34.810264,-58.31112 -34.810736,-58.311454 - 34.811154,-58.311974 -34.811659,-58.312112 - 34.811893,-58.312091 -34.812473,-58.311953 - 34.813344,-58.311399 -34.814639,-58.311921 - 34.814963,-58.312805 -34.815331)))   |
| 408 | Los Pinos 1       | Buenos Aires | General Juan Madariaga | General Juan Madariaga | ((( -57.119951 -37.021804,-57.119923 - 37.021759,-57.117981 -37.022048,-57.117853 - 37.022134,-57.118179 -37.023707,-57.118254 - 37.023795,-57.120238 -37.023543,-57.120291 - 37.02349,-57.119951 -37.021804)),((-57.118615 -37.026498,-57.120756 -37.026229,-57.120396 - 37.024468,-57.118869 -37.024638,-57.119005 - 37.025566,-57.118461 -37.025616,-57.118615 - 37.026498)))   |
| 409 | La Esperanza      | Buenos Aires | Tigre                  | Benavidez              | ((( -58.680659 -34.419663,-58.677105 -   |



*[Firmas manuscritas]*



Congreso de la Nación

13-PE-22

OD 304

55

|     |                 |              |                        |                        |   |
|-----|-----------------|--------------|------------------------|------------------------|---|
|     |                 | Aires        |                        |                        | 34.424178,-58.679671 -34.425615,-58.679771 -<br>34.425611,-58.679969 -34.425356,-58.681001 -<br>34.42591,-58.684342 -34.421628,-58.680659 -<br>34.419663)))   |
| 410 | El Trébol       | Buenos Aires | Almirante Brown        | Glew                   | ((( -58.413709 -34.886129,-58.41596 -<br>34.883019,-58.411677 -34.880882,-58.40963 -<br>34.883761,-58.411117 -34.884496,-58.410921 -<br>34.884762,-58.413709 -34.886129))),((-58.410581 -<br>-34.880347,-58.408807 -34.879461,-58.406727 -<br>34.882324,-58.408442 -34.883208,-58.410581 -<br>34.880347)))  |
| 411 | La Loma         | Buenos Aires | Punta Indio            | Verónica               | ((( -57.340212 -35.403479,-57.338995 -<br>35.402879,-57.339207 -35.402577,-57.339817 -<br>35.402842,-57.339895 -35.402689,-57.340521 -<br>35.402979,-57.340904 -35.40236,-57.338328 -<br>35.401171,-57.335726 -35.399912,-57.335362 -<br>35.400361,-57.336233 -35.401563,-57.338921 -<br>35.40523,-57.340102 -35.403657,-57.340212 -<br>35.403479)))  |
| 412 | Monte Rosa      | Buenos Aires | José M. Ezeiza         | Carlos Spegazzini      | ((( -58.599946 -34.923247,-58.599372 -<br>34.923968,-58.598036 -34.923273,-58.597586 -<br>34.923999,-58.597516 -34.92406,-58.597178 -<br>34.923884,-58.597339 -34.923717,-58.596153 -<br>34.922829,-58.595944 -34.923066,-58.596159 -<br>34.923189,-58.595869 -34.923462,-58.595729 -<br>34.923339,-58.595504 -34.923488,-58.594399 -<br>34.92494,-58.591754 -34.92355,-58.587667 -<br>34.921426,-58.585409 -34.920352,-58.585757 -<br>34.919904,-58.587008 -34.920577,-58.587849 -<br>34.919486,-58.588686 -34.918329,-58.589239 -<br>34.917647,-58.59154 -34.918835,-58.593074 -<br>34.91964,-58.592592 -34.920273,-58.593584 -<br>34.920915,-58.595043 -34.922046,-58.595805 -<br>34.921083,-58.597607 -34.922028,-58.599946 -<br>34.923247))) |
| 413 | Barrio Belgrano | Buenos Aires | General Juan Madariaga | General Juan Madariaga | ((( -57.148169 -37.001964,-57.146477 -<br>37.001593,-57.145414 -37.001302,-57.144695 -<br>37.003192,-57.14694 -37.003712,-57.149297 -<br>37.004274,-57.148296 -37.00708,-57.151334 -<br>37.00778,-57.152181 -37.005564,-57.151548 -<br>37.005312,-57.151731 -37.004847,-57.149707 -<br>37.0043,-57.150304 -37.002733,-57.152305 -<br>37.003181,-57.15248 -37.002998,-57.154127 -<br>37.003437,-57.1542 -37.003292,-57.154704 -<br>37.001948,-57.153133 -37.001296,-57.151934 -<br>37.0008,-57.150683 -37.000559,-57.150031 -<br>37.002366,-57.148169 -37.001964)))  |
| 414 | Fátima          | Buenos Aires | Bragado                | Bragado                | ((( -60.493766 -35.110561,-60.494831 -<br>35.110243,-60.494369 -35.109232,-60.495232 -<br>35.108992,-60.495086 -35.108652,-60.494211 -<br>35.108902,-60.493335 -35.107004,-60.493016 -<br>35.107058,-60.492903 -35.107095,-60.492796 -<br>35.108147,-60.492667 -35.10837,-60.492764 -<br>35.108563,-60.492864 -35.108551,-60.493766 -<br>35.110561)))   |
| 415 | Nuevo Sol II    | Buenos Aires | Almirante Brown        | Glew                   | ((( -58.407208 -34.886609,-58.402713 -<br>34.884462,-58.400982 -34.883597,-58.399752 -  |



*[Firmas manuscritas]*



Congreso de la Nación

13-PE-22

OD 304

56

|     |                       |              |                    |                      |   |
|-----|-----------------------|--------------|--------------------|----------------------|---|
|     |                       |              |                    |                      | 34.885294,-58.405934 -34.888407,-58.407208 -34.886609)))  |
| 416 | Felix U Camet         | Buenos Aires | General Pueyrredón | Mar Del Plata        | ((( -57.53861 -37.887676,-57.529909 -37.894351,-57.53813 -37.901112,-57.540788 -37.89909,-57.544444 -37.896211,-57.54335 -37.890701,-57.53861 -37.887676)))   |
| 417 | San Francisco de Asís | Buenos Aires | Azul               | Azul                 | ((( -59.887017 -36.777571,-59.884747 -36.775715,-59.883889 -36.776366,-59.884595 -36.776996,-59.883748 -36.777651,-59.885204 -36.778923,-59.887017 -36.777571)),(-59.884821 -36.772974,-59.883998 -36.772292,-59.882286 -36.773613,-59.88305 -36.77431,-59.884821 -36.772974)))   |
| 418 | Villa Giammatolo      | Buenos Aires | Azul               | Azul                 | ((( -59.845153 -36.752238,-59.844774 -36.751952,-59.842924 -36.753437,-59.845813 -36.755784,-59.845557 -36.754219,-59.844658 -36.754789,-59.843954 -36.754223,-59.845294 -36.753238,-59.845153 -36.752238)))  |
| 419 | 16 y 80               | Buenos Aires | La Plata           | Altos De San Lorenzo | ((( -57.928768 -34.947338,-57.93082 -34.945799,-57.929733 -34.944835,-57.92961 -34.944875,-57.928736 -34.945526,-57.927376 -34.944287,-57.926806 -34.944725,-57.926985 -34.944902,-57.92649 -34.945302,-57.928768 -34.947338)))   |
| 420 | Francisco Moreno      | Buenos Aires | Olavarría          | Olavarría            | ((( -60.289314 -36.88021,-60.287157 -36.881942,-60.28426 -36.879587,-60.289314 -36.88021)))   |
| 421 | Eucaliptus            | Buenos Aires | Olavarría          | Olavarría            | ((( -60.296652 -36.88232,-60.294621 -36.881307,-60.293807 -36.881017,-60.293247 -36.880944,-60.292067 -36.881899,-60.2915 -36.882389,-60.291943 -36.882764,-60.292579 -36.883372,-60.294001 -36.88449,-60.296652 -36.88232)))   |
| 422 | Villa Mailen          | Buenos Aires | Olavarría          | Olavarría            | ((( -60.2843 -36.908525,-60.281456 -36.910851,-60.282103 -36.911518,-60.282347 -36.911625,-60.28274 -36.911127,-60.283243 -36.910778,-60.283542 -36.911112,-60.28394 -36.910811,-60.283699 -36.910526,-60.284381 -36.910007,-60.284782 -36.910346,-60.285696 -36.909644,-60.2843 -36.908525)))  |
| 423 | El Garrote            | Buenos Aires | Tigre              | Tigre                | ((( -58.561493 -34.427821,-58.561042 -34.427032,-58.561192 -34.426978,-58.561531 -34.426614,-58.560789 -34.425725,-58.560381 -34.425598,-58.559454 -34.425569,-58.559109 -34.425656,-58.559064 -34.425693,-58.559133 -34.426038,-58.559278 -34.426855,-58.559365 -34.42731,-58.559595 -34.427848,-58.559664 -34.427878,-58.560243 -34.429031,-58.560358 -34.42925,-58.560684 -34.42954,-58.560893 -34.429583,-58.561379 -34.429648,-58.561726 -34.429699,-58.562029 -34.429789,-58.562376 -34.429665,-58.561493 -34.427821))) |



*[Firmas manuscritas]*





Congreso de la Nación

13-PE-22

OD 304

57

|     |                  |              |                    |               |  |
|-----|------------------|--------------|--------------------|---------------|--|
| 424 | La Terminal      | Buenos Aires | Necochea           | Necochea      | (((-58.732111 -38.547902,-58.731174 -38.547143,-58.731662 -38.54654,-58.731793 -38.546131,-58.731251 -38.545267,-58.731963 -38.544792,-58.731788 -38.54461,-58.733784 -38.543131,-58.734112 -38.543444,-58.732363 -38.544768,-58.732282 -38.544916,-58.732563 -38.545044,-58.733293 -38.545869,-58.733567 -38.54675,-58.732111 -38.547902)))   |
| 425 | Parque El Retazo | Buenos Aires | General Pueyrredón | Mar Del Plata | (((-57.573279 -37.913656,-57.568808 -37.911119,-57.566798 -37.913668,-57.569121 -37.914821,-57.569829 -37.91407,-57.572209 -37.915191,-57.573279 -37.913656)))   |
| 426 | La Resistencia   | Buenos Aires | Quilmes            | Ezepeleta     | (((-58.255161 -34.759477,-58.255117 -34.759449,-58.253919 -34.758886,-58.253638 -34.758703,-58.252559 -34.757497,-58.252484 -34.757566,-58.248868 -34.762196,-58.249565 -34.762554,-58.250326 -34.762966,-58.251361 -34.76355,-58.25146 -34.7636,-58.255161 -34.759477)))  |
| 427 | 39 y 2           | Buenos Aires | Balcarce           | Balcarce      | (((-58.272763 -37.851094,-58.271773 -37.850255,-58.271452 -37.849999,-58.27215 -37.849399,-58.272407 -37.849186,-58.273334 -37.849867,-58.276147 -37.847602,-58.276699 -37.848031,-58.272763 -37.851094)))   |
| 428 | Tres de Marzo    | Buenos Aires | Quilmes            | Ezepeleta     | (((-58.250326 -34.762966,-58.249565 -34.762554,-58.2486 -34.763737,-58.249351 -34.764169,-58.250326 -34.762966)))  |
| 429 | Hospital         | Buenos Aires | San Vicente        | San Vicente   | (((-58.440176 -35.028057,-58.442337 -35.028625,-58.442259 -35.028775,-58.441675 -35.029231,-58.44149 -35.029332,-58.440855 -35.029845,-58.440933 -35.029878,-58.438535 -35.031779,-58.438677 -35.031918,-58.438457 -35.032066,-58.438186 -35.031848,-58.438283 -35.031754,-58.437769 -35.031536,-58.437543 -35.030622,-58.437472 -35.030147,-58.437584 -35.02984,-58.439249 -35.030285,-58.439394 -35.02993,-58.437754 -35.02947,-58.438221 -35.028359,-58.439864 -35.028816,-58.440176 -35.028057)))                                |
| 430 | Dos de Abril     | Buenos Aires | General Pueyrredón | Mar Del Plata | (((-57.578244 -37.90635,-57.583074 -37.911237,-57.585755 -37.909581,-57.586518 -37.908937,-57.580073 -37.903805,-57.578244 -37.90635)))  |
| 431 | Parque El Sol    | Buenos Aires | Merlo              | Merlo         | (((-58.781792 -34.667129,-58.781174 -34.668315,-58.780014 -34.667927,-58.779597 -34.668815,-58.7788 -34.668538,-58.777332 -34.669535,-58.775772 -34.668013,-58.776088 -34.667755,-58.776194 -34.667633,-58.775324 -34.667334,-58.77573 -34.666546,-58.775193 -34.66633,-58.775704 -34.665357,-58.774375 -34.665068,-58.773252 -34.664891,-58.773001 -34.665446,-58.772901 -34.665564,-58.772302 -34.66491,-58.771019 -34.665838,-58.771074 -34.665915,-58.773492 -34.666762,-58.773514 -34.666791,-58.769894 -34.669443,-58.773193 - |



*Jm*  
*[Firma]*



Congreso de la Nación

13-PE-22

OD 304

58

|     |                      |              |                    |                      |   |
|-----|----------------------|--------------|--------------------|----------------------|---|
|     |                      |              |                    |                      | 34.672588,-58.775969 -34.67061,-58.776745 -<br>34.671347,-58.774889 -34.672705,-58.777456 -<br>34.675177,-58.779376 -34.673837,-58.781044 -<br>34.675454,-58.779399 -34.676592,-58.783989 -<br>34.68104,-58.794342 -34.673749,-58.793663 -<br>34.673069,-58.793119 -34.672648,-58.791808 -<br>34.67188,-58.790733 -34.671117,-58.790436 -<br>34.671046,-58.790068 -34.670984,-58.789762 -<br>34.670998,-58.78854 -34.670656,-58.78755 -<br>34.670345,-58.786708 -34.670005,-58.786091 -<br>34.669622,-58.785653 -34.669333,-58.785448 -<br>34.669163,-58.784333 -34.668442,-58.783245 -<br>34.667869,-58.782423 -34.667463,-58.782167 -<br>34.667324,-58.781792 -34.667129)))   |
| 432 | Estación Chapadmalal | Buenos Aires | General Pueyrredón | Estación Chapadmalal | (((-57.72225 -38.034891,-57.719259 -<br>38.032181,-57.715717 -38.034948,-57.717385 -<br>38.036612,-57.719637 -38.034938,-57.72081 -<br>38.035947,-57.72225 -38.034891)))  |
| 434 | Ovejero Chico        | Buenos Aires | Escobar            | Maquinista Savio     | (((-58.763679 -34.410674,-58.762494 -<br>34.411263,-58.758062 -34.413069,-58.758086 -<br>34.413117,-58.757685 -34.413283,-58.757649 -<br>34.413211,-58.754691 -34.414504,-58.754594 -<br>34.414572,-58.753939 -34.414706,-58.752202 -<br>34.415263,-58.751205 -34.415741,-58.754198 -<br>34.417449,-58.757226 -34.419091,-58.761063 -<br>34.414096,-58.762673 -34.412033,-58.763679 -<br>34.410674)))   |
| 435 | Estación Chapadmalal | Buenos Aires | General Pueyrredón | Estación Chapadmalal | (((-57.714533 -38.040929,-57.713722 -<br>38.041509,-57.711342 -38.039411,-57.70922 -<br>38.041048,-57.706103 -38.038557,-57.704479 -<br>38.037157,-57.706291 -38.035816,-57.706686 -<br>38.035507,-57.711345 -38.039357,-57.712048 -<br>38.038821,-57.714533 -38.040929)))  |
| 436 | San Jorge            | Buenos Aires | Tigre              | Don Torcuato Este    | (((-58.635503 -34.504169,-58.635625 -<br>34.503375,-58.631768 -34.503583,-58.631792 -<br>34.504865,-58.63191 -34.505834,-58.632487 -<br>34.505911,-58.633243 -34.506049,-58.633453 -<br>34.506119,-58.63352 -34.506053,-58.63454 -<br>34.50552,-58.635417 -34.505094,-58.635718 -<br>34.504801,-58.63573 -34.50449,-58.63556 -<br>34.504504,-58.635503 -34.504169)))  |
| 437 | Arroyo Las Piedras I | Buenos Aires | Quilmes            | Villa La Florida     | (((-58.303797 -34.770227,-58.302164 -<br>34.770806,-58.301852 -34.770897,-58.299546 -<br>34.77253,-58.2994 -34.772617,-58.299255 -<br>34.773639,-58.299332 -34.774353,-58.299245 -<br>34.774544,-58.300236 -34.775535,-58.300721 -<br>34.776051,-58.300833 -34.776259,-58.301094 -<br>34.778003,-58.301137 -34.779112,-58.301031 -<br>34.779847,-58.30102 -34.779997,-58.29975 -<br>34.781315,-58.299306 -34.78176,-58.298577 -<br>34.78234,-58.298253 -34.782858,-58.298081 -<br>34.78317,-58.298886 -34.783523,-58.299459 -<br>34.782765,-58.301021 -34.781082,-58.301506 -<br>34.780562,-58.301936 -34.780033,-58.302286 -<br>34.779296,-58.302013 -34.77917,-58.302083 -<br>34.778183,-58.302142 -34.777037,-58.30226 -<br>34.776826,-58.301272 -34.775496,-58.301359 -<br>34.775394,-58.301049 -34.775164,-58.300653 -<br>34.774766,-58.300189 -34.774283,-58.300366 - |



*[Firma manuscrita]*



Congreso de la Nación

13-PE-22

OD 304

59

|     |                          |              |                     |                     |   |
|-----|--------------------------|--------------|---------------------|---------------------|---|
|     |                          |              |                     |                     | 34.773944,-58.299996 -34.773706,-58.300184 -<br>34.77286,-58.300919 -34.772446,-58.301554 -<br>34.772045,-58.301968 -34.772269,-58.302912 -<br>34.771251,-58.302984 -34.77121,-58.30285 -<br>34.770913,-58.303294 -34.770794,-58.303449 -<br>34.771057,-58.304663 -34.770573,-58.304932 -<br>34.770135,-58.304948 -34.769908,-58.304863 -<br>34.769224,-58.304925 -34.768964,-58.305932 -<br>34.767916,-58.306322 -34.767416,-58.306813 -<br>34.766867,-58.307071 -34.766444,-58.306033 -<br>34.76577,-58.305853 -34.76505,-58.30567 -<br>34.764525,-58.305485 -34.764445,-58.304454 -<br>34.763639,-58.304251 -34.763376,-58.303437 -<br>34.762998,-58.303499 -34.763431,-58.303821 -<br>34.763962,-58.304567 -34.764554,-58.305082 -<br>34.764869,-58.305202 -34.765647,-58.305064 -<br>34.766296,-58.304639 -34.767069,-58.30408 -<br>34.767783,-58.303936 -34.767991,-58.304028 -<br>34.768167,-58.304013 -34.768362,-58.303969 -<br>34.768879,-58.303939 -34.769285,-58.303797 -<br>34.770227))) |
| 438 | Villa del Parque         | Buenos Aires | Junin               | Junin               | ((( -60.936233 -34.606997,-60.937717 -<br>34.608314,-60.938657 -34.607518,-60.937014 -<br>34.606162,-60.936532 -34.606554,-60.935881 -<br>34.605974,-60.933093 -34.608341,-60.933822 -<br>34.608953,-60.933552 -34.609204,-60.933997 -<br>34.609527,-60.934524 -34.60912,-60.934894 -<br>34.609461,-60.934722 -34.609587,-60.935626 -<br>34.610264,-60.935866 -34.610084,-60.936241 -<br>34.61037,-60.936422 -34.610203,-60.936774 -<br>34.610495,-60.93764 -34.611244,-60.937906 -<br>34.611035,-60.939417 -34.609742,-60.938566 -<br>34.609013,-60.936997 -34.610269,-60.934627 -<br>34.608272,-60.936233 -34.606997)))   |
| 439 | Solares de la Reina      | Buenos Aires | Malvinas Argentinas | Tortuguitas         | ((( -58.747912 -34.468832,-58.747368 -<br>34.468554,-58.746776 -34.468253,-58.746327 -<br>34.468907,-58.746685 -34.469114,-58.746855 -<br>34.469196,-58.746844 -34.469199,-58.7474 -<br>34.469509,-58.747912 -34.468832)))  |
| 440 | Doña Justa               | Buenos Aires | Escobar             | Ingeniero Maschwitz | ((( -58.749843 -34.406884,-58.748883 -<br>34.408123,-58.748495 -34.407927,-58.748204 -<br>34.407729,-58.747892 -34.407381,-58.747991 -<br>34.407001,-58.747673 -34.406402,-58.747387 -<br>34.406272,-58.746372 -34.405955,-58.745846 -<br>34.405694,-58.744998 -34.405189,-58.747922 -<br>34.401524,-58.744585 -34.399731,-58.746345 -<br>34.399474,-58.747568 -34.398111,-58.749531 -<br>34.399457,-58.752343 -34.400958,-58.750411 -<br>34.403507,-58.751387 -34.404032,-58.750963 -<br>34.404574,-58.751795 -34.405036,-58.75021 -<br>34.40705,-58.749843 -34.406884)))  |
| 441 | Comunidad Pueblo Guaraní | Buenos Aires | José C. Paz         | José C. Paz         | ((( -58.791929 -34.519013,-58.791051 -<br>34.518414,-58.791761 -34.517704,-58.792123 -<br>34.51795,-58.79233 -34.517741,-58.791975 -<br>34.517513,-58.792193 -34.517276,-58.792367 -<br>34.517386,-58.7928 -34.516943,-58.793762 -<br>34.517539,-58.792909 -34.518449,-58.792668 -<br>34.518282,-58.792513 -34.518463,-58.792455 -<br>34.518421,-58.791929 -34.519013)))  |



*[Firma manuscrita]*



Congreso de la Nación

13-PE-22  
OD 304  
60

|     |                  |              |                        |                        |  |
|-----|------------------|--------------|------------------------|------------------------|--|
| 442 | Muñiz            | Buenos Aires | José C. Paz            | José C. Paz            | (((58.793473 -34.521003,-58.796021 - 34.522731,-58.798227 -34.520434,-58.795832 - 34.518898,-58.79544 -34.519374,-58.794913 - 34.519005,-58.79517 -34.518755,-58.793627 - 34.517698,-58.79291 -34.518453,-58.792673 - 34.518296,-58.79251 -34.518477,-58.792463 - 34.518441,-58.79194 -34.519024,-58.792215 - 34.519205,-58.791612 -34.519764,-58.792488 - 34.520373,-58.792843 -34.520605,-58.793093 - 34.520337,-58.793139 -34.520363,-58.793312 - 34.520189,-58.793905 -34.520545,-58.793473 - 34.521003))) |
| 443 | Primero de Julio | Buenos Aires | Escobar                | Matheu                 | (((58.826635 -34.37168,-58.824547 - 34.374332,-58.825968 -34.375084,-58.82794 - 34.372351,-58.827914 -34.372338,-58.827324 - 34.372035,-58.826671 -34.371699,-58.826635 - 34.37168)))  |
| 444 | El Martillo      | Buenos Aires | General Pueyrredón     | Mar Del Plata          | (((57.601411 -38.032023,-57.60023 - 38.032946,-57.600656 -38.033315,-57.601823 - 38.032375,-57.601411 -38.032023)))((-57.601643 -38.031304,-57.602388 -38.030728,-57.601406 - 38.030067,-57.600222 -38.031048,-57.599966 - 38.030902,-57.599752 -38.030833,-57.599484 - 38.030793,-57.599198 -38.030771,-57.598896 - 38.030771,-57.598719 -38.030807,-57.59827 - 38.031148,-57.59901 -38.03186,-57.597957 - 38.032713,-57.598436 -38.033106,-57.601259 - 38.030947,-57.601643 -38.031304)))                    |
| 445 | Quintanilla      | Buenos Aires | General Juan Madariaga | General Juan Madariaga | (((57.124768 -37.002767,-57.124624 - 37.001875,-57.122346 -37.002162,-57.122498 - 37.003082,-57.12362 -37.002908,-57.124768 - 37.002767)))   |
| 446 | Iporá            | Buenos Aires | Chascomús              | Chascomús              | (((57.991862 -35.567052,-57.990778 - 35.566568,-57.989984 -35.570687,-57.991186 - 35.570792,-57.991529 -35.569134,-57.991685 - 35.568191,-57.991701 -35.567641,-57.991803 - 35.567314,-57.991862 -35.567052)))((-57.998086 -35.566573,-57.994388 -35.566172,-57.994083 - 35.567973,-57.995341 -35.568119,-57.995192 - 35.568926,-57.996474 -35.569074,-57.995987 - 35.571555,-57.997189 -35.571738,-57.998086 - 35.566573)))   |
| 447 | Argenpan         | Buenos Aires | La Matanza             | González Catán         | (((58.628576 -34.792856,-58.627798 - 34.792045,-58.629222 -34.790852,-58.629198 - 34.790819,-58.628984 -34.790636,-58.628728 - 34.790834,-58.628702 -34.790857,-58.628654 - 34.790871,-58.628372 -34.791108,-58.62815 - 34.791293,-58.62804 -34.791382,-58.627518 - 34.791784,-58.627481 -34.791868,-58.626927 - 34.792319,-58.628067 -34.793266,-58.628576 - 34.792856)))   |
| 449 | Primavera        | Buenos Aires | La Matanza             | González Catán         | (((58.645471 -34.753394,-58.648098 - 34.751322,-58.646648 -34.750051,-58.646618 - 34.750082,-58.646192 -34.749734,-58.645717 - 34.749324,-58.644483 -34.748273,-58.644447 - 34.748225,-58.644428 -34.748181,-58.642097 - 34.746179,-58.639446 -34.748233,-58.636932 -  |



*[Firmas manuscritas]*



Congreso de la Nación

13-PE-22

OD 304

61

|     |                              |              |                     |                   |   |
|-----|------------------------------|--------------|---------------------|-------------------|---|
|     |                              |              |                     |                   | 34.750195,-58.641809 -34.75438,-58.644253 -<br>34.75237,-58.645471 -34.753394)))  |
| 450 | San Cayetano                 | Buenos Aires | La Matanza          | González Catán    | (((58.646533 -34.749985,-58.653336 -<br>34.744487,-58.651343 -34.742837,-58.644527 -<br>34.748253,-58.646533 -34.749985)))  |
| 452 | Liniers                      | Buenos Aires | Tigre               | Rincón De Milberg | (((58.598847 -34.42971,-58.596282 -<br>34.429679,-58.596158 -34.433493,-58.595319 -<br>34.434404,-58.593981 -34.435655,-58.59449 -<br>34.436882,-58.595615 -34.439097,-58.598683 -<br>34.438175,-58.598696 -34.432947,-58.598847 -<br>34.42971)))   |
| 453 | Asamblea y Buenos Aires      | Buenos Aires | Malvinas Argentinas | Tortuguitas       | (((58.752758 -34.489805,-58.753338 -<br>34.489041,-58.752921 -34.488869,-58.752734 -<br>34.489116,-58.752616 -34.489086,-58.752282 -<br>34.489522,-58.751748 -34.489248,-58.751371 -<br>34.489779,-58.752378 -34.49035,-58.752088 -<br>34.490722,-58.753066 -34.491236,-58.753384 -<br>34.490869,-58.753884 -34.491178,-58.754282 -<br>34.490623,-58.753928 -34.490471,-58.753775 -<br>34.490342,-58.752758 -34.489805)))   |
| 454 | Villa Sapito                 | Buenos Aires | Lanús               | Lanús Este        | (((58.364002 -34.700497,-58.36152 -<br>34.702659,-58.360543 -34.703534,-58.360695 -<br>34.703725,-58.360861 -34.703747,-58.361145 -<br>34.703729,-58.361735 -34.703711,-58.362217 -<br>34.703616,-58.363021 -34.703102,-58.364319 -<br>34.70201,-58.365003 -34.701459,-58.364002 -<br>34.700497)))  |
| 455 | Monte Tartaglia              | Buenos Aires | La Matanza          | Lomas Del Mirador | (((58.518069 -34.673663,-58.517714 -<br>34.673387,-58.517802 -34.67329,-58.517772 -<br>34.673265,-58.517451 -34.673008,-58.517262 -<br>34.6729,-58.516816 -34.672548,-58.516799 -<br>34.672535,-58.5156 -34.673582,-58.515643 -<br>34.673612,-58.516108 -34.673947,-58.516267 -<br>34.674059,-58.516628 -34.674303,-58.516748 -<br>34.674356,-58.516847 -34.674432,-58.516946 -<br>34.674345,-58.517017 -34.674279,-58.517278 -<br>34.674039,-58.517287 -34.674045,-58.517357 -<br>34.673973,-58.517574 -34.674122,-58.517598 -<br>34.674094,-58.518037 -34.673689,-58.518069 -<br>34.673663))) |
| 457 | Colón y Calderón de La Barca | Buenos Aires | Tigre               | Don Torcuato      | (((58.655586 -34.48847,-58.65573 -34.488269,-<br>58.655698 -34.488244,-58.655999 -34.487901,-<br>58.655274 -34.487514,-58.654651 -34.488322,-<br>58.655174 -34.4886,-58.655368 -34.488357,-<br>58.655586 -34.48847)))   |
| 458 | Progreso II                  | Buenos Aires | Junín               | Junín             | (((60.978127 -34.581833,-60.977065 -<br>34.582668,-60.977921 -34.583415,-60.978967 -<br>34.582528,-60.978127 -34.581833)))  |
| 459 | San Juan                     | Buenos Aires | Junín               | Junín             | (((60.923321 -34.57312,-60.921867 -<br>34.574334,-60.922825 -34.575037,-60.924726 -<br>34.576093,-60.92574 -34.575169,-60.923321 -<br>34.57312)))   |



*Man*  
*de*



Congreso de la Nación

13-PE-22

OD 304

62

|     |                 |              |                    |                 |  |
|-----|-----------------|--------------|--------------------|-----------------|--|
| 460 | Las Avenidas    | Buenos Aires | General Pueyrredón | Mar Del Plata   | (((-57.56145 -38.036038,-57.561993 -38.036476,-57.562014 -38.03646,-57.562399 -38.036147,-57.561829 -38.035708,-57.56145 -38.036038)))   |
| 461 | La Casitas      | Buenos Aires | Tigre              | Benavidez       | (((-58.693057 -34.414419,-58.691984 -34.415765,-58.6938 -34.416736,-58.694834 -34.415367,-58.693057 -34.414419)))  |
| 462 | Villa Bote      | Buenos Aires | Escobar            | Escobar         | (((-58.792048 -34.336275,-58.793538 -34.334304,-58.79105 -34.333022,-58.789632 -34.334905,-58.792048 -34.336275)))   |
| 463 | El Matadero     | Buenos Aires | Escobar            | Escobar         | (((-58.778143 -34.322864,-58.780076 -34.323892,-58.782177 -34.321157,-58.782044 -34.320809,-58.781936 -34.319885,-58.781831 -34.319432,-58.781033 -34.319056,-58.781018 -34.319059,-58.780118 -34.320251,-58.778143 -34.322864)))  |
| 464 | El Palanco      | Buenos Aires | Hurlingham         | Villa Tesei     | (((-58.619668 -34.626465,-58.619571 -34.626461,-58.619511 -34.625968,-58.619653 -34.625955,-58.619416 -34.625023,-58.619953 -34.624964,-58.620048 -34.625522,-58.62007 -34.625709,-58.619668 -34.626465)))   |
| 465 | Villa Cano      | Buenos Aires | Bragado            | Bragado         | (((-60.501687 -35.107428,-60.502435 -35.109349,-60.504457 -35.108765,-60.503923 -35.107716,-60.502926 -35.107552,-60.501687 -35.107428)))  |
| 466 | Luz y Fuerza II | Buenos Aires | La Matanza         | Virrey Del Pino | (((-58.660135 -34.82438,-58.660144 -34.824371,-58.66064 -34.823988,-58.660133 -34.823583,-58.659628 -34.823955,-58.660135 -34.82438)),((-58.661614 -34.823297,-58.66137 -34.823532,-58.661591 -34.823713,-58.661155 -34.824109,-58.661372 -34.824303,-58.661374 -34.824303,-58.662077 -34.823691,-58.661614 -34.823297)))  |
| 467 | Padre Urquiza   | Buenos Aires | Pilar              | Villa Astolfi   | (((-58.893169 -34.483674,-58.899089 -34.475851,-58.895895 -34.474201,-58.894072 -34.476581,-58.891987 -34.475524,-58.889757 -34.478569,-58.891594 -34.479932,-58.890281 -34.481746,-58.890386 -34.481799,-58.890798 -34.482005,-58.890944 -34.482117,-58.892056 -34.482701,-58.892098 -34.482734,-58.891879 -34.483036,-58.891966 -34.483068,-58.893126 -34.48363,-58.893169 -34.483674))) |
| 468 | La Aceitera     | Buenos Aires | La Plata           | Arana           | (((-57.894969 -34.998862,-57.892207 -34.996334,-57.889874 -34.998034,-57.890818 -34.99892,-57.890869 -34.998967,-57.891069 -34.998795,-57.892907 -35.000449,-57.894969 -34.998862)))   |
| 469 | Santa Ana I     | Buenos Aires | Florencio Varela   | Bosques         | (((-58.24476 -34.824022,-58.242799 -34.822331,-58.242428 -34.822886,-58.242636 -34.823004,-58.242368 -34.823417,-58.242236 -34.823333,-58.241987 -34.823754,-58.242119 -   |



*[Firmas manuscritas]*



Congreso de la Nación

13-PE-22

OD 304

63

|     |                              |              |                    |                   |  |
|-----|------------------------------|--------------|--------------------|-------------------|--|
|     |                              |              |                    |                   | 34.823813,-58.242108 -34.823839,-58.243567 -<br>34.824864,-58.24476 -34.824022)),((-58.240808<br>-34.825813,-58.240601 -34.826173,-58.240592 -<br>34.826285,-58.240481 -34.826385,-58.240567 -<br>34.826449,-58.240183 -34.826875,-58.240092 -<br>34.826976,-58.240051 -34.827022,-58.239927 -<br>34.827227,-58.24001 -34.827283,-58.240083 -<br>34.827332,-58.240158 -34.827365,-58.24143 -<br>34.826465,-58.240873 -34.826029,-58.240961 -<br>34.825905,-58.240808 -34.825813))) |
| 470 | Los Troncos                  | Buenos Aires | General Rodríguez  | General Rodríguez | (((-58.895833 -34.603096,-58.899959 -<br>34.597794,-58.896624 -34.595387,-58.890986 -<br>34.602728,-58.892302 -34.603851,-58.893051 -<br>34.603637,-58.893654 -34.603528,-58.894337 -<br>34.603471,-58.895833 -34.603096)))  |
| 471 | Libre Amanecer               | Buenos Aires | Lomas de Zamora    | Villa Fiorito     | (((-58.446417 -34.689283,-58.446023 -<br>34.689777,-58.445787 -34.690092,-58.445634 -<br>34.690319,-58.445502 -34.690533,-58.445958 -<br>34.690774,-58.446439 -34.691058,-58.446846 -<br>34.691281,-58.446943 -34.691345,-58.447351 -<br>34.691043,-58.447769 -34.690712,-58.446991 -<br>34.68977,-58.446492 -34.689188,-58.446417 -<br>34.689283)))   |
| 472 | Gambier                      | Buenos Aires | La Plata           | Los Hornos        | (((-57.979845 -34.942421,-57.978597 -<br>34.943298,-57.979662 -34.944308,-57.980926 -<br>34.943422,-57.979845 -34.942421)))  |
| 473 | Martínez                     | Buenos Aires | General San Martín | Villa Maipú       | (((-58.524967 -34.561935,-58.524956 -<br>34.561929,-58.524632 -34.561752,-58.52438 -<br>34.562032,-58.524573 -34.562141,-58.524583 -<br>34.562145,-58.524634 -34.562174,-58.524707 -<br>34.562213,-58.524709 -34.562214,-58.524967 -<br>34.561935)))   |
| 474 | Arroyo Morón y Díaz de Solís | Buenos Aires | Hurlingham         | Hurlingham        | (((-58.622016 -34.601873,-58.621692 -<br>34.601559,-58.621504 -34.601706,-58.621648 -<br>34.602117,-58.621733 -34.602437,-58.621967 -<br>34.602229,-58.62179 -34.602039,-58.622016 -<br>34.601873)))   |
| 476 | Barrio Bengochea             | Buenos Aires | General Rodríguez  | General Rodríguez | (((-58.938189 -34.603644,-58.936798 -<br>34.605457,-58.93284 -34.603351,-58.93419 -<br>34.601636,-58.93434 -34.601594,-58.938189 -<br>34.603644)))   |
| 477 | Barrio Soeva                 | Buenos Aires | Tigre              | Rincón De Milberg | (((-58.633893 -34.387567,-58.633865 -<br>34.386969,-58.632603 -34.387338,-58.632527 -<br>34.387499,-58.632724 -34.387835,-58.632424 -<br>34.387897,-58.631998 -34.387591,-58.631767 -<br>34.387734,-58.631594 -34.388016,-58.63166 -<br>34.388215,-58.6321 -34.389178,-58.633318 -<br>34.388538,-58.633893 -34.387567)))   |
| 478 | Arroyo Sarandí               | Buenos Aires | Tigre              | Benavidez         | (((-58.651746 -34.397097,-58.652118 -<br>34.39727,-58.651975 -34.39744,-58.652368 -<br>34.39766,-58.652211 -34.397882,-58.652672 -<br>34.39811,-58.652856 -34.397868,-58.652979 -<br>34.397934,-58.652801 -34.398174,-58.652963 -  |



*[Firmas manuscritas]*



Congreso de la Nación

13-PE-22  
OD 304  
64

|     |                            |                 |                      |                      |  |
|-----|----------------------------|-----------------|----------------------|----------------------|--|
|     |                            |                 |                      |                      | 34.398258,-58.653126 -34.398059,-58.653324 -<br>34.39815,-58.653225 -34.398285,-58.653343 -<br>34.398359,-58.653364 -34.398331,-58.653854 -<br>34.397706,-58.652048 -34.396748,-58.651746 -<br>34.397097)))  |
| 479 | Barrio Estación<br>Quequén | Buenos<br>Aires | Necochea             | Quequén              | (((-58.712854 -38.536521,-58.713517 -<br>38.536015,-58.712838 -38.535451,-58.712142 -<br>38.535957,-58.712854 -38.536521)))  |
| 480 | Las Antenas                | Buenos<br>Aires | La Matanza           | Lomas Del<br>Mirador | (((-58.520756 -34.673006,-58.519698 -<br>34.673936,-58.518802 -34.674643,-58.520237 -<br>34.675679,-58.521451 -34.6765,-58.522746 -<br>34.675414,-58.522703 -34.675374,-58.523217 -<br>34.674916,-58.520756 -34.673006)))  |
| 481 | Gauchito Gil               | Buenos<br>Aires | Pilar                | Villa Astolfi        | (((-58.887448 -34.478906,-58.886758 -<br>34.478586,-58.885652 -34.480042,-58.885067 -<br>34.479743,-58.884086 -34.480936,-58.884354 -<br>34.481098,-58.884161 -34.481417,-58.884841 -<br>34.482299,-58.887408 -34.481161,-58.887764 -<br>34.48126,-58.88896 -34.479668,-58.887448 -<br>34.478906)))  |
| 482 | Santa Ana II               | Buenos<br>Aires | Florencio Varela     | Bosques              | (((-58.241872 -34.823853,-58.241653 -<br>34.823731,-58.241369 -34.823571,-58.241267 -<br>34.823755,-58.239517 -34.826932,-58.239475 -<br>34.827009,-58.239293 -34.826996,-58.238452 -<br>34.828459,-58.235352 -34.830762,-58.233741 -<br>34.831935,-58.234148 -34.83232,-58.236919 -<br>34.830308,-58.238287 -34.829332,-58.239011 -<br>34.82888,-58.2389 -34.828787,-58.238948 -<br>34.828661,-58.239067 -34.82853,-58.239586 -<br>34.827903,-58.239572 -34.827817,-58.240061 -<br>34.827381,-58.239854 -34.827257,-58.239896 -<br>34.827189,-58.239892 -34.827159,-58.240242 -<br>34.826764,-58.240452 -34.826438,-58.240418 -<br>34.826404,-58.240769 -34.825767,-58.241317 -<br>34.824783,-58.241872 -34.823853))) |
| 483 | Kanmar                     | Buenos<br>Aires | Almirante<br>Brown   | Glew                 | (((-58.35917 -34.878731,-58.358636 -<br>34.879554,-58.360219 -34.88033,-58.360369 -<br>34.880124,-58.360617 -34.879745,-58.361153 -<br>34.879052,-58.361181 -34.878841,-58.360558 -<br>34.878581,-58.360374 -34.878499,-58.3598 -<br>34.87821,-58.359518 -34.878207,-58.358939 -<br>34.877943,-58.35891 -34.877878,-58.359471 -<br>34.877141,-58.358698 -34.876722,-58.357768 -<br>34.878082,-58.358374 -34.878388,-58.35917 -<br>34.878731)))   |
| 484 | Villa Golf                 | Buenos<br>Aires | José M. Ezeiza       | Ezeiza               | (((-58.547027 -34.852267,-58.543696 -<br>34.857021,-58.54782 -34.859036,-58.548041 -<br>34.858623,-58.547658 -34.858427,-58.547791 -<br>34.858211,-58.548025 -34.85785,-58.548155 -<br>34.857899,-58.548685 -34.857247,-58.549107 -<br>34.857375,-58.549873 -34.856384,-58.546545 -<br>34.854643,-58.54788 -34.852828,-58.547027 -<br>34.852267)))   |
| 485 | Los Naranjos 2             | Buenos<br>Aires | General<br>Rodríguez | General<br>Rodríguez | (((-58.917308 -34.604654,-58.91489 -<br>34.603384,-58.913952 -34.604515,-58.91371 -  |



*[Firmas manuscritas]*





Congreso de la Nación

13-PE-22

OD 304

65

|     |              |              |                   |                   |  |
|-----|--------------|--------------|-------------------|-------------------|--|
|     |              |              |                   |                   | 34.604836,-58.913835 -34.604992,-58.913902 -<br>34.605176,-58.913921 -34.60537,-58.91382 -<br>34.60565,-58.914078 -34.605809,-58.914945 -<br>34.606263,-58.915751 -34.60524,-58.916522 -<br>34.605667,-58.917308 -34.604654)))   |
| 486 | San Nicolás  | Buenos Aires | Florencio Varela  | Florencio Varela  | ((( -58.302403 -34.800103,-58.302257 -<br>34.799829,-58.301942 -34.799519,-58.301867 -<br>34.799579,-58.301581 -34.799297,-58.301556 -<br>34.799322,-58.301397 -34.799464,-58.3013 -<br>34.799574,-58.301182 -34.799693,-58.30082 -<br>34.800101,-58.300947 -34.800176,-58.300717 -<br>34.800367,-58.300586 -34.800495,-58.300379 -<br>34.800708,-58.300178 -34.800962,-58.300101 -<br>34.801012,-58.299921 -34.80105,-58.299528 -<br>34.801479,-58.299206 -34.801858,-58.299274 -<br>34.801922,-58.300195 -34.802361,-58.302403 -<br>34.800103))) |
| 487 | La Esperanza | Buenos Aires | Florencio Varela  | Ingeniero Allan   | ((( -58.202202 -34.875443,-58.203097 -<br>34.876226,-58.203475 -34.875935,-58.204334 -<br>34.875284,-58.203256 -34.874415,-58.2038 -<br>34.873832,-58.204328 -34.87339,-58.20544 -<br>34.87437,-58.206792 -34.873253,-58.208536 -<br>34.871941,-58.208085 -34.871593,-58.206152 -<br>34.871544,-58.204287 -34.871442,-58.201033 -<br>34.868583,-58.200913 -34.868556,-58.19742 -<br>34.871329,-58.200833 -34.874269,-58.199028 -<br>34.875667,-58.199524 -34.876095,-58.201284 -<br>34.874662,-58.202202 -34.875443)))                             |
| 488 | Marabó       | Buenos Aires | General Rodríguez | General Rodríguez | ((( -58.947045 -34.555318,-58.94787 -<br>34.555752,-58.948403 -34.554999,-58.947528 -<br>34.554554,-58.947023 -34.555305,-58.945598 -<br>34.554486,-58.946088 -34.553806,-58.934976 -<br>34.54788,-58.933431 -34.549894,-58.935108 -<br>34.557339,-58.941802 -34.560823,-58.944547 -<br>34.55727,-58.943783 -34.556858,-58.944736 -<br>34.555613,-58.946214 -34.556405,-58.947045 -<br>34.555318)))  |
| 489 | La Laguna    | Buenos Aires | San Vicente       | San Vicente       | ((( -58.430586 -35.017846,-58.430355 -<br>35.018086,-58.430055 -35.017833,-58.429804 -<br>35.018027,-58.429651 -35.017891,-58.429731 -<br>35.017836,-58.429346 -35.017588,-58.429729 -<br>35.017138,-58.430586 -35.017846)))   |
| 490 | La Escondida | Buenos Aires | Tigre             | Benavidez         | ((( -58.66817 -34.396337,-58.668004 -<br>34.396235,-58.667336 -34.395853,-58.667454 -<br>34.395694,-58.666076 -34.394954,-58.665649 -<br>34.39553,-58.667882 -34.396697,-58.66817 -<br>34.396337)))  |
| 491 | Los Ceibos I | Buenos Aires | La Matanza        | González Catán    | ((( -58.6188 -34.804865,-58.618113 -34.803905,-<br>58.61677 -34.803679,-58.617448 -34.802227,-<br>58.613718 -34.799199,-58.614402 -34.798661,-<br>58.617844 -34.801497,-58.621958 -34.798157,-<br>58.625975 -34.801535,-58.624883 -34.802424,-<br>58.62386 -34.803257,-58.621846 -34.80489,-<br>58.621076 -34.805481,-58.621034 -34.805523,-<br>58.61997 -34.805021,-58.6188 -34.804865)))   |



*[Firma manuscrita]*



Congreso de la Nación

13-PE-22

OD 304

66

|     |                                    |              |                   |                      |   |
|-----|------------------------------------|--------------|-------------------|----------------------|---|
| 492 | Kilómetro 26<br>Cuadro<br>Estación | Buenos Aires | Florencio Varela  | Gobernador Costa     | (((-58.306609 -34.807976,-58.306347 -34.807124,-58.304667 -34.807487,-58.304927 -34.808352,-58.306609 -34.807976)))   |
| 493 | Los Robles                         | Buenos Aires | La Plata          | Altos De San Lorenzo | (((-57.903592 -34.967196,-57.905563 -34.961523,-57.90505 -34.961054,-57.904273 -34.960347,-57.903632 -34.960841,-57.90438 -34.96151,-57.903424 -34.962197,-57.904173 -34.962875,-57.903245 -34.963581,-57.903972 -34.964231,-57.903001 -34.964975,-57.902261 -34.964294,-57.901204 -34.965088,-57.903513 -34.96722,-57.903592 -34.967196)))   |
| 494 | Puente de Fierro                   | Buenos Aires | La Plata          | Altos De San Lorenzo | (((-57.92585 -34.958561,-57.925933 -34.958718,-57.92607 -34.958844,-57.926296 -34.959014,-57.927278 -34.959931,-57.927453 -34.960158,-57.927388 -34.96021,-57.927758 -34.961119,-57.928089 -34.961539,-57.928427 -34.96186,-57.929227 -34.961342,-57.9295 -34.961592,-57.933543 -34.96505,-57.933878 -34.964753,-57.937201 -34.962244,-57.938057 -34.961599,-57.93685 -34.960502,-57.935593 -34.959346,-57.9347 -34.960032,-57.933723 -34.959139,-57.934334 -34.958686,-57.93179 -34.956336,-57.931246 -34.956833,-57.930773 -34.956104,-57.929357 -34.954817,-57.928625 -34.955421,-57.928539 -34.955351,-57.927804 -34.955937,-57.927824 -34.955958,-57.927314 -34.956374,-57.927261 -34.956326,-57.926396 -34.956972,-57.926444 -34.957024,-57.925674 -34.957591,-57.926288 -34.958177,-57.926252 -34.958273,-57.926103 -34.958409,-57.92585 -34.958561))) |
| 495 | El Ombú                            | Buenos Aires | General Rodríguez | General Rodríguez    | (((-58.953507 -34.578154,-58.949771 -34.582988,-58.948944 -34.582588,-58.946971 -34.585119,-58.946207 -34.58476,-58.947176 -34.583486,-58.946405 -34.583103,-58.947307 -34.581876,-58.948106 -34.582224,-58.949118 -34.580967,-58.948428 -34.580609,-58.951191 -34.576954,-58.953507 -34.578154)))  |
| 496 | Mundo Aparte                       | Buenos Aires | Pilar             | Pilar                | (((-58.883595 -34.471053,-58.884596 -34.471578,-58.884638 -34.471506,-58.884654 -34.471513,-58.885128 -34.470799,-58.885861 -34.471251,-58.885941 -34.471096,-58.886286 -34.47128,-58.885134 -34.472872,-58.88305 -34.471785,-58.883595 -34.471053)))   |
| 497 | La Bloquera                        | Buenos Aires | Pergamino         | Pergamino            | (((-60.568808 -33.911783,-60.568802 -33.911787,-60.567828 -33.912061,-60.568042 -33.912359,-60.568689 -33.913257,-60.568714 -33.913288,-60.569692 -33.912916,-60.568808 -33.911783)))   |
| 498 | Villa Raffo                        | Buenos Aires | General Rodríguez | General Rodríguez    | (((-58.988619 -34.609316,-58.98953 -34.608139,-58.989929 -34.608352,-58.991154 -34.606881,-58.987169 -34.604842,-58.987294 -34.604623,-58.986605 -34.604259,-58.986474 -34.604499,-58.987154 -34.604849,-58.985527 -34.606956,-58.984583 -34.608178,-58.985329 -34.608567,-58.986001 -34.6089,-58.986714 -  |



*[Firmas manuscritas]*



Congreso de la Nación

13-PE-22

OD 304

67

|     |                                |              |                  |                  |  |
|-----|--------------------------------|--------------|------------------|------------------|--|
|     |                                |              |                  |                  | 34.609286,-58.987795 -34.609862,-58.985959 -<br>34.612246,-58.986569 -34.612571,-58.98689 -<br>34.612173,-58.987356 -34.612424,-58.988312 -<br>34.611174,-58.988663 -34.611357,-58.988915 -<br>34.611004,-58.988219 -34.610633,-58.988509 -<br>34.610213,-58.988082 -34.609994,-58.988619 -<br>34.609316)),((-58.990194 -34.604781,-58.990202<br>-34.604787,-58.991595 -34.605546,-58.993006 -<br>34.603576,-58.992152 -34.603097,-58.993099 -<br>34.601835,-58.991731 -34.601113,-58.990805 -<br>34.602399,-58.990589 -34.603077,-58.99102 -<br>34.603295,-58.990339 -34.604174,-58.990585 -<br>34.604295,-58.990194 -34.604781)),((-58.990903<br>-34.611828,-58.990512 -34.612345,-58.99275 -<br>34.613514,-58.993679 -34.612275,-58.991465 -<br>34.611082,-58.990903 -34.611828)))  |
| 499 | El Fortín                      | Buenos Aires | La Matanza       | Virrey Del Pino  | (((-58.625613 -34.819489,-58.617246 -<br>34.826266,-58.618414 -34.826658,-58.61907 -<br>34.827167,-58.619153 -34.827314,-58.619868 -<br>34.828189,-58.620138 -34.828538,-58.620206 -<br>34.828638,-58.620589 -34.829478,-58.620721 -<br>34.829802,-58.620215 -34.830229,-58.620489 -<br>34.830495,-58.620078 -34.830869,-58.620332 -<br>34.831143,-58.619709 -34.831643,-58.619971 -<br>34.831952,-58.620097 -34.831875,-58.620293 -<br>34.832495,-58.620299 -34.832619,-58.620251 -<br>34.832967,-58.620571 -34.834532,-58.621234 -<br>34.835678,-58.621732 -34.836174,-58.62737 -<br>34.831629,-58.623618 -34.828493,-58.625176 -<br>34.827187,-58.625222 -34.827235,-58.626264 -<br>34.826374,-58.62673 -34.825973,-58.626783 -<br>34.826012,-58.632035 -34.821761,-58.631809 -<br>34.821587,-58.631767 -34.821441,-58.629071 -<br>34.819153,-58.627073 -34.820736,-58.625613 -<br>34.819489)))                             |
| 500 | Villa Angélica                 | Buenos Aires | Florencio Varela | Florencio Varela | (((-58.265373 -34.795911,-58.264104 -<br>34.795258,-58.263681 -34.795065,-58.262756 -<br>34.796272,-58.263288 -34.796551,-58.26286 -<br>34.797125,-58.263946 -34.797698,-58.264376 -<br>34.797137,-58.264615 -34.796857,-58.264874 -<br>34.796555,-58.265091 -34.79626,-58.265102 -<br>34.796267,-58.265127 -34.796233,-58.265115 -<br>34.796225,-58.265167 -34.796154,-58.265181 -<br>34.796161,-58.265373 -34.795911)))  |
| 501 | Terraplén y Arroyo Las Piedras | Buenos Aires | Florencio Varela | Florencio Varela | (((-58.290417 -34.792619,-58.290954 -<br>34.791911,-58.295555 -34.790409,-58.298914 -<br>34.789285,-58.299299 -34.789933,-58.299591 -<br>34.789581,-58.299374 -34.789299,-58.299249 -<br>34.78907,-58.299164 -34.788709,-58.297932 -<br>34.789108,-58.297877 -34.789099,-58.297626 -<br>34.788982,-58.297441 -34.78917,-58.297497 -<br>34.789218,-58.297021 -34.789432,-58.296957 -<br>34.789375,-58.296756 -34.789356,-58.296455 -<br>34.78963,-58.29632 -34.789595,-58.296149 -<br>34.789579,-58.295884 -34.789643,-58.295728 -<br>34.789753,-58.295527 -34.789717,-58.2951 -<br>34.790074,-58.295112 -34.790157,-58.294641 -<br>34.790296,-58.294373 -34.790278,-58.294172 -<br>34.790188,-58.293895 -34.790554,-58.293849 -<br>34.790564,-58.293376 -34.790785,-58.292873 -<br>34.790575,-58.292555 -34.79095,-58.292314 -<br>34.791111,-58.292011 -34.791157,-58.291636 -<br>34.790981,-58.291428 -34.791273,-58.291329 - |



*[Firmas manuscritas]*



Congreso de la Nación

13-PE-22

OD 304

68

|     |                       |              |                       |                  |  |
|-----|-----------------------|--------------|-----------------------|------------------|--|
|     |                       |              |                       |                  | 34.791315,-58.291262 -34.79143,-58.291139 -<br>34.7915,-58.291052 -34.791465,-58.290271 -<br>34.791799,-58.290522 -34.792237,-58.2903 -<br>34.792588,-58.290417 -34.792619)))  |
| 502 | Plaza CGT             | Buenos Aires | Almirante Brown       | San José         | (((-58.34036 -34.768968,-58.34138 -34.769477,-<br>58.343211 -34.767098,-58.341475 -34.766218,-<br>58.341207 -34.766404,-58.342115 -34.766889,-<br>58.341647 -34.767523,-58.341095 -34.768194,-<br>58.340889 -34.768172,-58.34036 -34.768968)))   |
| 503 | Chivilcoy y Caballito | Buenos Aires | La Matanza            | Virrey Del Pino  | (((-58.642472 -34.800669,-58.643381 -<br>34.799911,-58.639838 -34.796992,-58.63894 -<br>34.79774,-58.642472 -34.800669)))  |
| 504 | Centenario            | Buenos Aires | Lomas de Zamora       | Villa Centenario | (((-58.432501 -34.717202,-58.431702 -<br>34.716807,-58.431337 -34.717286,-58.430853 -<br>34.717027,-58.43047 -34.717543,-58.43013 -<br>34.717367,-58.428811 -34.719079,-58.427195 -<br>34.718207,-58.42696 -34.718517,-58.426869 -<br>34.718469,-58.426805 -34.718559,-58.426564 -<br>34.718437,-58.426235 -34.718889,-58.425757 -<br>34.718663,-58.425204 -34.719397,-58.42449 -<br>34.719028,-58.424026 -34.719648,-58.423952 -<br>34.719605,-58.423767 -34.719856,-58.423266 -<br>34.719612,-58.426265 -34.715687,-58.427478 -<br>34.716351,-58.428466 -34.71504,-58.429639 -<br>34.715649,-58.43038 -34.714698,-58.432231 -<br>34.71565,-58.432212 -34.71568,-58.433287 -<br>34.71619,-58.432501 -34.717202))) |
| 505 | Diagonal Vía Publica  | Buenos Aires | Florencio Varela      | Florencio Varela | (((-58.264984 -34.798162,-58.265417 -<br>34.798393,-58.265498 -34.79818,-58.265554 -<br>34.797813,-58.265525 -34.797785,-58.265459 -<br>34.797757,-58.265326 -34.797706,-58.264984 -<br>34.798162)))   |
| 506 | La Sidrera            | Buenos Aires | Exaltación de la Cruz | Pavón            | (((-59.021136 -34.3865,-59.01959 -34.385714,-<br>59.019021 -34.385239,-59.017254 -34.386461,-<br>59.018908 -34.388097,-59.021136 -34.3865)))   |
| 507 | Penta                 | Buenos Aires | Quilmes               | Quilmes Oeste    | (((-58.31028 -34.736284,-58.317089 -<br>34.740317,-58.317145 -34.740177,-58.315917 -<br>34.738394,-58.315462 -34.738932,-58.312919 -<br>34.737367,-58.313727 -34.736386,-58.31426 -<br>34.73664,-58.314523 -34.736313,-58.311137 -<br>34.734398,-58.31028 -34.736284)))  |
| 508 | Kolinos               | Buenos Aires | Quilmes               | Quilmes Oeste    | (((-58.307089 -34.741851,-58.30534 -<br>34.743869,-58.306284 -34.744116,-58.306606 -<br>34.74424,-58.306649 -34.744257,-58.307572 -<br>34.74528,-58.309213 -34.742811,-58.307089 -<br>34.741851)))   |
| 509 | Finexcor              | Buenos Aires | Quilmes               | Bernal Oeste     | (((-58.318868 -34.731108,-58.318914 -<br>34.729808,-58.31903 -34.728804,-58.319407 -<br>34.72854,-58.319613 -34.728258,-58.319741 -<br>34.727984,-58.319909 -34.72718,-58.319889 -<br>34.726719,-58.319778 -34.726807,-58.319712 -<br>34.726754,-58.319652 -34.726835,-58.31933 -<br>34.727147,-58.319141 -34.727264,-58.319087 -  |



*[Firma manuscrita]*



Congreso de la Nación

13-PE-22

OD 304

69

|     |                            |              |                   |                   |   |
|-----|----------------------------|--------------|-------------------|-------------------|---|
|     |                            |              |                   |                   | 34.727283,-58.318864 -34.727512,-58.318814 -<br>34.727562,-58.318463 -34.727844,-58.3175 -<br>34.727007,-58.315174 -34.725082,-58.315069 -<br>34.725258,-58.314918 -34.725537,-58.314751 -<br>34.725916,-58.314532 -34.726531,-58.314427 -<br>34.726967,-58.314411 -34.727046,-58.314383 -<br>34.727549,-58.314334 -34.727682,-58.31432 -<br>34.727722,-58.314086 -34.727975,-58.315519 -<br>34.728984,-58.315442 -34.729095,-58.318729 -<br>34.731345,-58.318716 -34.731718,-58.31868 -<br>34.732329,-58.318493 -34.733741,-58.318362 -<br>34.73403,-58.318255 -34.733972,-58.318211 -<br>34.734024,-58.318343 -34.7341,-58.318431 -<br>34.734118,-58.318528 -34.73404,-58.318634 -<br>34.733844,-58.318791 -34.73228,-58.318837 -<br>34.731459,-58.318868 -34.731108))) |
| 510 | Compal                     | Buenos Aires | Berazategui       | Plátanos          | (((-58.17452 -34.778028,-58.175252 -<br>34.777401,-58.176261 -34.776609,-58.176815 -<br>34.777068,-58.176113 -34.777654,-58.176777 -<br>34.778688,-58.176152 -34.778909,-58.175594 -<br>34.777996,-58.175304 -34.778126,-58.175843 -<br>34.779031,-58.175273 -34.779301,-58.17452 -<br>34.778028)))   |
| 511 | Mi Rincón                  | Buenos Aires | General Rodríguez | General Rodríguez | (((-58.954269 -34.68388,-58.958871 -<br>34.687723,-58.963588 -34.683631,-58.95905 -<br>34.679847,-58.954269 -34.68388)))  |
| 512 | El Complejo                | Buenos Aires | Bragado           | Bragado           | (((-60.510448 -35.111305,-60.509997 -<br>35.111448,-60.510562 -35.112744,-60.511002 -<br>35.11264,-60.510448 -35.111305)),(-60.51252 -<br>35.113444,-60.512288 -35.113061,-60.511696 -<br>35.113327,-60.510906 -35.113575,-60.511031 -<br>35.113837,-60.51252 -35.113444)))   |
| 513 | Anahí                      | Buenos Aires | Chascomús         | Chascomús         | (((-57.982919 -35.573677,-57.984034 -<br>35.573799,-57.984697 -35.570357,-57.98349 -<br>35.570206,-57.983277 -35.571051,-57.983615 -<br>35.571257,-57.983836 -35.571429,-57.98397 -<br>35.571751,-57.98394 -35.572015,-57.983778 -<br>35.572331,-57.983503 -35.572551,-57.9831 -<br>35.57266,-57.982919 -35.573677)))   |
| 514 | El Porteño                 | Buenos Aires | Chascomús         | Chascomús         | (((-57.976843 -35.574118,-57.976843 -<br>35.574119,-57.976318 -35.576505,-57.977352 -<br>35.576655,-57.97748 -35.576142,-57.978648 -<br>35.576332,-57.978876 -35.575452,-57.977717 -<br>35.575265,-57.977858 -35.574795,-57.979014 -<br>35.575017,-57.979151 -35.574499,-57.976843 -<br>35.574118)))  |
| 515 | Arroyo Morales y Chivilcoy | Buenos Aires | La Matanza        | González Catán    | (((-58.637391 -34.796363,-58.640238 -<br>34.79465,-58.641024 -34.792996,-58.641425 -<br>34.792569,-58.641072 -34.792245,-58.639881 -<br>34.794231,-58.63705 -34.796119,-58.637391 -<br>34.796363)))   |
| 516 | Villa Mónica               | Buenos Aires | Florencio Varela  | Santa Rosa        | (((-58.285434 -34.835244,-58.285543 -<br>34.835051,-58.284078 -34.834521,-58.283791 -<br>34.835031,-58.284031 -34.835173,-58.284617 -<br>34.835231,-58.285215 -34.835197,-58.285434 -   |



*[Firmas manuscritas]*



Congreso de la Nación

13-PE-22

OD 304

70

|     |               |              |                  |                            |  |
|-----|---------------|--------------|------------------|----------------------------|--|
|     |               |              |                  |                            | 34.835244)).((-58.28346 -34.838861,-58.284708 -34.836537,-58.284154 -34.836589,-58.283823 -34.836598,-58.283575 -34.836468,-58.283527 -34.83631,-58.283103 -34.836193,-58.282605 -34.83707,-58.282033 -34.838138,-58.28346 -34.838861)))   |
| 517 | Los Aromos    | Buenos Aires | 9 de Julio       | Nueve De Julio             | (((-60.868251 -35.472266,-60.87227 -35.474283,-60.870623 -35.476452,-60.87005 -35.477224,-60.869812 -35.477522,-60.868283 -35.476732,-60.868312 -35.476692,-60.867875 -35.476468,-60.867419 -35.477058,-60.866387 -35.4765,-60.867022 -35.475683,-60.86614 -35.475216,-60.868251 -35.472266)))   |
| 519 | Villa Esther  | Buenos Aires | Florencio Varela | Estanislao Severo Zeballos | (((-58.251741 -34.807146,-58.250708 -34.806646,-58.24943 -34.808863,-58.249629 -34.809079,-58.249144 -34.809862,-58.248979 -34.809777,-58.248182 -34.811162,-58.24837 -34.811386,-58.24787 -34.812108,-58.247185 -34.813342,-58.247092 -34.813306,-58.246938 -34.81335,-58.246757 -34.813668,-58.247302 -34.813818,-58.247882 -34.813689,-58.251741 -34.807146)))  |
| 520 | Las Violetas  | Buenos Aires | Bragado          | Bragado                    | (((-60.460787 -35.128085,-60.458687 -35.129631,-60.45945 -35.130382,-60.46146 -35.128838,-60.460787 -35.128085)))  |
| 522 | Infico        | Buenos Aires | Florencio Varela | Estanislao Severo Zeballos | (((-58.247827 -34.814085,-58.246325 -34.81457,-58.246197 -34.814719,-58.2456 -34.815891,-58.245938 -34.816022,-58.246376 -34.816132,-58.246034 -34.816769,-58.245305 -34.817987,-58.244191 -34.819915,-58.243841 -34.820533,-58.243358 -34.820383,-58.242495 -34.821995,-58.242849 -34.822329,-58.243079 -34.822428,-58.244827 -34.819341,-58.245272 -34.81851,-58.245411 -34.818238,-58.245655 -34.817779,-58.247827 -34.814085)))  |
| 523 | El Molino III | Buenos Aires | Florencio Varela | Florencio Varela           | (((-58.301566 -34.799275,-58.301332 -34.799535,-58.301117 -34.799417,-58.300963 -34.7992,-58.30097 -34.799034,-58.301183 -34.798819,-58.300939 -34.798221,-58.300586 -34.797839,-58.300397 -34.797991,-58.300198 -34.79776,-58.300007 -34.797673,-58.298706 -34.79703,-58.299949 -34.795421,-58.300307 -34.794952,-58.30036 -34.794888,-58.300859 -34.794087,-58.300962 -34.794637,-58.301046 -34.795069,-58.300964 -34.795574,-58.300893 -34.796154,-58.301152 -34.796386,-58.301125 -34.79658,-58.301192 -34.796657,-58.300782 -34.797591,-58.301019 -34.798132,-58.301047 -34.798143,-58.301078 -34.798205,-58.301281 -34.798678,-58.301385 -34.798864,-58.301566 -34.799275))) |
| 524 | Sin Nombre    | Buenos Aires | Bragado          | Bragado                    | (((-60.499101 -35.107976,-60.499798 -35.107756,-60.499677 -35.107396,-60.499264 -35.107464,-60.499183 -35.107408,-60.499133 -35.107299,-60.498808 -35.107299,-60.498864 -35.107548,-60.498882 -35.107557,-60.499101 -35.107976)).((-60.497446 -35.107904,-60.498269  |



*Ju*  
*dl*



Congreso de la Nación

13-PE-22

OD 304

71

|     |                   |              |                   |                   |   |
|-----|-------------------|--------------|-------------------|-------------------|---|
|     |                   |              |                   |                   | -35.107656,-60.498266 -35.107647,-60.498093 -<br>35.107134,-60.49842 -35.107043,-60.498375 -<br>35.106989,-60.496046 -35.106638,-60.495976 -<br>35.106674,-60.49617 -35.107149,-60.496595 -<br>35.108142,-60.497446 -35.107904)))   |
| 525 | Las Marias        | Buenos Aires | Junin             | Junin             | (((-60.980008 -34.617304,-60.979547 -<br>34.617642,-60.980592 -34.618501,-60.981037 -<br>34.61813,-60.980008 -34.617304)))  |
| 526 | San José 2        | Buenos Aires | San Vicente       | Alejandro Korn    | (((-58.368169 -34.999508,-58.367408 -<br>34.999108,-58.366808 -34.99961,-58.36533 -<br>34.998879,-58.36462 -34.999873,-58.365211 -<br>35.000196,-58.364722 -35.000976,-58.365437 -<br>35.001363,-58.366203 -35.000638,-58.366729 -<br>35.000939,-58.367556 -35.000152,-58.368145 -<br>34.999536,-58.368169 -34.999508)),((-58.368861<br>-34.998664,-58.368883 -34.998676,-58.369495 -<br>34.997963,-58.370233 -34.996869,-58.370785 -<br>34.995937,-58.371232 -34.995052,-58.371752 -<br>34.993839,-58.369746 -34.992781,-58.366933 -<br>34.996644,-58.367891 -34.997131,-58.367314 -<br>34.997937,-58.368861 -34.998664))) |
| 527 | Los Almendros     | Buenos Aires | Junin             | Junin             | (((-60.980592 -34.618501,-60.980155 -<br>34.618875,-60.97908 -34.618022,-60.979547 -<br>34.617642,-60.980592 -34.618501)))  |
| 528 | Santa Teresita    | Buenos Aires | Almirante Brown   | Glew              | (((-58.409185 -34.892353,-58.407988 -<br>34.890524,-58.407511 -34.890339,-58.407221 -<br>34.890741,-58.407197 -34.89073,-58.407142 -<br>34.890797,-58.406865 -34.89122,-58.407006 -<br>34.891282,-58.405533 -34.893254,-58.405458 -<br>34.89324,-58.4051 -34.893758,-58.404309 -<br>34.893364,-58.403219 -34.894925,-58.406212 -<br>34.896391,-58.40625 -34.896407,-58.409185 -<br>34.892353)))   |
| 529 | Villa Vengochea 2 | Buenos Aires | General Rodríguez | General Rodríguez | (((-58.921137 -34.608451,-58.923218 -<br>34.606862,-58.922059 -34.605784,-58.920557 -<br>34.605025,-58.919098 -34.607038,-58.920257 -<br>34.607674,-58.921137 -34.608451)))   |
| 530 | Riobamba y Rivero | Buenos Aires | San Pedro         | San Pedro         | (((-59.677622 -33.675482,-59.676917 -<br>33.675903,-59.677324 -33.676381,-59.677868 -<br>33.677044,-59.67856 -33.676613,-59.679279 -<br>33.676189,-59.678827 -33.675621,-59.678119 -<br>33.676065,-59.677622 -33.675482)))  |
| 531 | Los Naranjos 1    | Buenos Aires | General Rodríguez | General Rodríguez | (((-58.912221 -34.607625,-58.91257 -<br>34.606482,-58.910778 -34.606045,-58.91066 -<br>34.605886,-58.909807 -34.60612,-58.910251 -<br>34.607371,-58.910692 -34.6073,-58.910825 -<br>34.607297,-58.912221 -34.607625)))  |
| 532 | San José I        | Buenos Aires | Pergamino         | Pergamino         | (((-60.568168 -33.868168,-60.565538 -<br>33.870087,-60.566072 -33.871239,-60.567111 -<br>33.870873,-60.567331 -33.871279,-60.568301 -<br>33.87095,-60.568158 -33.870546,-60.56913 -<br>33.870165,-60.568168 -33.868168)))   |



*[Firmas manuscritas]*



Congreso de la Nación

13-PE-22

OD 304

72

|     |                  |              |                   |                   |   |
|-----|------------------|--------------|-------------------|-------------------|---|
| 533 | Santa Teresita   | Buenos Aires | Pergamino         | Pergamino         | (((-60.565829 -33.863052,-60.568357 -33.86543,-60.569091 -33.867422,-60.572095 -33.865202,-60.574295 -33.863374,-60.572327 -33.86153,-60.570273 -33.859687,-60.565829 -33.863052)))   |
| 534 | San José II      | Buenos Aires | Pergamino         | Pergamino         | (((-60.567091 -33.874691,-60.567616 -33.875716,-60.567158 -33.875817,-60.566154 -33.876179,-60.565187 -33.876493,-60.565342 -33.876909,-60.566795 -33.879938,-60.569762 -33.879099,-60.56906 -33.877426,-60.567622 -33.874451,-60.567091 -33.874691)),((-60.566893 -33.872928,-60.564972 -33.873605,-60.565638 -33.875119,-60.56759 -33.874362,-60.566893 -33.872928)))   |
| 535 | La Latita        | Buenos Aires | Pergamino         | Pergamino         | (((-60.562001 -33.877417,-60.560016 -33.878007,-60.560878 -33.879874,-60.561775 -33.879083,-60.56187 -33.87878,-60.561872 -33.878392,-60.561947 -33.877809,-60.562078 -33.877472,-60.562001 -33.877417)))   |
| 536 | Bajo Campodónico | Buenos Aires | San Pedro         | San Pedro         | (((-59.614161 -33.74238,-59.613959 -33.74253,-59.613416 -33.742128,-59.612772 -33.742797,-59.613179 -33.743108,-59.612838 -33.743448,-59.61274 -33.743596,-59.612493 -33.74429,-59.612707 -33.74453,-59.613742 -33.743634,-59.6147 -33.742772,-59.614161 -33.74238)),((-59.613158 -33.737956,-59.612697 -33.738366,-59.613555 -33.739383,-59.613383 -33.739874,-59.613512 -33.740222,-59.614113 -33.739785,-59.614016 -33.739151,-59.613823 -33.738411,-59.613158 -33.737956)))                   |
| 537 | Chacra 599       | Buenos Aires | Lincoln           | Lincoln           | (((-61.520226 -34.878979,-61.521268 -34.878105,-61.521981 -34.878748,-61.52285 -34.878023,-61.52177 -34.877065,-61.521334 -34.876716,-61.52094 -34.877048,-61.520012 -34.876172,-61.519675 -34.876494,-61.519396 -34.876294,-61.519179 -34.876502,-61.519051 -34.876528,-61.518187 -34.877266,-61.518597 -34.877669,-61.520226 -34.878979)))  |
| 538 | La Mascota       | Buenos Aires | Tigre             | Benavidez         | (((-58.706495 -34.398833,-58.70699 -34.399046,-58.707162 -34.399149,-58.70806 -34.399623,-58.708117 -34.399621,-58.708664 -34.398883,-58.708776 -34.398729,-58.70929 -34.39809,-58.709415 -34.397945,-58.70995 -34.39725,-58.709979 -34.397214,-58.710605 -34.396445,-58.710557 -34.396409,-58.709564 -34.395928,-58.709487 -34.396023,-58.707719 -34.398252,-58.706435 -34.397552,-58.705303 -34.398147,-58.704404 -34.398668,-58.705044 -34.39902,-58.705772 -34.39845,-58.706495 -34.398833))) |
| 539 | Parque Jolly     | Buenos Aires | General Rodríguez | General Rodríguez | (((-58.984293 -34.592637,-58.985504 -34.593261,-58.986815 -34.593979,-58.987699 -34.594394,-58.986549 -34.595862,-58.989683 -34.597563,-58.992505 -34.593966,-58.991647 -34.593506,-58.990215 -34.59271,-58.991826 -34.590631,-58.990084 -34.589817,-58.986213 -34.58985,-58.986179 -34.590071,-58.984279 -   |



*[Firmas manuscritas]*





Congreso de la Nación

13-PE-22

OD 304

73

|     |                       |                 |            |                   |  |
|-----|-----------------------|-----------------|------------|-------------------|--|
|     |                       |                 |            |                   | 34.592552,-58.980671 -34.590687,-58.978739 -<br>34.593232,-58.982353 -34.595174,-58.984293 -<br>34.592637),(-58.989323 -34.592266,-58.988005 -<br>34.593939,-58.987236 -34.593539,-58.988502 -<br>34.59189,-58.989323 -34.592266)))  |
| 540 | Arroyo Las<br>Viboras | Buenos<br>Aires | La Matanza | González<br>Catán | (((-58.657113 -34.768085,-58.656173 -<br>34.768556,-58.658513 -34.770491,-58.660895 -<br>34.768578,-58.661508 -34.768093,-58.660713 -<br>34.767442,-58.661182 -34.76684,-58.661956 -<br>34.765971,-58.66205 -34.766029,-58.662443 -<br>34.765375,-58.662872 -34.764978,-58.663371 -<br>34.765386,-58.664095 -34.765959,-58.664853 -<br>34.765362,-58.663622 -34.764242,-58.663896 -<br>34.763552,-58.664018 -34.763368,-58.664501 -<br>34.762795,-58.66479 -34.762458,-58.665317 -<br>34.761383,-58.665803 -34.760786,-58.6667 -<br>34.760653,-58.666524 -34.760241,-58.666085 -<br>34.759823,-58.665525 -34.759611,-58.664695 -<br>34.760834,-58.66445 -34.760831,-58.662655 -<br>34.763646,-58.662827 -34.763715,-58.66266 -<br>34.763846,-58.662211 -34.764043,-58.661854 -<br>34.764213,-58.66169 -34.764504,-58.661679 -<br>34.764734,-58.661625 -34.765104,-58.661355 -<br>34.765408,-58.661192 -34.765575,-58.659998 -<br>34.765133,-58.659799 -34.765444,-58.660299 -<br>34.765618,-58.660657 -34.765783,-58.661364 -<br>34.766064,-58.660342 -34.76734,-58.65986 -<br>34.767708,-58.659738 -34.767622,-58.659613 -<br>34.767705,-58.659548 -34.767659,-58.659181 -<br>34.767924,-58.659161 -34.768046,-58.658783 -<br>34.768183,-58.658408 -34.768783,-58.65798 -<br>34.76894,-58.657932 -34.76884,-58.657619 -<br>34.768806,-58.657113 -34.768085))) |
| 541 | Lomas Verdes          | Buenos<br>Aires | Moreno     | La Reja           | (((-58.816783 -34.62068,-58.815308 -<br>34.621087,-58.81471 -34.621201,-58.814634 -<br>34.621209,-58.8144 -34.620625,-58.814041 -<br>34.619589,-58.812486 -34.620033,-58.812883 -<br>34.621039,-58.812221 -34.621215,-58.812119 -<br>34.620981,-58.81112 -34.621215,-58.811407 -<br>34.622032,-58.810108 -34.622383,-58.810603 -<br>34.623793,-58.811986 -34.623402,-58.814948 -<br>34.622526,-58.815839 -34.622277,-58.815672 -<br>34.621925,-58.815394 -34.621215,-58.816826 -<br>34.620839,-58.816783 -34.62068)))  |
| 542 | Sargento Cabral       | Buenos<br>Aires | San Pedro  | Río Tala          | (((-59.639708 -33.767937,-59.638406 -<br>33.767019,-59.638461 -33.766967,-59.63761 -<br>33.766409,-59.637214 -33.766847,-59.637056 -<br>33.766748,-59.638178 -33.765598,-59.639377 -<br>33.764389,-59.639568 -33.764607,-59.638413 -<br>33.765827,-59.640103 -33.767436,-59.639708 -<br>33.767937)))   |
| 543 | Santa Cecilia         | Buenos<br>Aires | La Matanza | González<br>Catán | (((-58.669803 -34.772679,-58.671679 -<br>34.774386,-58.671027 -34.774812,-58.671605 -<br>34.775384,-58.671459 -34.77558,-58.67102 -<br>34.77576,-58.670602 -34.775897,-58.6697 -<br>34.775808,-58.668611 -34.775548,-58.668403 -<br>34.775803,-58.668314 -34.776011,-58.668367 -<br>34.776948,-58.664539 -34.777095,-58.664734 -<br>34.776814,-58.666593 -34.775291,-58.662622 -<br>34.771913,-58.663216 -34.771417,-58.664426 -<br>34.770399,-58.665142 -34.769826,-58.665954 -   |



*[Firmas manuscritas]*




Congreso de la Nación

13-PE-22

OD 304

74

|     |                     |              |                   |                            |   |
|-----|---------------------|--------------|-------------------|----------------------------|---|
|     |                     |              |                   |                            | 34.769206,-58.667069 -34.768283,-58.667105 -<br>34.768318,-58.669048 -34.769966,-58.671044 -<br>34.771644,-58.669803 -34.772679)))  |
| 544 | Doce de Marzo       | Buenos Aires | San Nicolás       | San Nicolás De Los Arroyos | (((-60.236627 -33.357317,-60.236899 -<br>33.357118,-60.235593 -33.355785,-60.235381 -<br>33.355967,-60.235513 -33.356121,-60.236627 -<br>33.357317))),((-60.240362 -33.360571,-60.240338<br>-33.36059,-60.244481 -33.364568,-60.245619 -<br>33.363681,-60.241419 -33.359757,-60.240362 -<br>33.360571)))  |
| 545 | Nueva Esperanza     | Buenos Aires | San Isidro        | Boulogne Sur Mer           | (((-58.559711 -34.514124,-58.559821 -<br>34.514072,-58.560126 -34.51388,-58.560529 -<br>34.513623,-58.560815 -34.513441,-58.560758 -<br>34.513388,-58.560897 -34.513254,-58.560725 -<br>34.513115,-58.560816 -34.513039,-58.560655 -<br>34.512905,-58.560399 -34.513116,-58.560245 -<br>34.513246,-58.559498 -34.513929,-58.559711 -<br>34.514124)))  |
| 546 | San Pablo y Echagüe | Buenos Aires | Almirante Brown   | Burzaco                    | (((-58.408104 -34.828314,-58.408131 -<br>34.828285,-58.408201 -34.827695,-58.408737 -<br>34.826964,-58.408059 -34.826639,-58.407117 -<br>34.82783,-58.408104 -34.828314)))  |
| 547 | Santa Teresita II   | Buenos Aires | Berisso           | Berisso                    | (((-57.853297 -34.88489,-57.854484 -<br>34.885365,-57.855165 -34.884336,-57.849793 -<br>34.881975,-57.849594 -34.882378,-57.849022 -<br>34.882735,-57.849237 -34.883026,-57.848699 -<br>34.883345,-57.847454 -34.884068,-57.848581 -<br>34.885439,-57.849792 -34.886924,-57.853297 -<br>34.88489)))   |
| 548 | El Triángulo        | Buenos Aires | Quilmes           | Bernal Oeste               | (((-58.316013 -34.715,-58.315921 -34.71503,-<br>58.315498 -34.715328,-58.315023 -34.714926,-<br>58.314739 -34.714686,-58.313709 -34.713733,-<br>58.313453 -34.713938,-58.314452 -34.714922,-<br>58.315036 -34.71549,-58.315448 -34.71586,-<br>58.315412 -34.715917,-58.31566 -34.716146,-<br>58.315733 -34.716064,-58.315834 -34.715764,-<br>58.316072 -34.715137,-58.316013 -34.715)))                                   |
| 549 | Maravilla del Oeste | Buenos Aires | General Rodriguez | General Rodriguez          | (((-58.868845 -34.617871,-58.867859 -<br>34.617691,-58.867818 -34.617541,-58.867333 -<br>34.617362,-58.867001 -34.616408,-58.868158 -<br>34.616079,-58.86867 -34.617321,-58.868746 -<br>34.617365,-58.875722 -34.615436,-58.876736 -<br>34.61793,-58.870861 -34.619591,-58.870323 -<br>34.618236,-58.869904 -34.618135,-58.869881 -<br>34.618171,-58.869985 -34.618485,-58.869169 -<br>34.618705,-58.868845 -34.617871))) |
| 550 | El Ombú II          | Buenos Aires | Almirante Brown   | Glew                       | (((-58.372929 -34.877515,-58.373581 -<br>34.877842,-58.373337 -34.878207,-58.373409 -<br>34.878244,-58.372995 -34.878819,-58.374122 -<br>34.879367,-58.375977 -34.87689,-58.375935 -<br>34.876868,-58.374996 -34.876382,-58.374897 -<br>34.876333,-58.37428 -34.877156,-58.373456 -<br>34.876768,-58.372929 -34.877515)))   |



*[Firmas manuscritas]*



Congreso de la Nación

13-PE-22

OD 304

75

|     |                  |              |                   |                   |   |
|-----|------------------|--------------|-------------------|-------------------|---|
| 551 | San Ignacio      | Buenos Aires | Quilmes           | Bernal Oeste      | (((-58.318677 -34.712842,-58.316526 -34.714816,-58.31639 -34.715057,-58.316271 -34.714811,-58.314294 -34.713174,-58.31692 -34.711096,-58.318677 -34.712842)))   |
| 552 | Villa Paris      | Buenos Aires | Almirante Brown   | Glew              | (((-58.375516 -34.875701,-58.374996 -34.876382,-58.375935 -34.876868,-58.376421 -34.876148,-58.375516 -34.875701)))   |
| 553 | El Retiro        | Buenos Aires | La Plata          | Lisandro Olmos    | (((-58.004221 -34.966906,-58.010401 -34.972456,-58.010717 -34.97221,-58.008657 -34.970316,-58.00859 -34.970364,-58.006687 -34.968692,-58.006612 -34.968623,-58.006617 -34.968569,-58.007644 -34.96778,-58.008519 -34.968573,-58.009654 -34.967716,-58.008806 -34.966949,-58.009289 -34.966583,-58.008173 -34.965653,-58.00773 -34.965991,-58.003396 -34.961992,-58.003348 -34.962021,-58.000944 -34.963859,-58.001065 -34.96402,-58.000803 -34.964255,-58.003955 -34.967106,-58.004221 -34.966906)))  |
| 554 | Villa Bengochea  | Buenos Aires | General Rodríguez | General Rodríguez | (((-58.929547 -34.607127,-58.929947 -34.608247,-58.929094 -34.608472,-58.929175 -34.608682,-58.929604 -34.608568,-58.929775 -34.609171,-58.929451 -34.609268,-58.929655 -34.609992,-58.928062 -34.610365,-58.926894 -34.607727,-58.929547 -34.607127)))   |
| 555 | Barrio Sarmiento | Buenos Aires | La Matanza        | Virrey Del Pino   | (((-58.706021 -34.902185,-58.714194 -34.895871,-58.707558 -34.888443,-58.705657 -34.888691,-58.704715 -34.889132,-58.704096 -34.889627,-58.702141 -34.890078,-58.701404 -34.890302,-58.700832 -34.890162,-58.700466 -34.890078,-58.700257 -34.890062,-58.700092 -34.890069,-58.700114 -34.890321,-58.700226 -34.890516,-58.69983 -34.89078,-58.701105 -34.892188,-58.698383 -34.893785,-58.706021 -34.902185)))   |
| 556 | Bongiovani II    | Buenos Aires | Moreno            | Paso Del Rey      | (((-58.750401 -34.617276,-58.750258 -34.61725,-58.750229 -34.617346,-58.749486 -34.617076,-58.748884 -34.617492,-58.748545 -34.617234,-58.748236 -34.617193,-58.747135 -34.617176,-58.746848 -34.617202,-58.746808 -34.617368,-58.746693 -34.617462,-58.746765 -34.617509,-58.746772 -34.617554,-58.746659 -34.617608,-58.746663 -34.617637,-58.746728 -34.617674,-58.746719 -34.617798,-58.746704 -34.617875,-58.747075 -34.61816,-58.749635 -34.620493,-58.753322 -34.617771,-58.752676 -34.617223,-58.751752 -34.617315,-58.750401 -34.617276))) |
| 557 | Virgen de Itatí  | Buenos Aires | Pergamino         | Pergamino         | (((-60.555081 -33.888389,-60.552718 -33.889221,-60.553159 -33.890082,-60.552365 -33.890333,-60.55304 -33.891741,-60.553679 -33.891539,-60.554225 -33.893076,-60.555554 -33.892657,-60.555316 -33.892091,-60.555062 -33.891124,-60.555063 -33.891052,-60.555005 -33.890546,-60.555081 -33.888389)))  |



*[Firmas manuscritas]*



Congreso de la Nación

13-PE-22

OD 304

76

|     |                        |              |           |                |   |
|-----|------------------------|--------------|-----------|----------------|---|
| 558 | Tiro Federal           | Buenos Aires | Necochea  | Necochea       | (((-58.756781 -38.534905,-58.755866 -38.534256,-58.754983 -38.534903,-58.75584 -38.535634,-58.756781 -38.534905)))  |
| 559 | Niní                   | Buenos Aires | La Plata  | José Hernández | (((-58.000372 -34.900928,-58.001131 -34.901629,-58.001712 -34.901219,-58.002435 -34.901824,-58.001832 -34.902258,-58.002406 -34.902783,-57.999587 -34.904902,-57.999238 -34.904577,-57.99868 -34.904993,-57.997979 -34.904357,-57.998524 -34.903952,-57.998439 -34.90387,-57.998224 -34.904036,-57.998001 -34.903822,-57.997947 -34.903861,-57.997878 -34.903788,-57.998155 -34.903586,-57.997563 -34.903046,-58.000372 -34.900928)))   |
| 560 | Desamparados           | Buenos Aires | Pergamino | Pergamino      | (((-60.590085 -33.882191,-60.589285 -33.882415,-60.589142 -33.882279,-60.588711 -33.882376,-60.588378 -33.88251,-60.588483 -33.882684,-60.588683 -33.883189,-60.589048 -33.883171,-60.589423 -33.883189,-60.589681 -33.883175,-60.59042 -33.882961,-60.590085 -33.882191)))   |
| 561 | Güemes Sur             | Buenos Aires | Pergamino | Pergamino      | (((-60.596875 -33.898283,-60.593375 -33.899426,-60.593954 -33.90071,-60.594037 -33.900796,-60.594169 -33.900899,-60.594503 -33.900935,-60.59529 -33.901004,-60.596576 -33.900855,-60.597015 -33.900736,-60.597741 -33.900394,-60.597822 -33.900241,-60.596875 -33.898283)))   |
| 562 | Belgrano               | Buenos Aires | Pergamino | Pergamino      | (((-60.598468 -33.903698,-60.598621 -33.904025,-60.597986 -33.904233,-60.597608 -33.903409,-60.597315 -33.903503,-60.597219 -33.903311,-60.597061 -33.90335,-60.596959 -33.903134,-60.595287 -33.903708,-60.595046 -33.903198,-60.594146 -33.903498,-60.593492 -33.9021,-60.593536 -33.902052,-60.593301 -33.901594,-60.593373 -33.901497,-60.595433 -33.901715,-60.596408 -33.90154,-60.598207 -33.901257,-60.598725 -33.901274,-60.598842 -33.901481,-60.598547 -33.901583,-60.598879 -33.902339,-60.599357 -33.903399,-60.598468 -33.903698))) |
| 563 | 9 de Julio y Rivadavia | Buenos Aires | San Pedro | Río Tala       | (((-59.642843 -33.76921,-59.643863 -33.76829,-59.642906 -33.767683,-59.639618 -33.771183,-59.639301 -33.770965,-59.639075 -33.771183,-59.639145 -33.771266,-59.638572 -33.77181,-59.639162 -33.772232,-59.642843 -33.76921)))   |
| 564 | La Unión               | Buenos Aires | Quilmes   | Quilmes Oeste  | (((-58.328878 -34.747883,-58.329111 -34.747612,-58.32916 -34.747613,-58.32966 -34.747009,-58.328331 -34.746211,-58.327547 -34.747077,-58.328878 -34.747883)))   |
| 565 | Barrio Primavera       | Buenos Aires | Quilmes   | Quilmes Oeste  | (((-58.309223 -34.737963,-58.307322 -34.737049,-58.304792 -34.740616,-58.307656 -34.742053,-58.309223 -34.737963)))   |
| 566 | Las Maderitas          | Buenos       | Lomas de  | Lavallol       | (((-58.420064 -34.811947,-58.420899 -   |



*[Firmas manuscritas]*



Congreso de la Nación

13-PE-22

OD 304

77

|     |                       |              |                   |                   |  |
|-----|-----------------------|--------------|-------------------|-------------------|--|
|     |                       | Aires        | Zamora            |                   | 34.812404,-58.421465 -34.811606,-58.421428 -<br>34.811526,-58.420593 -34.811115,-58.420057 -<br>34.811855,-58.420064 -34.811947)))   |
| 567 | Triángulo de Don José | Buenos Aires | Florencio Varela  | Gobernador Costa  | ((( -58.322116 -34.801687,-58.319841 -<br>34.800504,-58.318872 -34.801684,-58.320607 -<br>34.80365,-58.322116 -34.801687)),((-58.322362<br>-34.800628,-58.321978 -34.80109,-58.322387 -<br>34.801308,-58.322739 -34.800831,-58.322362 -<br>34.800628)))  |
| 568 | Don José IV           | Buenos Aires | Florencio Varela  | Gobernador Costa  | ((( -58.322496 -34.804496,-58.326509 -<br>34.803607,-58.327953 -34.803298,-58.327638 -<br>34.802851,-58.327454 -34.802935,-58.327504 -<br>34.803096,-58.327085 -34.803197,-58.325605 -<br>34.803519,-58.322837 -34.804114,-58.322331 -<br>34.804258,-58.322496 -34.804496)),((-58.324222<br>-34.802996,-58.324022 -34.803244,-58.324361 -<br>34.803409,-58.324078 -34.803767,-58.3241 -<br>34.803809,-58.325094 -34.803581,-58.325176 -<br>34.80348,-58.324222 -34.802996)))   |
| 569 | Pico Rojo             | Buenos Aires | General Rodríguez | General Rodríguez | ((( -58.883692 -34.596982,-58.885719 -<br>34.59859,-58.886459 -34.597626,-58.888902 -<br>34.59888,-58.883344 -34.605978,-58.881797 -<br>34.605159,-58.880882 -34.606415,-58.878267 -<br>34.605009,-58.879057 -34.604267,-58.878371 -<br>34.603867,-58.879383 -34.60255,-58.880162 -<br>34.602953,-58.880829 -34.602068,-58.880062 -<br>34.601673,-58.881118 -34.600314,-58.879035 -<br>34.599227,-58.878534 -34.599887,-58.877818 -<br>34.599539,-58.87965 -34.597122,-58.87864 -<br>34.596589,-58.878082 -34.597346,-58.877698 -<br>34.597147,-58.878276 -34.596366,-58.879085 -<br>34.596778,-58.87933 -34.596443,-58.880663 -<br>34.597076,-58.882708 -34.598212,-58.883692 -<br>34.596982))) |
| 570 | La Paz II             | Buenos Aires | Quilmes           | Quilmes Oeste     | ((( -58.330798 -34.746613,-58.329759 -<br>34.747965,-58.331739 -34.748961,-58.332245 -<br>34.74829,-58.331854 -34.74807,-58.332325 -<br>34.747469,-58.331578 -34.747064,-58.331476 -<br>34.746985,-58.330798 -34.746613)))   |
| 571 | La 513                | Buenos Aires | Pergamino         | Pergamino         | ((( -60.552915 -33.911963,-60.552967 -<br>33.913358,-60.553125 -33.913293,-60.553237 -<br>33.913164,-60.553468 -33.913017,-60.553725 -<br>33.912888,-60.553843 -33.91279,-60.553967 -<br>33.912625,-60.554235 -33.912323,-60.55431 -<br>33.912118,-60.554352 -33.911958,-60.552915 -<br>33.911963)))   |
| 572 | Cristo Rey            | Buenos Aires | Pergamino         | Pergamino         | ((( -60.561763 -33.911525,-60.561727 -<br>33.911285,-60.561478 -33.910929,-60.560781 -<br>33.911272,-60.561158 -33.911856,-60.560551 -<br>33.912188,-60.560563 -33.912389,-60.559826 -<br>33.913061,-60.559906 -33.91321,-60.561116 -<br>33.914768,-60.563297 -33.913517,-60.562572 -<br>33.912481,-60.561763 -33.911525)))  |
| 573 | Luchetti              | Buenos Aires | General Rodríguez | General Rodríguez | ((( -58.876579 -34.622549,-58.877156 -<br>34.622411,-58.877616 -34.623716,-58.879347 -   |



*[Firma manuscrita]*



Congreso de la Nación

13-PE-22  
OD 304  
78

|     |                  |              |                 |                            |   |
|-----|------------------|--------------|-----------------|----------------------------|---|
|     |                  |              |                 |                            | 34.624594,-58.879608 -34.624691,-58.879211 -<br>34.623338,-58.878359 -34.623509,-58.878079 -<br>34.622723,-58.877823 -34.622776,-58.877558 -<br>34.621965,-58.877063 -34.622073,-58.876663 -<br>34.620975,-58.875074 -34.62137,-58.875165 -<br>34.621619,-58.875607 -34.621521,-58.875874 -<br>34.622354,-58.87542 -34.622453,-58.875669 -<br>34.62327,-58.876735 -34.622998,-58.876579 -<br>34.622549))))  |
| 574 | El Tala          | Buenos Aires | Quilmes         | Quilmes Oeste              | (((58.323803 -34.762933,-58.327326 -34.7583,-<br>58.32323 -34.756247,-58.322413 -34.755826,-<br>58.322279 -34.755988,-58.322617 -34.756453,-<br>58.322888 -34.756664,-58.323008 -34.7569,-<br>58.319854 -34.760898,-58.323803 -34.762933))))  |
| 575 | Zabala           | Buenos Aires | Almirante Brown | Solano                     | (((58.327937 -34.7861,-58.32859 -34.786439,-<br>58.329886 -34.784563,-58.330184 -34.784028,-<br>58.330539 -34.78367,-58.327274 -34.782011,-<br>58.326341 -34.783479,-58.328276 -34.784432,-<br>58.328293 -34.784563,-58.328785 -34.784776,-<br>58.328558 -34.78512,-58.327937 -34.7861))))  |
| 576 | Kennedy II       | Buenos Aires | Pergamino       | Pergamino                  | (((60.565907 -33.906357,-60.565934 -33.9064,-<br>60.565756 -33.906507,-60.565557 -33.906611,-<br>60.565319 -33.906727,-60.565181 -33.906797,-<br>60.565022 -33.906879,-60.564713 -33.907051,-<br>60.564468 -33.907171,-60.564043 -33.907374,-<br>60.563821 -33.907514,-60.56361 -33.907646,-<br>60.563457 -33.907744,-60.563362 -33.907742,-<br>60.563299 -33.907686,-60.563449 -33.907579,-<br>60.563781 -33.907326,-60.563899 -33.90724,-<br>60.563935 -33.907221,-60.563998 -33.907176,-<br>60.564071 -33.907141,-60.564459 -33.90695,-<br>60.564906 -33.90675,-60.565176 -33.906651,-<br>60.56526 -33.906616,-60.565473 -33.906525,-<br>60.56564 -33.906462,-60.565907 -33.906357)))) |
| 577 | Cavalli          | Buenos Aires | San Nicolás     | San Nicolás De Los Arroyos | (((60.199269 -33.336292,-60.198969 -<br>33.336274,-60.198604 -33.336489,-60.198132 -<br>33.336821,-60.197563 -33.336964,-60.19722 -<br>33.337152,-60.196973 -33.337368,-60.198089 -<br>33.338461,-60.198454 -33.338443,-60.200224 -<br>33.337224,-60.199269 -33.336292))))  |
| 578 | Moreno y Derqui  | Buenos Aires | José M. Ezeiza  | La Unión                   | (((58.535552 -34.845869,-58.533601 -<br>34.844902,-58.532527 -34.846373,-58.534495 -<br>34.847308,-58.535552 -34.845869))))   |
| 579 | San Sebastián II | Buenos Aires | Quilmes         | Bernal Oeste               | (((58.314251 -34.727794,-58.314373 -<br>34.727529,-58.314367 -34.727389,-58.314373 -<br>34.727281,-58.314396 -34.727014,-58.314449 -<br>34.7266,-58.314501 -34.726511,-58.314597 -<br>34.726224,-58.314709 -34.725944,-58.314723 -<br>34.725885,-58.314884 -34.7255,-58.315093 -<br>34.725113,-58.31506 -34.725018,-58.314649 -<br>34.72467,-58.314528 -34.724713,-58.313984 -<br>34.725185,-58.313945 -34.725211,-58.313845 -<br>34.725454,-58.313835 -34.725679,-58.314044 -<br>34.72654,-58.314101 -34.727289,-58.313882 -<br>34.727813,-58.313772 -34.728054,-58.313406 -<br>34.728912,-58.313362 -34.729024,-58.313559 -<br>34.729103,-58.31259 -34.731059,-58.313418 -              |



*[Firmas manuscritas]*



Congreso de la Nación

13-PE-22

OD 304

79

|     |                 |              |                    |            |   |
|-----|-----------------|--------------|--------------------|------------|---|
|     |                 |              |                    |            | 34.73148,-58.314559 -34.729938,-58.314807 -<br>34.729667,-58.315106 -34.729242,-58.31519 -<br>34.729013,-58.315309 -34.728871,-58.315079 -<br>34.728701,-58.314182 -34.728134,-58.31417 -<br>34.72804,-58.314049 -34.727963,-58.314172 -<br>34.727856,-58.314251 -34.727794)))  |
| 580 | California      | Buenos Aires | General San Martín | San Andrés | (((58.525478 -34.553493,-58.526076 -<br>34.553789,-58.526398 -34.553373,-58.525832 -<br>34.553077,-58.525478 -34.553493)))  |
| 581 | Quinta 68       | Buenos Aires | Almirante Brown    | Glew       | (((58.388189 -34.905737,-58.389318 -<br>34.904837,-58.387866 -34.904108,-58.387059 -<br>34.905145,-58.388189 -34.905737)))  |
| 582 | Barrio Morris   | Buenos Aires | General San Martín | San Andrés | (((58.530835 -34.55389,-58.530778 -<br>34.553849,-58.530728 -34.553818,-58.530128 -<br>34.554537,-58.530247 -34.554624,-58.530835 -<br>34.55389)))  |
| 583 | Sol de Oro      | Buenos Aires | José M. Ezeiza     | La Unión   | (((58.544449 -34.891604,-58.543937 -<br>34.892253,-58.543289 -34.891948,-58.54244 -<br>34.8931,-58.542362 -34.89311,-58.541721 -<br>34.892786,-58.540992 -34.893802,-58.540816 -<br>34.893785,-58.540215 -34.893513,-58.539758 -<br>34.894115,-58.539515 -34.894339,-58.539164 -<br>34.894536,-58.538885 -34.894436,-58.537967 -<br>34.894003,-58.537287 -34.894913,-58.537175 -<br>34.89493,-58.536537 -34.89463,-58.535719 -<br>34.895691,-58.535383 -34.895678,-58.534253 -<br>34.895128,-58.533364 -34.896351,-58.533643 -<br>34.896535,-58.536202 -34.897773,-58.537433 -<br>34.896115,-58.537963 -34.895375,-58.53866 -<br>34.895726,-58.539368 -34.89475,-58.540788 -<br>34.895434,-58.541636 -34.89424,-58.542161 -<br>34.893617,-58.542061 -34.893526,-58.542591 -<br>34.893301,-58.543127 -34.893537,-58.543526 -<br>34.892994,-58.544183 -34.892513,-58.544139 -<br>34.892317,-58.544436 -34.892018,-58.544875 -<br>34.891809,-58.544641 -34.891704,-58.544449 -<br>34.891604))) |
| 584 | Pueblo Unido    | Buenos Aires | Almirante Brown    | Glew       | (((58.37101 -34.885605,-58.368709 -<br>34.884496,-58.367904 -34.885733,-58.368668 -<br>34.886079,-58.368719 -34.886117,-58.369329 -<br>34.886413,-58.369431 -34.886462,-58.369891 -<br>34.886671,-58.370175 -34.886816,-58.37101 -<br>34.885605)))  |
| 585 | Villa Cordobita | Buenos Aires | Tandil             | Tandil     | (((59.162266 -37.333856,-59.163268 -<br>37.333852,-59.162908 -37.333385,-59.162367 -<br>37.332822,-59.160168 -37.330758,-59.158386 -<br>37.33036,-59.157206 -37.329265,-59.155821 -<br>37.328911,-59.15566 -37.329355,-59.155888 -<br>37.329799,-59.155574 -37.330311,-59.15513 -<br>37.331086,-59.15494 -37.331072,-59.154566 -<br>37.331624,-59.153864 -37.332738,-59.153691 -<br>37.332815,-59.153643 -37.333041,-59.153858 -<br>37.333569,-59.154201 -37.333825,-59.154673 -<br>37.333928,-59.154888 -37.333979,-59.155447 -<br>37.334919,-59.155967 -37.335087,-59.156362 -<br>37.335569,-59.156862 -37.335736,-59.157507 -<br>37.335578,-59.159015 -37.334657,-59.159365 -  |



*[Firma manuscrita]*

*[Firma manuscrita]*



Congreso de la Nación

13-PE-22

OD 304

80

|     |              |              |                    |                    |   |
|-----|--------------|--------------|--------------------|--------------------|---|
|     |              |              |                    |                    | 37.334481,-59.160109 -37.334201,-59.161525 -37.33391,-59.162266 -37.333856)))   |
| 586 | Los Ciruelos | Buenos Aires | Almirante Brown    | Ministro Rivadavia | (((58.366637 -34.847292,-58.364967 -34.84656,-58.362759 -34.849381,-58.361736 -34.850723,-58.363292 -34.851572,-58.366637 -34.847292)))   |
| 587 | California   | Buenos Aires | General San Martín | San Andrés         | (((58.524503 -34.555437,-58.524063 -34.555199,-58.523881 -34.555432,-58.524294 -34.555675,-58.524503 -34.555437)))  |
| 589 | El Matadero  | Buenos Aires | Quilmes            | Quilmes            | (((58.266646 -34.706905,-58.266413 -34.706657,-58.265927 -34.706252,-58.265639 -34.706105,-58.265092 -34.706172,-58.264431 -34.706356,-58.263955 -34.70648,-58.262015 -34.707325,-58.258863 -34.708668,-58.25836 -34.708897,-58.258696 -34.709209,-58.25925 -34.709492,-58.259525 -34.70961,-58.260429 -34.710129,-58.264359 -34.708014,-58.266646 -34.706905)))                        |
| 590 | Los Pinos    | Buenos Aires | Almirante Brown    | Ministro Rivadavia | (((58.366112 -34.859714,-58.36975 -34.854975,-58.3657 -34.852813,-58.361943 -34.857678,-58.365368 -34.859365,-58.366112 -34.859714)))   |
| 591 | Las Tunitas  | Buenos Aires | Tandil             | Tandil             | (((59.150076 -37.343217,-59.144082 -37.34095,-59.143908 -37.341243,-59.143952 -37.341259,-59.143761 -37.341588,-59.142975 -37.341281,-59.143334 -37.340672,-59.142268 -37.34025,-59.140927 -37.342513,-59.140915 -37.342581,-59.140904 -37.342688,-59.141618 -37.342945,-59.141923 -37.342432,-59.142611 -37.342679,-59.142293 -37.343194,-59.14874 -37.345602,-59.150076 -37.343217))) |
| 592 | Sin Nombre   | Buenos Aires | Luján              | Olivera            | (((59.255392 -34.621228,-59.253109 -34.620003,-59.251504 -34.622085,-59.252659 -34.622646,-59.253882 -34.623237,-59.255381 -34.621303,-59.256465 -34.621846,-59.262072 -34.624748,-59.263476 -34.622882,-59.257626 -34.619927,-59.257015 -34.620968,-59.256435 -34.621746,-59.255392 -34.621228)))  |
| 593 | Padre Varela | Buenos Aires | Luján              | Luján              | (((59.127082 -34.577174,-59.123481 -34.580037,-59.125444 -34.581643,-59.12605 -34.581987,-59.126455 -34.5817,-59.126894 -34.581532,-59.127324 -34.58177,-59.128481 -34.582796,-59.128413 -34.582848,-59.129313 -34.58361,-59.130954 -34.582361,-59.12956 -34.581168,-59.130687 -34.580101,-59.127082 -34.577174)))  |
| 594 | Villa Laza   | Buenos Aires | Tandil             | Tandil             | (((59.165223 -37.323191,-59.167532 -37.325028,-59.169178 -37.323703,-59.170073 -37.324192,-59.169073 -37.324983,-59.170183 -37.325873,-59.16899 -37.326859,-59.16786 -37.325941,-59.166697 -37.326818,-59.167865 -37.3277,-59.166375 -37.328802,-59.163339 -37.326608,-59.161802 -37.325677,-59.162617 -  |



*[Firma manuscrita]*





Congreso de la Nación

13-PE-22

OD 304

81

|     |           |              |            |                 |   |
|-----|-----------|--------------|------------|-----------------|---|
|     |           |              |            |                 | 37.324213,-59.16328 -37.324701,-59.165223 -37.323191)))   |
| 595 | Ameghino  | Buenos Aires | Luján      | Luján           | (((-59.085192 -34.553768,-59.08013 -34.561061,-59.083783 -34.562819,-59.08359 -34.563151,-59.084932 -34.562739,-59.086526 -34.56212,-59.087169 -34.561811,-59.088521 -34.559874,-59.089397 -34.560302,-59.08975 -34.560647,-59.090332 -34.560366,-59.089772 -34.560279,-59.090029 -34.559891,-59.089808 -34.559787,-59.090114 -34.559344,-59.090869 -34.559674,-59.091103 -34.559318,-59.091396 -34.559461,-59.091641 -34.559137,-59.091694 -34.559159,-59.092312 -34.558147,-59.092838 -34.557429,-59.090887 -34.556482,-59.085192 -34.553768)))   |
| 596 | Esperanza | Buenos Aires | La Matanza | Virrey Del Pino | (((-58.63458 -34.856751,-58.635085 -34.857095,-58.636296 -34.857915,-58.638241 -34.856373,-58.639387 -34.857341,-58.643003 -34.854365,-58.639934 -34.853115,-58.640532 -34.85203,-58.640887 -34.851242,-58.639761 -34.85077,-58.639184 -34.850464,-58.638991 -34.850372,-58.637233 -34.84886,-58.637996 -34.848249,-58.638128 -34.848124,-58.63704 -34.847184,-58.636135 -34.847891,-58.635647 -34.848143,-58.634505 -34.84719,-58.632192 -34.845219,-58.628969 -34.847656,-58.629756 -34.849001,-58.630229 -34.848845,-58.630503 -34.849928,-58.630688 -34.850673,-58.631078 -34.851364,-58.630933 -34.851882,-58.630843 -34.852243,-58.630936 -34.852804,-58.631014 -34.852886,-58.631336 -34.853168,-58.631624 -34.853259,-58.631861 -34.853318,-58.632108 -34.853564,-58.632323 -34.853828,-58.633823 -34.855834,-58.63458 -34.856751)))  |
| 597 | San Pedro | Buenos Aires | Luján      | Luján           | (((-59.123 -34.536839,-59.124704 -34.537766,-59.124438 -34.538121,-59.124519 -34.538174,-59.124426 -34.538294,-59.126356 -34.539356,-59.126748 -34.538834,-59.127474 -34.539272,-59.128927 -34.537372,-59.128565 -34.537187,-59.128949 -34.536682,-59.128555 -34.536459,-59.128422 -34.536607,-59.127703 -34.536249,-59.127834 -34.53607,-59.127068 -34.535665,-59.126693 -34.536196,-59.125934 -34.535792,-59.125228 -34.536705,-59.123716 -34.535931,-59.123 -34.536839)),((-59.12224 -34.5378,-59.121975 -34.537666,-59.122251 -34.537325,-59.122134 -34.537264,-59.122554 -34.536642,-59.122257 -34.536452,-59.121974 -34.536306,-59.121743 -34.536563,-59.121544 -34.536457,-59.121507 -34.536501,-59.120874 -34.53618,-59.12043 -34.536819,-59.120715 -34.536985,-59.120003 -34.537913,-59.119349 -34.537586,-59.119166 -34.5378,-59.119814 -34.538162,-59.120016 -34.537919,-59.120756 -34.538352,-59.120069 -34.539245,-59.12083 -34.539665,-59.12224 -34.5378))) |
| 598 | La Loma   | Buenos Aires | Luján      | Luján           | (((-59.118684 -34.548241,-59.118098 -34.548486,-59.116569 -34.54905,-59.116383 -34.549133,-59.117304 -34.550752,-59.119507 -34.548001,-59.118684 -34.548241)))  |



*[Firmas manuscritas]*



Congreso de la Nación

13-PE-22

OD 304

82

|     |                   |              |              |              |   |
|-----|-------------------|--------------|--------------|--------------|---|
| 599 | Villa Maria       | Buenos Aires | Luján        | Luján        | (((-59.121212 -34.532365,-59.120804 -34.532877,-59.119347 -34.532139,-59.120037 -34.531286,-59.120384 -34.531473,-59.1206 -34.531171,-59.120938 -34.531344,-59.120451 -34.532012,-59.121212 -34.532365)))   |
| 600 | San Rafael I      | Buenos Aires | San Fernando | San Fernando | (((-58.568533 -34.446642,-58.567129 -34.445353,-58.56635 -34.445942,-58.567088 -34.446596,-58.566318 -34.447221,-58.567035 -34.447858,-58.568533 -34.446642)))  |
| 601 | Mitrc             | Buenos Aires | San Miguel   | Santa María  | (((-58.726644 -34.580532,-58.727224 -34.580126,-58.727949 -34.579589,-58.728015 -34.579492,-58.729719 -34.578274,-58.731344 -34.577062,-58.731416 -34.576974,-58.73217 -34.576379,-58.731246 -34.575508,-58.732117 -34.574822,-58.733187 -34.574078,-58.734255 -34.573281,-58.735362 -34.572475,-58.736373 -34.571726,-58.735511 -34.570884,-58.736681 -34.57001,-58.737648 -34.569296,-58.738552 -34.568662,-58.739516 -34.567978,-58.740706 -34.56711,-58.739688 -34.566251,-58.738806 -34.565558,-58.737696 -34.566334,-58.735881 -34.567648,-58.734985 -34.568316,-58.735863 -34.569168,-58.733673 -34.570793,-58.732538 -34.571642,-58.731485 -34.572382,-58.726843 -34.575651,-58.725936 -34.574746,-58.724875 -34.573748,-58.720906 -34.57663,-58.720513 -34.576938,-58.721711 -34.578032,-58.723453 -34.579669,-58.724299 -34.580451,-58.725282 -34.581443,-58.725416 -34.581337,-58.724488 -34.580457,-58.725655 -34.579567,-58.726644 -34.580532))) |
| 602 | La Esperanza      | Buenos Aires | Zárate       | Zárate       | (((-59.033804 -34.120594,-59.03312 -34.120271,-59.031255 -34.119242,-59.030823 -34.119838,-59.030689 -34.119757,-59.030274 -34.120305,-59.030445 -34.120398,-59.030141 -34.120818,-59.032603 -34.122071,-59.032967 -34.122256,-59.034392 -34.122748,-59.036324 -34.123083,-59.038531 -34.123382,-59.038642 -34.123087,-59.034139 -34.120715,-59.033804 -34.120594)))  |
| 603 | Barrio Cementerio | Buenos Aires | Zárate       | Zárate       | (((-59.060907 -34.103743,-59.058449 -34.102428,-59.057308 -34.104186,-59.059731 -34.105432,-59.060907 -34.103743)))   |
| 604 | El Alto           | Buenos Aires | Merlo        | Pontevedra   | (((-58.702864 -34.741961,-58.700043 -34.739575,-58.697281 -34.741803,-58.69868 -34.742987,-58.700081 -34.741895,-58.701493 -34.743089,-58.702864 -34.741961)))  |
| 605 | Villa del Parque  | Buenos Aires | Luján        | Luján        | (((-59.081114 -34.56643,-59.080646 -34.567114,-59.078548 -34.566082,-59.077652 -34.567359,-59.078648 -34.567821,-59.078257 -34.568415,-59.079356 -34.568954,-59.078957 -34.569569,-59.083648 -34.571786,-59.083697 -34.571773,-59.085387 -34.56937,-59.082452 -34.567972,-59.082909 -34.567331,-59.081114 -34.56643),(-59.082343 -34.568002,-59.081555 -34.569137,-59.079893 -34.56835,-59.080705 -34.567165,-59.082343 -34.568002)))   |



*[Firmas manuscritas]*



Congreso de la Nación

13-PE-22

OD 304

83

|     |   |              |                    |                   |  |
|-----|---|--------------|--------------------|-------------------|--|
| 606 | Maipú y Pinamar                               | Buenos Aires | Esteban Echeverría | Nueve De Abril    | (((-58.499232 -34.748132,-58.497188 -34.747092,-58.496718 -34.747696,-58.495337 -34.747021,-58.494355 -34.748278,-58.497141 -34.749644,-58.498019 -34.748397,-58.498755 -34.74878,-58.499232 -34.748132)))   |
| 607 | Defensores Unidos                             | Buenos Aires | San Pedro          | San Pedro         | (((-59.6491 -33.689211,-59.650109 -33.688649,-59.649936 -33.688501,-59.648976 -33.689065,-59.6491 -33.689211)))  |
| 608 | La Movediza I                                 | Buenos Aires | Tandil             | Tandil            | (((-59.177352 -37.304092,-59.175045 -37.305925,-59.178387 -37.308584,-59.178463 -37.308579,-59.178786 -37.308323,-59.179228 -37.307964,-59.180646 -37.306821,-59.179459 -37.305828,-59.177352 -37.304092)))  |
| 609 | Santa Rita y Avenida Doctor Gilberto Elizalde | Buenos Aires | Esteban Echeverría | Nueve De Abril    | (((-58.486521 -34.745127,-58.486848 -34.744634,-58.486306 -34.744334,-58.486831 -34.743599,-58.486044 -34.743211,-58.48514 -34.744469,-58.486521 -34.745127)))   |
| 610 | Seleto de Gaona                               | Buenos Aires | General Rodríguez  | General Rodríguez | (((-58.88145 -34.606721,-58.877172 -34.604421,-58.873554 -34.602532,-58.873393 -34.602669,-58.874 -34.604559,-58.874282 -34.605231,-58.875136 -34.607782,-58.875823 -34.607616,-58.875756 -34.607345,-58.876465 -34.607152,-58.876569 -34.607476,-58.877955 -34.607153,-58.878079 -34.607593,-58.879532 -34.607229,-58.880846 -34.60692,-58.88145 -34.606721)))                      |
| 611 | Villa Gaucho                                  | Buenos Aires | Tandil             | Tandil            | (((-59.108362 -37.310798,-59.106023 -37.312654,-59.107169 -37.313685,-59.108356 -37.312771,-59.109074 -37.313352,-59.109705 -37.312836,-59.109395 -37.312545,-59.108816 -37.31302,-59.108462 -37.312712,-59.109612 -37.311824,-59.108362 -37.310798)))   |
| 612 | Las Flores                                    | Buenos Aires | Merlo              | Libertad          | (((-58.660092 -34.713826,-58.663239 -34.716908,-58.665485 -34.715266,-58.666315 -34.715983,-58.67043 -34.71292,-58.668925 -34.711569,-58.668049 -34.71221,-58.665799 -34.71009,-58.664807 -34.710866,-58.664391 -34.711621,-58.6637 -34.710997,-58.660092 -34.713826)))  |
| 613 | Mercosur                                      | Buenos Aires | La Plata           | José Hernández    | (((-58.013418 -34.903693,-58.013155 -34.903438,-58.012605 -34.903847,-58.010993 -34.902399,-58.010286 -34.903,-58.010479 -34.90321,-58.010865 -34.903579,-58.011182 -34.903846,-58.010268 -34.904477,-58.012363 -34.906468,-58.013694 -34.907642,-58.013829 -34.907562,-58.01266 -34.906447,-58.014272 -34.905253,-58.01371 -34.904738,-58.012952 -34.90405,-58.013418 -34.903693))) |
| 614 | Terraplén y San Juan                          | Buenos Aires | Florencio Varela   | Florencio Varela  | (((-58.257269 -34.803885,-58.257601 -34.803486,-58.258107 -34.803155,-58.257804 -34.802931,-58.257041 -34.803173,-58.2563 -34.803426,-58.255527 -34.803704,-58.255142 -  |



*[Firmas manuscritas]*



Congreso de la Nación

13-PE-22

OD 304

84

|     |                 |              |                    |               |   |
|-----|-----------------|--------------|--------------------|---------------|---|
|     |                 |              |                    |               | 34.803844,-58.254827 -34.803764,-58.254532 -<br>34.803937,-58.255408 -34.804419,-58.255837 -<br>34.803984,-58.256735 -34.803681,-58.257269 -<br>34.803885)))  |
| 615 | Boliviana       | Buenos Aires | La Plata           | Tolosa        | (((-57.986965 -34.907636,-57.985908 -<br>34.908427,-57.986837 -34.909302,-57.987907 -<br>34.908509,-57.986965 -34.907636)))   |
| 617 | El Bajo         | Buenos Aires | Merlo              | Pontevedra    | (((-58.683678 -34.714578,-58.677983 -<br>34.712234,-58.677626 -34.712512,-58.679849 -<br>34.713889,-58.680855 -34.714337,-58.680175 -<br>34.715413,-58.680964 -34.716119,-58.681831 -<br>34.714732,-58.682699 -34.715084,-58.682405 -<br>34.715941,-58.683289 -34.716262,-58.683678 -<br>34.714578)),((-58.684488 -34.712855,-58.685641 -<br>-34.713304,-58.685932 -34.71278,-58.684352 -<br>34.712165,-58.684308 -34.712115,-58.684278 -<br>34.71203,-58.684391 -34.711342,-58.684514 -<br>34.71086,-58.684529 -34.710699,-58.684495 -<br>34.710524,-58.683767 -34.710238,-58.683002 -<br>34.711594,-58.682358 -34.711347,-58.681354 -<br>34.713067,-58.682033 -34.713374,-58.682741 -<br>34.712145,-58.683018 -34.711677,-58.684197 -<br>34.712125,-58.684117 -34.71271,-58.684004 -<br>34.713125,-58.684328 -34.71324,-58.684488 -<br>34.712855))) |
| 618 | Sin Nombre      | Buenos Aires | General San Martín | San Andrés    | (((-58.526707 -34.556063,-58.526395 -<br>34.555835,-58.526271 -34.555932,-58.526575 -<br>34.556161,-58.526707 -34.556063)))   |
| 619 | Villa Madero    | Buenos Aires | La Matanza         | Ciudad Madero | (((-58.488413 -34.688783,-58.48929 -<br>34.688184,-58.48929 -34.68816,-58.48974 -<br>34.68781,-58.490358 -34.687341,-58.490293 -<br>34.687282,-58.48929 -34.686381,-58.489315 -<br>34.686362,-58.488361 -34.685477,-58.488086 -<br>34.68589,-58.487872 -34.686351,-58.487766 -<br>34.686628,-58.487701 -34.686963,-58.487732 -<br>34.687361,-58.487795 -34.687688,-58.488071 -<br>34.688164,-58.488413 -34.688783)))  |
| 620 | Basualdo        | Buenos Aires | Tigre              | Don Torcuato  | (((-58.626028 -34.474087,-58.625614 -<br>34.474943,-58.625644 -34.475002,-58.628494 -<br>34.476473,-58.628725 -34.476584,-58.631945 -<br>34.478266,-58.632158 -34.478389,-58.632226 -<br>34.478436,-58.632288 -34.478484,-58.632357 -<br>34.478542,-58.632525 -34.47873,-58.632576 -<br>34.478798,-58.632632 -34.478888,-58.632679 -<br>34.478977,-58.632775 -34.479145,-58.634553 -<br>34.4788,-58.634385 -34.478599,-58.633778 -<br>34.478271,-58.633269 -34.478268,-58.631208 -<br>34.477128,-58.628824 -34.47588,-58.627069 -<br>34.474924,-58.627141 -34.474765,-58.626851 -<br>34.474538,-58.626028 -34.474087)))   |
| 621 | Nestor Kirchner | Buenos Aires | José C. Paz        | José C. Paz   | (((-58.811289 -34.499684,-58.811387 -<br>34.499689,-58.811419 -34.499701,-58.811604 -<br>34.499629,-58.811655 -34.499715,-58.811451 -<br>34.499804,-58.811294 -34.499962,-58.811146 -<br>34.500072,-58.811052 -34.500017,-58.810889 -<br>34.500022,-58.810644 -34.500093,-58.810588 -<br>34.500089,-58.808758 -34.500698,-58.808228 -   |



*[Firmas manuscritas]*



Congreso de la Nación

13-PE-22

OD 304

85

|     |                         |              |                    |                     |  |
|-----|-------------------------|--------------|--------------------|---------------------|--|
|     |                         |              |                    |                     | 34.50116,-58.807995 -34.501003,-58.808173 -<br>34.500789,-58.808705 -34.50059,-58.808765 -<br>34.500683,-58.810574 -34.500081,-58.810538 -<br>34.499982,-58.810985 -34.499816,-58.811289 -<br>34.499684)))   |
| 622 | La Unión                | Buenos Aires | La Plata           | Tolosa              | (((-57.968999 -34.879923,-57.967672 -<br>34.878723,-57.967424 -34.878337,-57.967782 -<br>34.878287,-57.96753 -34.877906,-57.966367 -<br>34.878664,-57.965948 -34.878972,-57.965803 -<br>34.879151,-57.965872 -34.879645,-57.966391 -<br>34.880291,-57.96687 -34.880334,-57.967723 -<br>34.881184,-57.968143 -34.88101,-57.967369 -<br>34.880273,-57.968009 -34.879811,-57.968367 -<br>34.880284,-57.968316 -34.88045,-57.96842 -<br>34.880561,-57.968604 -34.880529,-57.968832 -<br>34.880362,-57.969162 -34.880744,-57.969772 -<br>34.880702,-57.969717 -34.880529,-57.968999 -<br>34.879923))) |
| 623 | La Celeste              | Buenos Aires | Junín              | Junín               | (((-60.972755 -34.585061,-60.971488 -<br>34.584044,-60.970883 -34.584523,-60.971219 -<br>34.584794,-60.971395 -34.584938,-60.972166 -<br>34.585577,-60.972755 -34.585061)))  |
| 625 | Costa Esperanza         | Buenos Aires | General San Martín | Loma Hermosa        | (((-58.600294 -34.556427,-58.600628 -<br>34.556002,-58.605365 -34.552372,-58.603959 -<br>34.551119,-58.603983 -34.551097,-58.603699 -<br>34.550855,-58.603593 -34.550847,-58.603525 -<br>34.550903,-58.600717 -34.548381,-58.600621 -<br>34.548345,-58.599848 -34.548894,-58.594404 -<br>34.553122,-58.594158 -34.5533,-58.593234 -<br>34.554018,-58.593532 -34.554192,-58.599358 -<br>34.556027,-58.59945 -34.556124,-58.599657 -<br>34.556195,-58.600294 -34.556427)))   |
| 626 | Barrio Cartero          | Buenos Aires | Hurlingham         | Hurlingham          | (((-58.649737 -34.593823,-58.649374 -<br>34.594118,-58.649892 -34.594573,-58.650236 -<br>34.594297,-58.649821 -34.593998,-58.649895 -<br>34.593993,-58.649737 -34.593823)))  |
| 627 | La Usina                | Buenos Aires | La Plata           | José Melchor Romero | (((-58.013963 -34.93416,-58.012852 -<br>34.934944,-58.013876 -34.935879,-58.01318 -<br>34.936458,-58.013554 -34.936803,-58.013835 -<br>34.93659,-58.013992 -34.936719,-58.014435 -<br>34.936389,-58.015907 -34.937718,-58.016969 -<br>34.936904,-58.013963 -34.93416)))  |
| 628 | Concordia y Rufino Zado | Buenos Aires | La Matanza         | Virrey Del Pino     | (((-58.67464 -34.865557,-58.673547 -<br>34.864628,-58.672243 -34.865674,-58.671014 -<br>34.866641,-58.671659 -34.867206,-58.671682 -<br>34.867254,-58.671986 -34.867523,-58.672461 -<br>34.867175,-58.673272 -34.866553,-58.673875 -<br>34.866131,-58.67464 -34.865557)))  |
| 629 | Barrio Los Malvones     | Buenos Aires | Necochea           | Necochea            | (((-58.771213 -38.536169,-58.769366 -<br>38.537533,-58.76655 -38.539674,-58.766922 -<br>38.539998,-58.767461 -38.540461,-58.768392 -<br>38.541167,-58.773 -38.537605,-58.771213 -<br>38.536169)))  |



*[Firma manuscrita]*



Congreso de la Nación

13-PE-22

OD 304

86

|     |             |              |                     |                    |  |
|-----|-------------|--------------|---------------------|--------------------|--|
| 630 | Eucaliptus  | Buenos Aires | General San Martín  | José León Suárez   | (((-58.590242 -34.536064,-58.590988 -34.535457,-58.591889 -34.534705,-58.592813 -34.533959,-58.592932 -34.533889,-58.593714 -34.533244,-58.593038 -34.532559,-58.593861 -34.531858,-58.59242 -34.530531,-58.591708 -34.531116,-58.5907 -34.531994,-58.590534 -34.531996,-58.58993 -34.532555,-58.589168 -34.533163,-58.587914 -34.534198,-58.589131 -34.535304,-58.589419 -34.535557,-58.589634 -34.535538,-58.590242 -34.536064)))  |
| 632 | El Progreso | Buenos Aires | Zárate              | Zárate             | (((-59.046287 -34.116941,-59.041464 -34.114388,-59.04033 -34.113803,-59.039864 -34.113598,-59.039712 -34.113603,-59.039613 -34.113556,-59.039512 -34.113488,-59.038845 -34.113161,-59.038851 -34.113132,-59.037746 -34.112605,-59.037712 -34.112524,-59.036591 -34.11196,-59.036862 -34.112858,-59.037354 -34.11307,-59.038873 -34.113878,-59.041173 -34.115057,-59.045695 -34.11748,-59.051081 -34.120396,-59.05401 -34.121989,-59.052806 -34.123502,-59.048908 -34.121441,-59.04844 -34.122146,-59.055914 -34.125924,-59.057769 -34.123905,-59.063296 -34.126852,-59.062931 -34.127421,-59.064657 -34.127856,-59.065589 -34.128054,-59.066831 -34.128682,-59.069051 -34.129845,-59.070611 -34.130174,-59.070749 -34.130051,-59.068547 -34.128918,-59.068661 -34.128762,-59.066589 -34.12767,-59.06353 -34.126035,-59.060635 -34.12446,-59.057011 -34.122555,-59.056876 -34.122451,-59.054204 -34.121058,-59.04638 -34.11693,-59.046287 -34.116941)),((-59.07299 -34.131236,-59.072588 -34.131438,-59.072949 -34.131906,-59.076862 -34.133951,-59.07834 -34.134712,-59.080412 -34.135792,-59.086239 -34.13883,-59.088546 -34.140032,-59.088805 -34.139694,-59.083299 -34.136719,-59.07299 -34.131236))) |
| 633 | Los Olivos  | Buenos Aires | Malvinas Argentinas | Pablo Nogués       | (((-58.696017 -34.480965,-58.696316 -34.480578,-58.69679 -34.479994,-58.69768 -34.478919,-58.69782 -34.478738,-58.698229 -34.478262,-58.698192 -34.478203,-58.697637 -34.477899,-58.697927 -34.477429,-58.698222 -34.477568,-58.697927 -34.477958,-58.6982 -34.478109,-58.698429 -34.477821,-58.698317 -34.477742,-58.698474 -34.477473,-58.698163 -34.477285,-58.698216 -34.477121,-58.698285 -34.476802,-58.698249 -34.476749,-58.697973 -34.476607,-58.697891 -34.476614,-58.697723 -34.476812,-58.69712 -34.476705,-58.696927 -34.476906,-58.696924 -34.477259,-58.696676 -34.477263,-58.696613 -34.477338,-58.696219 -34.477124,-58.696032 -34.477353,-58.696206 -34.477731,-58.695943 -34.478002,-58.695652 -34.47838,-58.69552 -34.478495,-58.69479 -34.479433,-58.694626 -34.479613,-58.694314 -34.480014,-58.694354 -34.480089,-58.695049 -34.480478,-58.695938 -34.480977,-58.696017 -34.480965)))   |
| 634 | El Triunfo  | Buenos Aires | Almirante Brown     | Ministro Rivadavia | (((-58.3393 -34.885259,-58.342187 -34.886672,-58.342766 -34.885833,-58.343462 -34.884891,-58.342776 -34.884547,-58.339587 -34.882979,-58.339556 -34.882963,-58.338984 -34.883749,-58.33735 -34.882829,-58.336177 -34.884274,-  |



*[Firmas manuscritas]*



Congreso de la Nación

13-PE-22

OD 304

87

|     |                      |              |                                    |                          |  |
|-----|----------------------|--------------|------------------------------------|--------------------------|--|
|     |                      |              |                                    |                          | 58.33793 -34.885171,-58.337217 -34.886171,-<br>58.336367 -34.885744,-58.336145 -34.886027,-<br>58.336406 -34.886163,-58.335671 -34.887166,-<br>58.336304 -34.887519,-58.337112 -34.886375,-<br>58.33746 -34.886572,-58.337749 -34.886191,-<br>58.338355 -34.886517,-58.3393 -34.885259)))  |
| 636 | Barrio San Francisco | Buenos Aires | San Pedro                          | San Pedro                | (((-59.684346 -33.680577,-59.685116 -<br>33.680153,-59.684578 -33.679541,-59.683812 -<br>33.679984,-59.684346 -33.680577)))  |
| 638 | Gaudi                | Buenos Aires | Coronel de Marina Leonardo Rosales | Punta Alta               | (((-62.088785 -38.850408,-62.089243 -<br>38.848674,-62.088748 -38.848582,-62.088725 -<br>38.848593,-62.088104 -38.848491,-62.08729 -<br>38.848352,-62.087212 -38.848353,-62.086551 -<br>38.848231,-62.086512 -38.848256,-62.086292 -<br>38.849146,-62.086245 -38.849191,-62.086051 -<br>38.849954,-62.086089 -38.849991,-62.087508 -<br>38.850234,-62.087671 -38.85023,-62.088161 -<br>38.850331,-62.088278 -38.85032,-62.088785 -<br>38.850408)),((-62.08804 -38.853191,-62.08852 -<br>38.851439,-62.087356 -38.851238,-62.08713 -<br>38.852144,-62.086289 -38.852021,-62.085608 -<br>38.851888,-62.085527 -38.851929,-62.085331 -<br>38.852747,-62.086073 -38.852874,-62.087444 -<br>38.85311,-62.08804 -38.853191)))  |
| 639 | Rocío del Cielo      | Buenos Aires | Ituzaingó                          | Villa Gobernador Udaondo | (((-58.707802 -34.609667,-58.707025 -<br>34.609033,-58.706115 -34.609721,-58.704882 -<br>34.610653,-58.702609 -34.612405,-58.703324 -<br>34.613069,-58.703381 -34.613066,-58.704804 -<br>34.611955,-58.704924 -34.611858,-58.705547 -<br>34.611403,-58.70562 -34.611323,-58.707802 -<br>34.609667)))   |
| 640 | Tierras Argentinas   | Buenos Aires | Bahía Blanca                       | Bahía Blanca             | (((-62.312125 -38.713394,-62.312264 -<br>38.713761,-62.314051 -38.713164,-62.319155 -<br>38.710867,-62.319103 -38.710764,-62.320133 -<br>38.710228,-62.320319 -38.710248,-62.32135 -<br>38.709767,-62.322498 -38.709334,-62.323742 -<br>38.708742,-62.324881 -38.708261,-62.326042 -<br>38.7078,-62.327265 -38.707286,-62.331821 -<br>38.705279,-62.332578 -38.704972,-62.332733 -<br>38.704909,-62.33154 -38.703914,-62.3307 -<br>38.704259,-62.329689 -38.704709,-62.328491 -<br>38.705161,-62.328117 -38.705315,-62.327401 -<br>38.705683,-62.325998 -38.706275,-62.325328 -<br>38.706534,-62.325059 -38.706696,-62.324244 -<br>38.70698,-62.3239 -38.707149,-62.32141 -<br>38.708191,-62.321359 -38.708349,-62.316457 -<br>38.71038,-62.31582 -38.71051,-62.315014 -<br>38.710791,-62.314379 -38.710264,-62.312803 -<br>38.708994,-62.309911 -38.71122,-62.310473 -<br>38.711592,-62.310878 -38.712032,-62.311126 -<br>38.712483,-62.309917 -38.71298,-62.308279 -<br>38.713643,-62.309343 -38.714428,-62.310962 -<br>38.714171,-62.311218 -38.714066,-62.311136 -<br>38.713803,-62.312125 -38.713394))) |
| 641 | Parque Ibáñez        | Buenos Aires | San Vicente                        | San Vicente              | (((-58.398659 -35.012839,-58.398588 -<br>35.012763,-58.397766 -35.011007,-58.399968 -<br>35.010058,-58.398866 -35.007916,-58.397819 -<br>35.008218,-58.396716 -35.005998,-58.395528 -<br>35.006352,-58.394534 -35.004237,-58.393539 -  |



*[Firma manuscrita]*



Congreso de la Nación

13-PE-22

OD 304

88

|     |                 |              |                    |                  |   |
|-----|-----------------|--------------|--------------------|------------------|---|
|     |                 |              |                    |                  | 35.002059,-58.392005 -35.002534,-58.391982 -<br>35.002519,-58.388893 -35.003552,-58.388593 -<br>35.002862,-58.388539 -35.002777,-58.388053 -<br>35.0017,-58.3857 -35.004398,-58.385452 -<br>35.004594,-58.384303 -35.00601,-58.384354 -<br>35.006224,-58.384863 -35.007319,-58.386441 -<br>35.006813,-58.386477 -35.006817,-58.38817 -<br>35.006249,-58.389172 -35.008456,-58.390865 -<br>35.007882,-58.39196 -35.010131,-58.391972 -<br>35.010172,-58.392637 -35.011638,-58.396224 -<br>35.013094,-58.396323 -35.013144,-58.398728 -<br>35.014106,-58.399201 -35.014002,-58.398659 -<br>35.012839)))   |
| 642 | Hugo del Carril | Buenos Aires | Ituzaingó          | Ituzaingó        | (((-58.689354 -34.665705,-58.68941 -<br>34.665338,-58.689365 -34.665309,-58.689439 -<br>34.665255,-58.689445 -34.665229,-58.689067 -<br>34.665182,-58.689352 -34.664942,-58.688958 -<br>34.664891,-58.688191 -34.665526,-58.688218 -<br>34.665575,-58.689354 -34.665705)))  |
| 644 | Trece de Julio  | Buenos Aires | General San Martín | José León Suárez | ((((-58.578893 -34.532545,-58.578574 -<br>34.532841,-58.578173 -34.533213,-58.578245 -<br>34.5333,-58.578689 -34.532935,-58.578691 -<br>34.532932,-58.57893 -34.532731,-58.579012 -<br>34.532796,-58.580734 -34.531291,-58.582669 -<br>34.529736,-58.583232 -34.529284,-58.583953 -<br>34.528705,-58.584447 -34.528308,-58.584229 -<br>34.528139,-58.58417 -34.528149,-58.583845 -<br>34.527979,-58.583619 -34.528209,-58.583704 -<br>34.528244,-58.583201 -34.528697,-58.583146 -<br>34.52863,-58.582913 -34.528449,-58.582995 -<br>34.528288,-58.582868 -34.528214,-58.582942 -<br>34.528082,-58.582412 -34.527824,-58.582322 -<br>34.527969,-58.582152 -34.528318,-58.58194 -<br>34.528668,-58.581619 -34.529239,-58.581421 -<br>34.529525,-58.581169 -34.529888,-58.580848 -<br>34.530309,-58.580398 -34.530904,-58.580034 -<br>34.531327,-58.579616 -34.531799,-58.579103 -<br>34.532341,-58.578893 -34.532545)))  |
| 645 | Recoleta        | Buenos Aires | La Matanza         | Virrey Del Pino  | (((-58.670436 -34.882242,-58.670547 -<br>34.882135,-58.669549 -34.881381,-58.668956 -<br>34.880836,-58.667922 -34.881662,-58.667827 -<br>34.881615,-58.664204 -34.878571,-58.664717 -<br>34.878136,-58.664818 -34.878225,-58.665044 -<br>34.878038,-58.662692 -34.875983,-58.662562 -<br>34.87599,-58.660753 -34.87748,-58.660916 -<br>34.877603,-58.661064 -34.877846,-58.661127 -<br>34.878203,-58.662715 -34.879694,-58.651002 -<br>34.889135,-58.651648 -34.889766,-58.653184 -<br>34.888562,-58.655218 -34.890243,-58.654635 -<br>34.890696,-58.654107 -34.890233,-58.653366 -<br>34.890858,-58.653942 -34.891277,-58.653138 -<br>34.89193,-58.654336 -34.89272,-58.655596 -<br>34.891755,-58.656568 -34.892601,-58.656951 -<br>34.892267,-58.656029 -34.891392,-58.656321 -<br>34.891154,-58.656701 -34.890866,-58.657776 -<br>34.89074,-58.657996 -34.890577,-58.658514 -<br>34.890953,-58.659072 -34.890503,-58.65915 -<br>34.890575,-58.660328 -34.890446,-58.660457 -<br>34.890455,-58.670184 -34.882577,-58.670436 -<br>34.882242))) |
| 646 | Oro Verde       | Buenos       | La Matanza         | Virrey Del       | (((-58.654916 -34.820067,-58.656395 -   |



*[Firma manuscrita]*





Congreso de la Nación

13-PE-22

OD 304

89

|     |                 |              |                       |              |   |
|-----|-----------------|--------------|-----------------------|--------------|---|
|     |                 | Aires        |                       | Pino         | 34.81882,-58.655661 -34.818181,-58.655559 -<br>34.818091,-58.654986 -34.817632,-58.654889 -<br>34.817539,-58.654008 -34.81679,-58.653915 -<br>34.816722,-58.653706 -34.816543,-58.652357 -<br>34.817569,-58.650979 -34.816489,-58.650662 -<br>34.81674,-58.652286 -34.818021,-58.652408 -<br>34.818062,-58.653978 -34.819351,-58.654082 -<br>34.819434,-58.654916 -34.820067)))   |
| 648 | Las Acacias     | Buenos Aires | José C. Paz           | José C. Paz  | ((( (-58.760203 -34.535764,-58.7616 -34.536547,-<br>58.76034 -34.538163,-58.763308 -34.539719,-<br>58.764464 -34.538087,-58.763706 -34.537694,-<br>58.763257 -34.538271,-58.762176 -34.53771,-<br>58.762662 -34.537074,-58.76454 -34.53806,-<br>58.765459 -34.53685,-58.764668 -34.536444,-<br>58.763095 -34.535566,-58.761157 -34.534571,-<br>58.760406 -34.535453,-58.760203 -34.535764)))  |
| 649 | Los Floristas   | Buenos Aires | Exaltación de la Cruz | Los Cardales | ((( (-58.996427 -34.323934,-58.999444 -<br>34.326558,-58.996899 -34.327398,-58.997154 -<br>34.327629,-58.999703 -34.326785,-58.999837 -<br>34.326994,-59.000333 -34.326695,-59.000435 -<br>34.326785,-59.001415 -34.32645,-59.001205 -<br>34.326297,-59.000815 -34.325842,-59.000235 -<br>34.326056,-59.000209 -34.326071,-58.998738 -<br>34.324773,-58.9987 -34.324581,-58.999468 -<br>34.323952,-59.000105 -34.323403,-58.998615 -<br>34.322134,-58.996427 -34.323934)))                  |
| 650 | Don Tito        | Buenos Aires | Esteban Echeverría    | Monte Grande | ((( (-58.471402 -34.789715,-58.471541 -<br>34.789547,-58.47198 -34.789782,-58.472265 -<br>34.789405,-58.472509 -34.789562,-58.472282 -<br>34.789949,-58.473979 -34.79067,-58.474461 -<br>34.790052,-58.474539 -34.790122,-58.473987 -<br>34.790804,-58.471402 -34.789715)))   |
| 651 | Lido            | Buenos Aires | José C. Paz           | José C. Paz  | ((( (-58.756214 -34.50164,-58.755738 -34.50226,-<br>58.756321 -34.502568,-58.75647 -34.502382,-<br>58.757127 -34.50272,-58.756805 -34.503138,-<br>58.755958 -34.502708,-58.755618 -34.503161,-<br>58.754928 -34.502798,-58.755447 -34.502135,-<br>58.754462 -34.501621,-58.754957 -34.50102,-<br>58.754981 -34.500979,-58.755043 -34.500874,-<br>58.755411 -34.500417,-58.756022 -34.50072,-<br>58.755921 -34.500854,-58.757343 -34.501646,-<br>58.75703 -34.502077,-58.756214 -34.50164))) |
| 652 | Costa Blanca    | Buenos Aires | Bahía Blanca          | Bahía Blanca | ((( (-62.327188 -38.715797,-62.322336 -<br>38.718193,-62.320669 -38.719018,-62.321794 -<br>38.719915,-62.323151 -38.719535,-62.324341 -<br>38.719102,-62.32561 -38.718434,-62.32635 -<br>38.717982,-62.325987 -38.71762,-62.328104 -<br>38.716455,-62.327188 -38.715797)))  |
| 653 | Sagrada Familia | Buenos Aires | José C. Paz           | José C. Paz  | ((( (-58.793171 -34.505636,-58.784493 -<br>34.508424,-58.785285 -34.510268,-58.785587 -<br>34.511106,-58.794455 -34.508623,-58.793171 -<br>34.505636)))   |
| 654 | San Blas        | Buenos Aires | San Miguel            | Bella Vista  | ((( (-58.684352 -34.587233,-58.68402 -<br>34.586476,-58.683961 -34.586239,-58.684004 -<br>34.585386,-58.684045 -34.58425,-58.683888 -   |



*[Firmas manuscritas]*



Congreso de la Nación

13-PE-22

OD 304

90

|     |                                     |              |              |              |   |
|-----|-------------------------------------|--------------|--------------|--------------|---|
|     |                                     |              |              |              | 34.583983,-58.683618 -34.583621,-58.68263 -<br>34.58281,-58.681948 -34.582253,-58.681722 -<br>34.581921,-58.681624 -34.581687,-58.681164 -<br>34.581165,-58.679769 -34.582039,-58.681249 -<br>34.583625,-58.681725 -34.584358,-58.682304 -<br>34.585436,-58.682705 -34.586491,-58.682982 -<br>34.586869,-58.683678 -34.587367,-58.683891 -<br>34.587415,-58.684352 -34.587233)))  |
| 656 | Pampa Central                       | Buenos Aires | Bahía Blanca | Bahía Blanca | ((( -62.304609 -38.724136,-62.304681 -<br>38.724189,-62.304943 -38.724541,-62.304842 -<br>38.724868,-62.305518 -38.724644,-62.305596 -<br>38.724601,-62.305196 -38.723697,-62.304609 -<br>38.724136)))  |
| 657 | Caracol I                           | Buenos Aires | Bahía Blanca | Bahía Blanca | ((( -62.299247 -38.731615,-62.297604 -<br>38.732887,-62.297095 -38.732448,-62.297027 -<br>38.732538,-62.296553 -38.732882,-62.296537 -<br>38.732921,-62.295989 -38.733316,-62.29587 -<br>38.733349,-62.29645 -38.733818,-62.295394 -<br>38.734628,-62.296102 -38.735239,-62.296542 -<br>38.734862,-62.299929 -38.7322,-62.299247 -<br>38.731615)))  |
| 658 | Don Onésimo                         | Buenos Aires | Bahía Blanca | Bahía Blanca | ((( -62.307227 -38.726485,-62.306544 -<br>38.725847,-62.30648 -38.725917,-62.305741 -<br>38.726452,-62.305638 -38.726514,-62.305093 -<br>38.726936,-62.304627 -38.727299,-62.304533 -<br>38.727335,-62.303975 -38.727804,-62.303901 -<br>38.727846,-62.303293 -38.728335,-62.30318 -<br>38.728395,-62.302189 -38.729153,-62.30212 -<br>38.729267,-62.301852 -38.729486,-62.301937 -<br>38.729564,-62.302015 -38.72962,-62.302671 -<br>38.730155,-62.305208 -38.728046,-62.307227 -<br>38.726485)))  |
| 659 | Carlos Gardel                       | Buenos Aires | Bahía Blanca | Bahía Blanca | ((( -62.309439 -38.714715,-62.307558 -<br>38.714862,-62.307701 -38.715058,-62.307926 -<br>38.7152,-62.308049 -38.715191,-62.308339 -<br>38.715178,-62.308847 -38.715149,-62.309297 -<br>38.71511,-62.309658 -38.714894,-62.309439 -<br>38.714715)))   |
| 661 | 11 de Septiembre y Fernández Moreno | Buenos Aires | José C. Paz  | José C. Paz  | ((( -58.790022 -34.514896,-58.788239 -<br>34.513842,-58.788158 -34.513809,-58.788135 -<br>34.513794,-58.7877 -34.513683,-58.787099 -<br>34.51446,-58.787051 -34.514517,-58.786646 -<br>34.515056,-58.786613 -34.51509,-58.786225 -<br>34.515624,-58.786192 -34.515689,-58.78581 -<br>34.516217,-58.785716 -34.516287,-58.785235 -<br>34.516743,-58.785123 -34.516828,-58.784531 -<br>34.517112,-58.784158 -34.517451,-58.783869 -<br>34.517789,-58.783615 -34.51801,-58.783551 -<br>34.518179,-58.783314 -34.518454,-58.782917 -<br>34.518872,-58.782869 -34.519375,-58.782751 -<br>34.519561,-58.782703 -34.519636,-58.783424 -<br>34.520123,-58.783495 -34.52005,-58.785057 -<br>34.518452,-58.786109 -34.517417,-58.787204 -<br>34.518116,-58.790022 -34.514896))) |
| 662 | Petit France                        | Buenos Aires | Junín        | Junín        | ((( -60.930954 -34.557433,-60.929345 -<br>34.558718,-60.931012 -34.560121,-60.932672 -<br>34.558799,-60.930954 -34.557433)))  |



*[Firma manuscrita]*



Congreso de la Nación

13-PE-22

OD 304

91

|     |                            |              |                  |                          |   |
|-----|----------------------------|--------------|------------------|--------------------------|---|
| 663 | Los Carritos               | Buenos Aires | Necochea         | Necochea                 | (((-58.763859 -38.557375,-58.764747 -38.558066,-58.765264 -38.558474,-58.766231 -38.557739,-58.765649 -38.557236,-58.764828 -38.556625,-58.764146 -38.557156,-58.763901 -38.557336,-58.763859 -38.557375)))   |
| 664 | 48 y 144                   | Buenos Aires | La Plata         | San Carlos               | (((-57.990305 -34.950128,-57.990525 -34.950335,-57.990485 -34.950378,-57.990259 -34.950571,-57.990362 -34.950687,-57.99015 -34.950886,-57.990281 -34.951021,-57.990272 -34.951067,-57.990021 -34.95126,-57.990178 -34.951441,-57.990057 -34.951539,-57.990215 -34.951733,-57.990082 -34.951839,-57.990571 -34.952303,-57.9906 -34.952337,-57.990351 -34.952559,-57.990518 -34.952754,-57.989799 -34.953329,-57.989714 -34.953399,-57.992003 -34.955487,-57.993243 -34.954563,-57.994194 -34.953877,-57.994312 -34.953774,-57.99224 -34.951854,-57.991718 -34.952249,-57.991695 -34.952271,-57.991148 -34.951781,-57.990787 -34.951492,-57.990736 -34.951427,-57.991272 -34.951018,-57.991289 -34.950906,-57.991753 -34.950545,-57.990852 -34.949715,-57.991297 -34.949348,-57.991231 -34.949277,-57.990343 -34.948382,-57.990312 -34.948351,-57.989206 -34.949179,-57.99034 -34.950098,-57.990305 -34.950128))) |
| 665 | El Treinta y Uno / Justina | Buenos Aires | La Matanza       | González Catán           | (((-58.606661 -34.792033,-58.607929 -34.79309,-58.609972 -34.79146,-58.610273 -34.791591,-58.611336 -34.790798,-58.611597 -34.791063,-58.606815 -34.795029,-58.604873 -34.793429,-58.604472 -34.793023,-58.606262 -34.791838,-58.606661 -34.792033)))   |
| 666 | San Cayetano               | Buenos Aires | Florencio Varela | Gobernador Costa         | (((-58.310773 -34.800448,-58.310532 -34.800291,-58.310093 -34.800078,-58.309505 -34.80087,-58.308997 -34.801645,-58.30873 -34.80155,-58.307624 -34.802962,-58.307381 -34.802828,-58.306327 -34.804237,-58.306825 -34.804483,-58.307383 -34.804446,-58.308003 -34.804589,-58.309051 -34.804543,-58.309929 -34.804446,-58.310399 -34.804652,-58.31122 -34.805286,-58.312104 -34.8048,-58.312471 -34.804313,-58.312855 -34.803602,-58.313198 -34.802933,-58.31352 -34.802263,-58.313735 -34.8017,-58.313441 -34.801587,-58.31242 -34.802748,-58.310555 -34.801821,-58.309962 -34.801541,-58.310773 -34.800448)))   |
| 667 | Buen Ayre                  | Buenos Aires | Ituzaingó        | Villa Gobernador Udaondo | (((-58.693879 -34.599688,-58.692451 -34.598554,-58.691326 -34.599475,-58.69205 -34.600111,-58.692718 -34.600678,-58.693879 -34.599688)))  |
| 668 | Patagones                  | Buenos Aires | Morón            | Morón                    | (((-58.630597 -34.683109,-58.631344 -34.682559,-58.630069 -34.681553,-58.629429 -34.682121,-58.630597 -34.683109)))   |
| 669 | Los Totoreros              | Buenos Aires | Junín            | Junín                    | (((-60.909389 -34.571505,-60.910682 -34.571928,-60.911465 -34.571273,-60.91099 -34.570916,-60.910755 -34.571125,-60.910312 -34.570744,-60.910143 -34.570874,-60.909389 -  |



*[Firmas manuscritas]*



Congreso de la Nación

13-PE-22

OD 304

92

|     |                |              |             |                            |   |
|-----|----------------|--------------|-------------|----------------------------|---|
|     |                |              |             |                            | 34.571505)))  |
| 670 | Las Canitas    | Buenos Aires | San Pedro   | San Pedro                  | ((( -59.681465 -33.673965, -59.682718 -33.673243, -59.682271 -33.672697, -59.681028 -33.673435, -59.681465 -33.673965)))  |
| 671 | Moreno         | Buenos Aires | San Nicolás | San Nicolás De Los Arroyos | ((( -60.25044 -33.316713, -60.251585 -33.315887, -60.249153 -33.313724, -60.24806 -33.314513, -60.248681 -33.315096, -60.248711 -33.315076, -60.25044 -33.316713)))   |
| 672 | Nueve de Julio | Buenos Aires | San Nicolás | San Nicolás De Los Arroyos | ((( -60.207312 -33.364848, -60.20593 -33.36352, -60.205119 -33.364068, -60.205429 -33.364377, -60.206567 -33.365439, -60.207312 -33.364848)))   |
| 673 | Provincianos   | Buenos Aires | San Nicolás | San Nicolás De Los Arroyos | ((( -60.189913 -33.358695, -60.191968 -33.357369, -60.190032 -33.355565, -60.188642 -33.354721, -60.187444 -33.353802, -60.184672 -33.351316, -60.184392 -33.351382, -60.183719 -33.35175, -60.183765 -33.351945, -60.184167 -33.353468, -60.184654 -33.35549, -60.184832 -33.3561, -60.185005 -33.356467, -60.186758 -33.35822, -60.188542 -33.35977, -60.188976 -33.35941, -60.187915 -33.358405, -60.187823 -33.35836, -60.188139 -33.358135, -60.188221 -33.358131, -60.188729 -33.357777, -60.188863 -33.35774, -60.189913 -33.358695))) |
| 674 | Haras Trujui   | Buenos Aires | Moreno      | Trujui                     | ((( -58.781207 -34.575594, -58.778855 -34.573639, -58.777378 -34.572363, -58.779238 -34.571037, -58.779379 -34.571066, -58.780587 -34.570236, -58.781522 -34.570947, -58.782184 -34.57064, -58.781529 -34.568255, -58.780304 -34.567457, -58.779669 -34.567943, -58.775224 -34.571286, -58.774584 -34.571784, -58.773144 -34.57284, -58.7737 -34.573353, -58.774204 -34.573813, -58.775499 -34.574849, -58.775668 -34.574714, -58.777472 -34.576298, -58.777413 -34.57634, -58.778684 -34.577496, -58.781207 -34.575594)))                    |
| 675 | Martín Güemes  | Buenos Aires | Junín       | Junín                      | ((( -60.976621 -34.605166, -60.97784 -34.606135, -60.977922 -34.606205, -60.978126 -34.606041, -60.978895 -34.606655, -60.981545 -34.604417, -60.979569 -34.602778, -60.976621 -34.605166)))  |
| 676 | Los Pinos 2    | Buenos Aires | San Nicolás | San Nicolás De Los Arroyos | ((( -60.203089 -33.359463, -60.203617 -33.360107, -60.205598 -33.358666, -60.205004 -33.358068, -60.203089 -33.359463)))  |
| 677 | El Palomo      | Buenos Aires | Merlo       | Pontevedra                 | ((( -58.722423 -34.705489, -58.715413 -34.70262, -58.714257 -34.703573, -58.713847 -34.703272, -58.714927 -34.702392, -58.712722 -34.70147, -58.711897 -34.702203, -58.712717 -34.702791, -58.712233 -34.703175, -58.710571 -34.701951, -58.710084 -34.702387, -58.711175 -34.703806, -58.712024 -34.703552, -58.712769 -34.704169, -58.713817 -34.703288, -58.714619 -34.703889, -58.714513 -34.703976, -58.716617 -   |



*[Firmas manuscritas]*



Congreso de la Nación

13-PE-22

OD 304

93

|     |                     |              |                    |                |  |
|-----|---------------------|--------------|--------------------|----------------|--|
|     |                     |              |                    |                | 34.705761,-58.716559 -34.705814,-58.718745 -<br>34.707641,-58.720478 -34.706212,-58.721025 -<br>34.706672,-58.722423 -34.705489)))   |
| 678 | El Mate             | Buenos Aires | Merlo              | Pontevedra     | (((-58.704852 -34.757561,-58.705584 -<br>34.758177,-58.707743 -34.756456,-58.707045 -<br>34.755889,-58.704852 -34.757561)),(-58.703478<br>-34.756338,-58.704182 -34.757,-58.704952 -<br>34.756372,-58.704224 -34.755782,-58.703478 -<br>34.756338)))   |
| 679 | La Rufinita         | Buenos Aires | Junín              | Junín          | (((-60.964234 -34.62144,-60.962708 -<br>34.620293,-60.962077 -34.620772,-60.962032 -<br>34.620836,-60.961308 -34.62144,-60.962758 -<br>34.622618,-60.962789 -34.622643,-60.964234 -<br>34.62144)))   |
| 680 | San José I          | Buenos Aires | San Vicente        | Alejandro Korn | (((-58.367414 -35.00122,-58.363358 -<br>35.004999,-58.362962 -35.004747,-58.361885 -<br>35.005792,-58.36202 -35.005871,-58.357659 -<br>35.010145,-58.35703 -35.01078,-58.358254 -<br>35.011835,-58.358971 -35.012407,-58.360149 -<br>35.012842,-58.360918 -35.012859,-58.366125 -<br>35.007952,-58.368331 -35.005867,-58.368078 -<br>35.005713,-58.36968 -35.00342,-58.368699 -<br>35.002945,-58.369276 -35.002152,-58.367414 -<br>35.00122))) |
| 681 | Villa del Parque    | Buenos Aires | General Pueyrredón | Batán          | (((-57.718116 -37.998037,-57.715155 -<br>37.995618,-57.713433 -37.996874,-57.713485 -<br>37.996914,-57.714971 -37.99808,-57.71509 -<br>37.998126,-57.715934 -37.998833,-57.716046 -<br>37.998764,-57.71638 -37.999018,-57.715926 -<br>37.999355,-57.716161 -37.999512,-57.718116 -<br>37.998037)))   |
| 682 | 40 y 150            | Buenos Aires | La Plata           | San Carlos     | (((-58.007727 -34.947239,-58.007213 -<br>34.947705,-58.008148 -34.948595,-58.007935 -<br>34.948781,-58.007257 -34.948702,-58.006585 -<br>34.94813,-58.00555 -34.94723,-58.004495 -<br>34.948022,-58.005386 -34.94887,-58.0065 -<br>34.949833,-58.007505 -34.949119,-58.007638 -<br>34.949064,-58.007923 -34.948856,-58.008183 -<br>34.948606,-58.008736 -34.948196,-58.007727 -<br>34.947239)))  |
| 683 | San Antonio I       | Buenos Aires | Junín              | Junín          | (((-60.95509 -34.562764,-60.953822 -<br>34.563795,-60.953877 -34.563837,-60.954298 -<br>34.564172,-60.954602 -34.564415,-60.954675 -<br>34.564461,-60.955921 -34.563437,-60.95509 -<br>34.562764)))  |
| 684 | Parque Gauchito Gil | Buenos Aires | Almirante Brown    | Don Orión      | (((-58.329277 -34.818586,-58.327052 -<br>34.821296,-58.326253 -34.82095,-58.326287 -<br>34.820891,-58.324659 -34.820027,-58.324757 -<br>34.819887,-58.324417 -34.819716,-58.326526 -<br>34.817009,-58.326463 -34.816976,-58.327101 -<br>34.816157,-58.327246 -34.816233,-58.328547 -<br>34.816906,-58.330036 -34.817635,-58.329538 -<br>34.818287,-58.329887 -34.818448,-58.329622 -<br>34.818789,-58.329277 -34.818586)))                     |



*[Firma manuscrita]*



Congreso de la Nación

13-PE-22

OD 304

94

|     |                  |              |              |                |  |
|-----|------------------|--------------|--------------|----------------|--|
| 685 | San Antonio 2    | Buenos Aires | Junin        | Junin          | (((-60.958331 -34.565437,-60.958265 -34.565338,-60.958062 -34.565158,-60.956726 -34.564034,-60.955881 -34.564752,-60.957503 -34.566113,-60.958331 -34.565437)))  |
| 686 | La Unión II      | Buenos Aires | Cañuelas     | Cañuelas       | (((-58.744727 -35.060969,-58.741899 -35.063234,-58.748518 -35.069027,-58.751417 -35.066711,-58.744727 -35.060969)))  |
| 687 | Campo de La Cruz | Buenos Aires | Junin        | Junin          | (((-61.000341 -34.546492,-61.000662 -34.54626,-60.999455 -34.545192,-61.001956 -34.54316,-61.004702 -34.54542,-61.006844 -34.543532,-61.005376 -34.542402,-61.006204 -34.541561,-61.004701 -34.540303,-61.004311 -34.540685,-61.003716 -34.540136,-61.004552 -34.539383,-61.003521 -34.538126,-61.000927 -34.540482,-60.99866 -34.538627,-60.996353 -34.540772,-60.995852 -34.540367,-60.994164 -34.542029,-60.99989 -34.546827,-60.999903 -34.546817,-61.002019 -34.548583,-61.002567 -34.548255,-61.000341 -34.546492)))   |
| 688 | Rosa Mística     | Buenos Aires | San Miguel   | San Miguel     | (((-58.722073 -34.520481,-58.72166 -34.520055,-58.721623 -34.52,-58.721125 -34.520302,-58.720575 -34.519817,-58.719688 -34.520493,-58.720918 -34.521636,-58.721858 -34.521003,-58.721762 -34.520912,-58.721733 -34.520888,-58.722113 -34.520613,-58.722017 -34.520524,-58.722073 -34.520481)))   |
| 689 | Caracol II       | Buenos Aires | Bahía Blanca | Bahía Blanca   | (((-62.299107 -38.734606,-62.299368 -38.734675,-62.299679 -38.734657,-62.300995 -38.734663,-62.29847 -38.736421,-62.299336 -38.737263,-62.302837 -38.734633,-62.300011 -38.73231,-62.299425 -38.732815,-62.300466 -38.733624,-62.299713 -38.734163,-62.298845 -38.733423,-62.29846 -38.733741,-62.299107 -38.734606)))   |
| 690 | Ferrari          | Buenos Aires | Merlo        | Mariano Acosta | (((-58.794428 -34.683865,-58.785774 -34.689666,-58.788593 -34.692597,-58.789271 -34.693278,-58.789813 -34.694084,-58.790134 -34.694568,-58.790439 -34.695048,-58.790997 -34.69595,-58.791651 -34.697003,-58.791415 -34.697266,-58.792033 -34.697835,-58.792175 -34.697749,-58.79441 -34.700136,-58.795706 -34.699633,-58.797088 -34.699071,-58.797799 -34.699792,-58.79888 -34.698898,-58.796753 -34.696678,-58.794877 -34.694885,-58.794709 -34.694909,-58.793528 -34.693605,-58.793293 -34.693515,-58.792906 -34.692933,-58.793004 -34.692424,-58.792763 -34.692035,-58.794455 -34.690837,-58.795735 -34.692116,-58.797097 -34.69362,-58.797287 -34.693475,-58.798078 -34.694271,-58.798575 -34.693909,-58.797522 -34.692968,-58.797997 -34.692626,-58.79738 -34.691969,-58.798543 -34.691194,-58.797897 -34.690567,-58.797335 -34.689954,-58.797806 -34.689645,-58.796607 -34.688847,-58.798104 -34.687484,-58.797538 -34.686828,-58.799352 -34.685618,-58.797493 -34.683748,-58.796361 -34.682576,-58.794428 -34.683865))) |



*[Firmas manuscritas]*



Congreso de la Nación

13-PE-22

OD 304

95

|     |                                 |              |                    |                     |   |
|-----|---------------------------------|--------------|--------------------|---------------------|---|
| 691 | Las Catalinas                   | Buenos Aires | Moreno             | Trujui              | ((( -58.778623 -34.577513, -58.777413 -34.57634, -58.777462 -34.576303, -58.77649 -34.575444, -58.775668 -34.574721, -58.775499 -34.574856, -58.774203 -34.573814, -58.773495 -34.573169, -58.773143 -34.572841, -58.771449 -34.571448, -58.772898 -34.575619, -58.776156 -34.579188, -58.776305 -34.57935, -58.77579 -34.579726, -58.777695 -34.581545, -58.778495 -34.580951, -58.777968 -34.580447, -58.779981 -34.578844, -58.778753 -34.577575, -58.778623 -34.577513)))   |
| 692 | La Celeste                      | Buenos Aires | Junin              | Junin               | ((( -60.961553 -34.58771, -60.966308 -34.589332, -60.966707 -34.588983, -60.965559 -34.588154, -60.965367 -34.588111, -60.963208 -34.586426, -60.963075 -34.586424, -60.961553 -34.58771)))   |
| 694 | Pasaje Arroyo Cordero           | Buenos Aires | San Fernando       | Victoria            | ((( -58.557832 -34.455509, -58.557675 -34.455432, -58.557675 -34.455433, -58.557616 -34.455515, -58.557682 -34.455569, -58.557622 -34.455662, -58.55755 -34.455775, -58.557605 -34.455865, -58.557715 -34.455877, -58.557751 -34.455991, -58.557766 -34.45603, -58.557859 -34.456024, -58.557862 -34.456085, -58.557864 -34.456085, -58.557999 -34.45597, -58.558044 -34.455896, -58.558005 -34.455873, -58.55801 -34.455858, -58.557962 -34.455837, -58.557943 -34.455861, -58.557887 -34.455826, -58.557864 -34.455819, -58.557865 -34.455773, -58.557845 -34.455708, -58.557807 -34.455542, -58.557832 -34.455509))) |
| 695 | Gutiérrez y República Argentina | Buenos Aires | Almirante Brown    | Don Orión           | ((( -58.357684 -34.827705, -58.356782 -34.828912, -58.362955 -34.83202, -58.363245 -34.830524, -58.357684 -34.827705)))   |
| 696 | Altos del Sol                   | Buenos Aires | La Plata           | José Melchor Romero | ((( -58.056748 -34.944093, -58.05603 -34.943393, -58.053412 -34.945202, -58.051768 -34.943623, -58.050698 -34.94437, -58.049609 -34.943344, -58.04879 -34.943963, -58.0506 -34.945672, -58.050816 -34.945862, -58.050532 -34.94608, -58.051539 -34.947019, -58.051709 -34.946904, -58.052671 -34.947887, -58.052768 -34.947813, -58.052814 -34.947829, -58.053521 -34.947277, -58.053487 -34.94724, -58.054632 -34.946394, -58.054194 -34.945947, -58.056748 -34.944093)))  |
| 697 | San Jorge II                    | Buenos Aires | Junin              | Junin               | ((( -60.976027 -34.589153, -60.977624 -34.587828, -60.978021 -34.587503, -60.977345 -34.586901, -60.976646 -34.58627, -60.97458 -34.58797, -60.974243 -34.587009, -60.973187 -34.587868, -60.973127 -34.587813, -60.972612 -34.588278, -60.973426 -34.58895, -60.973884 -34.588576, -60.973961 -34.588523, -60.974637 -34.589096, -60.975382 -34.589686, -60.976027 -34.589153)))   |
| 698 | Costa Esperanza                 | Buenos Aires | Esteban Echeverría | Luis Guillón        | ((( -58.463131 -34.791332, -58.461827 -34.792965, -58.462534 -34.79334, -58.462583 -34.79338, -58.463531 -34.793879, -58.463494 -   |



Handwritten signatures and initials.



Congreso de la Nación

13-PE-22

OD 304

96

|     |                                 |              |              |                |  |
|-----|---------------------------------|--------------|--------------|----------------|--|
|     |                                 |              |              |                | 34.794027,-58.463287 -34.794398,-58.463992 -<br>34.794794,-58.464335 -34.794369,-58.465238 -<br>34.793201,-58.46566 -34.792658,-58.464249 -<br>34.791902,-58.463131 -34.791332)))  |
| 699 | Las Quintas                     | Buenos Aires | La Costa     | Santa Teresita | ((( -56.710035 -36.5465,-56.708309 -36.546659,-<br>56.708602 -36.548817,-56.712898 -36.548451,-<br>56.712842 -36.548385,-56.712649 -36.547431,-<br>56.712614 -36.547336,-56.711547 -36.546415,-<br>56.711673 -36.54746,-56.710148 -36.547571,-<br>56.710035 -36.5465)))  |
| 700 | Ferroviano                      | Buenos Aires | San Fernando | Victoria       | ((( -58.54274 -34.456915,-58.541972 -<br>34.456727,-58.539978 -34.456497,-58.539557 -<br>34.456591,-58.539636 -34.456695,-58.54447 -<br>34.458986,-58.545002 -34.458341,-58.546034 -<br>34.458731,-58.546224 -34.458449,-58.544713 -<br>34.457708,-58.543688 -34.457229,-58.54274 -<br>34.456915)))  |
| 701 | Ravello                         | Buenos Aires | Mercedes     | Mercedes       | ((( -59.467408 -34.660512,-59.465746 -<br>34.659957,-59.466189 -34.659051,-59.464791 -<br>34.658679,-59.464015 -34.660156,-59.467065 -<br>34.661226,-59.467408 -34.660512)))   |
| 702 | Mayor Irusta y Gaboto           | Buenos Aires | San Miguel   | Bella Vista    | ((( -58.714269 -34.589656,-58.710255 -<br>34.592662,-58.711045 -34.593403,-58.711442 -<br>34.593385,-58.714199 -34.595982,-58.714603 -<br>34.595157,-58.714671 -34.594772,-58.714691 -<br>34.59354,-58.714845 -34.5934,-58.715561 -<br>34.590869,-58.714335 -34.589711,-58.714269 -<br>34.589656)))  |
| 703 | Piojillo                        | Buenos Aires | San Pedro    | Rio Tala       | ((( -59.649418 -33.772958,-59.649387 -<br>33.772932,-59.649358 -33.772908,-59.649314 -<br>33.772905,-59.649258 -33.772861,-59.649241 -<br>33.772823,-59.649169 -33.772775,-59.649112 -<br>33.772765,-59.64898 -33.772879,-59.648409 -<br>33.773373,-59.648411 -33.773423,-59.648483 -<br>33.773494,-59.648505 -33.773499,-59.648551 -<br>33.773534,-59.648563 -33.773563,-59.648651 -<br>33.773624,-59.649422 -33.77301,-59.649418 -<br>33.772958))) |
| 704 | Sin Nombre                      | Buenos Aires | La Costa     | Mar Del Tuyú   | ((( -56.70705 -36.567685,-56.707067 -<br>36.567189,-56.709845 -36.567269,-56.709859 -<br>36.566706,-56.709337 -36.566688,-56.709352 -<br>36.566186,-56.706845 -36.566089,-56.706773 -<br>36.567175,-56.706507 -36.567174,-56.706501 -<br>36.567667,-56.70705 -36.567685)),((-56.705643<br>-36.565452,-56.704834 -36.565407,-56.70479 -<br>36.566 -56.705615 -36.566006,-56.705643 -<br>36.565452)))  |
| 705 | Ricardo John y Conscripto Silva | Buenos Aires | Pergamino    | Pergamino      | ((( -60.57616 -33.87759,-60.575863 -33.876951,-<br>60.575409 -33.877103,-60.575726 -33.87778,-<br>60.57616 -33.87759)))  |
| 706 | Evita                           | Buenos Aires | Bahía Blanca | Bahía Blanca   | ((( -62.241617 -38.746444,-62.239466 -<br>38.748139,-62.238636 -38.749039,-62.237774 -<br>38.749627,-62.238099 -38.749885,-62.238503 -   |



*[Firmas manuscritas]*





Congreso de la Nación

13-PE-22

OD 304

97

|     |               |              |              |                 |   |
|-----|---------------|--------------|--------------|-----------------|---|
|     |               |              |              |                 | 38.749615,-62.238782 -38.749669,-62.239364 -<br>38.750056,-62.239148 -38.750708,-62.239991 -<br>38.751277,-62.240731 -38.750604,-62.243358 -<br>38.752583,-62.244342 -38.751908,-62.246364 -<br>38.750303,-62.245694 -38.74974,-62.244047 -<br>38.748492,-62.242227 -38.746935,-62.243038 -<br>38.746309,-62.242442 -38.745784,-62.241617 -<br>38.746444))))  |
| 707 | Rosario Sur   | Buenos Aires | Bahía Blanca | Bahía Blanca    | ((( -62.247436 -38.74069,-62.247216 -<br>38.740598,-62.246869 -38.740791,-62.246219 -<br>38.74112,-62.246111 -38.741107,-62.245436 -<br>38.741423,-62.245857 -38.74163,-62.246032 -<br>38.741702,-62.246325 -38.741818,-62.246639 -<br>38.741612,-62.246913 -38.741429,-62.247103 -<br>38.741326,-62.247244 -38.741218,-62.247334 -<br>38.741063,-62.247412 -38.740937,-62.247432 -<br>38.740856,-62.247436 -38.74069)))                            |
| 708 | San Nicolás   | Buenos Aires | La Matanza   | Virrey Del Pino | ((( -58.694468 -34.889811,-58.694437 -<br>34.889719,-58.690933 -34.889443,-58.690485 -<br>34.88899,-58.689243 -34.889733,-58.688946 -<br>34.889401,-58.688777 -34.889311,-58.688612 -<br>34.889265,-58.688348 -34.88928,-58.688072 -<br>34.889369,-58.686505 -34.890262,-58.68693 -<br>34.890786,-58.686744 -34.890927,-58.686935 -<br>34.891151,-58.686659 -34.891366,-58.688494 -<br>34.893445,-58.693622 -34.890355,-58.694468 -<br>34.889811))) |
| 709 | El Porvenir   | Buenos Aires | Bahía Blanca | Bahía Blanca    | ((( -62.251925 -38.742524,-62.248303 -<br>38.745273,-62.244988 -38.747795,-62.246702 -<br>38.74918,-62.248912 -38.747473,-62.24835 -<br>38.746994,-62.25291 -38.743506,-62.251958 -<br>38.743402,-62.251925 -38.742524)))   |
| 710 | La Tregua     | Buenos Aires | La Matanza   | Virrey Del Pino | ((( -58.683271 -34.892487,-58.682665 -<br>34.891956,-58.68187 -34.892594,-58.685864 -<br>34.89599,-58.686658 -34.895347,-58.685634 -<br>34.894485,-58.6851 -34.89489,-58.68453 -<br>34.894387,-58.684257 -34.894594,-58.683848 -<br>34.894228,-58.684624 -34.893629,-58.684413 -<br>34.893458,-58.683823 -34.893926,-58.683373 -<br>34.893512,-58.683169 -34.893677,-58.682468 -<br>34.893101,-58.683271 -34.892487)))                              |
| 711 | Prozorovich   | Buenos Aires | Moreno       | Cuartel V       | ((( -58.796518 -34.561584,-58.794832 -<br>34.563241,-58.794026 -34.564055,-58.792718 -<br>34.563235,-58.790674 -34.565618,-58.793109 -<br>34.567248,-58.793667 -34.566646,-58.79314 -<br>34.566293,-58.79458 -34.564873,-58.795897 -<br>34.565831,-58.798649 -34.56305,-58.800141 -<br>34.561499,-58.799423 -34.561001,-58.798039 -<br>34.560062,-58.796518 -34.561584)))   |
| 712 | Ayacucho      | Buenos Aires | La Matanza   | La Tablada      | ((( -58.520473 -34.698806,-58.519833 -<br>34.699288,-58.519934 -34.699367,-58.520426 -<br>34.69937,-58.520782 -34.699101,-58.520473 -<br>34.698806)))   |
| 714 | San Francisco | Buenos Aires | Moreno       | Cuartel V       | ((( -58.825336 -34.532388,-58.82796 -34.52974,-<br>58.824073 -34.527103,-58.820234 -34.524556,-   |



*[Firmas manuscritas]*



Congreso de la Nación

13-PE-22

OD 304

98

|     |                   |              |                    |                |   |
|-----|-------------------|--------------|--------------------|----------------|---|
|     |                   |              |                    |                | 58.821863 -34.522505,-58.820568 -34.521654,-<br>58.819035 -34.523691,-58.81892 -34.523763,-<br>58.816782 -34.52673,-58.816913 -34.526813,-<br>58.817793 -34.527415,-58.821371 -34.52981,-<br>58.825336 -34.532388)))  |
| 715 | La Tosquera       | Buenos Aires | San Pedro          | San Pedro      | (((-59.630409 -33.71322,-59.631016 -<br>33.712849,-59.633114 -33.715258,-59.633384 -<br>33.715024,-59.631352 -33.712557,-59.629787 -<br>33.713522,-59.628954 -33.712619,-59.628974 -<br>33.712508,-59.628766 -33.712315,-59.628965 -<br>33.711423,-59.62907 -33.710992,-59.629155 -<br>33.711023,-59.629231 -33.710798,-59.629349 -<br>33.710844,-59.629439 -33.710574,-59.629574 -<br>33.710381,-59.629826 -33.710213,-59.630251 -<br>33.710105,-59.630367 -33.709853,-59.630052 -<br>33.709671,-59.628889 -33.710162,-59.628201 -<br>33.710397,-59.627793 -33.710774,-59.627922 -<br>33.711724,-59.627856 -33.71281,-59.627428 -<br>33.713917,-59.627027 -33.714694,-59.626634 -<br>33.71593,-59.625946 -33.717042,-59.626343 -<br>33.718286,-59.626826 -33.717943,-59.62733 -<br>33.718623,-59.628188 -33.718099,-59.627503 -<br>33.717178,-59.627856 -33.716847,-59.62833 -<br>33.715344,-59.628592 -33.714273,-59.629782 -<br>33.7136,-59.630097 -33.713978,-59.6307 -<br>33.713573,-59.630409 -33.71322)),((-59.628035<br>-33.721923,-59.629568 -33.721023,-59.629362 -<br>33.720688,-59.62783 -33.721645,-59.628035 -<br>33.721923)),((-59.638311 -33.708571,-59.640134<br>-33.707545,-59.639718 -33.706993,-59.637934 -<br>33.708044,-59.638311 -33.708571))) |
| 716 | Siglo XX          | Buenos Aires | Esteban Echeverría | El Jagüel      | (((-58.503361 -34.829388,-58.504794 -<br>34.830075,-58.506403 -34.827878,-58.50495 -<br>34.827164,-58.503361 -34.829388)))  |
| 717 | San Jorge         | Buenos Aires | Hurlingham         | Hurlingham     | (((-58.622883 -34.610194,-58.622115 -<br>34.609532,-58.621494 -34.610003,-58.622042 -<br>34.610539,-58.622373 -34.610467,-58.622565 -<br>34.610445,-58.622883 -34.610194)))   |
| 718 | La Paz III        | Buenos Aires | Esteban Echeverría | Luis Guillón   | (((-58.465146 -34.778453,-58.464721 -<br>34.778839,-58.464421 -34.778998,-58.464043 -<br>34.779153,-58.464196 -34.779351,-58.464046 -<br>34.77943,-58.464244 -34.779659,-58.464384 -<br>34.779699,-58.465296 -34.780177,-58.465558 -<br>34.779822,-58.465627 -34.779855,-58.465733 -<br>34.77969,-58.465908 -34.779759,-58.466032 -<br>34.779569,-58.466056 -34.779578,-58.466572 -<br>34.77981,-58.466642 -34.779553,-58.466653 -<br>34.779271,-58.466551 -34.779157,-58.465777 -<br>34.778751,-58.465759 -34.778779,-58.465146 -<br>34.778453)))  |
| 719 | Urdimenea         | Buenos Aires | La Matanza         | González Catán | (((-58.600483 -34.782875,-58.602203 -<br>34.78154,-58.601896 -34.781274,-58.60105 -<br>34.781952,-58.600771 -34.781709,-58.599951 -<br>34.782415,-58.600483 -34.782875)))   |
| 721 | Comunidad Guaraní | Buenos Aires | José C. Paz        | José C. Paz    | (((-58.795082 -34.512312,-58.791264 -<br>34.509977,-58.791248 -34.509963,-58.790967 -<br>34.509795,-58.7887 -34.510382,-58.788559 -   |



*[Firmas manuscritas]*



Congreso de la Nación

13-PE-22

OD 304

99

|     |                       |              |              |                       |  |
|-----|-----------------------|--------------|--------------|-----------------------|--|
|     |                       |              |              |                       | 34.510525,-58.791565 -34.512537,-58.791851 -<br>34.512731,-58.792416 -34.512115,-58.79513 -<br>34.513864,-58.795281 -34.513722,-58.795297 -<br>34.513695,-58.794379 -34.513099,-58.795082 -<br>34.512312)))  |
| 723 | San Martín            | Buenos Aires | La Costa     | San Clemente Del Tuyú | (((-56.740424 -36.34436,-56.742286 -<br>36.345421,-56.742254 -36.345527,-56.739824 -<br>36.348174,-56.73973 -36.348328,-56.739638 -<br>36.348369,-56.739565 -36.348381,-56.73947 -<br>36.348383,-56.73929 -36.348347,-56.738576 -<br>36.348024,-56.740261 -36.344397,-56.740424 -<br>36.34436)))   |
| 724 | Los Álamos            | Buenos Aires | Necochea     | Necochea              | (((-58.742451 -38.532562,-58.740511 -<br>38.534087,-58.738628 -38.532537,-58.740549 -<br>38.531037,-58.742451 -38.532562)))  |
| 725 | San Mariano           | Buenos Aires | La Matanza   | Virrey Del Pino       | (((-58.696978 -34.875879,-58.697805 -<br>34.875209,-58.697021 -34.874548,-58.696218 -<br>34.875242,-58.695516 -34.874653,-58.690621 -<br>34.878668,-58.692798 -34.880511,-58.692185 -<br>34.880976,-58.692901 -34.881585,-58.693507 -<br>34.881095,-58.695043 -34.882352,-58.69992 -<br>34.878348,-58.696978 -34.875879)))   |
| 726 | Empleados de Comercio | Buenos Aires | Bahía Blanca | Bahía Blanca          | (((-62.238885 -38.756016,-62.238561 -<br>38.755807,-62.238038 -38.755657,-62.237078 -<br>38.755101,-62.2366 -38.755773,-62.237126 -<br>38.756008,-62.238015 -38.756295,-62.238216 -<br>38.756541,-62.238214 -38.757191,-62.23819 -<br>38.757713,-62.238193 -38.758421,-62.238146 -<br>38.758954,-62.23816 -38.759283,-62.238681 -<br>38.759873,-62.239077 -38.760111,-62.23838 -<br>38.76064,-62.237705 -38.761195,-62.236882 -<br>38.762078,-62.237844 -38.762569,-62.238167 -<br>38.762558,-62.238467 -38.76209,-62.23836 -<br>38.761874,-62.238616 -38.76168,-62.239141 -<br>38.761208,-62.239474 -38.760872,-62.239687 -<br>38.760525,-62.239859 -38.760117,-62.240324 -<br>38.759124,-62.240795 -38.758424,-62.240205 -<br>38.758171,-62.239492 -38.757838,-62.239538 -<br>38.7576,-62.239683 -38.757364,-62.239929 -<br>38.757219,-62.240003 -38.75694,-62.240163 -<br>38.75653,-62.239712 -38.756376,-62.238885 -<br>38.756016))) |
| 730 | Villa Talleres        | Buenos Aires | Bahía Blanca | Bahía Blanca          | (((-62.25048 -38.761397,-62.246923 -<br>38.764899,-62.246527 -38.764688,-62.245477 -<br>38.765891,-62.244844 -38.765656,-62.245807 -<br>38.763991,-62.245312 -38.763571,-62.24499 -<br>38.76388,-62.244776 -38.763788,-62.244346 -<br>38.763545,-62.244745 -38.763113,-62.244338 -<br>38.763008,-62.244605 -38.762522,-62.244713 -<br>38.762573,-62.245084 -38.762072,-62.245281 -<br>38.762116,-62.245472 -38.761726,-62.245702 -<br>38.761305,-62.246083 -38.760568,-62.246878 -<br>38.760872,-62.24704 -38.760663,-62.247276 -<br>38.760202,-62.247873 -38.760492,-62.248629 -<br>38.759956,-62.25048 -38.761397)))   |
| 731 | Dieciocho de Julio    | Buenos Aires | Moreno       | Cuartel V             | (((-58.805562 -34.56065,-58.805619 -<br>34.560684,-58.807041 -34.559142,-58.807054 -   |



*[Firmas manuscritas]*



Congreso de la Nación

13-PE-22

OD 304

100

|     |                         |              |                  |                            |   |
|-----|-------------------------|--------------|------------------|----------------------------|---|
|     |                         |              |                  |                            | 34.559136,-58.80811 -34.558092,-58.80815 -<br>34.55805,-58.80915 -34.557062,-58.809168 -<br>34.557036,-58.809337 -34.556876,-58.809288 -<br>34.556837,-58.807124 -34.555221,-58.806997 -<br>34.555363,-58.805352 -34.5542,-58.805221 -<br>34.554103,-58.804474 -34.553532,-58.804422 -<br>34.553494,-58.803437 -34.554477,-58.803397 -<br>34.554525,-58.80259 -34.555322,-58.80127 -<br>34.556726,-58.800213 -34.557779,-58.800258 -<br>34.557806,-58.8011 -34.558368,-58.801454 -<br>34.557996,-58.804661 -34.560093,-58.804772 -<br>34.560136,-58.805562 -34.56065))) |
| 732 | Papelitos               | Buenos Aires | José C. Paz      | José C. Paz                | ((( -58.783047 -34.537693,-58.784445 -<br>34.536306,-58.784021 -34.536037,-58.783452 -<br>34.535675,-58.782293 -34.53689,-58.781633 -<br>34.53753,-58.781295 -34.537866,-58.782599 -<br>34.538715,-58.783393 -34.539267,-58.783988 -<br>34.538662,-58.78286 -34.537923,-58.783047 -<br>34.537693)))   |
| 733 | La Cumbre               | Buenos Aires | Almirante Brown  | Burzaco                    | ((( -58.416467 -34.823305,-58.414799 -34.8256,-<br>58.41774 -34.827089,-58.418667 -34.825919,-<br>58.418885 -34.825656,-58.418935 -34.825582,-<br>58.41895 -34.825473,-58.418903 -34.825336,-<br>58.418794 -34.825065,-58.418946 -34.825162,-<br>58.419342 -34.82478,-58.417736 -34.823964,-<br>58.416467 -34.823305)))   |
| 735 | Martin Gras y Calle 828 | Buenos Aires | Florencio Varela | Estanislao Severo Zeballos | ((( -58.248602 -34.819361,-58.248567 -<br>34.819337,-58.248615 -34.819283,-58.247065 -<br>34.818482,-58.247003 -34.818561,-58.245695 -<br>34.817908,-58.245439 -34.818249,-58.245257 -<br>34.818598,-58.246492 -34.81923,-58.246866 -<br>34.819444,-58.248097 -34.82006,-58.248602 -<br>34.819361)))  |
| 736 | San Lorenzo             | Buenos Aires | Tigre            | Ricardo Rojas              | ((( -58.671512 -34.45448,-58.670621 -<br>34.453974,-58.669288 -34.452196,-58.669842 -<br>34.451912,-58.669613 -34.451567,-58.669974 -<br>34.451366,-58.670442 -34.452044,-58.670963 -<br>34.45178,-58.670456 -34.451106,-58.671707 -<br>34.450463,-58.672059 -34.45091,-58.672416 -<br>34.451425,-58.672502 -34.451381,-58.672623 -<br>34.451567,-58.673132 -34.451312,-58.673606 -<br>34.451924,-58.673874 -34.45179,-58.674335 -<br>34.452411,-58.67408 -34.452529,-58.673528 -<br>34.452267,-58.673107 -34.452779,-58.671512 -<br>34.45448)))                        |
| 737 | Ferrari                 | Buenos Aires | José C. Paz      | José C. Paz                | ((( -58.760665 -34.547585,-58.758205 -<br>34.545331,-58.754389 -34.548063,-58.756841 -<br>34.550387,-58.760665 -34.547585)))  |
| 738 | La Guarida              | Buenos Aires | Pergamino        | Pergamino                  | ((( -60.538927 -33.874482,-60.537992 -<br>33.873635,-60.537055 -33.872802,-60.535933 -<br>33.873649,-60.537725 -33.875346,-60.538927 -<br>33.874482)))  |
| 739 | Cinco de Abril          | Buenos Aires | Bahía Blanca     | Bahía Blanca               | ((( -62.228287 -38.756395,-62.229332 -<br>38.756976,-62.229551 -38.756985,-62.229588 -<br>38.757172,-62.22986 -38.757388,-62.229866 -   |



*[Firmas manuscritas]*



Congreso de la Nación

13-PE-22

OD 304

101

|     |                                |              |                    |                 |  |
|-----|--------------------------------|--------------|--------------------|-----------------|--|
|     |                                |              |                    |                 | 38.757646,-62.230149 -38.757681,-62.230596 -<br>38.757396,-62.22852 -38.75561,-62.228307 -<br>38.75553,-62.228186 -38.755557,-62.225127 -<br>38.752952,-62.224989 -38.752956,-62.224926 -<br>38.753992,-62.224539 -38.754298,-62.225865 -<br>38.755231,-62.225877 -38.755298,-62.225775 -<br>38.755503,-62.227514 -38.756085,-62.227903 -<br>38.756296,-62.228287 -38.756395)))  |
| 740 | Saladero                       | Buenos Aires | Bahía Blanca       | Ingeniero White | (((-62.246862 -38.776672,-62.247238 -<br>38.776387,-62.247158 -38.775986,-62.246744 -<br>38.775628,-62.246339 -38.774855,-62.247067 -<br>38.774251,-62.249082 -38.772821,-62.249646 -<br>38.772762,-62.24971 -38.772502,-62.248151 -<br>38.771554,-62.246474 -38.770735,-62.245768 -<br>38.771159,-62.244825 -38.77188,-62.245316 -<br>38.772333,-62.244023 -38.773382,-62.243441 -<br>38.773939,-62.244347 -38.774688,-62.246862 -<br>38.776672)),((-62.245527 -38.770597,-62.245902 -<br>-38.770254,-62.243734 -38.768534,-62.243115 -<br>38.768081,-62.24289 -38.768269,-62.243023 -<br>38.768683,-62.245462 -38.770606,-62.245527 -<br>38.770597)),((-62.240139 -38.769919,-62.24234 -<br>-38.76845,-62.238408 -38.76693,-62.237822 -<br>38.768057,-62.237718 -38.768262,-62.236672 -<br>38.76865,-62.236009 -38.769554,-62.235777 -<br>38.769974,-62.23602 -38.77057,-62.238267 -<br>38.770648,-62.239102 -38.770783,-62.239605 -<br>38.770678,-62.240139 -38.769919))) |
| 741 | Estación White                 | Buenos Aires | Bahía Blanca       | Ingeniero White | (((-62.263565 -38.783997,-62.263685 -<br>38.783673,-62.263385 -38.783338,-62.262875 -<br>38.783447,-62.263303 -38.784065,-62.264516 -<br>38.785871,-62.264735 -38.785738,-62.264725 -<br>38.78561,-62.264793 -38.785275,-62.264135 -<br>38.78445,-62.263565 -38.783997)),((-62.261562 -<br>-38.78097,-62.262571 -38.780306,-62.261953 -<br>38.779424,-62.260884 -38.779867,-62.261562 -<br>38.78097)))   |
| 742 | La Nango                       | Buenos Aires | Esteban Echeverría | Luis Guillón    | (((-58.477967 -34.790727,-58.475202 -<br>34.789241,-58.47451 -34.79007,-58.474547 -<br>34.790124,-58.474489 -34.790195,-58.477323 -<br>34.791661,-58.477967 -34.790727)))  |
| 743 | San Pablo II                   | Buenos Aires | Almirante Brown    | Burzaco         | (((-58.408354 -34.831699,-58.408778 -<br>34.831127,-58.409213 -34.830514,-58.410717 -<br>34.831232,-58.409838 -34.832455,-58.408392 -<br>34.831764,-58.408354 -34.831699)))  |
| 745 | El Parque                      | Buenos Aires | Esteban Echeverría | Nueve De Abril  | (((-58.473431 -34.760218,-58.473032 -<br>34.76076,-58.472966 -34.760777,-58.472652 -<br>34.761209,-58.472691 -34.761302,-58.474652 -<br>34.762339,-58.475443 -34.761203,-58.473431 -<br>34.760218)))   |
| 746 | Ampliación Barrio Cruz del Sur | Buenos Aires | La Matanza         | Virrey Del Pino | (((-58.681947 -34.887836,-58.681808 -<br>34.887604,-58.681646 -34.887475,-58.681527 -<br>34.88742,-58.681411 -34.887453,-58.681246 -<br>34.887522,-58.68069 -34.887958,-58.680551 -<br>34.88785,-58.680331 -34.887799,-58.679983 -<br>34.887534,-58.680173 -34.887371,-58.679989 -<br>34.887331,-58.679799 -34.887354,-58.679549 -   |



*Jr*

*Jr*



Congreso de la Nación

13-PE-22

OD 304

102

|     |                            |              |                    |                  |  |
|-----|----------------------------|--------------|--------------------|------------------|--|
|     |                            |              |                    |                  | 34.887296,-58.679481 -34.887237,-58.679363 -<br>34.887012,-58.67935 -34.886893,-58.679037 -<br>34.886464,-58.67892 -34.885978,-58.678221 -<br>34.886628,-58.679284 -34.887543,-58.680257 -<br>34.888354,-58.681021 -34.888959,-58.681783 -<br>34.888319,-58.681921 -34.888262,-58.682233 -<br>34.887946,-58.681947 -34.887836)))   |
| 747 | Anta                       | Buenos Aires | Zárate             | Zárate           | (((59.041266 -34.092494,-59.040803 -<br>34.092253,-59.040381 -34.092804,-59.04084 -<br>34.093067,-59.041266 -34.092494)))  |
| 748 | Irineo Portela y Calle 519 | Buenos Aires | Florencio Varela   | Gobernador Costa | (((58.305325 -34.811588,-58.30674 -34.80981,-<br>58.306404 -34.808666,-58.303616 -34.809237,-<br>58.303806 -34.809946,-58.30457 -34.809744,-<br>58.304593 -34.809798,-58.303856 -34.81075,-<br>58.305325 -34.811588)))   |
| 749 | Ricardo Rojas              | Buenos Aires | Junín              | Junín            | (((60.913855 -34.577299,-60.915395 -<br>34.578597,-60.915994 -34.578092,-60.916567 -<br>34.578102,-60.916745 -34.577951,-60.917154 -<br>34.578307,-60.91804 -34.577579,-60.917106 -<br>34.57687,-60.916726 -34.576719,-60.915092 -<br>34.577021,-60.913855 -34.577299)))   |
| 750 | Las Torres                 | Buenos Aires | Esteban Echeverría | Nueve De Abril   | (((58.479993 -34.753892,-58.480603 -<br>34.753087,-58.480214 -34.752896,-58.479246 -<br>34.752407,-58.478642 -34.753227,-58.479993 -<br>34.753892)))   |
| 751 | San Ignacio                | Buenos Aires | Esteban Echeverría | El Jagüel        | (((58.504026 -34.816626,-58.504799 -<br>34.817034,-58.505361 -34.81772,-58.505623 -<br>34.818442,-58.506045 -34.821903,-58.507718 -<br>34.827704,-58.507727 -34.827878,-58.507647 -<br>34.828109,-58.507415 -34.827985,-58.507258 -<br>34.828258,-58.501293 -34.825253,-58.501818 -<br>34.824449,-58.502469 -34.824765,-58.502902 -<br>34.824131,-58.502382 -34.823855,-58.502745 -<br>34.823317,-58.500485 -34.822205,-58.500108 -<br>34.822768,-58.499572 -34.822458,-58.499093 -<br>34.823118,-58.498415 -34.822763,-58.497848 -<br>34.823548,-58.496704 -34.822976,-58.497106 -<br>34.822358,-58.497071 -34.821919,-58.497499 -<br>34.821434,-58.497614 -34.820732,-58.497789 -<br>34.820359,-58.49784 -34.819977,-58.498297 -<br>34.819342,-58.499289 -34.817775,-58.49932 -<br>34.817331,-58.499279 -34.816564,-58.499408 -<br>34.815924,-58.499371 -34.815484,-58.499331 -<br>34.81518,-58.499326 -34.814994,-58.499392 -<br>34.814863,-58.499708 -34.814544,-58.499819 -<br>34.814473,-58.5013 -34.815201,-58.501 -<br>34.81561,-58.501358 -34.815791,-58.500923 -<br>34.816403,-58.501287 -34.816617,-58.501269 -<br>34.816637,-58.501588 -34.816832,-58.502355 -<br>34.815763,-58.504026 -34.816626))) |
| 752 | San Pablo                  | Buenos Aires | Almirante Brown    | Burzaco          | (((58.409255 -34.830451,-58.408532 -<br>34.830101,-58.409404 -34.828885,-58.408598 -<br>34.82848,-58.406737 -34.830996,-58.407749 -<br>34.831434,-58.407682 -34.831935,-58.407672 -<br>34.832284,-58.407858 -34.832357,-58.408354 -<br>34.831699,-58.408778 -34.831127,-58.409213 -<br>34.830514,-58.409255 -34.830451)))  |

*[Handwritten signature]*



*[Handwritten signature]*



Congreso de la Nación

13-PE-22

OD 304

103

|     |                      |              |                    |                 |  |
|-----|----------------------|--------------|--------------------|-----------------|--|
| 753 | Atalaya              | Buenos Aires | Ituzaingó          | Ituzaingó       | ((( -58.66733 -34.684298, -58.66852 -34.683313, -58.667576 -34.682521, -58.666768 -34.683223, -58.666964 -34.684048, -58.66733 -34.684298)))   |
| 754 | 9 de Mayo II         | Buenos Aires | La Matanza         | Rafael Castillo | ((( -58.625184 -34.723628, -58.628253 -34.721187, -58.625663 -34.718908, -58.624969 -34.719471, -58.624924 -34.719481, -58.624819 -34.719401, -58.624799 -34.719378, -58.624547 -34.719559, -58.623381 -34.720378, -58.623033 -34.720748, -58.622684 -34.72152, -58.621967 -34.723065, -58.622412 -34.723213, -58.622779 -34.723472, -58.623968 -34.722556, -58.625137 -34.723667, -58.625184 -34.723628)))  |
| 755 | Cruz del Sur         | Buenos Aires | La Matanza         | Virrey Del Pino | ((( -58.680257 -34.888354, -58.679284 -34.887543, -58.678419 -34.888344, -58.677304 -34.887552, -58.674827 -34.889776, -58.675679 -34.890546, -58.6744 -34.891567, -58.674066 -34.891294, -58.673706 -34.89155, -58.673566 -34.891464, -58.673129 -34.891776, -58.677098 -34.895131, -58.677534 -34.894731, -58.677945 -34.895067, -58.677869 -34.895115, -58.67826 -34.895427, -58.683847 -34.890949, -58.682513 -34.889414, -58.682139 -34.888831, -58.681255 -34.889513, -58.680774 -34.889096, -58.680986 -34.888932, -58.680257 -34.888354))) |
| 757 | Altos Sánchez        | Buenos Aires | Bahía Blanca       | Bahía Blanca    | ((( -62.227886 -38.719231, -62.225909 -38.720687, -62.227156 -38.721702, -62.228482 -38.720613, -62.228555 -38.720603, -62.229079 -38.720156, -62.227886 -38.719231)))   |
| 758 | Diecisiete de Agosto | Buenos Aires | Bahía Blanca       | Bahía Blanca    | ((( -62.198081 -38.71994, -62.195916 -38.721569, -62.197145 -38.722607, -62.198202 -38.721765, -62.19932 -38.722757, -62.198292 -38.723524, -62.201107 -38.725887, -62.201849 -38.726467, -62.202915 -38.725652, -62.200569 -38.723696, -62.20158 -38.722915, -62.198081 -38.71994)))  |
| 759 | Los Niños            | Buenos Aires | Esteban Echeverría | Nueve De Abril  | ((( -58.463577 -34.794587, -58.463201 -34.794404, -58.463378 -34.794156, -58.463512 -34.793896, -58.46324 -34.793755, -58.462537 -34.793369, -58.461831 -34.793009, -58.461348 -34.793622, -58.461369 -34.793655, -58.462147 -34.794035, -58.463825 -34.794939, -58.463922 -34.7948, -58.463577 -34.794587)))  |
| 760 | Parish Roberston     | Buenos Aires | Esteban Echeverría | Monte Grande    | ((( -58.475899 -34.786938, -58.476317 -34.786334, -58.47473 -34.7855, -58.474546 -34.785741, -58.474678 -34.785804, -58.474747 -34.785714, -58.475331 -34.78601, -58.475291 -34.786046, -58.474993 -34.786449, -58.475899 -34.786938)))  |
| 761 | Puerto Argentino     | Buenos Aires | Esteban Echeverría | Monte Grande    | ((( -58.470644 -34.790709, -58.475863 -34.793484, -58.477237 -34.791681, -58.474478 -34.790254, -58.474004 -34.790831, -58.473947 -34.790833, -58.473217 -34.790499, -58.473089 -34.790479, -58.471399 -34.789736, -58.470644 -34.790709)))  |



*[Firma manuscrita]*

*[Firma manuscrita]*



Congreso de la Nación

13-PE-22

OD 304

104

|     |                          |              |                    |                      |  |
|-----|--------------------------|--------------|--------------------|----------------------|--|
| 762 | San Agustín              | Buenos Aires | Esteban Echeverría | Nueve De Abril       | ((( -58.492402 -34.771212, -58.487006 -34.768498, -58.484537 -34.771679, -58.490039 -34.774456, -58.492402 -34.771212)))   |
| 763 | Santa Evita              | Buenos Aires | Esteban Echeverría | El Jagüel            | ((( -58.478297 -34.841267, -58.480164 -34.838609, -58.479367 -34.838218, -58.477383 -34.840793, -58.478297 -34.841267)))   |
| 764 | Malvinas                 | Buenos Aires | Esteban Echeverría | Nueve De Abril       | ((( -58.488604 -34.781562, -58.495451 -34.785036, -58.495898 -34.784468, -58.493076 -34.783035, -58.489054 -34.780995, -58.488604 -34.781562)))  |
| 765 | San Pantaleón            | Buenos Aires | Esteban Echeverría | Nueve De Abril       | ((( -58.499336 -34.751727, -58.495406 -34.757039, -58.500927 -34.759852, -58.50491 -34.75447, -58.504815 -34.754413, -58.501516 -34.752813, -58.499402 -34.751759, -58.499336 -34.751727)))  |
| 766 | Parque Jardín II         | Buenos Aires | José C. Paz        | José C. Paz          | ((( -58.75329 -34.548767, -58.753724 -34.548458, -58.752523 -34.547344, -58.752085 -34.547682, -58.75329 -34.548767)))   |
| 768 | Los Eucaliptos de Solano | Buenos Aires | Quilmes            | San Francisco Solano | ((( -58.299391 -34.788929, -58.300093 -34.788589, -58.300642 -34.788428, -58.300768 -34.788662, -58.300166 -34.789279, -58.301594 -34.790148, -58.301117 -34.790735, -58.300871 -34.792008, -58.300856 -34.792224, -58.301347 -34.795188, -58.30142 -34.79576, -58.30147 -34.796252, -58.301501 -34.796587, -58.30145 -34.79707, -58.301292 -34.797579, -58.301311 -34.797965, -58.302684 -34.799819, -58.303019 -34.800104, -58.303246 -34.800315, -58.3035 -34.800543, -58.303806 -34.80081, -58.304107 -34.801081, -58.304121 -34.801138, -58.303955 -34.801264, -58.303595 -34.801311, -58.303508 -34.8011, -58.303465 -34.800967, -58.302994 -34.800631, -58.302775 -34.800343, -58.30253 -34.800012, -58.302401 -34.799844, -58.30234 -34.799769, -58.301813 -34.799296, -58.301524 -34.798887, -58.301546 -34.798846, -58.301552 -34.798803, -58.301527 -34.798781, -58.301488 -34.79875, -58.301487 -34.79875, -58.30111 -34.798126, -58.301038 -34.797969, -58.300912 -34.797716, -58.300909 -34.797529, -58.300995 -34.797318, -58.301122 -34.79713, -58.301238 -34.796724, -58.301252 -34.796515, -58.301062 -34.796233, -58.301028 -34.796101, -58.300962 -34.79587, -58.301006 -34.795602, -58.301072 -34.795368, -58.301108 -34.795226, -58.301025 -34.794861, -58.301038 -34.794708, -58.300918 -34.793772, -58.300906 -34.79366, -58.300655 -34.793007, -58.300492 -34.792043, -58.300703 -34.791578, -58.300836 -34.791287, -58.300856 -34.790575, -58.300795 -34.790423, -58.300542 -34.790163, -58.299931 -34.789864, -58.299648 -34.789549, -58.299379 -34.789252, -58.299249 -34.78904, -58.299404 -34.788962, -58.299391 -34.788929))) |
| 769 | Triángulo                | Buenos Aires | Salto              | Salto                | ((( -60.221777 -34.291438, -60.222884 -34.29067, -60.222712 -34.290314, -60.222431 -34.290225, -60.220921 -34.288908, -60.220553 -   |



*[Firma manuscrita]*

*[Firma manuscrita]*





Congreso de la Nación

13-PE-22

OD 304

105

|     |                        |              |                  |                  |   |
|-----|------------------------|--------------|------------------|------------------|---|
|     |                        |              |                  |                  | 34.290349,-60.221777 -34.291438)))  |
| 772 | Ocho de Agosto         | Buenos Aires | Almirante Brown  | Solano           | ((( -58.325326 -34.789188, -58.324209 -34.788624, -58.324129 -34.788604, -58.323635 -34.789291, -58.324369 -34.789478, -58.324964 -34.78973, -58.325326 -34.789188)))   |
| 774 | Villa Polledo          | Buenos Aires | La Matanza       | Isidro Casanova  | ((( -58.613622 -34.703078, -58.612688 -34.703825, -58.611093 -34.702317, -58.611435 -34.702072, -58.611518 -34.701744, -58.611704 -34.701619, -58.613622 -34.703078)))  |
| 775 | 516Bis y 220           | Buenos Aires | La Plata         | Abasto           | ((( -58.103613 -34.994071, -58.100453 -34.991266, -58.098157 -34.992972, -58.096613 -34.991569, -58.094997 -34.992724, -58.094631 -34.992389, -58.096713 -34.990742, -58.098205 -34.989653, -58.098562 -34.989383, -58.098018 -34.98886, -58.098355 -34.988597, -58.099248 -34.989429, -58.100337 -34.988606, -58.101513 -34.989662, -58.100414 -34.990492, -58.103995 -34.993796, -58.103613 -34.994071))) |
| 776 | San José               | Buenos Aires | La Matanza       | Isidro Casanova  | ((( -58.611099 -34.704951, -58.609435 -34.703437, -58.608403 -34.702513, -58.608061 -34.702787, -58.608343 -34.703049, -58.608263 -34.703112, -58.608419 -34.703243, -58.608508 -34.703163, -58.608875 -34.703497, -58.608946 -34.703452, -58.610547 -34.704854, -58.610476 -34.704912, -58.610773 -34.705182, -58.611099 -34.704951)))   |
| 777 | Reja Grande II         | Buenos Aires | Moreno           | La Reja          | ((( -58.834233 -34.609832, -58.835251 -34.610511, -58.835043 -34.610722, -58.835145 -34.610789, -58.835032 -34.61091, -58.834788 -34.610759, -58.833996 -34.611578, -58.833116 -34.610994, -58.834233 -34.609832)))   |
| 778 | El Progreso            | Buenos Aires | La Matanza       | Virrey Del Pino  | ((( -58.665018 -34.839833, -58.659565 -34.83519, -58.659178 -34.83551, -58.664666 -34.840129, -58.665018 -34.839833)))  |
| 780 | Primavera II           | Buenos Aires | La Matanza       | González Catán   | ((( -58.633337 -34.747214, -58.634629 -34.748338, -58.639671 -34.744222, -58.641413 -34.742843, -58.640537 -34.742095, -58.638831 -34.743383, -58.636377 -34.74132, -58.635078 -34.742368, -58.635945 -34.7432, -58.634734 -34.744236, -58.635858 -34.745186, -58.633337 -34.747214)))  |
| 781 | La Esperanza           | Buenos Aires | Ituzaingó        | Ituzaingó        | ((( -58.701581 -34.650363, -58.703226 -34.651717, -58.706556 -34.649038, -58.704912 -34.647619, -58.704446 -34.648042, -58.701648 -34.650306, -58.701581 -34.650363)))  |
| 782 | Arroyo Las Piedras Sur | Buenos Aires | Florencio Varela | Gobernador Costa | ((( -58.302537 -34.803167, -58.302785 -34.802916, -58.303132 -34.802697, -58.302696 -34.801515, -58.300909 -34.802014, -58.300815 -34.801875, -58.302541 -34.800061, -58.302982 -34.800649, -58.303252 -34.800827, -58.303433 -34.80096, -58.303473 -34.801114, -58.303596 -  |



*[Firma manuscrita]*

*[Firma manuscrita]*



Congreso de la Nación

13-PE-22

OD 304

106

|     |                        |              |                    |                 |   |
|-----|------------------------|--------------|--------------------|-----------------|---|
|     |                        |              |                    |                 | 34.801418,-58.303735 -34.801752,-58.304218 -<br>34.802272,-58.304873 -34.803003,-58.30577 -<br>34.80357,-58.305935 -34.803726,-58.306176 -<br>34.804307,-58.306772 -34.804651,-58.307781 -<br>34.804651,-58.307776 -34.80536,-58.306299 -<br>34.805316,-58.305463 -34.804871,-58.302537 -<br>34.803167)))   |
| 783 | San Nicolás            | Buenos Aires | Esteban Echeverría | Monte Grande    | ((( -58.458059 -34.848572,-58.455222 -<br>34.847119,-58.45516 -34.847088,-58.453734 -<br>34.849106,-58.454427 -34.849452,-58.454152 -<br>34.849859,-58.454825 -34.8502,-58.455176 -<br>34.849824,-58.45724 -34.850878,-58.457817 -<br>34.849901,-58.456514 -34.849253,-58.457022 -<br>34.848496,-58.460313 -34.85017,-58.460281 -<br>34.850224,-58.460577 -34.850379,-58.460611 -<br>34.850331,-58.460631 -34.850341,-58.460885 -<br>34.849995,-58.458059 -34.848572)))   |
| 784 | Lusitano               | Buenos Aires | La Matanza         | Rafael Castillo | ((( -58.615491 -34.709023,-58.615122 -<br>34.709281,-58.615526 -34.709766,-58.61602 -<br>34.709472,-58.615491 -34.709023)))   |
| 785 | El Gauchito Gil        | Buenos Aires | Esteban Echeverría | Nueve De Abril  | ((( -58.507583 -34.750654,-58.502178 -<br>34.747922,-58.501298 -34.749121,-58.50506 -<br>34.751037,-58.506705 -34.751827,-58.507583 -<br>34.750654)))   |
| 786 | Anderson               | Buenos Aires | Moreno             | Cuartel V       | ((( -58.806266 -34.533356,-58.806147 -34.5338,-<br>58.805814 -34.533742,-58.799845 -34.532711,-<br>58.800167 -34.532347,-58.8005 -34.532573,-<br>58.800677 -34.532391,-58.800745 -34.532442,-<br>58.801148 -34.532021,-58.801431 -34.532205,-<br>58.801835 -34.531786,-58.801142 -34.531332,-<br>58.801778 -34.530709,-58.803212 -34.531593,-<br>58.803859 -34.532037,-58.803916 -34.531971,-<br>58.804332 -34.532234,-58.804461 -34.532083,-<br>58.804812 -34.532275,-58.80467 -34.532447,-<br>58.805584 -34.533061,-58.805684 -34.533092,-<br>58.805669 -34.533126,-58.805931 -34.533294,-<br>58.806266 -34.533356))) |
| 787 | Barracas de Cambaceres | Buenos Aires | Quilmes            | Bernal Oeste    | ((( -58.327804 -34.721794,-58.324861 -<br>34.719061,-58.324136 -34.719662,-58.324761 -<br>34.720245,-58.323958 -34.720818,-58.323482 -<br>34.721307,-58.323492 -34.721382,-58.323053 -<br>34.72177,-58.323783 -34.722258,-58.324332 -<br>34.722606,-58.324948 -34.722924,-58.325407 -<br>34.723226,-58.325551 -34.723168,-58.327804 -<br>34.721794)))   |
| 788 | Parque Americano       | Buenos Aires | Presidente Perón   | Guernica        | ((( -58.379682 -34.924235,-58.379086 -<br>34.924109,-58.376738 -34.92746,-58.372164 -<br>34.933696,-58.367202 -34.940491,-58.372245 -<br>34.942984,-58.377442 -34.945402,-58.379682 -<br>34.924235)))   |
| 789 | El Triángulo           | Buenos Aires | Junín              | Junín           | ((( -60.967601 -34.589666,-60.97413 -<br>34.591673,-60.969586 -34.588023,-60.967601 -<br>34.589666)))   |



*[Firma manuscrita]*

*[Firma manuscrita]*



Congreso de la Nación

13-PE-22

OD 304

107

|     |               |              |                    |                       |   |
|-----|---------------|--------------|--------------------|-----------------------|---|
| 790 | Alge II       | Buenos Aires | Tigre              | Rincón De Milberg     | (((-58.639892 -34.395325,-58.639443 -34.395477,-58.639324 -34.395298,-58.639127 -34.395358,-58.638944 -34.395458,-58.639002 -34.395582,-58.638569 -34.395787,-58.638675 -34.396013,-58.640016 -34.395515,-58.639892 -34.395325)))   |
| 791 | Los Vagones   | Buenos Aires | La Matanza         | Tapiales              | (((-58.507458 -34.705684,-58.507685 -34.705965,-58.508869 -34.705567,-58.509272 -34.705022,-58.509211 -34.704916,-58.5076 -34.705569,-58.507458 -34.705684)))   |
| 793 | Parque Jardín | Buenos Aires | José C. Paz        | José C. Paz           | (((-58.750031 -34.54577,-58.750532 -34.545386,-58.749948 -34.544861,-58.749461 -34.545219,-58.750031 -34.54577)))   |
| 794 | Villa Adriana | Buenos Aires | La Matanza         | Gregorio De Laferrere | (((-58.594517 -34.754642,-58.593599 -34.754331,-58.593068 -34.754191,-58.593045 -34.75424,-58.593382 -34.754508,-58.594017 -34.755052,-58.594517 -34.754642)))  |
| 795 | Libertad      | Buenos Aires | General Pueyrredón | Mar Del Plata         | (((-57.597361 -37.956755,-57.599313 -37.955806,-57.598651 -37.955011,-57.598038 -37.954305,-57.59613 -37.955223,-57.597361 -37.956755)))  |
| 796 | Sin Nombre    | Buenos Aires | La Plata           | Villa Elvira          | (((-57.909249 -34.942931,-57.909483 -34.942699,-57.908562 -34.941873,-57.908366 -34.942124,-57.909249 -34.942931)))   |
| 800 | Las Heras     | Buenos Aires | General Pueyrredón | Mar Del Plata         | (((-57.61396 -38.016781,-57.613139 -38.016116,-57.612351 -38.016773,-57.611049 -38.015728,-57.611936 -38.015058,-57.613145 -38.016035,-57.61327 -38.015978,-57.614286 -38.015178,-57.614777 -38.014837,-57.616504 -38.016163,-57.616382 -38.016258,-57.617063 -38.016768,-57.6167 -38.017014,-57.616028 -38.016536,-57.615641 -38.016838,-57.61482 -38.016146,-57.61396 -38.016781)),((-57.61687 -38.01768,-57.614907 -38.018039,-57.608334 -38.019191,-57.608538 -38.019549,-57.60901 -38.019439,-57.609677 -38.020034,-57.609987 -38.019817,-57.61029 -38.020081,-57.610518 -38.019905,-57.610199 -38.019639,-57.610584 -38.019366,-57.610382 -38.019151,-57.614965 -38.018295,-57.616933 -38.017924,-57.61687 -38.01768))) |
| 801 | Villa Montoro | Buenos Aires | La Plata           | Villa Elvira          | (((-57.895287 -34.937485,-57.896187 -34.938299,-57.896958 -34.937696,-57.896119 -34.936896,-57.896966 -34.936269,-57.897785 -34.935697,-57.896984 -34.934964,-57.896739 -34.934894,-57.896057 -34.935205,-57.895239 -34.935336,-57.894668 -34.934927,-57.894838 -34.934808,-57.894474 -34.934475,-57.894694 -34.93428,-57.894474 -34.934071,-57.894875 -34.933514,-57.894975 -34.933232,-57.89476 -34.932961,-57.894498 -34.932672,-57.893639 -34.933316,-57.89429 -34.933897,-57.894371 -34.933962,-57.893573 -34.934503,-57.892741 -34.935126,-57.893563 -34.935887,-57.8944 -34.935328,-57.896103 -34.936851,-57.895287 -  |



*[Firma manuscrita]*

*[Firma manuscrita]*  
+



Congreso de la Nación

13-PE-22

OD 304

108

|     |                        |              |                    |                      |   |
|-----|------------------------|--------------|--------------------|----------------------|---|
|     |                        |              |                    |                      | 34.937485)),((-57.894441 -34.938122,-57.893598 -34.937378,-57.892796 -34.937961,-57.893622 -34.938722,-57.894441 -34.938122)),((-57.899466 -34.937264,-57.898689 -34.93783,-57.904676 -34.943374,-57.905489 -34.942759,-57.905363 -34.942633,-57.904864 -34.942132,-57.905363 -34.941835,-57.905724 -34.942159,-57.905684 -34.942207,-57.9059 -34.942418,-57.905937 -34.942433,-57.906124 -34.942563,-57.906223 -34.942663,-57.906565 -34.942408,-57.906325 -34.942173,-57.906147 -34.941969,-57.905508 -34.941353,-57.904615 -34.940482,-57.905373 -34.93989,-57.90544 -34.939913,-57.905997 -34.939523,-57.905002 -34.938583,-57.905355 -34.93832,-57.905268 -34.938243,-57.905588 -34.937971,-57.905004 -34.937419,-57.904181 -34.938084,-57.903048 -34.936966,-57.90268 -34.937256,-57.900594 -34.935096,-57.900489 -34.935164,-57.899574 -34.93582,-57.899576 -34.935908,-57.899794 -34.935979,-57.899902 -34.935948,-57.900229 -34.93602,-57.900348 -34.936121,-57.900729 -34.936846,-57.900846 -34.93712,-57.901163 -34.937492,-57.901596 -34.937887,-57.902178 -34.938653,-57.902651 -34.939237,-57.90213 -34.939612,-57.899525 -34.937285,-57.899466 -34.937264))) |
| 804 | Colinas de Las Sierras | Buenos Aires | General Pueyrredón | Sierra De Los Padres | ((((-57.783973 -37.937016,-57.783563 -37.93666,-57.783303 -37.936597,-57.781509 -37.937865,-57.782159 -37.938393,-57.783973 -37.937016)))   |
| 805 | Sin Nombre             | Buenos Aires | Lomas de Zamora    | Villa Lamadrid       | ((((-58.470539 -34.725674,-58.469494 -34.725129,-58.468877 -34.725937,-58.467031 -34.728313,-58.466417 -34.729184,-58.463974 -34.732322,-58.46515 -34.732833,-58.467597 -34.729584,-58.466858 -34.729187,-58.467414 -34.728447,-58.468147 -34.728837,-58.470539 -34.725674)))   |
| 806 | Las Lomas              | Buenos Aires | Presidente Perón   | Guernica             | ((((-58.350272 -34.914186,-58.340899 -34.909619,-58.340284 -34.910517,-58.338778 -34.909838,-58.337952 -34.91108,-58.339046 -34.91166,-58.338743 -34.912113,-58.338984 -34.912217,-58.336036 -34.916347,-58.345368 -34.920912,-58.350272 -34.914186)))  |
| 807 | Villa Montoro          | Buenos Aires | La Plata           | Villa Elvira         | ((((-57.887149 -34.936837,-57.880839 -34.941545,-57.883647 -34.944241,-57.883902 -34.944079,-57.883963 -34.944114,-57.885907 -34.942658,-57.884022 -34.940902,-57.88482 -34.940311,-57.886049 -34.939393,-57.888239 -34.941344,-57.89035 -34.939764,-57.887149 -34.936837)),((-57.888629 -34.941701,-57.886535 -34.943253,-57.887845 -34.944493,-57.888743 -34.943836,-57.890445 -34.94542,-57.891149 -34.944894,-57.891966 -34.945628,-57.891285 -34.946125,-57.892182 -34.946984,-57.893395 -34.946076,-57.888629 -34.941701)))   |
| 810 | Los Ciruelos           | Buenos Aires | La Plata           | Los Hornos           | ((((-57.989527 -34.969347,-57.992429 -34.96719,-57.991382 -34.966269,-57.991306 -34.966253,-57.988461 -34.968396,-57.989527 -34.969347)))   |



*[Firma manuscrita]*

*[Firma manuscrita]*

X



Congreso de la Nación

13-PE-22

OD 304

109

|     |                   |              |                  |                     |   |
|-----|-------------------|--------------|------------------|---------------------|---|
| 811 | Hospital Guernica | Buenos Aires | Presidente Perón | Guernica            | ((( -58.397182 -34.921179, -58.397858 -34.920809, -58.395131 -34.919449, -58.393683 -34.921515, -58.397182 -34.921799)))  |
| 812 | El Carmen         | Buenos Aires | Berisso          | El Carmen           | ((( -57.889201 -34.924628, -57.887229 -34.922434, -57.878924 -34.927743, -57.874458 -34.930612, -57.874427 -34.930752, -57.875427 -34.931823, -57.877208 -34.930671, -57.877605 -34.931075, -57.879317 -34.930002, -57.879843 -34.929656, -57.879684 -34.92951, -57.88024 -34.92913, -57.880064 -34.928875, -57.881784 -34.927713, -57.882817 -34.928834, -57.884679 -34.927571, -57.885718 -34.928653, -57.887583 -34.927411, -57.886907 -34.926706, -57.887437 -34.92645, -57.887535 -34.926542, -57.887926 -34.926287, -57.886727 -34.924988, -57.887576 -34.92444, -57.888353 -34.925189, -57.889201 -34.924628)))  |
| 813 | Solidaridad       | Buenos Aires | Berisso          | Berisso             | ((( -57.884213 -34.862815, -57.884207 -34.862908, -57.885551 -34.86464, -57.885982 -34.865057, -57.888256 -34.864218, -57.887902 -34.863489, -57.886847 -34.863849, -57.88553 -34.862162, -57.88543 -34.862161, -57.884213 -34.862815)))  |
| 814 | Don Fabián        | Buenos Aires | La Plata         | José Melchor Romero | ((( -58.018732 -34.945937, -58.024422 -34.941685, -58.026447 -34.943566, -58.025606 -34.944146, -58.025805 -34.944591, -58.026014 -34.944866, -58.026167 -34.94488, -58.02656 -34.94523, -58.026558 -34.945324, -58.026322 -34.945509, -58.026284 -34.945839, -58.026339 -34.946164, -58.026335 -34.946325, -58.026095 -34.946302, -58.026083 -34.946128, -58.026148 -34.945364, -58.02526 -34.944558, -58.023104 -34.946096, -58.024951 -34.947767, -58.024954 -34.94782, -58.024929 -34.947872, -58.023936 -34.948621, -58.023883 -34.94862, -58.023833 -34.948603, -58.021972 -34.946956, -58.02079 -34.947817, -58.020291 -34.947358, -58.019096 -34.948205, -58.018565 -34.947727, -58.019722 -34.946845, -58.018732 -34.945937))) |
| 817 | Tres de Mayo      | Buenos Aires | Florencio Varela | Gobernador Costa    | ((( -58.319749 -34.804801, -58.313871 -34.801696, -58.313601 -34.80219, -58.313093 -34.803347, -58.31269 -34.804184, -58.312507 -34.804494, -58.312467 -34.804574, -58.312386 -34.804576, -58.3121 -34.804844, -58.311721 -34.805192, -58.311562 -34.80521, -58.311227 -34.805428, -58.311137 -34.805399, -58.310774 -34.805089, -58.309906 -34.804592, -58.309658 -34.804792, -58.307885 -34.804721, -58.307853 -34.805343, -58.30932 -34.805383, -58.310277 -34.805943, -58.309307 -34.807146, -58.309544 -34.807282, -58.310074 -34.807067, -58.310464 -34.8066, -58.311159 -34.806598, -58.311366 -34.806718, -58.311151 -34.806712, -58.312228 -34.806545, -58.31343 -34.806228, -58.319749 -34.804801)))                          |
| 818 | La Rueda          | Buenos Aires | La Plata         | Abasto              | ((( -58.138779 -34.986232, -58.136988 -34.987453, -58.136901 -34.987524, -58.134681 -34.989351, -58.134845 -34.9895, -58.135121 -34.989269, -58.135369 -34.989454, -58.135686 -   |



*[Firma manuscrita]*

*[Firma manuscrita]*



Congreso de la Nación

13-PE-22

OD 304

110

|     |                   |              |                     |                  |   |
|-----|-------------------|--------------|---------------------|------------------|---|
|     |                   |              |                     |                  | 34.989213,-58.136743 -34.988368,-58.137257 -<br>34.988791,-58.13785 -34.988281,-58.138634 -<br>34.98896,-58.138998 -34.98867,-58.138558 -<br>34.988268,-58.139884 -34.987235,-58.138779 -<br>34.986232))))  |
| 819 | Parque Palermo    | Buenos Aires | General Pueyrredón  | Mar Del Plata    | (((-57.619482 -38.017143,-57.627617 -<br>38.015662,-57.627961 -38.016165,-57.629006 -<br>38.017066,-57.627421 -38.018282,-57.629097 -<br>38.019642,-57.627363 -38.020931,-57.630594 -<br>38.023594,-57.631515 -38.022893,-57.635622 -<br>38.026304,-57.63641 -38.025681,-57.636939 -<br>38.026127,-57.636177 -38.026736,-57.635936 -<br>38.026543,-57.635025 -38.027253,-57.630566 -<br>38.023669,-57.628837 -38.024981,-57.623926 -<br>38.020861,-57.62064 -38.018122,-57.619482 -<br>38.017143))))  |
| 820 | Sin Nombre        | Buenos Aires | La Plata            | Angel Etcheverry | (((-58.09546 -35.043986,-58.092987 -<br>35.045838,-58.093447 -35.04634,-58.095953 -<br>35.04446,-58.09546 -35.043986))))  |
| 822 | Parque Hermoso    | Buenos Aires | General Pueyrredón  | Mar Del Plata    | (((-57.643877 -38.043066,-57.64523 -<br>38.042015,-57.645835 -38.04254,-57.648108 -<br>38.040846,-57.644492 -38.037823,-57.642969 -<br>38.038982,-57.642291 -38.038408,-57.64154 -<br>38.038945,-57.642204 -38.039572,-57.641573 -<br>38.040022,-57.639716 -38.038492,-57.638217 -<br>38.039613,-57.639087 -38.040322,-57.638445 -<br>38.040803,-57.63758 -38.040109,-57.636773 -<br>38.040773,-57.641507 -38.044701,-57.642306 -<br>38.044095,-57.643014 -38.044672,-57.644448 -<br>38.04357,-57.643877 -38.043066))))   |
| 823 | Olivos II         | Buenos Aires | Malvinas Argentinas | Pablo Nogués     | (((-58.694496 -34.477921,-58.694269 -<br>34.478217,-58.694456 -34.47831,-58.694317 -<br>34.478492,-58.694443 -34.478521,-58.694774 -<br>34.478078,-58.694496 -34.477921))))   |
| 824 | Nuevo San Alberto | Buenos Aires | Ituzaingó           | Ituzaingó        | (((-58.705296 -34.64594,-58.705039 -<br>34.646147,-58.705902 -34.646903,-58.706515 -<br>34.646382,-58.706525 -34.646277,-58.706432 -<br>34.646192,-58.70602 -34.646526,-58.705296 -<br>34.64594)),(-58.701647 -34.650306,-58.704444 -<br>34.648041,-58.704913 -34.647616,-58.704963 -<br>34.647661,-58.705271 -34.6474,-58.703877 -<br>34.646165,-58.703045 -34.64687,-58.703102 -<br>34.646919,-58.703602 -34.647332,-58.702723 -<br>34.648022,-58.702222 -34.647624,-58.702161 -<br>34.647575,-58.700176 -34.649214,-58.701581 -<br>34.650363,-58.701647 -34.650306)))) |
| 825 | Los Colectivos    | Buenos Aires | La Plata            | El Peligro       | (((-58.155588 -34.921847,-58.15334 -<br>34.923605,-58.15398 -34.924137,-58.156242 -<br>34.922399,-58.155588 -34.921847))))  |
| 826 | Lomas Verdes II   | Buenos Aires | Moreno              | La Reja          | (((-58.82092 -34.614618,-58.823476 -<br>34.616327,-58.824212 -34.615521,-58.823002 -<br>34.614673,-58.822919 -34.614758,-58.822556 -<br>34.614472,-58.823305 -34.613702,-58.824998 -<br>34.614837,-58.825269 -34.614537,-58.824814 -<br>34.61423,-58.824854 -34.614191,-58.824541 -   |



*[Firma manuscrita]*

*[Firma manuscrita]*



Congreso de la Nación

13-PE-22

OD 304

111

|     |                          |              |                  |                     |  |
|-----|--------------------------|--------------|------------------|---------------------|--|
|     |                          |              |                  |                     | 34.613952,-58.824958 -34.613521,-58.823186 -34.612284,-58.82092 -34.614618)))  |
| 827 | San Martín               | Buenos Aires | Presidente Perón | Guernica            | ((( -58.396363 -34.935198,-58.398049 -34.932715,-58.393318 -34.930393,-58.39158 -34.932821,-58.396363 -34.935198)))  |
| 828 | Eucaliptus               | Buenos Aires | Ensenada         | El Dique            | ((( -57.940246 -34.891706,-57.943184 -34.889399,-57.941587 -34.888046,-57.941693 -34.887951,-57.941357 -34.887619,-57.941368 -34.887544,-57.941451 -34.887476,-57.941874 -34.887166,-57.941898 -34.887177,-57.942341 -34.886834,-57.942788 -34.886523,-57.944587 -34.885084,-57.945023 -34.885502,-57.945953 -34.884819,-57.945411 -34.884288,-57.944901 -34.884593,-57.944506 -34.884722,-57.944036 -34.885009,-57.943227 -34.885156,-57.943015 -34.885297,-57.942678 -34.885238,-57.942645 -34.88591,-57.941347 -34.887031,-57.941252 -34.887499,-57.941171 -34.88787,-57.941529 -34.888773,-57.939274 -34.890818,-57.940246 -34.891706))) |
| 829 | Malaver                  | Buenos Aires | Moreno           | Trujui              | ((( -58.768687 -34.595558,-58.769488 -34.594969,-58.768705 -34.594258,-58.768437 -34.594467,-58.768382 -34.594427,-58.767915 -34.594853,-58.768687 -34.595558)))   |
| 831 | Reja Grande II           | Buenos Aires | Morcono          | La Reja             | ((( -58.825889 -34.609445,-58.828067 -34.610877,-58.828545 -34.610365,-58.828961 -34.609969,-58.826817 -34.608556,-58.825889 -34.609445)))   |
| 832 | General Conesa y Campana | Buenos Aires | Lomas de Zamora  | Villa Fiorito       | ((( -58.438871 -34.703849,-58.439596 -34.702897,-58.439251 -34.702719,-58.439032 -34.703035,-58.438697 -34.702861,-58.438444 -34.703179,-58.438667 -34.703305,-58.438444 -34.703588,-58.438871 -34.703849)))   |
| 833 | La Granjita              | Buenos Aires | La Plata         | José Melchor Romero | ((( -58.032185 -34.935715,-58.028981 -34.93281,-58.028177 -34.932073,-58.02708 -34.932879,-58.026056 -34.931993,-58.024953 -34.931019,-58.022776 -34.932666,-58.02484 -34.934555,-58.025623 -34.935286,-58.024994 -34.935613,-58.025429 -34.935983,-58.025938 -34.935561,-58.026284 -34.935893,-58.025855 -34.936143,-58.026405 -34.936679,-58.025694 -34.937233,-58.025195 -34.936823,-58.02497 -34.936998,-58.025385 -34.937424,-58.023425 -34.938935,-58.02555 -34.940789,-58.032185 -34.935715)))  |
| 834 | Estación Numancia        | Buenos Aires | Presidente Perón | Guernica            | ((( -58.400472 -34.922354,-58.400415 -34.922995,-58.401488 -34.923068,-58.401563 -34.922444,-58.406273 -34.922824,-58.407465 -34.922913,-58.408259 -34.922968,-58.40514 -34.927258,-58.404535 -34.927005,-58.404999 -34.926303,-58.404156 -34.925889,-58.403614 -34.926641,-58.402737 -34.926203,-58.402199 -34.926949,-58.401264 -34.926501,-58.400199 -34.928004,-58.398906 -34.927404,-58.398568 -34.927859,-58.398467 -34.927807,-58.398274 -  |



*[Firma manuscrita]*



Congreso de la Nación

13-PE-22  
OD 304

112

|     |                              |              |                    |                     |  |
|-----|------------------------------|--------------|--------------------|---------------------|--|
|     |                              |              |                    |                     | 34.928081,-58.397714 -34.927825,-58.396143 -<br>34.930107,-58.395246 -34.93134,-58.394269 -<br>34.93086,-58.395167 -34.929633,-58.392418 -<br>34.928301,-58.391508 -34.929529,-58.388757 -<br>34.928144,-58.393412 -34.92177,-58.400472 -<br>34.922354)))  |
| 836 | Barrio San Jerónimo          | Buenos Aires | Almirante Brown    | Rafael Calzada      | ((( -58.338584 -34.786877,-58.337592 -<br>34.78641,-58.337467 -34.786565,-58.337863 -<br>34.786788,-58.337515 -34.78725,-58.338082 -<br>34.787536,-58.338584 -34.786877)))   |
| 837 | Las Dos Manzanas             | Buenos Aires | La Plata           | José Melchor Romero | ((( -58.038284 -34.945012,-58.036046 -<br>34.946618,-58.037025 -34.947538,-58.039315 -<br>34.945964,-58.038284 -34.945012)))   |
| 838 | Barrio Asunción              | Buenos Aires | Almirante Brown    | Rafael Calzada      | ((( -58.334235 -34.785741,-58.333336 -<br>34.785237,-58.332975 -34.785829,-58.333888 -<br>34.786299,-58.334235 -34.785741)))   |
| 839 | Parque Peña                  | Buenos Aires | General Pueyrredón | Mar Del Plata       | ((( -57.545051 -37.929985,-57.542835 -<br>37.928108,-57.540815 -37.929637,-57.544122 -<br>37.932334,-57.544583 -37.931987,-57.541242 -<br>37.929326,-57.542028 -37.928739,-57.544233 -<br>37.930573,-57.545051 -37.929985)))   |
| 840 | Ruta del Sol                 | Buenos Aires | La Plata           | El Peligro          | ((( -58.174742 -34.952174,-58.174123 -<br>34.952662,-58.175134 -34.953541,-58.174552 -<br>34.954026,-58.17434 -34.953829,-58.17371 -<br>34.954282,-58.174993 -34.955415,-58.1762 -<br>34.95447,-58.175195 -34.953565,-58.175758 -<br>34.953087,-58.174742 -34.952174)))  |
| 842 | Veintisiete de Octubre       | Buenos Aires | La Matanza         | Tapiales            | ((( -58.513999 -34.702039,-58.513579 -<br>34.702363,-58.514289 -34.703014,-58.513676 -<br>34.70348,-58.513819 -34.703634,-58.514868 -<br>34.702834,-58.513999 -34.702039)),(-58.512771 -<br>-34.704409,-58.511761 -34.703449,-58.51107 -<br>34.703968,-58.512084 -34.704938,-58.512771 -<br>34.704409)))   |
| 843 | Santa Adela y Santa Teresita | Buenos Aires | Esteban Echeverría | Nueve De Abril      | ((( -58.490863 -34.745013,-58.491079 -<br>34.744722,-58.491607 -34.745003,-58.491422 -<br>34.745278,-58.491167 -34.745265,-58.491141 -<br>34.745382,-58.491287 -34.745392,-58.491069 -<br>34.745653,-58.490886 -34.745568,-58.490843 -<br>34.745643,-58.490754 -34.745721,-58.490648 -<br>34.745789,-58.490951 -34.746216,-58.490669 -<br>34.746588,-58.489738 -34.746153,-58.489997 -<br>34.745808,-58.489776 -34.745689,-58.490265 -<br>34.744997,-58.490032 -34.744869,-58.48996 -<br>34.744954,-58.489806 -34.744865,-58.48969 -<br>34.745031,-58.489435 -34.744898,-58.489552 -<br>34.744719,-58.489484 -34.744691,-58.489689 -<br>34.744393,-58.490863 -34.745013))) |
| 844 | Etcheverry I                 | Buenos Aires | La Plata           | Angel Etcheverry    | ((( -58.069881 -35.030624,-58.070303 -<br>35.030993,-58.070956 -35.030447,-58.070601 -<br>35.030083,-58.069881 -35.030624)))   |



*[Firma manuscrita]*

*[Firma manuscrita]*





Congreso de la Nación

13-PE-22

OD 304

113

|     |                 |              |                    |                     |   |
|-----|-----------------|--------------|--------------------|---------------------|---|
| 845 | Don Máximo      | Buenos Aires | Moreno             | Cuartel V           | (((-58.809258 -34.523183,-58.810219 -34.523845,-58.811025 -34.522965,-58.810102 -34.522344,-58.809258 -34.523183)),((-58.809562 -34.525024,-58.808962 -34.524653,-58.808178 -34.52543,-58.808495 -34.525607,-58.808887 -34.525232,-58.809187 -34.525422,-58.809562 -34.525024)))  |
| 846 | Sin Nombre      | Buenos Aires | La Plata           | Villa Elvira        | (((-57.872972 -34.97053,-57.872529 -34.970123,-57.871813 -34.970617,-57.872687 -34.971398,-57.872905 -34.971258,-57.872481 -34.970872,-57.872972 -34.97053)))   |
| 848 | San Ambrosio II | Buenos Aires | San Miguel         | Bella Vista         | (((-58.723879 -34.590618,-58.723468 -34.590919,-58.72437 -34.591819,-58.724421 -34.591781,-58.724448 -34.591806,-58.731779 -34.586396,-58.730817 -34.585502,-58.728406 -34.587268,-58.72788 -34.586788,-58.726901 -34.587552,-58.727382 -34.588031,-58.725926 -34.589123,-58.725415 -34.58865,-58.723374 -34.590147,-58.723879 -34.590618)))  |
| 849 | Newbery         | Buenos Aires | General Pueyrredón | Mar Del Plata       | (((-57.611079 -37.977167,-57.612037 -37.976698,-57.611419 -37.975919,-57.61139 -37.975842,-57.6108 -37.97512,-57.608851 -37.976078,-57.609453 -37.97684,-57.610429 -37.976354,-57.611079 -37.977167)))  |
| 850 | Santa María     | Buenos Aires | San Miguel         | San Miguel          | (((-58.752534 -34.548234,-58.751738 -34.548813,-58.752373 -34.549437,-58.753178 -34.548838,-58.752534 -34.548234)))   |
| 851 | La 28           | Buenos Aires | La Plata           | Manuel B. Gonnet    | (((-58.048646 -34.889763,-58.048311 -34.88891,-58.047088 -34.889174,-58.04739 -34.890052,-58.048646 -34.889763)))   |
| 852 | Las Heras       | Buenos Aires | General Pueyrredón | Mar Del Plata       | (((-57.618528 -38.025724,-57.620174 -38.027129,-57.621252 -38.0279,-57.621916 -38.02735,-57.620337 -38.02606,-57.61927 -38.025185,-57.618528 -38.025724)),((-57.622203 -38.024943,-57.620508 -38.023457,-57.623926 -38.020861,-57.62064 -38.018122,-57.617186 -38.020808,-57.619646 -38.022873,-57.618858 -38.023444,-57.619561 -38.024074,-57.619271 -38.024348,-57.621067 -38.025847,-57.622203 -38.024943)),((-57.617058 -38.024775,-57.616244 -38.024092,-57.614531 -38.025397,-57.615397 -38.026071,-57.617058 -38.024775))) |
| 853 | Andalucia       | Buenos Aires | Tigre              | Rincón De Milberg   | (((-58.606262 -34.406421,-58.606334 -34.406239,-58.606395 -34.405849,-58.606403 -34.405718,-58.604819 -34.405787,-58.604816 -34.406037,-58.604868 -34.406747,-58.604928 -34.407793,-58.605007 -34.408196,-58.605178 -34.408183,-58.605165 -34.407725,-58.605364 -34.407343,-58.605582 -34.407135,-58.605922 -34.406899,-58.606262 -34.406421)))   |
| 854 | Santa Rosa      | Buenos Aires | La Plata           | José Melchor Romero | (((-58.042763 -34.979037,-58.044247 -34.977951,-58.046731 -34.976133,-58.049621 -34.973901,-58.045876 -34.970463,-58.044397 -   |



*[Firma manuscrita]*

*[Firma manuscrita]*



Congreso de la Nación

13-PE-22

OD 304

114

|     |                                  |              |                    |                   |  |
|-----|----------------------------------|--------------|--------------------|-------------------|--|
|     |                                  |              |                    |                   | 34.9713,-58.046294 -34.972976,-58.042988 -<br>34.975431,-58.041858 -34.976293,-58.040727 -<br>34.97718,-58.042763 -34.979037)))  |
| 857 | La Paz II                        | Buenos Aires | Lomas de Zamora    | Santa Catalina    | ((( -58.472577 -34.761357,-58.472639 -<br>34.76128,-58.472562 -34.761239,-58.472979 -<br>34.760723,-58.473018 -34.760729,-58.47347 -<br>34.760129,-58.474751 -34.758404,-58.47543 -<br>34.757505,-58.476154 -34.756509,-58.476683 -<br>34.755806,-58.477334 -34.754936,-58.478616 -<br>34.753191,-58.479239 -34.752323,-58.479086 -<br>34.752239,-58.478052 -34.753627,-58.476808 -<br>34.75524,-58.475216 -34.757422,-58.474566 -<br>34.758311,-58.47331 -34.759987,-58.47282 -<br>34.760614,-58.472329 -34.761228,-58.472577 -<br>34.761357)))((-58.480233 -34.751136,-58.481314 -<br>-34.749705,-58.482382 -34.748228,-58.481963 -<br>34.748095,-58.48196 -34.74822,-58.481935 -<br>34.748328,-58.479958 -34.75105,-58.480233 -<br>34.751136))) |
| 858 | Santa Rosa<br>Calle 39           | Buenos Aires | La Plata           | Lisandro Olmos    | ((( -58.041649 -34.979947,-58.041061 -<br>34.980377,-58.043002 -34.98222,-58.044027 -<br>34.981494,-58.043834 -34.98129,-58.043442 -<br>34.981542,-58.041649 -34.979947)))   |
| 859 | Cuartel II                       | Buenos Aires | San Miguel         | Muñiz             | ((( -58.722627 -34.571407,-58.722494 -<br>34.571259,-58.72196 -34.571576,-58.719895 -<br>34.573014,-58.719223 -34.573552,-58.719039 -<br>34.573632,-58.718677 -34.573903,-58.718934 -<br>34.57414,-58.722369 -34.571638,-58.722627 -<br>34.571407)))   |
| 860 | Tuyutí y<br>Comandante<br>Patino | Buenos Aires | General Rodríguez  | General Rodríguez | ((( -58.932631 -34.618372,-58.932606 -<br>34.618358,-58.932016 -34.618888,-58.933391 -<br>34.619599,-58.933832 -34.618992,-58.93305 -<br>34.618568,-58.933412 -34.618057,-58.933033 -<br>34.617795,-58.933001 -34.617822,-58.932817 -<br>34.618008,-58.932894 -34.618072,-58.932631 -<br>34.618372)))  |
| 861 | Barrio Nuevo                     | Buenos Aires | General San Martín | José León Suárez  | ((( -58.584466 -34.514049,-58.577923 -<br>34.519239,-58.578203 -34.519538,-58.582085 -<br>34.518519,-58.582365 -34.518287,-58.583268 -<br>34.518784,-58.583758 -34.5184,-58.58379 -<br>34.518348,-58.584596 -34.517681,-58.586042 -<br>34.51661,-58.586039 -34.516542,-58.586774 -<br>34.515947,-58.584466 -34.514049)))   |
| 862 | Villegas                         | Buenos Aires | Hurlingham         | William Morris    | ((( -58.66214 -34.585513,-58.662217 -<br>34.585393,-58.661929 -34.585041,-58.661903 -<br>34.584938,-58.661913 -34.584867,-58.661877 -<br>34.584845,-58.661713 -34.584356,-58.661727 -<br>34.584311,-58.661722 -34.584127,-58.66177 -<br>34.583991,-58.66176 -34.583915,-58.661656 -<br>34.583914,-58.661476 -34.583804,-58.661215 -<br>34.584036,-58.661308 -34.584123,-58.661215 -<br>34.584286,-58.66124 -34.584438,-58.661283 -<br>34.58442,-58.661361 -34.584618,-58.661421 -<br>34.58467,-58.661295 -34.584826,-58.66214 -<br>34.585513)))  |



*[Firma manuscrita]*

*[Firma manuscrita]*



Congreso de la Nación

13-PE-22

OD 304

115

|     |                  |              |                 |                 |  |
|-----|------------------|--------------|-----------------|-----------------|--|
| 863 | Sin Nombre       | Buenos Aires | La Plata        | Los Hornos      | (((57.978765 -34.977376,-57.979742 -34.978253,-57.982015 -34.976576,-57.980734 -34.975416,-57.98017 -34.975804,-57.980082 -34.975716,-57.979502 -34.976118,-57.979878 -34.976503,-57.978765 -34.977376)),(-57.979664 -34.980101,-57.980271 -34.980626,-57.981403 -34.979772,-57.982842 -34.981034,-57.985113 -34.979354,-57.983049 -34.977482,-57.981081 -34.978966,-57.979664 -34.980101))) |
| 865 | El Torero        | Buenos Aires | La Matanza      | Rafael Castillo | (((58.638065 -34.713434,-58.639451 -34.712302,-58.637146 -34.710701,-58.633651 -34.708372,-58.633389 -34.70858,-58.636833 -34.710962,-58.636596 -34.71122,-58.637789 -34.71203,-58.637215 -34.712504,-58.637518 -34.71272,-58.637335 -34.712879,-58.638065 -34.713434)))   |
| 866 | Viaducto         | Buenos Aires | Avellaneda      | Crucecita       | (((58.358047 -34.67469,-58.356122 -34.675379,-58.35636 -34.675569,-58.356763 -34.675239,-58.356807 -34.675267,-58.35697 -34.675179,-58.357349 -34.675482,-58.358147 -34.674826,-58.358146 -34.674776,-58.358047 -34.67469)))   |
| 867 | Cristo Obrero    | Buenos Aires | Hurlingham      | Villa Tesei     | (((58.645844 -34.613222,-58.645336 -34.612807,-58.645175 -34.612946,-58.645551 -34.613437,-58.645645 -34.613415,-58.645844 -34.613222)))   |
| 869 | Del Río          | Buenos Aires | Hurlingham      | Villa Tesei     | (((58.620228 -34.62299,-58.620128 -34.622641,-58.619609 -34.622723,-58.619699 -34.623078,-58.620228 -34.62299)))   |
| 870 | La Chimenea      | Buenos Aires | Hurlingham      | William Morris  | (((58.66368 -34.578207,-58.66261 -34.577134,-58.661908 -34.577656,-58.662957 -34.578726,-58.66368 -34.578207)))  |
| 871 | Martín Arín      | Buenos Aires | Almirante Brown | José Marmol     | (((58.358505 -34.783872,-58.357638 -34.783411,-58.357576 -34.783341,-58.356758 -34.782901,-58.356462 -34.783251,-58.357229 -34.783723,-58.357271 -34.783776,-58.358164 -34.784291,-58.358505 -34.783872)))   |
| 872 | San Luis         | Buenos Aires | Tigre           | Benavidez       | (((58.661289 -34.396309,-58.661323 -34.396342,-58.661567 -34.396499,-58.662671 -34.394967,-58.662309 -34.394742,-58.661665 -34.394401,-58.661107 -34.394122,-58.660796 -34.39446,-58.660097 -34.395374,-58.659999 -34.395506,-58.661344 -34.396222,-58.661289 -34.396309)))  |
| 873 | Armonía          | Buenos Aires | La Matanza      | González Catán  | (((58.651272 -34.742827,-58.651736 -34.74251,-58.654242 -34.740503,-58.654871 -34.740004,-58.652737 -34.738254,-58.652739 -34.738282,-58.649202 -34.741058,-58.651272 -34.742827)))  |
| 874 | Parque Quirno II | Buenos Aires | Hurlingham      | Hurlingham      | (((58.623527 -34.611973,-58.623528 -34.611936,-58.623432 -34.611572,-58.62305 -  |



*[Firmas manuscritas]*



Congreso de la Nación

13-PE-22

OD 304

116

|     |                     |              |                    |                |  |
|-----|---------------------|--------------|--------------------|----------------|--|
|     |                     |              |                    |                | 34.611638,-58.623026 -34.611547,-58.622265 -<br>34.611672,-58.622389 -34.612186,-58.623527 -<br>34.611973)))   |
| 875 | Parque Peña         | Buenos Aires | General Pueyrredón | Mar Del Plata  | (((-57.544862 -37.920348,-57.543512 -<br>37.919152,-57.542746 -37.919705,-57.543167 -<br>37.920035,-57.543493 -37.919783,-57.544376 -<br>37.92053,-57.544469 -37.920439,-57.544588 -<br>37.920511,-57.544862 -37.920348)))   |
| 876 | Parque Peña         | Buenos Aires | General Pueyrredón | Mar Del Plata  | (((-57.53781 -37.917781,-57.538248 -37.91815,-<br>57.538592 -37.917886,-57.538613 -37.917808,-<br>57.538533 -37.917695,-57.538235 -37.917468,-<br>57.53781 -37.917781)),(-57.532757 -<br>37.917823,-57.531983 -37.917231,-57.532683 -<br>37.916677,-57.532268 -37.916294,-57.530852 -<br>37.917409,-57.532023 -37.918392,-57.532757 -<br>37.917823)),(-57.535258 -37.91778,-57.536086<br>-37.91714,-57.53603 -37.91705,-57.534975 -<br>37.916089,-57.534068 -37.916794,-57.535258 -<br>37.91778))) |
| 877 | San Francisco Chico | Buenos Aires | Florencio Varela   | Villa San Luis | (((-58.275503 -34.865722,-58.272406 -<br>34.864406,-58.271632 -34.865546,-58.274293 -<br>34.867044,-58.274482 -34.866431,-58.274835 -<br>34.866537,-58.274962 -34.86629,-58.275154 -<br>34.866358,-58.275503 -34.865722)))   |
| 878 | Hospital            | Buenos Aires | Villarino          | Medanos        | (((-62.693425 -38.831987,-62.693168 -<br>38.833065,-62.691902 -38.832872,-62.692191 -<br>38.831819,-62.689396 -38.831385,-62.688873 -<br>38.833496,-62.690209 -38.833719,-62.68992 -<br>38.8349,-62.691257 -38.835123,-62.69097 -<br>38.836221,-62.692321 -38.836451,-62.69296 -<br>38.83415,-62.694289 -38.834346,-62.69482 -<br>38.832233,-62.693425 -38.831987)))   |
| 879 | África              | Buenos Aires | Villarino          | Medanos        | (((-62.706096 -38.829539,-62.703078 -<br>38.829082,-62.702502 -38.831263,-62.705551 -<br>38.831716,-62.706096 -38.829539)),(-62.700201<br>-38.830849,-62.696774 -38.830312,-62.696191 -<br>38.832437,-62.701939 -38.833368,-62.702237 -<br>38.832292,-62.699979 -38.831912,-62.700201 -<br>38.830849)))  |
| 880 | Santa Ana           | Buenos Aires | La Plata           | City Bell      | (((-58.06044 -34.8723,-58.063211 -34.871657,-<br>58.062643 -34.870099,-58.059858 -34.870707,-<br>58.06044 -34.8723)))  |
| 882 | El Progreso         | Buenos Aires | Hurlingham         | Hurlingham     | (((-58.622486 -34.603535,-58.622293 -<br>34.603352,-58.621923 -34.602998,-58.621759 -<br>34.603164,-58.621686 -34.603363,-58.621672 -<br>34.603405,-58.621663 -34.603566,-58.621656 -<br>34.603809,-58.621655 -34.603821,-58.621655 -<br>34.603826,-58.621653 -34.603869,-58.621651 -<br>34.603926,-58.62165 -34.603965,-58.621645 -<br>34.60408,-58.621644 -34.604112,-58.621707 -<br>34.604154,-58.62191 -34.603965,-58.621933 -<br>34.603985,-58.622042 -34.603902,-58.622486 -<br>34.603535))) |



*Jal*

*JL*



Congreso de la Nación

13-PE-22

OD 304

117

|     |                     |              |                    |                |   |
|-----|---------------------|--------------|--------------------|----------------|---|
| 883 | El Bajo             | Buenos Aires | La Plata           | City Bell      | ((( -58.058984 -34.857736, -58.058904 -34.857716, -58.057875 -34.858233, -58.058208 -34.859223, -58.058838 -34.859113, -58.058483 -34.858129, -58.05904 -34.857945, -58.058984 -34.857736)))  |
| 885 | Matadero            | Buenos Aires | Villarino          | Pedro Luro     | ((( -62.70291 -39.498416, -62.703271 -39.497567, -62.702898 -39.497488, -62.702819 -39.497657, -62.70261 -39.497617, -62.702534 -39.497793, -62.701818 -39.497596, -62.701605 -39.498073, -62.700319 -39.50123, -62.701686 -39.501523, -62.70291 -39.498416)))  |
| 886 | Soledad             | Buenos Aires | Lomas de Zamora    | Villa Fiorito  | ((( -58.445473 -34.690559, -58.445179 -34.690995, -58.445198 -34.691025, -58.444939 -34.6914, -58.445025 -34.691436, -58.444799 -34.691756, -58.444715 -34.691804, -58.444505 -34.692083, -58.44574 -34.692788, -58.446207 -34.693006, -58.446589 -34.692608, -58.446318 -34.692409, -58.446627 -34.692178, -58.446789 -34.692045, -58.446639 -34.691832, -58.446747 -34.691735, -58.4466 -34.691659, -58.446949 -34.691375, -58.446207 -34.690949, -58.445785 -34.690698, -58.445473 -34.690559))) |
| 887 | El Faro             | Buenos Aires | San Miguel         | Muñiz          | ((( -58.723245 -34.563293, -58.721883 -34.564322, -58.722412 -34.564856, -58.723828 -34.563819, -58.723245 -34.563293)))  |
| 888 | Dos de Abril        | Buenos Aires | Hurlingham         | Villa Tesei    | ((( -58.662416 -34.621047, -58.662041 -34.620751, -58.661961 -34.620807, -58.658869 -34.618223, -58.656994 -34.619783, -58.659923 -34.622452, -58.660074 -34.622451, -58.660389 -34.622701, -58.662416 -34.621047)))  |
| 889 | Malvinas Argentinas | Buenos Aires | General Pueyrredón | Mar Del Plata  | ((( -57.589471 -37.96081, -57.590382 -37.96033, -57.590426 -37.960362, -57.591387 -37.959824, -57.590803 -37.959048, -57.59015 -37.958253, -57.588475 -37.95913, -57.588186 -37.959296, -57.588819 -37.960047, -57.589471 -37.96081)))  |
| 890 | Newbery             | Buenos Aires | General Pueyrredón | Mar Del Plata  | ((( -57.612427 -37.975389, -57.611433 -37.975886, -57.61203 -37.97668, -57.613023 -37.976186, -57.613033 -37.976138, -57.612427 -37.975389)))   |
| 891 | San Damián          | Buenos Aires | Hurlingham         | William Morris | ((( -58.667501 -34.58039, -58.666079 -34.57937, -58.665877 -34.579574, -58.665777 -34.579692, -58.665549 -34.579895, -58.665318 -34.580108, -58.66529 -34.580239, -58.665155 -34.58034, -58.665313 -34.580428, -58.665389 -34.580511, -58.665446 -34.580617, -58.665488 -34.580737, -58.665589 -34.581057, -58.665631 -34.581125, -58.665665 -34.581213, -58.665898 -34.581429, -58.666416 -34.581736, -58.666643 -34.581757, -58.667157 -34.581293, -58.666895 -34.581032, -58.667501 -34.58039))) |
| 892 | Martín Fierro       | Buenos Aires | La Plata           | City Bell      | ((( -58.084348 -34.883699, -58.081961 -34.884217, -58.082599 -34.886075, -58.085006 -34.8855, -58.084348 -34.883699)))  |



*[Firma manuscrita]*

*[Firma manuscrita]*



Congreso de la Nación

13-PE-22

OD 304

118

|     |               |              |                  |                |  |
|-----|---------------|--------------|------------------|----------------|--|
| 893 | Barrio Mitre  | Buenos Aires | Hurlingham       | Villa Tesei    | ((( -58.64847 -34.619353, -58.648193 -34.61908, -58.647832 -34.619355, -58.647822 -34.619374, -58.648114 -34.619638, -58.64847 -34.619353)))   |
| 894 | Mastrángelo   | Buenos Aires | Pergamino        | Pergamino      | ((( -60.613951 -33.882129, -60.613546 -33.882132, -60.612965 -33.882377, -60.611945 -33.87988, -60.60741 -33.881382, -60.607777 -33.882153, -60.609503 -33.881585, -60.610658 -33.883932, -60.611367 -33.885568, -60.614978 -33.88419, -60.613951 -33.882129)))  |
| 895 | El Parque     | Buenos Aires | La Plata         | Lisandro Olmos | ((( -58.024199 -34.969257, -58.023801 -34.969263, -58.023414 -34.969639, -58.024348 -34.970516, -58.024846 -34.970213, -58.024438 -34.969466, -58.024199 -34.969257)))   |
| 896 | La Vera       | Buenos Aires | Quilmes          | Quilmes Oeste  | ((( -58.281512 -34.748287, -58.280234 -34.747601, -58.279469 -34.74894, -58.278759 -34.748621, -58.278972 -34.748366, -58.278135 -34.748031, -58.278142 -34.747718, -58.277727 -34.747544, -58.2775 -34.74745, -58.277228 -34.747686, -58.276222 -34.747159, -58.275697 -34.747854, -58.275925 -34.74811, -58.276725 -34.748394, -58.277645 -34.748775, -58.277873 -34.748864, -58.278751 -34.749321, -58.279205 -34.749453, -58.280219 -34.749962, -58.281512 -34.748287))) |
| 897 | Larrea        | Buenos Aires | Morón            | Morón          | ((( -58.6226 -34.640887, -58.622317 -34.64112, -58.622727 -34.64148, -58.623016 -34.641228, -58.6226 -34.640887)))   |
| 898 | Cura Brochero | Buenos Aires | Florencio Varela | Villa San Luis | ((( -58.269485 -34.876871, -58.26888 -34.877667, -58.268687 -34.877765, -58.268104 -34.878531, -58.269426 -34.879257, -58.270071 -34.878414, -58.269829 -34.878198, -58.27042 -34.877359, -58.269485 -34.876871)))   |
| 899 | Libertad      | Buenos Aires | Hurlingham       | Hurlingham     | ((( -58.647482 -34.583137, -58.647043 -34.582721, -58.646666 -34.582992, -58.646908 -34.583226, -58.646144 -34.583619, -58.646276 -34.583779, -58.647482 -34.583137)), (-58.647058 -34.58271, -58.647493 -34.583096, -58.647534 -34.583097, -58.64875 -34.582414, -58.648163 -34.581888, -58.647058 -34.58271)))   |
| 900 | Club de Pesca | Buenos Aires | Ensenada         | Punta Lara     | ((( -57.944619 -34.836051, -57.945104 -34.836603, -57.947515 -34.835214, -57.948803 -34.834386, -57.94978 -34.833867, -57.950671 -34.833224, -57.950413 -34.832954, -57.948868 -34.833545, -57.948078 -34.833839, -57.947268 -34.834372, -57.945976 -34.835301, -57.945342 -34.835706, -57.944619 -34.836051)))  |
| 901 | El Retiro 1   | Buenos Aires | La Plata         | Lisandro Olmos | ((( -58.013136 -34.9568, -58.011875 -34.957782, -58.012281 -34.958221, -58.012385 -34.958131, -58.012905 -34.958659, -58.013019 -34.958583, -58.013486 -34.958977, -58.014702 -34.958141, -58.01382 -34.957327, -58.013643 -34.957261, -58.013136 -34.9568)))  |



*Jm*

*[Firma]*



Congreso de la Nación

13-PE-22

OD 304

119

|     |                     |              |            |              |   |
|-----|---------------------|--------------|------------|--------------|---|
| 902 | Nuevo Parque Quirno | Buenos Aires | Hurlingham | Villa Tesei  | (((-58.624438 -34.611832,-58.624438 -34.613085,-58.62086 -34.613111,-58.621311 -34.612295,-58.621503 -34.612327,-58.621494 -34.612368,-58.624438 -34.611832)))  |
| 903 | Los Patitos         | Buenos Aires | Hurlingham | Hurlingham   | (((-58.662982 -34.599312,-58.662597 -34.599593,-58.662567 -34.599673,-58.662431 -34.599774,-58.662341 -34.599974,-58.662191 -34.600168,-58.662288 -34.600261,-58.662453 -34.600354,-58.662912 -34.599935,-58.663452 -34.600393,-58.663516 -34.600407,-58.663915 -34.600058,-58.663865 -34.600002,-58.663489 -34.599699,-58.662982 -34.599312)))   |
| 904 | Malarredo II        | Buenos Aires | Hurlingham | Villa Tesei  | (((-58.640991 -34.62137,-58.640768 -34.621072,-58.640523 -34.621229,-58.640833 -34.621504,-58.640991 -34.62137)))   |
| 905 | El Mástil           | Buenos Aires | Hurlingham | Villa Tesei  | (((-58.642616 -34.626468,-58.642748 -34.626399,-58.64266 -34.626286,-58.642413 -34.626357,-58.642128 -34.626418,-58.642163 -34.626591,-58.642507 -34.626532,-58.642616 -34.626468)))  |
| 906 | Arturo Segui 2      | Buenos Aires | La Plata   | Arturo Segui | (((-58.135236 -34.886905,-58.134952 -34.886964,-58.134936 -34.886983,-58.135254 -34.887265,-58.135288 -34.887268,-58.135936 -34.886767,-58.135916 -34.886754,-58.135303 -34.886891,-58.135236 -34.886905)))   |
| 907 | La Juanita          | Buenos Aires | Hurlingham | Villa Tesei  | (((-58.619698 -34.61808,-58.619482 -34.618027,-58.619387 -34.618037,-58.619278 -34.618009,-58.619101 -34.618247,-58.618836 -34.618634,-58.618571 -34.61939,-58.619608 -34.619404,-58.61968 -34.619349,-58.61968 -34.618208,-58.619698 -34.61808)))  |
| 908 | La Floresta         | Buenos Aires | Hurlingham | Villa Tesei  | (((-58.646421 -34.614517,-58.646603 -34.614363,-58.646802 -34.614204,-58.646903 -34.614116,-58.646751 -34.614008,-58.646647 -34.614099,-58.64663 -34.614083,-58.646617 -34.614088,-58.646605 -34.614078,-58.646242 -34.614387,-58.646421 -34.614517)))  |
| 909 | El Vergel           | Buenos Aires | Moreno     | Cuartel V    | (((-58.843775 -34.551523,-58.843541 -34.551766,-58.842836 -34.551353,-58.842676 -34.551539,-58.841885 -34.551057,-58.842208 -34.550723,-58.842904 -34.551179,-58.843014 -34.551057,-58.843775 -34.551523)),((-58.84079 -34.554928,-58.843306 -34.556598,-58.843269 -34.556647,-58.842649 -34.557294,-58.842866 -34.55746,-58.843086 -34.557237,-58.843807 -34.557714,-58.843737 -34.557802,-58.844102 -34.558041,-58.843131 -34.559026,-58.843775 -34.55945,-58.844435 -34.559896,-58.844948 -34.559375,-58.848306 -34.555991,-58.850517 -34.553729,-58.849465 -34.55304,-58.849215 -34.552836,-58.848861 -34.553238,-58.84797 -34.554034,-58.847348 -34.553676,-58.84701 -34.55399,-58.846296 -34.55353,-58.845717 -34.554091,-58.845384 -34.553879,-58.844912 -34.554308,-58.844446 -34.554016,-58.843936 - |





Congreso de la Nación

13-PE-22

OD 304

120

|     |                        |              |            |              |   |
|-----|------------------------|--------------|------------|--------------|---|
|     |                        |              |            |              | 34.55368,-58.844376 -34.553177,-58.843673 -<br>34.552682,-58.843253 -34.553121,-58.842606 -<br>34.55268,-58.842156 -34.553117,-58.842003 -<br>34.553254,-58.841786 -34.553492,-58.840573 -<br>34.554741,-58.84079 -34.554928)),((-58.841882<br>-34.556872,-58.841178 -34.556464,-58.840243 -<br>34.557374,-58.839991 -34.557226,-58.839259 -<br>34.557963,-58.8395 -34.558176,-58.84001 -<br>34.55765,-58.840654 -34.558116,-58.841391 -<br>34.55738,-58.842035 -34.557811,-58.842574 -<br>34.557241,-58.841952 -34.556821,-58.841882 -<br>34.556872)))   |
| 910 | Santa Elena            | Buenos Aires | Moreno     | Moreno       | ((( -58.777063 -34.610575,-58.777026 -<br>34.610548,-58.776522 -34.610903,-58.776366 -<br>34.610993,-58.776316 -34.611106,-58.776332 -<br>34.611127,-58.776315 -34.611141,-58.775214 -<br>34.611972,-58.77508 -34.611854,-58.775012 -<br>34.611699,-58.774866 -34.611665,-58.773699 -<br>34.610639,-58.774807 -34.609588,-58.775046 -<br>34.609782,-58.775899 -34.609204,-58.776737 -<br>34.609962,-58.776866 -34.610087,-58.776902 -<br>34.610164,-58.777199 -34.610296,-58.777306 -<br>34.610392,-58.777063 -34.610575)))   |
| 911 | Los Vagones de Tablada | Buenos Aires | La Matanza | La Tablada   | ((( -58.525011 -34.695784,-58.525446 -<br>34.695647,-58.527256 -34.695033,-58.527179 -<br>34.694899,-58.527215 -34.694886,-58.527111 -<br>34.694698,-58.527537 -34.694415,-58.527405 -<br>34.69419,-58.527909 -34.69378,-58.527579 -<br>34.693492,-58.524834 -34.695567,-58.525011 -<br>34.695784)),((-58.523969 -34.696088,-58.523866<br>-34.695982,-58.523129 -34.696575,-58.523222 -<br>34.696693,-58.523969 -34.696088)),((-58.52342<br>-34.69666,-58.523131 -34.696864,-58.523215 -<br>34.696973,-58.523353 -34.696892,-58.52348 -<br>34.697005,-58.523621 -34.696889,-58.523578 -<br>34.696835,-58.52342 -34.69666))) |
| 912 | Cinco de Enero         | Buenos Aires | Moreno     | Cuartel V    | ((( -58.804293 -34.562071,-58.807806 -<br>34.564372,-58.81028 -34.565993,-58.810797 -<br>34.566387,-58.813676 -34.563412,-58.813667 -<br>34.563389,-58.812242 -34.562466,-58.812221 -<br>34.562492,-58.811448 -34.562009,-58.811031 -<br>34.561725,-58.810833 -34.561589,-58.810535 -<br>34.561383,-58.809935 -34.560968,-58.809884 -<br>34.561027,-58.808839 -34.56034,-58.808854 -<br>34.560316,-58.808031 -34.559784,-58.808054 -<br>34.559762,-58.807634 -34.559497,-58.807613 -<br>34.559508,-58.807042 -34.559143,-58.804831 -<br>34.561545,-58.804293 -34.562071)))  |
| 913 | Las Catonas            | Buenos Aires | Moreno     | Paso Del Rey | ((( -58.768186 -34.611976,-58.768848 -<br>34.611622,-58.768783 -34.611433,-58.768179 -<br>34.611622,-58.767707 -34.611805,-58.766872 -<br>34.611951,-58.766587 -34.611991,-58.765914 -<br>34.612233,-58.765989 -34.612347,-58.766698 -<br>34.613084,-58.767311 -34.612628,-58.76725 -<br>34.612562,-58.768186 -34.611976)))   |
| 914 | Atalaya                | Buenos Aires | Moreno     | La Reja      | ((( -58.832621 -34.678754,-58.831211 -<br>34.680253,-58.832076 -34.680828,-58.832219 -<br>34.681076,-58.832354 -34.681163,-58.832658 -<br>34.681282,-58.833195 -34.681311,-58.833316 -  |



*[Firma manuscrita]*

*[Firma manuscrita]*





Congreso de la Nación

13-PE-22

OD 304

121

|     |                 |              |                  |                  |   |
|-----|-----------------|--------------|------------------|------------------|---|
|     |                 |              |                  |                  | 34.681299,-58.833722 -34.681229,-58.834074 -<br>34.681273,-58.834852 -34.681077,-58.835305 -<br>34.681085,-58.835533 -34.681037,-58.835862 -<br>34.680844,-58.835926 -34.680568,-58.836032 -<br>34.680449,-58.836137 -34.680393,-58.836178 -<br>34.680241,-58.836254 -34.680096,-58.836451 -<br>34.679976,-58.836629 -34.67993,-58.83678 -<br>34.679886,-58.836873 -34.679809,-58.836944 -<br>34.679708,-58.837019 -34.67967,-58.83711 -<br>34.679662,-58.837496 -34.679863,-58.837687 -<br>34.679843,-58.838108 -34.679788,-58.83824 -<br>34.67969,-58.838329 -34.679601,-58.838426 -<br>34.679494,-58.838495 -34.679427,-58.838678 -<br>34.679346,-58.838867 -34.679298,-58.838961 -<br>34.679251,-58.839065 -34.679194,-58.839204 -<br>34.679043,-58.839277 -34.678909,-58.83939 -<br>34.678593,-58.839466 -34.678418,-58.840349 -<br>34.677806,-58.841315 -34.677238,-58.840154 -<br>34.676436,-58.838737 -34.677963,-58.834884 -<br>34.675389,-58.83347 -34.67682,-58.832433 -<br>34.676133,-58.833852 -34.674709,-58.832448 -<br>34.673741,-58.829589 -34.676654,-58.832621 -<br>34.678754))) |
| 915 | La Fiat         | Buenos Aires | Florencio Varela | Villa Brown      | (((-58.279673 -34.855649,-58.280446 -<br>34.854744,-58.279396 -34.85415,-58.279027 -<br>34.855287,-58.279673 -34.855649)))  |
| 916 | La Esperanza II | Buenos Aires | Hurlingham       | William Morris   | (((-58.6489 -34.578622,-58.648019 -34.577885,-<br>58.646802 -34.578855,-58.647153 -34.579155,-<br>58.647288 -34.579272,-58.647674 -34.57958,-<br>58.6489 -34.578622)))  |
| 917 | San Antonio     | Buenos Aires | La Plata         | Angel Etcheverry | (((-58.073808 -35.012944,-58.074831 -<br>35.012136,-58.074046 -35.011397,-58.072983 -<br>35.012217,-58.073808 -35.012944)))   |
| 919 | Vucetich II     | Buenos Aires | José C. Paz      | José C. Paz      | (((-58.794425 -34.506077,-58.793808 -<br>34.506268,-58.793874 -34.506432,-58.793916 -<br>34.506527,-58.794033 -34.506807,-58.794467 -<br>34.506707,-58.794446 -34.506456,-58.794446 -<br>34.506419,-58.794427 -34.506204,-58.794425 -<br>34.506077)))   |
| 921 | Seminario       | Buenos Aires | Moreno           | La Reja          | (((-58.809675 -34.622448,-58.81023 -<br>34.622252,-58.810265 -34.622264,-58.811229 -<br>34.622017,-58.811128 -34.621982,-58.811072 -<br>34.621471,-58.811114 -34.621445,-58.811088 -<br>34.62138,-58.811052 -34.621388,-58.810712 -<br>34.620577,-58.809948 -34.620794,-58.809573 -<br>34.620906,-58.809503 -34.620887,-58.809205 -<br>34.620976,-58.809167 -34.620973,-58.808746 -<br>34.621115,-58.808711 -34.621143,-58.808236 -<br>34.621278,-58.808525 -34.622001,-58.809419 -<br>34.621763,-58.809675 -34.622448)))   |
| 922 | Los Mirasoles   | Buenos Aires | Moreno           | Trujui           | (((-58.744465 -34.60409,-58.743979 -<br>34.604472,-58.744213 -34.604842,-58.744281 -<br>34.604854,-58.744818 -34.604446,-58.744807 -<br>34.604402,-58.744465 -34.60409)))   |
| 923 | Mariló          | Buenos Aires | Moreno           | Trujui           | (((-58.723748 -34.599563,-58.723056 -   |



*[Firma manuscrita]*

*[Firma manuscrita]*



Congreso de la Nación

13-PE-22

OD 304

122

|     |                         |              |           |                     |   |
|-----|-------------------------|--------------|-----------|---------------------|---|
|     |                         | Aires        |           |                     | 34.598967,-58.722371 -34.599492,-58.722213 -<br>34.599593,-58.721793 -34.599904,-58.722452 -<br>34.600507,-58.723748 -34.599563)))  |
| 924 | Güemes Norte            | Buenos Aires | Pergamino | Pergamino           | (((-60.597869 -33.885165,-60.598355 -<br>33.886204,-60.598726 -33.886967,-60.599084 -<br>33.887748,-60.599898 -33.887471,-60.599991 -<br>33.887453,-60.600697 -33.887201,-60.600054 -<br>33.886618,-60.599948 -33.886544,-60.599124 -<br>33.886043,-60.599205 -33.885977,-60.597986 -<br>33.885113,-60.597869 -33.885165)))   |
| 925 | Pages                   | Buenos Aires | Moreno    | Trujui              | (((-58.722554 -34.606767,-58.721783 -<br>34.606065,-58.721972 -34.605748,-58.721763 -<br>34.605531,-58.721119 -34.60587,-58.720679 -<br>34.605478,-58.719716 -34.606233,-58.721292 -<br>34.607651,-58.721777 -34.607326,-58.722187 -<br>34.607026,-58.722554 -34.606767)))  |
| 926 | Villanueva              | Buenos Aires | Moreno    | Trujui              | (((-58.7633 -34.589169,-58.762798 -34.588787,-<br>58.76169 -34.589362,-58.761374 -34.589231,-<br>58.760935 -34.589519,-58.761043 -34.589646,-<br>58.760763 -34.589836,-58.760815 -34.589908,-<br>58.760687 -34.590005,-58.760491 -34.590292,-<br>58.760479 -34.590387,-58.760612 -34.590774,-<br>58.760778 -34.590985,-58.760772 -34.591099,-<br>58.760782 -34.59115,-58.761703 -34.59203,-<br>58.763254 -34.593308,-58.76331 -34.593346,-<br>58.764103 -34.592774,-58.76492 -34.592148,-<br>58.767415 -34.590247,-58.773654 -34.585533,-<br>58.771134 -34.583233,-58.768897 -34.584929,-<br>58.769557 -34.585709,-58.76825 -34.586546,-<br>58.767724 -34.585821,-58.7633 -34.589169)))         |
| 927 | El Reencuentro          | Buenos Aires | Moreno    | Trujui              | (((-58.774875 -34.580457,-58.773822 -<br>34.58122,-58.773049 -34.581812,-58.772916 -<br>34.581914,-58.77239 -34.582269,-58.771134 -<br>34.583233,-58.773654 -34.585533,-58.776096 -<br>34.58378,-58.776922 -34.584588,-58.77821 -<br>34.583677,-58.7773 -34.582831,-58.778933 -<br>34.581515,-58.778382 -34.581118,-58.777691 -<br>34.581559,-58.776286 -34.580276,-58.775378 -<br>34.580925,-58.774875 -34.580457)))   |
| 928 | Veintitrés de Diciembre | Buenos Aires | Moreno    | Cuartel V           | (((-58.798672 -34.567829,-58.797693 -<br>34.56885,-58.799422 -34.570025,-58.79955 -<br>34.569966,-58.802328 -34.571955,-58.806054 -<br>34.574313,-58.807507 -34.572794,-58.807602 -<br>34.572721,-58.808098 -34.572185,-58.808252 -<br>34.572152,-58.808687 -34.571636,-58.80877 -<br>34.571561,-58.809228 -34.571051,-58.809215 -<br>34.571013,-58.807459 -34.569869,-58.806515 -<br>34.569215,-58.80532 -34.568447,-58.804316 -<br>34.567782,-58.80243 -34.566507,-58.800918 -<br>34.565517,-58.800063 -34.566384,-58.800008 -<br>34.566467,-58.799479 -34.56701,-58.799432 -<br>34.567047,-58.799248 -34.567248,-58.799231 -<br>34.567289,-58.798749 -34.567809,-58.798672 -<br>34.567829))) |
| 929 | El Molino I             | Buenos Aires | La Plata  | José Melchor Romero | (((-58.0234 -34.957695,-58.022383 -34.956758,-<br>58.021346 -34.955848,-58.020367 -34.954988,-<br>58.019317 -34.955706,-58.019264 -34.955805,-  |



*Ju*

*Al*



Congreso de la Nación

13-PE-22

OD 304

123

|     |                      |              |                 |            |  |
|-----|----------------------|--------------|-----------------|------------|--|
|     |                      |              |                 |            | 58.018281 -34.956554,-58.018272 -34.956658,-<br>58.019224 -34.95755,-58.020127 -34.958358,-<br>58.020234 -34.958423,-58.020317 -34.958628,-<br>58.021092 -34.959329,-58.021189 -34.959322,-<br>58.02231 -34.958482,-58.0234 -34.957695)))  |
| 930 | Fondo 25 de Mayo     | Buenos Aires | Moreno          | Moreno     | (((58.799364 -34.599228,-58.799049 -<br>34.599346,-58.79877 -34.599336,-58.79852 -<br>34.599562,-58.799823 -34.600378,-58.801316 -<br>34.598857,-58.801377 -34.598766,-58.803032 -<br>34.597097,-58.802512 -34.596752,-58.802131 -<br>34.59687,-58.80164 -34.597285,-58.801335 -<br>34.597683,-58.801078 -34.598017,-58.80062 -<br>34.59825,-58.800462 -34.59832,-58.800224 -<br>34.598385,-58.799995 -34.598503,-58.799667 -<br>34.598766,-58.799487 -34.59904,-58.799364 -<br>34.599228))) |
| 931 | Aberastury           | Buenos Aires | Moreno          | Moreno     | (((58.787255 -34.59653,-58.789243 -<br>34.595046,-58.787943 -34.59384,-58.785911 -<br>34.595331,-58.7851 -34.594566,-58.785624 -<br>34.594145,-58.78517 -34.593694,-58.782986 -<br>34.595403,-58.783371 -34.596231,-58.785989 -<br>34.598557,-58.787862 -34.597115,-58.787255 -<br>34.59653)))   |
| 932 | Dos de Mayo          | Buenos Aires | Almirante Brown | Don Orión  | (((58.322672 -34.818981,-58.324294 -<br>34.81982,-58.324322 -34.819822,-58.324361 -<br>34.819788,-58.326526 -34.817009,-58.326463 -<br>34.816976,-58.32648 -34.816953,-58.324859 -<br>34.816073,-58.322683 -34.818852,-58.322746 -<br>34.818884,-58.322672 -34.818981)))   |
| 933 | Santa Paula I        | Buenos Aires | Moreno          | Trujui     | (((58.758105 -34.590821,-58.757734 -<br>34.591106,-58.757732 -34.591194,-58.756951 -<br>34.591769,-58.756896 -34.59184,-58.756529 -<br>34.592114,-58.757778 -34.593238,-58.759435 -<br>34.591965,-58.758105 -34.590821)))  |
| 934 | Bolívar y Tedín      | Buenos Aires | Tigre           | Benavidez  | (((58.696805 -34.421929,-58.695794 -<br>34.423243,-58.696617 -34.423675,-58.696672 -<br>34.423651,-58.697658 -34.422377,-58.697654 -<br>34.422352,-58.696853 -34.421931,-58.696805 -<br>34.421929)))   |
| 935 | La Granja 2          | Buenos Aires | La Plata        | San Carlos | (((58.012999 -34.926141,-58.01348 -<br>34.926255,-58.014019 -34.926384,-58.014468 -<br>34.926491,-58.014486 -34.926454,-58.013765 -<br>34.925842,-58.013734 -34.925854,-58.013687 -<br>34.925808,-58.013377 -34.926026,-58.012432 -<br>34.925171,-58.012073 -34.925428,-58.012572 -<br>34.925933,-58.012999 -34.926141)))  |
| 936 | Belgrano y Chacabuco | Buenos Aires | Pilar           | Villa Rosa | (((58.878571 -34.418412,-58.876512 -<br>34.419372,-58.87625 -34.419054,-58.875191 -<br>34.41957,-58.875287 -34.419955,-58.874271 -<br>34.420473,-58.874954 -34.421475,-58.875572 -<br>34.422378,-58.876309 -34.421399,-58.876402 -<br>34.421266,-58.877058 -34.420416,-58.877157 -<br>34.420295,-58.877168 -34.420264,-58.877954 -<br>34.419209,-58.877999 -34.41916,-58.878576 -<br>34.418424,-58.878571 -34.418412)))  |



*[Firma manuscrita]*



Congreso de la Nación

13-PE-22  
OD 304  
124

|     |                    |              |                    |                     |  |
|-----|--------------------|--------------|--------------------|---------------------|--|
| 937 | El Trébol          | Buenos Aires | Almirante Brown    | Claypole            | (((-58.346454 -34.799279,-58.345142 -34.79959,-58.345019 -34.799184,-58.345915 -34.799013,-58.346454 -34.799279)))   |
| 938 | Los Pilares        | Buenos Aires | Florencio Varela   | Villa Vatteone      | (((-58.276805 -34.846563,-58.274113 -34.845165,-58.27338 -34.846329,-58.272659 -34.847305,-58.274916 -34.848154,-58.275629 -34.848432,-58.276081 -34.847699,-58.276805 -34.846563)))   |
| 940 | Arroyo El Claro II | Buenos Aires | Tigre              | Benavidez           | (((-58.699072 -34.425133,-58.698501 -34.424819,-58.697902 -34.425583,-58.697878 -34.425643,-58.697539 -34.426065,-58.697919 -34.426274,-58.697946 -34.426267,-58.698922 -34.426794,-58.698975 -34.42619,-58.699048 -34.426075,-58.699098 -34.425796,-58.699034 -34.425247,-58.699072 -34.425133)))   |
| 941 | La Granja 1        | Buenos Aires | La Plata           | San Carlos          | (((-58.025533 -34.920274,-58.026411 -34.91957,-58.025015 -34.918362,-58.025864 -34.917656,-58.025751 -34.917517,-58.025428 -34.91772,-58.024823 -34.917173,-58.024166 -34.917633,-58.024928 -34.918319,-58.024968 -34.918378,-58.024102 -34.919058,-58.025533 -34.920274)))  |
| 943 | La Tosquera        | Buenos Aires | Florencio Varela   | Santa Rosa          | (((-58.294806 -34.842995,-58.291831 -34.841592,-58.292162 -34.841003,-58.292214 -34.840935,-58.292688 -34.840166,-58.293063 -34.84035,-58.293982 -34.840824,-58.295639 -34.841643,-58.295031 -34.84263,-58.294806 -34.842995)))  |
| 944 | Santa Paula II     | Buenos Aires | Moreno             | Trujui              | (((-58.759222 -34.585634,-58.758596 -34.585061,-58.757823 -34.585646,-58.758471 -34.586215,-58.759222 -34.585634)))  |
| 945 | Nueve de Julio     | Buenos Aires | General San Martín | Loma Hermosa        | (((-58.599115 -34.539552,-58.598853 -34.539234,-58.598849 -34.539122,-58.598603 -34.538843,-58.598424 -34.538962,-58.598293 -34.538902,-58.597862 -34.538509,-58.597811 -34.538506,-58.596614 -34.539398,-58.597095 -34.539835,-58.59708 -34.539977,-58.595855 -34.540875,-58.595589 -34.54089,-58.595162 -34.540495,-58.595117 -34.540506,-58.593971 -34.541385,-58.594423 -34.541813,-58.59439 -34.541996,-58.593159 -34.542916,-58.592737 -34.543242,-58.5932 -34.543677,-58.593538 -34.543431,-58.593649 -34.543357,-58.594389 -34.542944,-58.594516 -34.543048,-58.595283 -34.54252,-58.595289 -34.542329,-58.596351 -34.541524,-58.596458 -34.541459,-58.596537 -34.541434,-58.597464 -34.540705,-58.597492 -34.5407,-58.597691 -34.540552,-58.597805 -34.540484,-58.598948 -34.539636,-58.59905 -34.539601,-58.599115 -34.539552))) |
| 946 | La Granjita 2      | Buenos Aires | La Plata           | José Melchor Romero | (((-58.028904 -34.929832,-58.029425 -34.930367,-58.028993 -34.930742,-58.02939 -34.931126,-58.029686 -34.930895,-58.029854 -34.930883,-58.030783 -34.931734,-58.032065 -34.930808,-58.031015 -34.929909,-58.032699 -   |



*[Firma manuscrita]*  
*[Firma manuscrita]*  
x



Congreso de la Nación

13-PE-22

OD 304

125

|     |                      |              |            |                  |  |
|-----|----------------------|--------------|------------|------------------|--|
|     |                      |              |            |                  | 34.928671,-58.033154 -34.928328,-58.032134 -<br>34.927479,-58.031768 -34.927724,-58.031717 -<br>34.927765,-58.030651 -34.928495,-58.030635 -<br>34.928583,-58.028904 -34.929832)))   |
| 947 | 2 de Abril           | Buenos Aires | Moreno     | Cuartel V        | ((( -58.809111 -34.53438,-58.806758 -<br>34.533923,-58.803217 -34.533361,-58.803182 -<br>34.533427,-58.804886 -34.534566,-58.806202 -<br>34.535446,-58.80738 -34.536191,-58.809111 -<br>34.53438)))  |
| 948 | La Hermosura         | Buenos Aires | La Plata   | Lomas De Copello | ((( -57.845242 -34.954853,-57.84395 -34.95355,-<br>57.843338 -34.953932,-57.844657 -34.955206,-<br>57.845242 -34.954853)))   |
| 949 | San Cayetano         | Buenos Aires | Moreno     | Trujui           | ((( -58.771654 -34.597659,-58.771878 -<br>34.597863,-58.773098 -34.596939,-58.772874 -<br>34.596751,-58.771654 -34.597659)),(-58.774547<br>-34.598253,-58.773524 -34.597322,-58.772277 -<br>34.598279,-58.77197 -34.598527,-58.772246 -<br>34.598793,-58.771864 -34.59907,-58.772012 -<br>34.599228,-58.771688 -34.599654,-58.77211 -<br>34.600059,-58.773251 -34.599213,-58.773298 -<br>34.59917,-58.774547 -34.598253)))   |
| 950 | Diecisiete de Agosto | Buenos Aires | Hurlingham | Villa Tesei      | ((( -58.643096 -34.60976,-58.642814 -<br>34.609514,-58.64243 -34.609841,-58.6427 -<br>34.610072,-58.643096 -34.60976)))  |
| 951 | San Enrique          | Buenos Aires | Moreno     | La Reja          | ((( -58.829962 -34.60522,-58.82823 -34.604094,-<br>58.827798 -34.604498,-58.827914 -34.604645,-<br>58.828066 -34.604805,-58.828172 -34.604865,-<br>58.827646 -34.605375,-58.827593 -34.60537,-<br>58.827228 -34.605138,-58.825085 -34.607278,-<br>58.826028 -34.607948,-58.82681 -34.608477,-<br>58.82789 -34.607389,-58.827975 -34.607322,-<br>58.828987 -34.606325,-58.828916 -34.606225,-<br>58.829962 -34.60522)))       |
| 952 | El Culto             | Buenos Aires | Ituzaingó  | Ituzaingó        | ((( -58.695423 -34.649322,-58.696387 -<br>34.648463,-58.696138 -34.648266,-58.696094 -<br>34.648307,-58.695667 -34.647978,-58.694655 -<br>34.648807,-58.694657 -34.648857,-58.695191 -<br>34.649311,-58.695423 -34.649322)),(-58.696931<br>-34.64881,-58.697249 -34.648539,-58.697098 -<br>34.648402,-58.697427 -34.648131,-58.697279 -<br>34.648011,-58.697222 -34.648008,-58.696591 -<br>34.648528,-58.696931 -34.64881))) |
| 953 | Nueve de Julio       | Buenos Aires | Ituzaingó  | Ituzaingó        | ((( -58.71372 -34.645767,-58.714135 -<br>34.645442,-58.713409 -34.644829,-58.712959 -<br>34.645204,-58.71291 -34.645124,-58.712184 -<br>34.644523,-58.711493 -34.645071,-58.712309 -<br>34.645756,-58.713062 -34.646334,-58.71372 -<br>34.645767)))  |
| 954 | Sin Nombre           | Buenos Aires | La Plata   | San Carlos       | ((( -58.002117 -34.95142,-58.003176 -<br>34.950592,-58.002205 -34.949733,-58.001989 -<br>34.949885,-58.001698 -34.951035,-58.002117 -<br>34.95142)))   |



*[Firma manuscrita]*

*[Firma manuscrita]*

x



Congreso de la Nación

13-PE-22  
OD 304  
126

|     |                        |              |                  |                          |  |
|-----|------------------------|--------------|------------------|--------------------------|--|
| 955 | Paysandú               | Buenos Aires | Florencio Varela | Santa Rosa               | ((( -58.300837 -34.840676, -58.298943 -34.839761, -58.298943 -34.839691, -58.298164 -34.839312, -58.297356 -34.838956, -58.295481 -34.842046, -58.298055 -34.843358, -58.298738 -34.843658, -58.299618 -34.842433, -58.299673 -34.84242, -58.300837 -34.840676)))  |
| 956 | El Martillazo 1        | Buenos Aires | Ituzaingó        | Ituzaingó                | ((( -58.695537 -34.644007, -58.695589 -34.644047, -58.695912 -34.643769, -58.695482 -34.643378, -58.695425 -34.643381, -58.694578 -34.644016, -58.694958 -34.644435, -58.695486 -34.644034, -58.695537 -34.644007)))   |
| 957 | Amigos de 2 de Febrero | Buenos Aires | Ituzaingó        | Ituzaingó                | ((( -58.702723 -34.648022, -58.703602 -34.647332, -58.703102 -34.646919, -58.702222 -34.647624, -58.702723 -34.648022)))   |
| 958 | Sin Frontera           | Buenos Aires | Las Flores       | Las Flores               | ((( -59.105883 -36.031017, -59.10626 -36.031346, -59.106323 -36.031374, -59.107991 -36.031793, -59.108049 -36.031723, -59.107041 -36.030798, -59.106856 -36.030798, -59.105499 -36.029645, -59.105121 -36.029974, -59.105607 -36.030561, -59.105883 -36.031017)), (-59.104082 -36.029614, -59.103614 -36.029998, -59.10389 -36.030195, -59.104277 -36.029797, -59.104082 -36.029614))) |
| 959 | Santa Rita             | Buenos Aires | Ituzaingó        | Villa Gobernador Udaondo | ((( -58.70465 -34.610662, -58.704648 -34.610638, -58.703945 -34.61, -58.70175 -34.611669, -58.702196 -34.612067, -58.702562 -34.611765, -58.702857 -34.612027, -58.70465 -34.610662)))   |
| 960 | Humahuaca              | Buenos Aires | Florencio Varela | Gobernador Costa         | ((( -58.300759 -34.828327, -58.300138 -34.827985, -58.299252 -34.829148, -58.299853 -34.829465, -58.300759 -34.828327)), (-58.301854 -34.827073, -58.301162 -34.826715, -58.300266 -34.827936, -58.300918 -34.828274, -58.301854 -34.827073)))   |
| 961 | Suecia y Berna         | Buenos Aires | Florencio Varela | Santa Rosa               | ((( -58.294766 -34.843091, -58.291837 -34.841639, -58.290186 -34.844273, -58.293055 -34.845713, -58.294766 -34.843091)))   |
| 962 | El Molino              | Buenos Aires | Hurlingham       | William Morris           | ((( -58.671626 -34.583922, -58.671631 -34.583885, -58.671375 -34.583591, -58.671186 -34.58341, -58.671114 -34.583399, -58.669554 -34.584674, -58.668679 -34.585399, -58.668683 -34.58544, -58.669176 -34.585879, -58.669209 -34.585879, -58.670585 -34.58475, -58.670671 -34.584704, -58.671626 -34.583922)))  |
| 963 | Victoria               | Buenos Aires | Lomas de Zamora  | Lavallol                 | ((( -58.422055 -34.791021, -58.42178 -34.791411, -58.421645 -34.791782, -58.421963 -34.79188, -58.422434 -34.791955, -58.422782 -34.791301, -58.422055 -34.791021)))   |
| 966 | Lezica                 | Buenos Aires | Luján            | Lezica Y Torrezuri       | ((( -59.060904 -34.586348, -59.060542 -34.586162, -59.060316 -34.586501, -59.060198 -34.586439, -59.059592 -34.587263, -59.060075 -  |



+ Ger  
+  
+



Congreso de la Nación

13-PE-22  
OD 304  
127

|     |                    |              |                  |                  |   |
|-----|--------------------|--------------|------------------|------------------|---|
|     |                    |              |                  |                  | 34.587538,-59.059952 -34.587707,-59.059281 -<br>34.587961,-59.059783 -34.589002,-59.060891 -<br>34.588573,-59.061782 -34.587236,-59.061242 -<br>34.586972,-59.061483 -34.586623,-59.062051 -<br>34.586835,-59.063081 -34.58538,-59.063086 -<br>34.585243,-59.062203 -34.583554,-59.060388 -<br>34.583959,-59.060525 -34.584157,-59.061957 -<br>34.584857,-59.060904 -34.586348)))   |
| 967 | Arroyo El Claro IV | Buenos Aires | Tigre            | Benavidez        | ((( -58.701392 -34.435682,-58.700775 -<br>34.43533,-58.700714 -34.435314,-58.70033 -<br>34.435136,-58.700283 -34.435289,-58.700409 -<br>34.435662,-58.700405 -34.435804,-58.700559 -<br>34.436042,-58.701392 -34.435682)))  |
| 968 | Lavalle y Perna    | Buenos Aires | Tigre            | Benavidez        | ((( -58.702864 -34.430772,-58.701896 -<br>34.432005,-58.702029 -34.432087,-58.702181 -<br>34.43217,-58.702862 -34.432539,-58.70324 -<br>34.432057,-58.703811 -34.431296,-58.703784 -<br>34.431259,-58.702864 -34.430772)))  |
| 969 | Villa Maria        | Buenos Aires | Florencio Varela | Santa Rosa       | ((( -58.286417 -34.833424,-58.285056 -<br>34.83272,-58.284086 -34.834485,-58.285577 -<br>34.835018,-58.286417 -34.833424)))   |
| 970 | Los Coquis         | Buenos Aires | Florencio Varela | Villa Vatteone   | ((( -58.274316 -34.835417,-58.27306 -<br>34.834789,-58.272649 -34.835263,-58.270759 -<br>34.837751,-58.272035 -34.838435,-58.27318 -<br>34.836934,-58.274316 -34.835417)))  |
| 971 | La Esperanza II    | Buenos Aires | Florencio Varela | Gobernador Costa | ((( -58.305977 -34.828939,-58.307431 -<br>34.827323,-58.302517 -34.8248,-58.301218 -<br>34.826608,-58.302628 -34.827314,-58.305977 -<br>34.828939)))  |
| 972 | Mibelli            | Buenos Aires | Lincoln          | Lincoln          | ((( -61.545949 -34.87171,-61.549352 -34.86892,-<br>61.548808 -34.868428,-61.548692 -34.868321,-<br>61.547852 -34.8676,-61.544381 -34.87037,-<br>61.545949 -34.87171)))  |
| 974 | Tierra y Libertad  | Buenos Aires | La Matanza       | Ciudad Evita     | ((( -58.544877 -34.722267,-58.544706 -<br>34.722514,-58.544203 -34.722968,-58.544225 -<br>34.723087,-58.542776 -34.724248,-58.543692 -<br>34.725157,-58.543697 -34.725283,-58.543869 -<br>34.725467,-58.543485 -34.725812,-58.544384 -<br>34.72652,-58.54575 -34.724737,-58.545617 -<br>34.724691,-58.546598 -34.723582,-58.544877 -<br>34.722267)))  |
| 975 | El Retiro          | Buenos Aires | La Plata         | Los Hornos       | ((( -57.999365 -34.975491,-57.998369 -<br>34.97456,-57.997372 -34.973681,-57.996322 -<br>34.97448,-57.995425 -34.973709,-57.99552 -<br>34.973164,-57.995457 -34.972889,-57.995452 -<br>34.972035,-57.995433 -34.971117,-57.995479 -<br>34.969994,-57.994446 -34.969056,-57.992229 -<br>34.97064,-57.99211 -34.970723,-57.991055 -<br>34.97152,-57.991016 -34.971635,-57.991964 -<br>34.972474,-57.99193 -34.972544,-57.990953 -<br>34.973277,-57.990918 -34.973395,-57.993152 -<br>34.975316,-57.996106 -34.978056,-57.999122 -<br>34.980842,-57.999793 -34.980366,-58.001387 - |



*[Firma manuscrita]*



Congreso de la Nación

13-PE-22

OD 304

128

|     |                                |              |                     |                   |  |
|-----|--------------------------------|--------------|---------------------|-------------------|--|
|     |                                |              |                     |                   | 34.979146,-58.000344 -34.978249,-58.000359 -<br>34.978186,-58.001431 -34.977405,-58.002592 -<br>34.976503,-58.00063 -34.974668,-57.999365 -<br>34.975491)),((-58.003891 -34.977681,-58.003897<br>-34.97769,-58.003896 -34.977685,-58.003891 -<br>34.977681)))  |
| 976 | Villa Gustava                  | Buenos Aires | General Pueyrredón  | Batán             | (((-57.703084 -38.011432,-57.704212 -<br>38.012357,-57.705353 -38.013287,-57.705332 -<br>38.013345,-57.706318 -38.014154,-57.706986 -<br>38.01363,-57.705966 -38.012808,-57.707302 -<br>38.01174,-57.706207 -38.010883,-57.705533 -<br>38.011364,-57.704358 -38.010438,-57.703084 -<br>38.011432)))  |
| 977 | Juan Domingo Perón II          | Buenos Aires | Moreno              | Moreno            | (((-58.798696 -34.599329,-58.797827 -<br>34.598768,-58.793689 -34.599873,-58.793137 -<br>34.600295,-58.792115 -34.600707,-58.791838 -<br>34.600749,-58.791718 -34.60089,-58.791367 -<br>34.601049,-58.789942 -34.601987,-58.793546 -<br>34.604612,-58.798696 -34.599329)))   |
| 979 | Juan Pedro Rolón               | Buenos Aires | Hurlingham          | Villa Tesei       | (((-58.620975 -34.613118,-58.620769 -<br>34.613545,-58.620696 -34.613811,-58.620566 -<br>34.613997,-58.620524 -34.614413,-58.622041 -<br>34.614394,-58.622835 -34.614381,-58.623043 -<br>34.614387,-58.623055 -34.613865,-58.621882 -<br>34.613841,-58.621885 -34.613793,-58.621854 -<br>34.613793,-58.621838 -34.613568,-58.621838 -<br>34.613118,-58.620975 -34.613118)))  |
| 980 | Descartes y José de San Martín | Buenos Aires | Malvinas Argentinas | Grand Bourg       | (((-58.715206 -34.479401,-58.715273 -<br>34.479269,-58.715311 -34.479226,-58.715476 -<br>34.478998,-58.715059 -34.478781,-58.715044 -<br>34.478661,-58.715101 -34.478586,-58.714878 -<br>34.478474,-58.714564 -34.478887,-58.714421 -<br>34.479,-58.714112 -34.479412,-58.714398 -<br>34.479635,-58.714513 -34.479728,-58.714557 -<br>34.479764,-58.714775 -34.479943,-58.714861 -<br>34.479856,-58.715206 -34.479401)))   |
| 981 | Camino Esquiaga                | Buenos Aires | Magdalena           | Magdalena         | (((-57.506181 -35.072748,-57.505556 -<br>35.072867,-57.505248 -35.071684,-57.504838 -<br>35.071742,-57.504699 -35.071209,-57.50514 -<br>35.071115,-57.504918 -35.07016,-57.505569 -<br>35.07004,-57.506181 -35.072748)))   |
| 982 | Parque San Carlos              | Buenos Aires | Moreno              | Francisco Álvarez | (((-58.873582 -34.64766,-58.877273 -<br>34.643805,-58.880272 -34.64544,-58.877861 -<br>34.647893,-58.876496 -34.647014,-58.874962 -<br>34.64858,-58.873582 -34.64766)))  |
| 984 | Pasaje Güemes                  | Buenos Aires | Hurlingham          | Villa Tesei       | (((-58.637939 -34.617698,-58.638017 -<br>34.617647,-58.638032 -34.617637,-58.638089 -<br>34.617595,-58.638099 -34.617587,-58.638061 -<br>34.617519,-58.637992 -34.617429,-58.637939 -<br>34.617358,-58.637886 -34.617292,-58.637817 -<br>34.617212,-58.637749 -34.617138,-58.637666 -<br>34.617034,-58.637605 -34.616954,-58.637558 -<br>34.616904,-58.637514 -34.616834,-58.637451 -<br>34.616864,-58.637438 -34.616867,-58.63735 -<br>34.616915,-58.637939 -34.617698))) |



*[Firmas manuscritas]*





Congreso de la Nación

13-PE-22

OD 304

129

|     |                |              |                  |                   |   |
|-----|----------------|--------------|------------------|-------------------|---|
| 985 | COTILAP        | Buenos Aires | Berisso          | Berisso           | (((-57.900055 -34.890133,-57.898769 - 34.888523,-57.895413 -34.890396,-57.896096 - 34.891253,-57.892741 -34.893159,-57.894317 - 34.895124,-57.896587 -34.893825,-57.895967 - 34.893074,-57.897122 -34.892436,-57.896772 - 34.891947,-57.900055 -34.890133)))  |
| 986 | Mitre          | Buenos Aires | Hurlingham       | Villa Tesei       | (((-58.652445 -34.61783,-58.652995 - 34.617336,-58.652793 -34.617184,-58.652669 - 34.617072,-58.652264 -34.617387,-58.652084 - 34.617523,-58.652445 -34.61783)),((-58.65504 - 34.615248,-58.654719 -34.61501,-58.654258 - 34.61535,-58.654527 -34.615608,-58.65504 - 34.615248)))   |
| 987 | San Fermín     | Buenos Aires | Luján            | Luján             | (((-59.12021 -34.547091,-59.117967 - 34.547805,-59.116503 -34.548347,-59.1147 - 34.545926,-59.113948 -34.544866,-59.113304 - 34.544141,-59.112278 -34.543524,-59.111999 - 34.543275,-59.111637 -34.542712,-59.11227 - 34.542059,-59.113197 -34.540818,-59.114086 - 34.541288,-59.114636 -34.540545,-59.113774 - 34.540087,-59.114168 -34.53955,-59.115058 - 34.540012,-59.115387 -34.539583,-59.114963 - 34.539349,-59.115589 -34.538511,-59.116996 - 34.53925,-59.118252 -34.537594,-59.118443 - 34.537506,-59.119232 -34.539011,-59.118397 - 34.540039,-59.119921 -34.540814,-59.11896 - 34.542069,-59.121154 -34.543226,-59.121015 - 34.543434,-59.121723 -34.54384,-59.121524 - 34.544136,-59.121793 -34.544282,-59.121795 - 34.544354,-59.121901 -34.544312,-59.121978 - 34.54446,-59.122197 -34.544599,-59.121674 - 34.545242,-59.122411 -34.545643,-59.122492 - 34.545723,-59.122425 -34.545858,-59.122285 - 34.54591,-59.121839 -34.546098,-59.12171 - 34.545806,-59.121365 -34.545629,-59.12021 - 34.547091))) |
| 988 | El Quijote     | Buenos Aires | Moreno           | Francisco Álvarez | (((-58.88918 -34.582159,-58.889228 - 34.582096,-58.890967 -34.579813,-58.890073 - 34.579405,-58.886853 -34.577818,-58.885261 - 34.579419,-58.884216 -34.580505,-58.885501 - 34.581379,-58.88618 -34.581823,-58.88718 - 34.580812,-58.88847 -34.581682,-58.88918 - 34.582159)))  |
| 989 | Dos de Febrero | Buenos Aires | Florencio Varela | Gobernador Costa  | (((-58.288553 -34.823642,-58.291678 - 34.819512,-58.290649 -34.818986,-58.29062 - 34.819031,-58.290156 -34.818824,-58.290073 - 34.818824,-58.289789 -34.818672,-58.289588 - 34.818945,-58.289473 -34.818918,-58.286621 - 34.822575,-58.286594 -34.82261,-58.288553 - 34.823642)))   |
| 990 | Sección Quinta | Buenos Aires | Magdalena        | Magdalena         | (((-57.493327 -35.079817,-57.493757 - 35.081522,-57.494714 -35.081352,-57.494322 - 35.079655,-57.493327 -35.079817)))   |
| 991 | Malarredo 1    | Buenos Aires | Hurlingham       | Villa Tesei       | (((-58.64498 -34.618186,-58.644326 - 34.617637,-58.644172 -34.61777,-58.64404 - 34.617875,-58.644059 -34.617893,-58.64405 - 34.617912,-58.644105 -34.618011,-58.644124 -  |



*[Firma manuscrita]*

*[Firma manuscrita]*




Congreso de la Nación

13-PE-22

OD 304

130

|     |                |              |                     |                |  |
|-----|----------------|--------------|---------------------|----------------|--|
|     |                |              |                     |                | 34.618006,-58.644531 -34.618543,-58.64498 -34.618186)))  |
| 992 | Isla Maciel    | Buenos Aires | Avellaneda          | Dock Sud       | ((( -58.351346 -34.643905,-58.351017 -34.644066,-58.350959 -34.644176,-58.35124 -34.644557,-58.351456 -34.645179,-58.350882 -34.645448,-58.351682 -34.647134,-58.35188 -34.647105,-58.351965 -34.647333,-58.352382 -34.648029,-58.35282 -34.648826,-58.353182 -34.648835,-58.353408 -34.649191,-58.353813 -34.649346,-58.353351 -34.648356,-58.353961 -34.64784,-58.353098 -34.647171,-58.35302 -34.646985,-58.352725 -34.646564,-58.35296 -34.646266,-58.352946 -34.646187,-58.353755 -34.645595,-58.353877 -34.645445,-58.354015 -34.64536,-58.354074 -34.645348,-58.354188 -34.645264,-58.354468 -34.645399,-58.355331 -34.644691,-58.353841 -34.643731,-58.352801 -34.644723,-58.351883 -34.644105,-58.35297 -34.643061,-58.351971 -34.642296,-58.351441 -34.641806,-58.350742 -34.642466,-58.350793 -34.643272,-58.35089 -34.64336,-58.351142 -34.643159,-58.351217 -34.643228,-58.35122 -34.64368,-58.351808 -34.644138,-58.351697 -34.644207,-58.351346 -34.643905),(-58.352057 -34.642746,-58.3519 -34.642902,-58.351729 -34.642772,-58.351596 -34.642899,-58.351499 -34.642822,-58.351818 -34.642516,-58.351918 -34.642593,-58.35189 -34.642621,-58.352057 -34.642746),(-58.351622 -34.644193,-58.351453 -34.644354,-58.351293 -34.644233,-58.35133 -34.644202,-58.351302 -34.644173,-58.351321 -34.644157,-58.351256 -34.644107,-58.351316 -34.644057,-58.351341 -34.644074,-58.351359 -34.64406,-58.351413 -34.644095,-58.351383 -34.644128,-58.351469 -34.644184,-58.351539 -34.644124,-58.351622 -34.644193),(-58.352693 -34.644805,-58.35264 -34.644871,-58.351822 -34.644291,-58.351794 -34.644313,-58.351831 -34.644343,-58.351729 -34.644439,-58.351636 -34.644369,-58.351817 -34.644186,-58.352693 -34.644805))) |
| 993 | Frino          | Buenos Aires | José C. Paz         | José C. Paz    | ((( -58.781593 -34.505031,-58.783157 -34.502956,-58.781771 -34.502215,-58.781702 -34.502208,-58.781338 -34.502025,-58.780575 -34.503048,-58.779371 -34.502398,-58.778578 -34.503425,-58.779253 -34.503791,-58.781593 -34.505031)))   |
| 995 | Santa Rosa II  | Buenos Aires | Florencio Varela    | Santa Rosa     | ((( -58.288852 -34.827616,-58.285725 -34.825951,-58.28521 -34.827582,-58.284395 -34.829263,-58.283747 -34.830176,-58.286009 -34.831323,-58.288852 -34.827616)))  |
| 996 | Santa Elena    | Buenos Aires | Malvinas Argentinas | Los Polvorines | ((( -58.71444 -34.509553,-58.715857 -34.510295,-58.716773 -34.509105,-58.719154 -34.510259,-58.719483 -34.509845,-58.718275 -34.509227,-58.718732 -34.508665,-58.717554 -34.508041,-58.716981 -34.508773,-58.715577 -34.508076,-58.71444 -34.509553)))   |
| 999 | Villa Argüello | Buenos Aires | Berisso             | Berisso        | ((( -57.919072 -34.906732,-57.910923 -34.896824,-57.909783 -34.897557,-57.911296 -   |



*[Firma manuscrita]*

x



Congreso de la Nación

13-PE-22

OD 304

131

|      |                         |              |                     |                |  |
|------|-------------------------|--------------|---------------------|----------------|--|
|      |                         |              |                     |                | 34.899524,-57.904826 -34.90313,-57.905181 -<br>34.90363,-57.905757 -34.903337,-57.907018 -<br>34.904891,-57.909834 -34.903392,-57.911197 -<br>34.904934,-57.908733 -34.906184,-57.908147 -<br>34.905683,-57.907207 -34.906469,-57.917566 -<br>34.911174,-57.91861 -34.910556,-57.917988 -<br>34.909767,-57.919119 -34.909037,-57.917829 -<br>34.907344,-57.919072 -34.906732)))  |
| 1000 | Villa Progreso II       | Buenos Aires | Berisso             | Villa Progreso | (((57.901887 -34.913848,-57.903556 -<br>34.912972,-57.90292 -34.912092,-57.901846 -<br>34.91275,-57.901277 -34.911925,-57.899883 -<br>34.912968,-57.900977 -34.914402,-57.900222 -<br>34.914807,-57.899087 -34.915426,-57.898507 -<br>34.914669,-57.898069 -34.914938,-57.901053 -<br>34.918495,-57.903923 -34.916886,-57.903837 -<br>34.916835,-57.903529 -34.916493,-57.903058 -<br>34.916765,-57.902501 -34.91613,-57.902944 -<br>34.915918,-57.902665 -34.915501,-57.903075 -<br>34.91528,-57.901887 -34.913848))) |
| 1001 | Villa Nueva             | Buenos Aires | Berisso             | Berisso        | (((57.910878 -34.896739,-57.905859 -<br>34.890575,-57.901929 -34.892662,-57.906784 -<br>34.89847,-57.909246 -34.897107,-57.90956 -<br>34.897461,-57.910878 -34.896739)))   |
| 1002 | San José                | Buenos Aires | Malvinas Argentinas | Tierras Altas  | (((58.741355 -34.474415,-58.739355 -<br>34.473384,-58.738576 -34.474384,-58.740705 -<br>34.475491,-58.740795 -34.475304,-58.740629 -<br>34.475215,-58.740718 -34.475084,-58.740786 -<br>34.475118,-58.740933 -34.474934,-58.74117 -<br>34.474668,-58.741192 -34.474633,-58.741355 -<br>34.474415)))  |
| 1003 | Parque Peña             | Buenos Aires | General Pueyrredón  | Mar Del Plata  | (((57.543528 -37.921201,-57.543035 -<br>37.920825,-57.542729 -37.921026,-57.542682 -<br>37.921124,-57.543173 -37.921497,-57.543528 -<br>37.921201)))   |
| 1004 | Puerto La Plata         | Buenos Aires | Berisso             | Berisso        | (((57.886519 -34.861667,-57.886313 -<br>34.86127,-57.886449 -34.861125,-57.887281 -<br>34.86082,-57.8874 -34.86106,-57.887471 -<br>34.861047,-57.887592 -34.861305,-57.886519 -<br>34.861667)))  |
| 1005 | Progreso II             | Buenos Aires | Berisso             | Berisso        | (((57.900202 -34.927153,-57.900669 -<br>34.926377,-57.901052 -34.925942,-57.90203 -<br>34.925194,-57.901685 -34.924803,-57.900708 -<br>34.925545,-57.900624 -34.925697,-57.90015 -<br>34.926205,-57.899623 -34.926973,-57.899531 -<br>34.927601,-57.900202 -34.927153)))   |
| 1006 | Diecisiete de Noviembre | Buenos Aires | Almirante Brown     | Claypole       | (((58.329039 -34.786689,-58.327651 -<br>34.788707,-58.329062 -34.78947,-58.33038 -<br>34.787384,-58.329039 -34.786689)))   |
| 1007 | San Lucas               | Buenos Aires | Malvinas Argentinas | Tortuguitas    | (((58.749232 -34.473758,-58.748367 -<br>34.474835,-58.748409 -34.474918,-58.750244 -<br>34.47411,-58.751587 -34.473494,-58.751376 -<br>34.47311,-58.75103 -34.473288,-58.750843 -<br>34.473405,-58.750894 -34.473519,-58.750189 -  |



*[Firma manuscrita]*

x



Congreso de la Nación

13-PE-22

OD 304

132

|      |                     |                 |                    |                     |   |
|------|---------------------|-----------------|--------------------|---------------------|---|
|      |                     |                 |                    |                     | 34.473819,-58.750034 -34.473733,-58.749891 -<br>34.473727,-58.749785 -34.47368,-58.749454 -<br>34.473904,-58.749232 -34.473758)))   |
| 1009 | Nuevo de<br>Febrero | Buenos<br>Aires | Florencio Varela   | Gobernador<br>Costa | (((-58.292243 -34.8162,-58.289717 -34.814905,-<br>58.287136 -34.818117,-58.289253 -34.819182,-<br>58.289339 -34.81908,-58.289474 -34.818897,-<br>58.289532 -34.818904,-58.289785 -34.818582,-<br>58.290213 -34.81882,-58.292243 -34.8162)))   |
| 1010 | La Fábrica          | Buenos<br>Aires | Florencio Varela   | Florencio<br>Varela | (((-58.293395 -34.809342,-58.292811 -<br>34.809071,-58.292258 -34.809763,-58.292858 -<br>34.810056,-58.293395 -34.809342)))   |
| 1011 | DAM                 | Buenos<br>Aires | Lomas de<br>Zamora | Villa Fiorito       | (((-58.443276 -34.697337,-58.443236 -<br>34.697391,-58.443261 -34.697409,-58.443329 -<br>34.697414,-58.443373 -34.69744,-58.443423 -<br>34.697468,-58.443492 -34.697507,-58.443664 -<br>34.697607,-58.443762 -34.69771,-58.443941 -<br>34.697794,-58.444248 -34.697939,-58.444311 -<br>34.697969,-58.444382 -34.69788,-58.443903 -<br>34.697617,-58.444255 -34.697165,-58.444897 -<br>34.697477,-58.445393 -34.697065,-58.443248 -<br>34.69597,-58.441992 -34.695292,-58.441232 -<br>34.696299,-58.442233 -34.69681,-58.44219 -<br>34.696866,-58.442255 -34.696894,-58.442273 -<br>34.696868,-58.442889 -34.697155,-58.443144 -<br>34.697273,-58.443276 -34.697337)))   |
| 1012 | Villa Jardín        | Buenos<br>Aires | Lanús              | Lanús Oeste         | (((-58.430904 -34.670613,-58.43537 -<br>34.675816,-58.433392 -34.677563,-58.43493 -<br>34.679207,-58.434424 -34.680516,-58.427562 -<br>34.678601,-58.425997 -34.677043,-58.425619 -<br>34.67718,-58.425066 -34.677903,-58.424904 -<br>34.677848,-58.425515 -34.676931,-58.425009 -<br>34.676437,-58.425244 -34.676209,-58.425118 -<br>34.676083,-58.425393 -34.67589,-58.425656 -<br>34.675495,-58.426483 -34.675856,-58.427204 -<br>34.674936,-58.428399 -34.675562,-58.429847 -<br>34.676263,-58.430466 -34.676547,-58.43087 -<br>34.67604,-58.431468 -34.67634,-58.431304 -<br>34.676548,-58.431897 -34.676751,-58.432931 -<br>34.675281,-58.431783 -34.67473,-58.43244 -<br>34.673822,-58.43135 -34.673308,-58.430683 -<br>34.674187,-58.428587 -34.673152,-58.429944 -<br>34.671626,-58.429866 -34.671608,-58.430904 -<br>34.670613))) |
| 1013 | Madariaga           | Buenos<br>Aires | Avellaneda         | Gerli               | (((-58.358388 -34.703576,-58.358715 -<br>34.701345,-58.358675 -34.701339,-58.358695 -<br>34.701256,-58.358705 -34.701109,-58.358736 -<br>34.701104,-58.358919 -34.700025,-58.359085 -<br>34.69911,-58.359198 -34.697723,-58.35889 -<br>34.69773,-58.358761 -34.698749,-58.358659 -<br>34.699247,-58.358014 -34.703372,-58.358388 -<br>34.703576)),((-58.35841 -34.703708,-58.358031<br>-34.703498,-58.357815 -34.705106,-58.357811 -<br>34.705208,-58.358181 -34.705317,-58.35841 -<br>34.703708)))   |
| 1014 | Gaita               | Buenos<br>Aires | Lanús              | Lanús Oeste         | (((-58.444676 -34.686893,-58.443742 -<br>34.688235,-58.44272 -34.687727,-58.442491 -<br>34.688016,-58.441652 -34.687598,-58.441581 -  |



*[Firmas manuscritas]*



Congreso de la Nación

13-PE-22

OD 304

133

|      |                                |              |                    |               |   |
|------|--------------------------------|--------------|--------------------|---------------|---|
|      |                                |              |                    |               | 34.687719,-58.443427 -34.688642,-58.443683 -<br>34.688799,-58.444236 -34.688027,-58.444901 -<br>34.687114,-58.444676 -34.686893)))  |
| 1016 | Parque Peña                    | Buenos Aires | General Pueyrredón | Mar Del Plata | (((-57.541787 -37.921798,-57.540998 -<br>37.922364,-57.540881 -37.92242,-57.539255 -<br>37.92367,-57.540098 -37.924391,-57.541857 -<br>37.923097,-57.542549 -37.922549,-57.542644 -<br>37.922496,-57.541787 -37.921798)))   |
| 1017 | Parque Peña                    | Buenos Aires | General Pueyrredón | Mar Del Plata | (((-57.544079 -37.926773,-57.544007 -<br>37.926727,-57.543888 -37.926829,-57.543262 -<br>37.926325,-57.542342 -37.927022,-57.542906 -<br>37.927503,-57.542599 -37.927754,-57.542883 -<br>37.928018,-57.544305 -37.926962,-57.544079 -<br>37.926773)))   |
| 1018 | Universitario                  | Buenos Aires | Berisso            | Berisso       | (((-57.93002 -34.903717,-57.929802 -<br>34.903617,-57.929475 -34.904293,-57.928312 -<br>34.905341,-57.927936 -34.905538,-57.926457 -<br>34.906703,-57.926671 -34.906946,-57.92744 -<br>34.906113,-57.927815 -34.905807,-57.928398 -<br>34.905438,-57.928548 -34.905569,-57.928779 -<br>34.905396,-57.929128 -34.9057,-57.929722 -<br>34.905292,-57.929481 -34.905074,-57.929667 -<br>34.90494,-57.929381 -34.904651,-57.929648 -<br>34.904367,-57.93002 -34.903717)))   |
| 1019 | Beltrán                        | Buenos Aires | General Pueyrredón | Mar Del Plata | (((-57.563274 -37.936919,-57.562225 -<br>37.936041,-57.561399 -37.93663,-57.562445 -<br>37.937523,-57.563274 -37.936919)))  |
| 1020 | Predio Estación de Ferrocarril | Buenos Aires | Salto              | Salto         | (((-60.263371 -34.290462,-60.263049 -34.2905,-<br>60.262641 -34.290644,-60.262918 -34.291311,-<br>60.263561 -34.291132,-60.263371 -<br>34.290462)),((-60.262502 -34.293785,-60.262888 -<br>-34.29523,-60.263311 -34.295135,-60.262098 -<br>34.290717,-60.261806 -34.289672,-60.261955 -<br>34.289595,-60.261889 -34.289358,-60.261277 -<br>34.289506,-60.262502 -34.293785)))   |
| 1021 | San Cayetano                   | Buenos Aires | Pilar              | Lagomarsino   | (((-58.784217 -34.406471,-58.782611 -<br>34.405689,-58.782279 -34.406115,-58.7815 -<br>34.405644,-58.782825 -34.403865,-58.783421 -<br>34.404187,-58.783525 -34.404043,-58.783753 -<br>34.403667,-58.784187 -34.403874,-58.785645 -<br>34.404616,-58.786433 -34.403549,-58.784933 -<br>34.402782,-58.78517 -34.402426,-58.784923 -<br>34.402265,-58.78538 -34.401741,-58.785166 -<br>34.401751,-58.784981 -34.401735,-58.784694 -<br>34.401779,-58.784264 -34.402115,-58.782471 -<br>34.402841,-58.777439 -34.40498,-58.775823 -<br>34.40708,-58.775865 -34.407131,-58.777344 -<br>34.407924,-58.776761 -34.408678,-58.775951 -<br>34.408263,-58.775608 -34.408732,-58.774874 -<br>34.408353,-58.774694 -34.408435,-58.773811 -<br>34.409599,-58.778098 -34.411944,-58.779062 -<br>34.410648,-58.780649 -34.408654,-58.781566 -<br>34.409341,-58.781843 -34.409505,-58.784217 -<br>34.406471),(-58.778657 -34.408675,-58.777725 -<br>34.409874,-58.777967 -34.410015,-58.778906 -<br>34.408816,-58.778657 -34.408675))) |



*[Firma manuscrita]*  
*[Firma manuscrita]*  
x



Congreso de la Nación

13-PE-22

OD 304

134

|      |                    |              |                     |                      |   |
|------|--------------------|--------------|---------------------|----------------------|---|
| 1022 | Pech               | Buenos Aires | Malvinas Argentinas | Tierras Altas        | (((-58.755433 -34.482281,-58.753054 -34.481039,-58.748652 -34.486632,-58.751098 -34.487835,-58.755433 -34.482281)))   |
| 1023 | Alberti            | Buenos Aires | La Matanza          | La Tablada           | (((-58.539985 -34.691058,-58.539448 -34.691433,-58.539531 -34.691505,-58.538814 -34.692026,-58.539619 -34.692892,-58.540909 -34.691902,-58.539985 -34.691058)))   |
| 1024 | El Prado           | Buenos Aires | Marcos Paz          | Marcos Paz           | (((-58.822257 -34.780972,-58.823591 -34.77993,-58.822531 -34.779023,-58.821182 -34.780084,-58.822257 -34.780972)))  |
| 1025 | Once de Septiembre | Buenos Aires | Tres de Febrero     | Churruca             | (((-58.625631 -34.561494,-58.626053 -34.561182,-58.625438 -34.56066,-58.624536 -34.561339,-58.624867 -34.561635,-58.625354 -34.561268,-58.625631 -34.561494)))  |
| 1026 | Rayito de Sol      | Buenos Aires | Tres de Febrero     | Remedios De Escalada | (((-58.626401 -34.567296,-58.626547 -34.566997,-58.62666 -34.566989,-58.626655 -34.567111,-58.626838 -34.567114,-58.626819 -34.566805,-58.626766 -34.56669,-58.626644 -34.564351,-58.626135 -34.56436,-58.626074 -34.56459,-58.626037 -34.566845,-58.626098 -34.56691,-58.625913 -34.567119,-58.62611 -34.567398,-58.626401 -34.567296))) |
| 1027 | Primavera          | Buenos Aires | Villarino           | Mayor Buratóvich     | (((-62.612873 -39.265268,-62.606853 -39.266516,-62.607576 -39.268662,-62.608883 -39.268415,-62.610133 -39.272896,-62.61524 -39.271883,-62.612873 -39.265268)))  |
| 1028 | Puerta 8           | Buenos Aires | Tres de Febrero     | Churruca             | (((-58.625923 -34.562756,-58.626607 -34.562694,-58.626627 -34.562164,-58.626743 -34.561582,-58.626606 -34.561576,-58.626139 -34.561163,-58.626045 -34.561216,-58.625172 -34.561879,-58.625854 -34.562545,-58.625857 -34.562604,-58.625923 -34.562756)))   |
| 1029 | Valle Guaraní      | Buenos Aires | Villa Gesell        | Villa Gesell         | (((-57.002372 -37.293959,-57.003751 -37.295376,-57.00716 -37.293759,-57.006489 -37.291683,-57.005906 -37.291307,-57.005409 -37.291526,-57.004899 -37.29099,-57.003308 -37.292036,-57.004049 -37.292965,-57.002372 -37.293959)))   |
| 1030 | La Esperanza       | Buenos Aires | Villa Gesell        | Villa Gesell         | (((-56.996382 -37.270887,-56.994486 -37.271783,-56.995764 -37.273525,-56.997618 -37.272651,-56.998355 -37.273594,-56.998803 -37.27426,-56.998345 -37.274472,-56.998712 -37.274989,-56.999148 -37.274755,-56.999442 -37.275173,-57.000622 -37.274629,-56.996295 -37.268663,-56.995165 -37.269222,-56.996382 -37.270887)))                  |
| 1031 | Las Praderas       | Buenos Aires | Villa Gesell        | Villa Gesell         | (((-56.996295 -37.268663,-57.000439 -37.274377,-57.002228 -37.273531,-57.001753 -37.272912,-57.001894 -37.272648,-57.003134 -37.272095,-57.003574 -37.272874,-57.005204 -37.272097,-57.002871 -37.269384,-57.00195 -  |



*[Firma manuscrita]*

*[Firma manuscrita]*

x



Congreso de la Nación

13-PE-22

OD 304

135

|      |                    |              |                 |                      |   |
|------|--------------------|--------------|-----------------|----------------------|---|
|      |                    |              |                 |                      | 37.268296,-56.998442 -37.269773,-56.997363 -37.26817,-56.996295 -37.268663)))   |
| 1032 | La Porteña         | Buenos Aires | Moreno          | Moreno               | ((( -58.809275 -34.67674,-58.810219 -34.677154,-58.810474 -34.677354,-58.810473 -34.67774,-58.812313 -34.677233,-58.811705 -34.675686,-58.811284 -34.674397,-58.811629 -34.672683,-58.812002 -34.673534,-58.813072 -34.67322,-58.812547 -34.671842,-58.812377 -34.671783,-58.810441 -34.671639,-58.808307 -34.67163,-58.808315 -34.673605,-58.80833 -34.675684,-58.808334 -34.676678,-58.809275 -34.67674)))  |
| 1033 | Esperanza          | Buenos Aires | Tres de Febrero | Remedios De Escalada | ((( -58.624045 -34.570105,-58.625769 -34.571425,-58.624956 -34.572106,-58.624466 -34.571888,-58.624281 -34.571748,-58.624112 -34.571941,-58.624911 -34.572454,-58.625355 -34.572261,-58.625817 -34.572027,-58.626143 -34.571623,-58.62659 -34.569433,-58.625456 -34.568651,-58.62497 -34.569068,-58.625074 -34.569146,-58.624045 -34.570105)))  |
| 1034 | Sin Nombre         | Buenos Aires | La Plata        | Los Hornos           | ((( -57.970469 -34.972616,-57.971895 -34.973929,-57.972161 -34.97373,-57.971605 -34.973076,-57.971715 -34.973001,-57.972056 -34.972726,-57.972495 -34.973128,-57.97255 -34.973107,-57.972752 -34.973268,-57.973197 -34.97293,-57.97306 -34.972816,-57.973096 -34.972781,-57.972432 -34.972199,-57.972506 -34.972156,-57.972329 -34.972012,-57.972059 -34.972202,-57.971837 -34.972402,-57.97178 -34.972865,-57.971604 -34.972959,-57.970994 -34.972902,-57.971046 -34.972799,-57.971051 -34.972359,-57.970966 -34.972256,-57.970469 -34.972616))) |
| 1035 | Lealtad y Justicia | Buenos Aires | Avellaneda      | Zona De Reserva      | ((( -58.310356 -34.686351,-58.309639 -34.685728,-58.308623 -34.684848,-58.308655 -34.684663,-58.308175 -34.684357,-58.307739 -34.684222,-58.307198 -34.684359,-58.306723 -34.684571,-58.305933 -34.685247,-58.304909 -34.685613,-58.304098 -34.68582,-58.303606 -34.68599,-58.303096 -34.686105,-58.30264 -34.685868,-58.302404 -34.686051,-58.30482 -34.688197,-58.306875 -34.686632,-58.308373 -34.687916,-58.310356 -34.686351)))  |
| 1036 | Azul               | Buenos Aires | Avellaneda      | Wilde                | ((( -58.307792 -34.702216,-58.307333 -34.702576,-58.30811 -34.703209,-58.308898 -34.70388,-58.309439 -34.703564,-58.309313 -34.703453,-58.308886 -34.703085,-58.308363 -34.702656,-58.308281 -34.702594,-58.308235 -34.702615,-58.307792 -34.702216)))  |
| 1037 | Urioste            | Buenos Aires | Marcos Paz      | Marcos Paz           | ((( -58.833155 -34.837377,-58.831368 -34.837139,-58.828207 -34.83675,-58.823649 -34.836326,-58.821838 -34.836176,-58.818051 -34.834302,-58.824561 -34.829114,-58.825743 -34.830119,-58.82659 -34.829543,-58.829042 -34.831611,-58.829598 -34.831866,-58.828964 -34.832809,-58.832809 -34.833343,-58.832577 -34.834337,-58.831592 -34.834208,-58.831441 -  |



*[Firma manuscrita]*  
*[Firma manuscrita]*  
 x



Congreso de la Nación

13-PE-22

OD 304

136

|      |                  |              |                  |                  |   |
|------|------------------|--------------|------------------|------------------|---|
|      |                  |              |                  |                  | 34.835145,-58.832209 -34.835228,-58.832023 -<br>34.836191,-58.833381 -34.836382,-58.833155 -<br>34.837377)))  |
| 1038 | Prosperidad      | Buenos Aires | Berazategui      | Ranelagh         | ((( -58.189725 -34.79695,-58.190028 -<br>34.797172,-58.190401 -34.797415,-58.19075 -<br>34.797713,-58.19083 -34.79779,-58.190858 -<br>34.797862,-58.190695 -34.79798,-58.190601 -<br>34.797852,-58.190213 -34.797552,-58.18935 -<br>34.797039,-58.188988 -34.796993,-58.18842 -<br>34.796939,-58.187862 -34.796886,-58.187153 -<br>34.796339,-58.186785 -34.79605,-58.186445 -<br>34.795791,-58.186195 -34.795506,-58.187091 -<br>34.794804,-58.18788 -34.795434,-58.187556 -<br>34.795703,-58.188573 -34.796451,-58.188842 -<br>34.796233,-58.189725 -34.79695)))      |
| 1039 | Trece de Octubre | Buenos Aires | Florencio Varela | Gobernador Costa | ((( -58.317414 -34.808402,-58.319602 -<br>34.805441,-58.314097 -34.806588,-58.317414 -<br>34.808402)))  |
| 1040 | Numancia Norte   | Buenos Aires | Presidente Perón | Guernica         | ((( -58.40857 -34.922716,-58.412132 -34.9177,-<br>58.411089 -34.917205,-58.406967 -34.915113,-<br>58.403186 -34.920351,-58.402019 -34.921985,-<br>58.405304 -34.922265,-58.405354 -34.922312,-<br>58.405364 -34.922375,-58.40533 -34.922446,-<br>58.40857 -34.922716)))   |
| 1041 | Villa Negri      | Buenos Aires | Zárate           | Zárate           | ((( -59.044684 -34.116938,-59.041173 -<br>34.115057,-59.038873 -34.113878,-59.037354 -<br>34.11307,-59.037105 -34.112963,-59.037787 -<br>34.114922,-59.038433 -34.116875,-59.041337 -<br>34.118429,-59.041558 -34.118522,-59.041544 -<br>34.11857,-59.042217 -34.11893,-59.042295 -<br>34.118817,-59.04185 -34.118586,-59.042289 -<br>34.118014,-59.043265 -34.118546,-59.044684 -<br>34.116938)))  |
| 1042 | El Fortín        | Buenos Aires | Avellaneda       | Piñeyro          | ((( -58.403893 -34.661104,-58.402282 -<br>34.662226,-58.402286 -34.66237,-58.402365 -<br>34.662514,-58.4024 -34.662594,-58.402485 -<br>34.662613,-58.402717 -34.662623,-58.403214 -<br>34.662758,-58.403383 -34.66284,-58.403604 -<br>34.662951,-58.403795 -34.663052,-58.404257 -<br>34.662682,-58.404612 -34.662988,-58.405044 -<br>34.663407,-58.405634 -34.663896,-58.405812 -<br>34.664021,-58.40648 -34.663479,-58.405361 -<br>34.662468,-58.404988 -34.662105,-58.404713 -<br>34.661832,-58.404266 -34.661429,-58.404169 -<br>34.661344,-58.403893 -34.661104))) |
| 1043 | La 115           | Buenos Aires | Villa Gesell     | Villa Gesell     | ((( -56.990294 -37.260254,-56.989096 -<br>37.26082,-56.989703 -37.26168,-56.988703 -<br>37.262149,-56.989385 -37.263025,-56.989488 -<br>37.262978,-56.990372 -37.262581,-56.991536 -<br>37.262049,-56.990943 -37.261188,-56.991537 -<br>37.260915,-56.991207 -37.260837,-56.991057 -<br>37.260811,-56.990969 -37.2608,-56.990725 -<br>37.260863,-56.99056 -37.260749,-56.990294 -<br>37.260254)))   |
| 1044 | Honor y          | Buenos Aires | Avellaneda       | Gerli            | ((( -58.360864 -34.703187,-58.358732 -  |



*[Firma manuscrita]*





Congreso de la Nación

13-PE-22

OD 304

137

|      |                  |              |                  |                      |   |
|------|------------------|--------------|------------------|----------------------|---|
|      | Dignidad         | Aires        |                  |                      | 34.701239,-58.358715 -34.701402,-58.358535 -<br>34.702633,-58.358395 -34.70357,-58.35963 -<br>34.704226,-58.360864 -34.703187)))  |
| 1045 | La Pampita       | Buenos Aires | Mercedes         | Gowland              | ((( -59.377779 -34.653045,-59.374555 -<br>34.652363,-59.374512 -34.653191,-59.374491 -<br>34.654154,-59.376476 -34.654133,-59.376509 -<br>34.654172,-59.378297 -34.654201,-59.377857 -<br>34.65313,-59.377779 -34.653045)))   |
| 1046 | Santa Ana        | Buenos Aires | San Vicente      | Alejandro Korn       | ((( -58.364941 -34.982389,-58.361492 -<br>34.987147,-58.362248 -34.987521,-58.362219 -<br>34.987567,-58.360795 -34.98815,-58.358543 -<br>34.986975,-58.358627 -34.986798,-58.362669 -<br>34.981263,-58.364941 -34.982389)))   |
| 1047 | ACUBA            | Buenos Aires | Lanús            | Lanús Oeste          | ((( -58.439562 -34.693987,-58.439797 -<br>34.69369,-58.440179 -34.693206,-58.440703 -<br>34.692518,-58.441658 -34.691285,-58.441503 -<br>34.691209,-58.441502 -34.691191,-58.441517 -<br>34.691151,-58.441812 -34.690756,-58.442361 -<br>34.690044,-58.442963 -34.689275,-58.443416 -<br>34.688664,-58.443229 -34.688559,-58.44261 -<br>34.688274,-58.44106 -34.690381,-58.441677 -<br>34.690703,-58.441659 -34.690726,-58.441634 -<br>34.690714,-58.440338 -34.692326,-58.439058 -<br>34.694,-58.435062 -34.691967,-58.434214 -<br>34.693195,-58.433853 -34.693663,-58.436726 -<br>34.695156,-58.437773 -34.695725,-58.437833 -<br>34.695643,-58.43816 -34.695221,-58.438488 -<br>34.695374,-58.43936 -34.69425,-58.439562 -<br>34.693987))) |
| 1049 | El Country       | Buenos Aires | La Plata         | City Bell            | ((( -58.070822 -34.887111,-58.06999 -<br>34.884887,-58.069169 -34.885063,-58.069049 -<br>34.885099,-58.067989 -34.885356,-58.06822 -<br>34.886082,-58.068341 -34.886453,-58.068384 -<br>34.886557,-58.068494 -34.886958,-58.068557 -<br>34.887062,-58.068733 -34.887593,-58.069738 -<br>34.887355,-58.06985 -34.88734,-58.070822 -<br>34.887111)))  |
| 1050 | América Unida II | Buenos Aires | Presidente Perón | Barrio America Unida | ((( -58.414701 -34.884864,-58.413435 -<br>34.886705,-58.416325 -34.887942,-58.416889 -<br>34.887624,-58.418983 -34.884623,-58.415921 -<br>34.883092,-58.414701 -34.884864)))  |
| 1051 | Nuevo            | Buenos Aires | Almirante Brown  | Don Orione           | ((( -58.328547 -34.816906,-58.329762 -<br>34.815309,-58.329185 -34.81501,-58.328429 -<br>34.814643,-58.32785 -34.815389,-58.327842 -<br>34.815454,-58.327246 -34.816233,-58.328547 -<br>34.816906)))  |
| 1052 | Cabaña de Berni  | Buenos Aires | Villa Gesell     | Villa Gesell         | ((( -56.993962 -37.265355,-56.991775 -<br>37.266361,-56.991203 -37.265519,-56.990209 -<br>37.266008,-56.988969 -37.264237,-56.989951 -<br>37.263798,-56.989385 -37.263025,-56.989488 -<br>37.262978,-56.990372 -37.262581,-56.990932 -<br>37.263327,-56.99195 -37.262823,-56.991443 -<br>37.262091,-56.991536 -37.262049,-56.990943 -<br>37.261188,-56.991537 -37.260915,-56.991685 -<br>37.260905,-56.991824 -37.261016,-56.992647 -   |



*[Firma manuscrita]*  
+



Congreso de la Nación

13-PE-22

OD 304

138

|      |                  |              |                     |                  |   |
|------|------------------|--------------|---------------------|------------------|---|
|      |                  |              |                     |                  | 37.260838,-56.993249 -37.260902,-56.993106 -<br>37.261424,-56.994885 -37.262096,-56.995003 -<br>37.262696,-56.992744 -37.263694,-56.993962 -<br>37.265355)))  |
| 1053 | Ovejero Chico II | Buenos Aires | Escobar             | Maquinista Savio | ((( -58.76363 -34.410419,-58.760481 -34.41175,-<br>58.759424 -34.412197,-58.756354 -34.413503,-<br>58.756096 -34.413609,-58.754566 -34.414264,-<br>58.754691 -34.414504,-58.757649 -34.413211,-<br>58.757685 -34.413283,-58.758086 -34.413117,-<br>58.758062 -34.413069,-58.762494 -34.411263,-<br>58.763771 -34.410628,-58.76363 -34.410419)))   |
| 1055 | Sin Nombre       | Buenos Aires | La Plata            | Los Hornos       | ((( -57.979166 -34.971043,-57.978622 -<br>34.970561,-57.978128 -34.97011,-57.978572 -<br>34.96977,-57.977402 -34.968719,-57.977121 -<br>34.968942,-57.976778 -34.968636,-57.97622 -<br>34.969028,-57.977175 -34.969924,-57.977335 -<br>34.969811,-57.978347 -34.970753,-57.979332 -<br>34.971647,-57.979499 -34.971531,-57.979764 -<br>34.97178,-57.979509 -34.971962,-57.980328 -<br>34.972684,-57.980036 -34.97289,-57.981056 -<br>34.973816,-57.982108 -34.973009,-57.979595 -<br>34.970727,-57.979166 -34.971043))) |
| 1056 | San Eduardo      | Buenos Aires | Merlo               | Merlo            | ((( -58.772928 -34.678429,-58.772892 -<br>34.678432,-58.76581 -34.683408,-58.765801 -<br>34.683457,-58.767203 -34.685048,-58.766249 -<br>34.685723,-58.765319 -34.686408,-58.76646 -<br>34.687985,-58.767221 -34.688899,-58.768482 -<br>34.690685,-58.768983 -34.691388,-58.769035 -<br>34.691394,-58.779031 -34.684358,-58.772928 -<br>34.678429)))  |
| 1058 | Sin Nombre       | Buenos Aires | Florencio Varela    | Bosques          | ((( -58.19976 -34.815594,-58.199826 -<br>34.815537,-58.199512 -34.815221,-58.199345 -<br>34.815065,-58.19915 -34.814958,-58.198794 -<br>34.815439,-58.198787 -34.815531,-58.198857 -<br>34.815542,-58.199216 -34.815491,-58.199432 -<br>34.81552,-58.199467 -34.81549,-58.199593 -<br>34.815568,-58.199729 -34.8156,-58.19976 -<br>34.815594)))   |
| 1059 | La Tranquera     | Buenos Aires | Almirante Brown     | Don Orión        | ((( -58.32532 -34.821951,-58.325625 -<br>34.821704,-58.326336 -34.820986,-58.326253 -<br>34.82095,-58.326287 -34.820891,-58.324659 -<br>34.820027,-58.324718 -34.819943,-58.324374 -<br>34.819771,-58.324361 -34.819788,-58.324322 -<br>34.819822,-58.324294 -34.81982,-58.322672 -<br>34.818981,-58.322051 -34.819797,-58.321785 -<br>34.820089,-58.32532 -34.821951)))  |
| 1060 | San Jorge 2      | Buenos Aires | Florencio Varela    | Gobernador Costa | ((( -58.296462 -34.821688,-58.296081 -<br>34.82223,-58.296004 -34.822289,-58.295636 -<br>34.822875,-58.295175 -34.823488,-58.296655 -<br>34.824238,-58.296652 -34.824326,-58.298129 -<br>34.825155,-58.298773 -34.824364,-58.300209 -<br>34.825152,-58.300966 -34.824052,-58.296462 -<br>34.821688)))   |
| 1061 | Eaton            | Buenos Aires | Malvinas Argentinas | Grand Bourg      | ((( -58.746423 -34.496145,-58.745109 -<br>34.495514,-58.745844 -34.494554,-58.74466 -   |



*[Firma manuscrita]*




Congreso de la Nación

13-PE-22

OD 304

139

|      |                         |              |                     |               |  |
|------|-------------------------|--------------|---------------------|---------------|--|
|      |                         |              |                     |               | 34.49393,-58.745558 -34.492768,-58.746559 -<br>34.493683,-58.747501 -34.492429,-58.748528 -<br>34.492965,-58.748098 -34.493511,-58.748416 -<br>34.493677,-58.74655 -34.496089,-58.746492 -<br>34.496132,-58.746423 -34.496145)))   |
| 1062 | San José                | Buenos Aires | Malvinas Argentinas | Villa De Mayo | (((-58.684892 -34.497848,-58.684751 -<br>34.497967,-58.684739 -34.497987,-58.684596 -<br>34.498108,-58.684845 -34.498327,-58.684958 -<br>34.498394,-58.685067 -34.498483,-58.68537 -<br>34.498236,-58.685134 -34.498037,-58.685002 -<br>34.497933,-58.684892 -34.497848)))   |
| 1063 | Diecisiete de Noviembre | Buenos Aires | La Matanza          | Villa Celina  | (((-58.486972 -34.708492,-58.486741 -<br>34.708167,-58.486141 -34.707418,-58.487491 -<br>34.70645,-58.487506 -34.706412,-58.487244 -<br>34.706133,-58.486855 -34.705741,-58.486961 -<br>34.705585,-58.487926 -34.704996,-58.488684 -<br>34.70445,-58.488691 -34.704404,-58.487864 -<br>34.703679,-58.487939 -34.703523,-58.487377 -<br>34.703013,-58.487 -34.703016,-58.486683 -<br>34.702989,-58.486578 -34.70303,-58.486306 -<br>34.70299,-58.486228 -34.702991,-58.485255 -<br>34.703885,-58.484392 -34.704617,-58.483461 -<br>34.70525,-58.483442 -34.705281,-58.482849 -<br>34.705708,-58.482452 -34.705938,-58.48202 -<br>34.706275,-58.481725 -34.706624,-58.481621 -<br>34.706542,-58.481363 -34.70675,-58.481602 -<br>34.70721,-58.481203 -34.708417,-58.480706 -<br>34.710128,-58.480234 -34.710958,-58.480255 -<br>34.711059,-58.482269 -34.712306,-58.48238 -<br>34.712338,-58.483364 -34.711642,-58.484118 -<br>34.711138,-58.484207 -34.711113,-58.484445 -<br>34.711264,-58.48571 -34.7103,-58.486279 -<br>34.709879,-58.487267 -34.709119,-58.486956 -<br>34.708739,-58.486972 -34.708492))) |
| 1064 | Guadalupe               | Buenos Aires | Malvinas Argentinas | Sourdeaux     | (((-58.665874 -34.507213,-58.665761 -<br>34.507286,-58.665763 -34.507422,-58.665826 -<br>34.508054,-58.665812 -34.508214,-58.666127 -<br>34.508313,-58.666281 -34.50834,-58.666363 -<br>34.508416,-58.666704 -34.50863,-58.666807 -<br>34.508733,-58.66719 -34.508451,-58.667389 -<br>34.508258,-58.66602 -34.507132,-58.665874 -<br>34.507213)))  |
| 1065 | La Piedad               | Buenos Aires | La Plata            | Los Hornos    | (((-57.976165 -34.975775,-57.975104 -<br>34.974892,-57.975599 -34.974475,-57.974569 -<br>34.973572,-57.972198 -34.975314,-57.972006 -<br>34.975122,-57.969827 -34.97694,-57.973075 -<br>34.979779,-57.973666 -34.97931,-57.975385 -<br>34.9781,-57.974341 -34.977174,-57.975492 -<br>34.976267,-57.976165 -34.975775)))  |
| 1067 | San Catal               | Buenos Aires | Malvinas Argentinas | Sourdeaux     | (((-58.659223 -34.507055,-58.659166 -<br>34.507018,-58.658439 -34.506757,-58.658427 -<br>34.506773,-58.658244 -34.506945,-58.658885 -<br>34.507383,-58.65897 -34.507307,-58.659223 -<br>34.507055)))   |
| 1068 | El Cuadrado             | Buenos Aires | Malvinas Argentinas | Tortuguitas   | (((-58.733943 -34.466597,-58.733875 -<br>34.466641,-58.733821 -34.466724,-58.733758 -<br>34.466787,-58.733721 -34.466882,-58.734037 -  |



*[Firma manuscrita]*

*[Firma manuscrita]*

x



Congreso de la Nación

13-PE-22

OD 304

140

|      |                 |              |                     |                      |   |
|------|-----------------|--------------|---------------------|----------------------|---|
|      |                 |              |                     |                      | 34.467064,-58.734269 -34.466773,-58.733943 -34.466597)),((-58.73428 -34.466019,-58.733095 -34.465366,-58.732964 -34.465303,-58.732 -34.464821,-58.731829 -34.46504,-58.732771 -34.465533,-58.732936 -34.465575,-58.733183 -34.465706,-58.733158 -34.465735,-58.734098 -34.466228,-58.73428 -34.466019)),((-58.731881 -34.463913,-58.731472 -34.463692,-58.731419 -34.463687,-58.73126 -34.46389,-58.73172 -34.464143,-58.731881 -34.463913)),((-58.730804 -34.464965,-58.730524 -34.464812,-58.730225 -34.465194,-58.730522 -34.465341,-58.730804 -34.464965))) |
| 1070 | Lago del Bosque | Buenos Aires | Merlo               | Merlo                | (((-58.750611 -34.65789,-58.750629 -34.657129,-58.751798 -34.656937,-58.751729 -34.656561,-58.751582 -34.656386,-58.750952 -34.655767,-58.749856 -34.654917,-58.748622 -34.654302,-58.748258 -34.653636,-58.748171 -34.653636,-58.747492 -34.654056,-58.746983 -34.653625,-58.746117 -34.654384,-58.745216 -34.655232,-58.749304 -34.65752,-58.749442 -34.65805,-58.749472 -34.658071,-58.750611 -34.65789)))   |
| 1071 | San Antonio     | Buenos Aires | Malvinas Argentinas | Pablo Nogués         | (((-58.715756 -34.493456,-58.715418 -34.493928,-58.716102 -34.494306,-58.716462 -34.493819,-58.715756 -34.493456)))   |
| 1072 | Bella Flor      | Buenos Aires | Malvinas Argentinas | Pablo Nogués         | (((-58.70889 -34.478089,-58.708189 -34.477705,-58.707695 -34.478303,-58.707613 -34.478265,-58.707336 -34.47862,-58.707337 -34.478765,-58.706856 -34.479361,-58.706811 -34.479337,-58.706519 -34.479675,-58.707228 -34.480142,-58.708036 -34.479153,-58.70811 -34.479043,-58.70889 -34.478089)))   |
| 1073 | Vucetich I      | Buenos Aires | José C. Paz         | José C. Paz          | (((-58.801811 -34.506019,-58.797448 -34.507222,-58.797672 -34.507797,-58.795329 -34.508505,-58.795459 -34.508645,-58.797737 -34.50794,-58.799293 -34.507511,-58.800169 -34.508629,-58.800692 -34.508155,-58.800049 -34.507058,-58.800322 -34.506919,-58.802004 -34.506442,-58.801811 -34.506019)))  |
| 1074 | Nueva Esperanza | Buenos Aires | Zárate              | Zárate               | (((-59.032498 -34.117852,-59.031372 -34.119306,-59.03312 -34.120271,-59.033804 -34.120594,-59.033889 -34.120624,-59.034701 -34.119578,-59.034736 -34.119598,-59.034797 -34.119516,-59.034777 -34.119505,-59.034884 -34.119433,-59.034818 -34.119419,-59.035007 -34.119181,-59.032498 -34.117852)))  |
| 1075 | La Esperanza    | Buenos Aires | La Plata            | Altos De San Lorenzo | (((-57.930541 -34.948591,-57.930026 -34.948101,-57.930292 -34.9479,-57.929806 -34.947477,-57.929628 -34.947604,-57.929125 -34.947145,-57.928666 -34.947465,-57.926445 -34.945412,-57.926123 -34.94568,-57.926058 -34.945638,-57.925947 -34.945723,-57.926162 -34.945908,-57.925563 -34.946344,-57.924534 -34.947152,-57.924446 -34.947102,-57.920256 -34.950466,-57.918927 -34.951421,-57.9211 -34.953387,-57.922389 -34.952334,-57.924246 -  |



*[Firma manuscrita]*  
x



Congreso de la Nación

13-PE-22

OD 304

141

|      |                      |              |             |                      |  |
|------|----------------------|--------------|-------------|----------------------|--|
|      |                      |              |             |                      | 34.950617,-57.92657 -34.949007,-57.927564 -<br>34.94994,-57.92873 -34.951254,-57.930957 -<br>34.949359,-57.930343 -34.948786,-57.930541 -<br>34.948591)))  |
| 1076 | Sebastián            | Buenos Aires | La Plata    | Villa Elvira         | (((-57.887738 -34.947692,-57.886734 -<br>34.948394,-57.886676 -34.94846,-57.886155 -<br>34.948812,-57.885688 -34.949163,-57.886527 -<br>34.949929,-57.887056 -34.949572,-57.888548 -<br>34.948448,-57.887738 -34.947692)))   |
| 1077 | Nueva Esperanza      | Buenos Aires | San Vicente | Alejandro Korn       | (((-58.39125 -34.980731,-58.386507 -<br>34.978391,-58.382903 -34.983298,-58.383762 -<br>34.983772,-58.383193 -34.98452,-58.38535 -<br>34.985627,-58.386025 -34.984871,-58.387734 -<br>34.985618,-58.39125 -34.980731)))  |
| 1078 | Hipódromo            | Buenos Aires | Lobos       | Lobos                | (((-59.108546 -35.177598,-59.106219 -<br>35.177563,-59.106203 -35.178392,-59.106219 -<br>35.178571,-59.10628 -35.178845,-59.10656 -<br>35.179527,-59.106963 -35.180456,-59.107056 -<br>35.180886,-59.107248 -35.180877,-59.107275 -<br>35.180462,-59.107335 -35.17954,-59.108489 -<br>35.17954,-59.108546 -35.177598)))  |
| 1079 | Terminal 391         | Buenos Aires | José C. Paz | José C. Paz          | (((-58.792136 -34.517049,-58.790266 -<br>34.515851,-58.790587 -34.515418,-58.790013 -<br>34.515054,-58.789123 -34.515953,-58.788763 -<br>34.516396,-58.788808 -34.516467,-58.789429 -<br>34.516897,-58.789732 -34.516606,-58.79009 -<br>34.516229,-58.791829 -34.517347,-58.792136 -<br>34.517049)))   |
| 1080 | El Ombú              | Buenos Aires | La Plata    | Altos De San Lorenzo | (((-57.955111 -34.962407,-57.953825 -<br>34.961263,-57.951831 -34.962826,-57.953031 -<br>34.963894,-57.955111 -34.962407)))  |
| 1081 | La Bajada II         | Buenos Aires | La Plata    | Tolosa               | (((-57.960723 -34.883288,-57.960274 -<br>34.882549,-57.960403 -34.88248,-57.960316 -<br>34.882354,-57.960415 -34.882116,-57.96053 -<br>34.881851,-57.961186 -34.881585,-57.961398 -<br>34.881912,-57.961036 -34.882068,-57.961677 -<br>34.882663,-57.961102 -34.883083,-57.96125 -<br>34.883357,-57.96106 -34.883446,-57.961268 -<br>34.883872,-57.960993 -34.88399,-57.960468 -<br>34.883482,-57.960723 -34.883288))) |
| 1082 | Estación Sol y Verde | Buenos Aires | José C. Paz | José C. Paz          | (((-58.796609 -34.505275,-58.796811 -<br>34.505225,-58.798142 -34.504823,-58.797912 -<br>34.504246,-58.796367 -34.504717,-58.796559 -<br>34.505237,-58.796609 -34.505275)),(-58.800155 -<br>-34.503519,-58.799649 -34.503676,-58.799788 -<br>34.504028,-58.800326 -34.50389,-58.800155 -<br>34.503519)))   |
| 1083 | 29 y 90              | Buenos Aires | La Plata    | Altos De San Lorenzo | (((-57.944013 -34.957871,-57.943729 -<br>34.957627,-57.941732 -34.959015,-57.941413 -<br>34.958732,-57.940665 -34.959169,-57.940888 -<br>34.959503,-57.939559 -34.96043,-57.938697 -<br>34.961075,-57.937297 -34.962221,-57.936336 -<br>34.962911,-57.935176 -34.963792,-57.933787 -   |



*[Firmas manuscritas]*

+



Congreso de la Nación

13-PE-22

OD 304

142

|      |                 |              |                   |                   |   |
|------|-----------------|--------------|-------------------|-------------------|---|
|      |                 |              |                   |                   | 34.964877,-57.933887 -34.965125,-57.933991 -<br>34.965098,-57.936612 -34.963189,-57.937666 -<br>34.962398,-57.93905 -34.963705,-57.939923 -<br>34.964468,-57.940313 -34.964181,-57.941247 -<br>34.965007,-57.940858 -34.965356,-57.941591 -<br>34.966037,-57.942689 -34.965177,-57.941944 -<br>34.964539,-57.942992 -34.963743,-57.939831 -<br>34.960842,-57.941154 -34.959857,-57.941639 -<br>34.959605,-57.942132 -34.959267,-57.944013 -<br>34.957871))))  |
| 1084 | La Chechela     | Buenos Aires | Escobar           | Escobar           | (((-58.785735 -34.329674,-58.784087 -<br>34.328824,-58.78344 -34.329694,-58.785049 -<br>34.330522,-58.784922 -34.33073,-58.784406 -<br>34.331428,-58.788786 -34.333782,-58.78883 -<br>34.333728,-58.790038 -34.334367,-58.790953 -<br>34.333151,-58.789785 -34.332495,-58.792453 -<br>34.329013,-58.78809 -34.326597,-58.785735 -<br>34.329674))))  |
| 1085 | Altos del Oeste | Buenos Aires | General Rodríguez | General Rodríguez | (((-58.896348 -34.637947,-58.903005 -<br>34.63116,-58.905563 -34.628646,-58.905543 -<br>34.628594,-58.90178 -34.629482,-58.901369 -<br>34.628182,-58.894983 -34.629677,-58.895399 -<br>34.630957,-58.89382 -34.631336,-58.893374 -<br>34.630043,-58.892502 -34.630251,-58.892963 -<br>34.631566,-58.892115 -34.631731,-58.893575 -<br>34.636077,-58.894626 -34.636739,-58.896348 -<br>34.637947))))   |
| 1086 | Portugal        | Buenos Aires | Moreno            | Cuartel V         | (((-58.797412 -34.560665,-58.800267 -<br>34.557721,-58.801224 -34.556725,-58.802587 -<br>34.555322,-58.803392 -34.554522,-58.801086 -<br>34.552955,-58.799743 -34.554342,-58.797947 -<br>34.556223,-58.795997 -34.558211,-58.795732 -<br>34.558485,-58.795519 -34.558362,-58.794923 -<br>34.558964,-58.797018 -34.560361,-58.797412 -<br>34.560665))))  |
| 1087 | París           | Buenos Aires | Tres de Febrero   | Loma Hermosa      | (((-58.612184 -34.568438,-58.611772 -<br>34.568067,-58.610989 -34.568661,-58.611396 -<br>34.569016,-58.612184 -34.568438))))  |
| 1088 | La Victoria     | Buenos Aires | La Plata          | Arturo Seguí      | (((-58.140791 -34.894604,-58.139954 -<br>34.895211,-58.138902 -34.894441,-58.138124 -<br>34.895061,-58.139035 -34.895822,-58.133701 -<br>34.899938,-58.132148 -34.898629,-58.132631 -<br>34.898242,-58.131879 -34.897582,-58.138124 -<br>34.892461,-58.140791 -34.894604))))  |
| 1089 | Satélite II     | Buenos Aires | Moreno            | Moreno            | (((-58.785906 -34.603725,-58.785191 -<br>34.604009,-58.784383 -34.604363,-58.783621 -<br>34.60476,-58.782977 -34.60514,-58.781518 -<br>34.605714,-58.781218 -34.605837,-58.780821 -<br>34.60582,-58.780102 -34.60582,-58.779698 -<br>34.605983,-58.779573 -34.605905,-58.779086 -<br>34.606204,-58.778857 -34.606199,-58.778176 -<br>34.606677,-58.777737 -34.60718,-58.777451 -<br>34.607334,-58.77698 -34.607449,-58.776673 -<br>34.607692,-58.776298 -34.608023,-58.778403 -<br>34.609889,-58.785022 -34.604962,-58.786277 -<br>34.60404,-58.785906 -34.603725)))) |



*[Firmas manuscritas]*



Congreso de la Nación

13-PE-22

OD 304

143

|      |              |              |                   |                   |  |
|------|--------------|--------------|-------------------|-------------------|--|
| 1090 | Matienzo     | Buenos Aires | Tres de Febrero   | Jose Ingenieros   | (((-58.536779 -34.62031,-58.53721 -34.620494,-58.537513 -34.620155,-58.537374 -34.620093,-58.537098 -34.619866,-58.53673 -34.620174,-58.536881 -34.620239,-58.536779 -34.62031)))  |
| 1091 | El Monte     | Buenos Aires | Quilmes           | Quilmes           | (((-58.255711 -34.712949,-58.260469 -34.710213,-58.260429 -34.710129,-58.259525 -34.70961,-58.25925 -34.709492,-58.258696 -34.709209,-58.25836 -34.708897,-58.258293 -34.708827,-58.255373 -34.710212,-58.252809 -34.711444,-58.25169 -34.711976,-58.251717 -34.712061,-58.253332 -34.713111,-58.254527 -34.713744,-58.254814 -34.713431,-58.25553 -34.713131,-58.255711 -34.712949)))   |
| 1093 | La Esperanza | Buenos Aires | Escobar           | Garin             | (((-58.748567 -34.426503,-58.7482 -34.426357,-58.74756 -34.427618,-58.746313 -34.429666,-58.74712 -34.430114,-58.749548 -34.427017,-58.748567 -34.426503)))  |
| 1094 | Arraras      | Buenos Aires | General Rodriguez | General Rodriguez | (((-58.975307 -34.616172,-58.975069 -34.61605,-58.9743 -34.617052,-58.973602 -34.616681,-58.970942 -34.620132,-58.971857 -34.620603,-58.970228 -34.622758,-58.968197 -34.621089,-58.969533 -34.619407,-58.971545 -34.616774,-58.972206 -34.61591,-58.971285 -34.615428,-58.97071 -34.61618,-58.969631 -34.615628,-58.969472 -34.615852,-58.968789 -34.615492,-58.96903 -34.615092,-58.969725 -34.615441,-58.970219 -34.614908,-58.970816 -34.614084,-58.96988 -34.613579,-58.970045 -34.613216,-58.970889 -34.612094,-58.971739 -34.612526,-58.971862 -34.612639,-58.97185 -34.612706,-58.971793 -34.612798,-58.976129 -34.615103,-58.975307 -34.616172))) |
| 1095 | 154 y 413    | Buenos Aires | La Plata          | Arturo Seguí      | (((-58.134241 -34.893078,-58.135012 -34.89247,-58.134265 -34.891864,-58.133516 -34.892462,-58.134241 -34.893078)))   |
| 1096 | Irigoyen     | Buenos Aires | Zárate            | Zárate            | (((-59.042931 -34.122004,-59.042383 -34.120904,-59.042305 -34.120631,-59.042303 -34.120439,-59.042381 -34.12023,-59.041591 -34.119862,-59.041649 -34.119677,-59.042141 -34.118995,-59.042368 -34.118922,-59.046333 -34.120996,-59.043343 -34.122198,-59.042931 -34.122004)))   |
| 1097 | San Luis     | Buenos Aires | La Plata          | Tolosa            | (((-57.998772 -34.912372,-57.997506 -34.913358,-57.998438 -34.914272,-57.999541 -34.915219,-58.000225 -34.915784,-58.000511 -34.915782,-58.000951 -34.915528,-58.001237 -34.916149,-58.00146 -34.91601,-58.002094 -34.91664,-58.002702 -34.916187,-58.000684 -34.914348,-58.002867 -34.912708,-58.000879 -34.910819,-57.999741 -34.911166,-58.000469 -34.912341,-58.00004 -34.912646,-58.00028 -34.912888,-57.99997 -34.913134,-57.998989 -34.912208,-57.998772 -34.912372)))  |
| 1098 | El Zorzal    | Buenos Aires | Merlo             | Pontevedra        | (((-58.713436 -34.735784,-58.712454 -34.736534,-58.711216 -34.737523,-58.710825 -  |



*[Firmas manuscritas]*



Congreso de la Nación

13-PE-22

OD 304

144

|      |                    |              |                 |                     |   |
|------|--------------------|--------------|-----------------|---------------------|---|
|      |                    |              |                 |                     | 34.737182,-58.711892 -34.736346,-58.711547 -<br>34.736046,-58.711922 -34.735777,-58.711478 -<br>34.735366,-58.711785 -34.735122,-58.711547 -<br>34.734916,-58.711914 -34.734622,-58.710548 -<br>34.733476,-58.708413 -34.735169,-58.706895 -<br>34.733825,-58.705521 -34.734959,-58.704301 -<br>34.733899,-58.707074 -34.731696,-58.708433 -<br>34.732871,-58.709155 -34.732283,-58.708478 -<br>34.731702,-58.709265 -34.731068,-58.708553 -<br>34.730483,-58.709225 -34.729946,-58.709864 -<br>34.730471,-58.709289 -34.730981,-58.709969 -<br>34.731604,-58.711288 -34.730539,-58.712676 -<br>34.7294,-58.711367 -34.728282,-58.712044 -<br>34.727738,-58.713383 -34.728813,-58.71406 -<br>34.728256,-58.712745 -34.727123,-58.714111 -<br>34.726017,-58.715432 -34.727198,-58.714656 -<br>34.727842,-58.716101 -34.729036,-58.714087 -<br>34.730626,-58.716915 -34.732975,-58.71687 -<br>34.733013,-58.715602 -34.734057,-58.713436 -<br>34.735784)))) |
| 1099 | Porá               | Buenos Aires | Lanús           | Lanús Este          | (((-58.357148 -34.712526,-58.35736 -<br>34.711112,-58.35809 -34.711835,-58.358195 -<br>34.711722,-58.357408 -34.710947,-58.357437 -<br>34.71087,-58.357918 -34.710473,-58.357901 -<br>34.710424,-58.358031 -34.7103,-58.357454 -<br>34.709804,-58.357525 -34.709377,-58.357601 -<br>34.708913,-58.357773 -34.70774,-58.35783 -<br>34.707273,-58.357975 -34.706303,-58.357691 -<br>34.706267,-58.357508 -34.707401,-58.357581 -<br>34.707423,-58.357243 -34.709833,-58.357178 -<br>34.709831,-58.357015 -34.710013,-58.356166 -<br>34.710574,-58.356472 -34.710885,-58.356676 -<br>34.710885,-58.356867 -34.711,-58.3568 -<br>34.711557,-58.356217 -34.711142,-58.355844 -<br>34.711397,-58.356728 -34.712268,-58.357045 -<br>34.71258,-58.357148 -34.712526))))   |
| 1100 | Sin Nombre         | Buenos Aires | La Plata        | Manuel B. Gonnet    | (((-58.011083 -34.867624,-58.01051 -<br>34.867889,-58.010293 -34.867569,-58.00983 -<br>34.867771,-58.010042 -34.868083,-58.009608 -<br>34.86828,-58.009982 -34.868844,-58.010431 -<br>34.868646,-58.010949 -34.868423,-58.01095 -<br>34.86822,-58.011347 -34.86804,-58.011083 -<br>34.867624))))  |
| 1101 | Gauchito Gil       | Buenos Aires | La Matanza      | Ciudad Evita        | (((-58.553259 -34.720949,-58.553208 -<br>34.720282,-58.553301 -34.719484,-58.553435 -<br>34.719057,-58.552817 -34.718991,-58.552649 -<br>34.719045,-58.551287 -34.720087,-58.550625 -<br>34.719505,-58.550255 -34.719846,-58.550536 -<br>34.720069,-58.550266 -34.72032,-58.55031 -<br>34.720358,-58.549943 -34.720608,-58.550115 -<br>34.720779,-58.551704 -34.722205,-58.553259 -<br>34.720949))))  |
| 1102 | Barrio San Agustín | Buenos Aires | Almirante Brown | Solano              | (((-58.323436 -34.786499,-58.32349 -<br>34.786288,-58.323565 -34.785629,-58.323639 -<br>34.784856,-58.322195 -34.784136,-58.321269 -<br>34.785385,-58.323436 -34.786499))))   |
| 1105 | Los Pinos          | Buenos Aires | La Plata        | José Melchor Romero | (((-58.016357 -34.949369,-58.017287 -<br>34.95045,-58.016165 -34.951246,-58.018235 -<br>34.95292,-58.019244 -34.952203,-58.02056 -  |



*[Firmas manuscritas]*






Congreso de la Nación

13-PE-22  
OD 304  
145

|      |                    |              |                 |                |  |
|------|--------------------|--------------|-----------------|----------------|--|
|      |                    |              |                 |                | 34.953145,-58.022621 -34.951527,-58.02368 -<br>34.952416,-58.026075 -34.950624,-58.023953 -<br>34.948753,-58.02289 -34.949566,-58.022331 -<br>34.949138,-58.021715 -34.949528,-58.021251 -<br>34.949185,-58.019533 -34.950399,-58.017516 -<br>34.948555,-58.016357 -34.949369)))   |
| 1106 | Don Pipo           | Buenos Aires | Almirante Brown | Solano         | ((( -58.324222 -34.786954,-58.325099 -<br>34.785531,-58.323793 -34.784884,-58.323631 -<br>34.786663,-58.324222 -34.786954)))   |
| 1107 | Capitán Bermúdez   | Buenos Aires | Tres de Febrero | Caseros        | ((( -58.573612 -34.624076,-58.573592 -<br>34.623906,-58.573413 -34.623903,-58.573419 -<br>34.623471,-58.573364 -34.62347,-58.573362 -<br>34.623418,-58.573365 -34.623405,-58.573389 -<br>34.623395,-58.57338 -34.623097,-58.572895 -<br>34.623133,-58.572901 -34.623675,-58.572973 -<br>34.623932,-58.573015 -34.624111,-58.573612 -<br>34.624076)))   |
| 1108 | Dieciseis de Marzo | Buenos Aires | Avellaneda      | Villa Domínico | ((( -58.32667 -34.686621,-58.322312 -<br>34.682815,-58.321921 -34.683192,-58.32242 -<br>34.683612,-58.326234 -34.686958,-58.32667 -<br>34.686621)))  |
| 1109 | 11 y 134           | Buenos Aires | Ensenada        | Punta Lara     | ((( -57.997076 -34.807744,-57.998874 -<br>34.806082,-58.001356 -34.803766,-58.000606 -<br>34.802991,-58.001269 -34.802533,-58.001029 -<br>34.802207,-58.001518 -34.801866,-58.00248 -<br>34.802702,-58.002856 -34.802353,-58.003255 -<br>34.802708,-58.003809 -34.802103,-58.003437 -<br>34.80187,-58.004711 -34.800679,-58.004168 -<br>34.800383,-58.002846 -34.801405,-58.000664 -<br>34.799516,-57.994702 -34.803494,-57.995227 -<br>34.804009,-57.994757 -34.804301,-57.995207 -<br>34.804797,-57.995432 -34.805169,-57.995237 -<br>34.805851,-57.996316 -34.806961,-57.995271 -<br>34.807704,-57.995684 -34.808168,-57.996187 -<br>34.808607,-57.997076 -34.807744))) |
| 1110 | El Ombú            | Buenos Aires | Merlo           | Pontevedra     | ((( -58.679264 -34.741566,-58.681421 -<br>34.739841,-58.682801 -34.738743,-58.684073 -<br>34.739822,-58.684742 -34.7404,-58.68603 -<br>34.741477,-58.686074 -34.741514,-58.682496 -<br>34.744408,-58.680807 -34.742909,-58.68048 -<br>34.742607,-58.679264 -34.741566)))   |
| 1113 | Villa Luján I      | Buenos Aires | Quilmes         | Quilmes        | ((( -58.231339 -34.711805,-58.232164 -<br>34.712312,-58.232877 -34.711598,-58.235472 -<br>34.713256,-58.236804 -34.711174,-58.235326 -<br>34.71083,-58.233247 -34.709621,-58.231339 -<br>34.711805)))  |
| 1114 | Santa Julia        | Buenos Aires | Merlo           | Pontevedra     | ((( -58.690955 -34.73989,-58.693714 -<br>34.742263,-58.696118 -34.740386,-58.695855 -<br>34.740154,-58.695936 -34.740092,-58.695777 -<br>34.739966,-58.696142 -34.739728,-58.695817 -<br>34.73945,-58.696534 -34.73883,-58.694435 -<br>34.737076,-58.690955 -34.73989)))   |
| 1115 | La Via             | Buenos Aires | La Plata        | Los Hornos     | ((( -57.97242 -34.944723,-57.973413 -  |



*[Firma manuscrita]*  
x




Congreso de la Nación

13-PE-22

OD 304

146

|      |                  |              |           |                     |  |
|------|------------------|--------------|-----------|---------------------|--|
|      |                  | Aires        |           |                     | 34.945678,-57.974291 -34.946476,-57.9745 -<br>34.946526,-57.975709 -34.947735,-57.97639 -<br>34.948402,-57.97653 -34.948448,-57.977428 -<br>34.949301,-57.977512 -34.949396,-57.978429 -<br>34.950238,-57.980051 -34.951679,-57.980596 -<br>34.952024,-57.980678 -34.952057,-57.98104 -<br>34.952245,-57.981519 -34.95245,-57.983671 -<br>34.953181,-57.984348 -34.953397,-57.986863 -<br>34.954186,-57.987668 -34.954448,-57.988502 -<br>34.9547,-57.988951 -34.954885,-57.989275 -<br>34.95499,-57.989704 -34.955275,-57.989886 -<br>34.955469,-57.990812 -34.956264,-57.990919 -<br>34.956245,-57.991481 -34.9561,-57.99276 -<br>34.956833,-57.993622 -34.957385,-57.993858 -<br>34.957443,-57.994865 -34.958416,-57.99515 -<br>34.958246,-57.992082 -34.955563,-57.991763 -<br>34.955436,-57.990904 -34.954707,-57.990816 -<br>34.954675,-57.990317 -34.955045,-57.990041 -<br>34.954941,-57.988959 -34.954553,-57.987173 -<br>34.95393,-57.985774 -34.95345,-57.985563 -<br>34.953444,-57.983999 -34.952896,-57.982622 -<br>34.952435,-57.981922 -34.95224,-57.980851 -<br>34.951812,-57.980416 -34.951494,-57.9798 -<br>34.951044,-57.979721 -34.950943,-57.978835 -<br>34.950138,-57.978337 -34.949685,-57.977659 -<br>34.949048,-57.976707 -34.94817,-57.976284 -<br>34.947796,-57.975767 -34.947338,-57.975644 -<br>34.94718,-57.974788 -34.946316,-57.974581 -<br>34.946264,-57.9737 -34.945454,-57.973525 -<br>34.94536,-57.972666 -34.944525,-57.97242 -<br>34.944723))) |
| 1116 | Sin Nombre       | Buenos Aires | Merlo     | Pontevedra          | (((-58.688811 -34.743921,-58.689603 -<br>34.743274,-58.688921 -34.742751,-58.689048 -<br>34.74263,-58.688879 -34.742506,-58.688551 -<br>34.742769,-58.688632 -34.742848,-58.688053 -<br>34.743261,-58.688811 -34.743921)))   |
| 1118 | Progreso         | Buenos Aires | Pehuajó   | Pehuajó             | (((-61.914081 -35.823764,-61.911237 -<br>35.821493,-61.910307 -35.822274,-61.91309 -<br>35.82456,-61.914081 -35.823764)))  |
| 1119 | Puente Plateado  | Buenos Aires | Mercedes  | Mercedes            | (((-59.390705 -34.655293,-59.390935 -<br>34.654488,-59.391365 -34.654526,-59.391507 -<br>34.653954,-59.390849 -34.653911,-59.390727 -<br>34.654286,-59.388063 -34.654599,-59.388076 -<br>34.654749,-59.390705 -34.655293)))  |
| 1120 | Villa del Carmen | Buenos Aires | Patagones | Carmen De Patagones | (((-62.999073 -40.796151,-63.000195 -<br>40.795547,-63.001253 -40.795203,-63.001404 -<br>40.794933,-63.000459 -40.792677,-62.99985 -<br>40.792176,-62.99885 -40.792115,-62.998554 -<br>40.792381,-62.997975 -40.792342,-62.994289 -<br>40.79412,-62.995469 -40.795522,-62.996245 -<br>40.795182,-62.997376 -40.796595,-62.999073 -<br>40.796151)))   |
| 1121 | Alegre           | Buenos Aires | Merlo     | Pontevedra          | (((-58.71409 -34.742212,-58.711989 -<br>34.740392,-58.711186 -34.740992,-58.710768 -<br>34.741281,-58.710655 -34.741305,-58.710396 -<br>34.741424,-58.7098 -34.740903,-58.709162 -<br>34.741454,-58.710557 -34.742636,-58.70985 -<br>34.743225,-58.710077 -34.743435,-58.709673 -<br>34.743814,-58.709824 -34.743964,-58.709582 -  |



*[Firma manuscrita]*  
x



Congreso de la Nación

13-PE-22

OD 304

147

|      |                   |              |                 |                |   |
|------|-------------------|--------------|-----------------|----------------|---|
|      |                   |              |                 |                | 34.744181,-58.71061 -34.745028,-58.71409 -34.742212)))  |
| 1122 | Paredón           | Buenos Aires | Tres de Febrero | Ciudadela      | ((( -58.550538 -34.621208,-58.550073 -34.620995,-58.549787 -34.620781,-58.548926 -34.621444,-58.548567 -34.621672,-58.548872 -34.621941,-58.54895 -34.621875,-58.549293 -34.622029,-58.54947 -34.621683,-58.549751 -34.621797,-58.550538 -34.621208)))  |
| 1123 | Las Palmeras      | Buenos Aires | Merlo           | Mariano Acosta | ((( -58.811313 -34.690253,-58.81148 -34.690418,-58.810968 -34.690769,-58.811018 -34.690824,-58.810184 -34.691431,-58.810617 -34.691863,-58.810218 -34.692173,-58.807691 -34.689718,-58.808487 -34.689175,-58.808321 -34.689016,-58.808721 -34.688728,-58.809377 -34.689377,-58.810003 -34.688925,-58.811356 -34.69018,-58.811313 -34.690253)))  |
| 1126 | Mataderos         | Buenos Aires | San Vicente     | Alejandro Korn | ((( -58.374751 -34.999357,-58.381657 -35.006162,-58.384406 -35.002228,-58.385444 -35.000767,-58.38639 -34.999491,-58.386778 -34.998943,-58.388018 -34.997281,-58.387087 -34.996811,-58.388426 -34.994711,-58.386109 -34.993081,-58.38376 -34.996317,-58.385339 -34.997011,-58.384304 -34.998364,-58.381237 -34.996995,-58.379237 -34.999746,-58.37802 -34.999138,-58.378043 -34.998992,-58.37594 -34.997962,-58.374751 -34.999357)))  |
| 1127 | Diez de Noviembre | Buenos Aires | Quilmes         | Bernal Oeste   | ((( -58.340757 -34.746012,-58.339681 -34.7453,-58.339365 -34.745646,-58.341657 -34.746867,-58.341972 -34.746315,-58.342141 -34.745798,-58.342545 -34.744655,-58.34227 -34.744592,-58.342068 -34.745369,-58.34203 -34.745426,-58.341762 -34.746055,-58.341511 -34.746492,-58.340757 -34.746012)))  |
| 1128 | Pinazo            | Buenos Aires | Pilar           | La Lonja       | ((( -58.820864 -34.442809,-58.820972 -34.442184,-58.820973 -34.441112,-58.810022 -34.44737,-58.80862 -34.449229,-58.809673 -34.449773,-58.808564 -34.451216,-58.811175 -34.452578,-58.813863 -34.449206,-58.815416 -34.450051,-58.812819 -34.45348,-58.813684 -34.453844,-58.817118 -34.449402,-58.8184 -34.450103,-58.820324 -34.451114,-58.820536 -34.452615,-58.820945 -34.452238,-58.821852 -34.451854,-58.822775 -34.451471,-58.823665 -34.450312,-58.822273 -34.449555,-58.822155 -34.449536,-58.821778 -34.44925,-58.821772 -34.448583,-58.82117 -34.447839,-58.821317 -34.447555,-58.821124 -34.446817,-58.821282 -34.446182,-58.821232 -34.445834,-58.820351 -34.445087,-58.820252 -34.444134,-58.820202 -34.443971,-58.819875 -34.443616,-58.820614 -34.442934,-58.820864 -34.442809))) |
| 1129 | Los Hornos        | Buenos Aires | San Vicente     | Alejandro Korn | ((( -58.360813 -34.98816,-58.358391 -34.986895,-58.350967 -34.997097,-58.353502 -34.998339,-58.360813 -34.98816)))  |
| 1130 | Versalles         | Buenos Aires | San Vicente     | Alejandro      | ((( -58.376947 -34.996434,-58.374444 -  |



*[Firma manuscrita]*  
x



Congreso de la Nación

13-PE-22  
OD 304  
148

|      |             |              |             |                  |   |
|------|-------------|--------------|-------------|------------------|---|
|      |             | Aires        |             | Korn             | 34.999408,-58.373737 -34.999042,-58.372601 -<br>35.000597,-58.37092 -34.999775,-58.371493 -<br>34.998946,-58.371587 -34.998987,-58.372521 -<br>34.997699,-58.372474 -34.997678,-58.37324 -<br>34.996615,-58.37421 -34.997074,-58.374745 -<br>34.996329,-58.375268 -34.996605,-58.37582 -<br>34.995893,-58.376947 -34.996434),(-58.373009 -<br>34.998295,-58.372854 -34.998522,-58.37308 -<br>34.99862,-58.373241 -34.998391,-58.373009 -<br>34.998295)))  |
| 1131 | Santa Rosa  | Buenos Aires | San Vicente | San Vicente      | (((-58.410616 -35.042106,-58.410104 -<br>35.042636,-58.410131 -35.042665,-58.410079 -<br>35.04273,-58.410325 -35.042947,-58.410073 -<br>35.043136,-58.40927 -35.042735,-58.410076 -<br>35.041776,-58.410616 -35.042106)))   |
| 1132 | Los Pinos   | Buenos Aires | Escobar     | Maquinista Savio | (((-58.752704 -34.411822,-58.753599 -<br>34.412444,-58.753663 -34.412694,-58.753573 -<br>34.413078,-58.753399 -34.413365,-58.753592 -<br>34.413648,-58.7539 -34.413833,-58.756007 -<br>34.411252,-58.75626 -34.411193,-58.756609 -<br>34.410753,-58.754539 -34.409575,-58.752704 -<br>34.411822)))  |
| 1133 | El Arroyo   | Buenos Aires | Avellaneda  | Villa Dominico   | (((-58.32475 -34.686476,-58.322226 -<br>34.684287,-58.322124 -34.684215,-58.321476 -<br>34.683684,-58.321391 -34.683633,-58.320435 -<br>34.684486,-58.321069 -34.68509,-58.321082 -<br>34.685176,-58.323618 -34.687362,-58.32475 -<br>34.686476)))  |
| 1134 | Villa Luján | Buenos Aires | Quilmes     | Quilmes          | (((-58.231445 -34.728252,-58.230574 -<br>34.727795,-58.232002 -34.726804,-58.233844 -<br>34.727752,-58.23526 -34.726846,-58.234525 -<br>34.726487,-58.23399 -34.72687,-58.232825 -<br>34.72623,-58.233822 -34.725622,-58.234619 -<br>34.726069,-58.234906 -34.725718,-58.234182 -<br>34.725308,-58.235446 -34.724457,-58.238389 -<br>34.72162,-58.234264 -34.71916,-58.232949 -<br>34.72075,-58.234726 -34.721768,-58.234175 -<br>34.722431,-58.231181 -34.72067,-58.229276 -<br>34.722451,-58.230574 -34.723209,-58.229503 -<br>34.724563,-58.228871 -34.72418,-58.229652 -<br>34.72325,-58.228814 -34.722749,-58.227207 -<br>34.724279,-58.228221 -34.724901,-58.225842 -<br>34.727551,-58.225073 -34.727061,-58.225284 -<br>34.726826,-58.224682 -34.726427,-58.223618 -<br>34.727517,-58.224131 -34.727804,-58.223561 -<br>34.728479,-58.222954 -34.728117,-58.222241 -<br>34.728843,-58.222889 -34.729275,-58.221486 -<br>34.730675,-58.223506 -34.731726,-58.227406 -<br>34.729188,-58.228069 -34.729507,-58.230252 -<br>34.728018,-58.230441 -34.728158,-58.231193 -<br>34.728567,-58.231445 -34.728252))) |
| 1135 | La Matera   | Buenos Aires | Quilmes     | Quilmes Oeste    | (((-58.322777 -34.756928,-58.322785 -<br>34.756766,-58.322218 -34.756054,-58.32223 -<br>34.755814,-58.322115 -34.755556,-58.319897 -<br>34.753946,-58.319967 -34.753652,-58.320282 -<br>34.753127,-58.320142 -34.752845,-58.319858 -<br>34.752519,-58.319598 -34.752208,-58.319344 -<br>34.751912,-58.319128 -34.751851,-58.318872 -<br>34.751839,-58.318246 -34.752626,-58.318456 -  |



*[Firmas manuscritas]*

x



Congreso de la Nación

13-PE-22

OD 304

149

|      |                 |              |                     |           |  |
|------|-----------------|--------------|---------------------|-----------|--|
|      |                 |              |                     |           | 34.752942,-58.317672 -34.754066,-58.315836 -<br>34.756298,-58.315655 -34.756572,-58.313858 -<br>34.755611,-58.313579 -34.755218,-58.313305 -<br>34.755735,-58.31183 -34.756785,-58.309683 -<br>34.758318,-58.311793 -34.759516,-58.316041 -<br>34.76183,-58.315773 -34.762125,-58.317763 -<br>34.763134,-58.320832 -34.759439,-58.321436 -<br>34.75864,-58.322461 -34.757351,-58.322777 -<br>34.756928)))  |
| 1136 | Las Tunas       | Buenos Aires | Almirante Brown     | Solano    | (((-58.326528 -34.789696,-58.327356 -<br>34.788542,-58.325859 -34.787799,-58.324985 -<br>34.788967,-58.326528 -34.789696)))  |
| 1137 | Arroyo Basualdo | Buenos Aires | Malvinas Argentinas | Sourdeaux | (((-58.665711 -34.507301,-58.665796 -<br>34.507202,-58.665565 -34.506894,-58.665676 -<br>34.5068,-58.662405 -34.504146,-58.661406 -<br>34.505123,-58.662122 -34.505581,-58.662225 -<br>34.505625,-58.662408 -34.505462,-58.663354 -<br>34.506102,-58.663494 -34.505977,-58.663473 -<br>34.50596,-58.663613 -34.505849,-58.664058 -<br>34.506208,-58.664171 -34.506119,-58.664802 -<br>34.506614,-58.664831 -34.506771,-58.664944 -<br>34.506783,-58.664914 -34.506911,-58.664941 -<br>34.507101,-58.665075 -34.507352,-58.664956 -<br>34.507439,-58.665412 -34.508001,-58.665386 -<br>34.508099,-58.665644 -34.508286,-58.665736 -<br>34.508197,-58.665711 -34.507301)))   |
| 1138 | Villa Luján III | Buenos Aires | Quilmes             | Quilmes   | (((-58.230078 -34.719144,-58.229065 -<br>34.718496,-58.228855 -34.718709,-58.229866 -<br>34.719346,-58.229512 -34.719681,-58.229716 -<br>34.719775,-58.230233 -34.719212,-58.230551 -<br>34.71932,-58.232541 -34.717938,-58.233246 -<br>34.717273,-58.233775 -34.716833,-58.233651 -<br>34.716504,-58.234048 -34.716605,-58.234163 -<br>34.716537,-58.234788 -34.716578,-58.235537 -<br>34.71605,-58.235027 -34.715626,-58.235272 -<br>34.71514,-58.234731 -34.714844,-58.23443 -<br>34.715155,-58.233945 -34.714995,-58.233501 -<br>34.715143,-58.232684 -34.714949,-58.231413 -<br>34.716367,-58.231019 -34.716161,-58.230755 -<br>34.715722,-58.229911 -34.715131,-58.230389 -<br>34.714593,-58.229397 -34.714006,-58.229069 -<br>34.714408,-58.228208 -34.713854,-58.228485 -<br>34.713483,-58.227567 -34.712982,-58.22697 -<br>34.713731,-58.226145 -34.71324,-58.226967 -<br>34.712577,-58.226081 -34.71208,-58.225287 -<br>34.712713,-58.226067 -34.713202,-58.225232 -<br>34.713774,-58.223758 -34.71476,-58.224146 -<br>34.715066,-58.224866 -34.715051,-58.2253 -<br>34.715372,-58.226214 -34.715914,-58.2258 -<br>34.716348,-58.225484 -34.716377,-58.224998 -<br>34.716342,-58.22492 -34.716408,-58.223689 -<br>34.715747,-58.222994 -34.716456,-58.223743 -<br>34.716843,-58.223661 -34.717376,-58.224103 -<br>34.717799,-58.225478 -34.716399,-58.225806 -<br>34.716358,-58.226229 -34.715921,-58.226493 -<br>34.715994,-58.227086 -34.715563,-58.227379 -<br>34.715097,-58.229489 -34.716381,-58.227841 -<br>34.718239,-58.228461 -34.718643,-58.230608 -<br>34.716287,-58.2311 -34.716684,-58.230836 -<br>34.717341,-58.231177 -34.718103,-58.230078 -<br>34.719144))) |



*[Firma manuscrita]*

*[Firma manuscrita]*

+



Congreso de la Nación

13-PE-22  
OD 304  
150

|      |                 |              |                 |                       |  |
|------|-----------------|--------------|-----------------|-----------------------|--|
| 1139 | El Progreso     | Buenos Aires | Lomas de Zamora | Villa Albertina       | (((-58.441504 -34.75064,-58.439943 -34.749803,-58.438674 -34.751479,-58.438759 -34.751828,-58.438954 -34.751879,-58.438592 -34.75205,-58.438781 -34.752378,-58.438882 -34.752443,-58.439035 -34.752765,-58.440057 -34.752326,-58.440278 -34.752226,-58.441044 -34.75259,-58.441168 -34.752439,-58.441206 -34.752609,-58.442158 -34.753093,-58.442205 -34.753016,-58.442319 -34.753095,-58.442249 -34.753182,-58.442432 -34.753276,-58.442905 -34.753519,-58.442829 -34.753613,-58.44373 -34.754062,-58.444017 -34.753682,-58.443133 -34.75327,-58.44252 -34.75295,-58.4435 -34.751795,-58.441504 -34.75064)))  |
| 1140 | Virgen de Luján | Buenos Aires | Vicente López   | Carapachay            | (((-58.525569 -34.523983,-58.525487 -34.523952,-58.525275 -34.523846,-58.525255 -34.523875,-58.525164 -34.523836,-58.525106 -34.523918,-58.524793 -34.523786,-58.524722 -34.523871,-58.524625 -34.524003,-58.524948 -34.524146,-58.524901 -34.524197,-58.524579 -34.524056,-58.524285 -34.524411,-58.524424 -34.524477,-58.524859 -34.524674,-58.524963 -34.524716,-58.525495 -34.524974,-58.525524 -34.524966,-58.525683 -34.524773,-58.525471 -34.524671,-58.525738 -34.52434,-58.525931 -34.524441,-58.526059 -34.5243,-58.52573 -34.524141,-58.525696 -34.524123,-58.525744 -34.524055,-58.525961 -34.523778,-58.525846 -34.523719,-58.52579 -34.523733,-58.525699 -34.523833,-58.525569 -34.523983)),((-58.525431 -34.525072,-58.524512 -34.524608,-58.524436 -34.524674,-58.525375 -34.525169,-58.525431 -34.525072))) |
| 1141 | Saladillo Norte | Buenos Aires | Saladillo       | Saladillo             | (((-59.792204 -35.608723,-59.79167 -35.608228,-59.791109 -35.608635,-59.791669 -35.609133,-59.792204 -35.608723)),((-59.795197 -35.606562,-59.796054 -35.607367,-59.797031 -35.606656,-59.796063 -35.605878,-59.795214 -35.60649,-59.794682 -35.605988,-59.792628 -35.607524,-59.79315 -35.60804,-59.793489 -35.607796,-59.795197 -35.606562)),((-59.795385 -35.607859,-59.795066 -35.607573,-59.794874 -35.607707,-59.794808 -35.607629,-59.794764 -35.607659,-59.794695 -35.607583,-59.793484 -35.608513,-59.793938 -35.608922,-59.795385 -35.607859)))  |
| 1142 | Redes           | Buenos Aires | Mercedes        | Mercedes              | (((-59.451782 -34.647323,-59.449971 -34.647518,-59.450103 -34.648482,-59.450261 -34.649798,-59.450114 -34.649804,-59.45012 -34.649944,-59.453064 -34.649911,-59.451782 -34.647323)))   |
| 1143 | Arroyo Dupi     | Buenos Aires | La Matanza      | Gregorio De Laferrere | (((-58.593682 -34.751089,-58.595641 -34.750483,-58.595876 -34.750488,-58.596135 -34.750753,-58.596222 -34.750691,-58.596981 -34.751023,-58.597324 -34.750865,-58.597555 -34.750688,-58.597839 -34.750419,-58.597282 -34.749957,-58.596895 -34.750261,-58.5966 -34.749987,-58.596407 -34.750102,-58.596262 -34.7503,-58.595851 -34.749962,-58.595523 -34.750221,-58.595667 -34.750332,-58.595528 -34.750369,-58.59536 -34.750221,-58.595 -  |



*[Firma manuscrita]*

x




Congreso de la Nación

13-PE-22

OD 304

151

|      |                   |              |                   |                      |   |
|------|-------------------|--------------|-------------------|----------------------|---|
|      |                   |              |                   |                      | 34.750517,-58.594874 -34.750553,-58.594608 -<br>34.750318,-58.59394 -34.750856,-58.593715 -<br>34.750707,-58.593339 -34.751089,-58.593682 -<br>34.751089)))   |
| 1144 | La Unión          | Buenos Aires | Moreno            | Cuartel V            | ((( -58.797111 -34.56721,-58.798455 -<br>34.568008,-58.798484 -34.568026,-58.797693 -<br>34.56885,-58.797152 -34.569347,-58.795857 -<br>34.568392,-58.79408 -34.570258,-58.793514 -<br>34.570725,-58.792866 -34.570238,-58.792786 -<br>34.570103,-58.792177 -34.569674,-58.793911 -<br>34.567863,-58.794557 -34.567233,-58.794179 -<br>34.566959,-58.794928 -34.566213,-58.795349 -<br>34.566378,-58.795897 -34.565831,-58.797909 -<br>34.563799,-58.799427 -34.564807,-58.797111 -<br>34.56721)))  |
| 1145 | Sayonara II       | Buenos Aires | Quilmes           | San Francisco Solano | ((( -58.312399 -34.761688,-58.313421 -<br>34.760484,-58.309717 -34.758445,-58.309448 -<br>34.758721,-58.308832 -34.759827,-58.307778 -<br>34.760823,-58.306717 -34.761508,-58.306515 -<br>34.761593,-58.307291 -34.762047,-58.310695 -<br>34.763856,-58.311157 -34.763285,-58.311382 -<br>34.763015,-58.31143 -34.762969,-58.311809 -<br>34.762467,-58.311899 -34.762348,-58.311701 -<br>34.762235,-58.311498 -34.762495,-58.310398 -<br>34.761926,-58.311332 -34.760938,-58.311873 -<br>34.761267,-58.311928 -34.761427,-58.312399 -<br>34.761688)))   |
| 1146 | Gándara           | Buenos Aires | Vicente López     | Olivos               | ((( -58.51727 -34.512763,-58.516916 -<br>34.512593,-58.516816 -34.51276,-58.516853 -<br>34.512793,-58.516701 -34.513074,-58.516633 -<br>34.513062,-58.516491 -34.513282,-58.516678 -<br>34.513394,-58.516609 -34.513504,-58.516772 -<br>34.513617,-58.51727 -34.512763)))   |
| 1147 | Parque Granaderos | Buenos Aires | General Rodríguez | General Rodríguez    | ((( -59.002022 -34.603717,-58.998694 -<br>34.607998,-59.010555 -34.614096,-59.0114 -<br>34.612933,-59.009988 -34.612167,-59.010965 -<br>34.61101,-59.00988 -34.610458,-59.01033 -<br>34.609852,-59.010436 -34.609923,-59.010659 -<br>34.609598,-59.011416 -34.609955,-59.011565 -<br>34.609694,-59.011192 -34.60948,-59.011835 -<br>34.608732,-59.010881 -34.608277,-59.010291 -<br>34.60901,-59.009753 -34.608735,-59.010872 -<br>34.607271,-59.004259 -34.603745,-59.003661 -<br>34.604223,-59.008121 -34.606471,-59.007695 -<br>34.607035,-59.008701 -34.607564,-59.008959 -<br>34.607206,-59.009434 -34.607501,-59.008829 -<br>34.608287,-59.002949 -34.605211,-59.003592 -<br>34.604218,-59.002022 -34.603717))) |
| 1148 | Hall              | Buenos Aires | San Fernando      | Virreyes             | ((( -58.563325 -34.45086,-58.564113 -<br>34.451332,-58.564231 -34.451191,-58.564328 -<br>34.45124,-58.564357 -34.451342,-58.564572 -<br>34.451413,-58.564592 -34.451352,-58.564914 -<br>34.450922,-58.565026 -34.450732,-58.564821 -<br>34.450655,-58.564716 -34.450576,-58.564285 -<br>34.450331,-58.563836 -34.450072,-58.563743 -<br>34.450131,-58.563325 -34.45086)))   |
| 1149 | Parque La         | Buenos       | San Miguel        | San Miguel           | ((( -58.755448 -34.567758,-58.756092 -  |



*[Firma manuscrita]*  
x



Congreso de la Nación

13-PE-22

OD 304

152

|      |             |              |              |          |  |
|------|-------------|--------------|--------------|----------|--|
|      | Gloria      | Aires        |              |          | 34.567308,-58.756462 -34.567672,-58.756549 -<br>34.56776,-58.757555 -34.567033,-58.755701 -<br>34.56526,-58.755731 -34.565184,-58.756122 -<br>34.564923,-58.756524 -34.565289,-58.756672 -<br>34.565177,-58.756804 -34.56531,-58.757122 -<br>34.565101,-58.756584 -34.56457,-58.75716 -<br>34.564144,-58.756288 -34.563319,-58.753618 -<br>34.565269,-58.753664 -34.565311,-58.753922 -<br>34.565561,-58.753791 -34.565682,-58.753935 -<br>34.565801,-58.754302 -34.566123,-58.753993 -<br>34.566448,-58.755414 -34.567774,-58.755448 -<br>34.567758)))  |
| 1150 | Arroyo Fate | Buenos Aires | San Fernando | Virreyes | ((( -58.592754 -34.474775,-58.592705 -<br>34.474849,-58.592691 -34.474865,-58.592601 -<br>34.474997,-58.592576 -34.475021,-58.592559 -<br>34.475019,-58.592496 -34.475006,-58.592491 -<br>34.475016,-58.592479 -34.475019,-58.592424 -<br>34.475019,-58.592341 -34.475014,-58.592258 -<br>34.474996,-58.592123 -34.474953,-58.592073 -<br>34.475009,-58.592012 -34.47501,-58.591962 -<br>34.474988,-58.591922 -34.47505,-58.591847 -<br>34.475026,-58.59182 -34.475019,-58.591803 -<br>34.47501,-58.591735 -34.474978,-58.591676 -<br>34.474977,-58.59164 -34.475017,-58.591559 -<br>34.475157,-58.591446 -34.475186,-58.590847 -<br>34.475227,-58.59023 -34.474897,-58.59005 -<br>34.475133,-58.589902 -34.475159,-58.589869 -<br>34.475141,-58.589769 -34.475091,-58.589759 -<br>34.475105,-58.589725 -34.475102,-58.589738 -<br>34.475071,-58.589676 -34.475033,-58.589663 -<br>34.475059,-58.58966 -34.475071,-58.589632 -<br>34.475062,-58.589631 -34.475049,-58.589572 -<br>34.475041,-58.589464 -34.475031,-58.589447 -<br>34.475057,-58.589429 -34.475057,-58.589427 -<br>34.475041,-58.589405 -34.475035,-58.589396 -<br>34.475025,-58.589377 -34.475023,-58.589354 -<br>34.475063,-58.589295 -34.475057,-58.589237 -<br>34.475096,-58.589169 -34.475067,-58.589123 -<br>34.475049,-58.589092 -34.475091,-58.589029 -<br>34.475059,-58.589004 -34.475101,-58.589054 -<br>34.475122,-58.589054 -34.475132,-58.589029 -<br>34.475171,-58.589016 -34.475193,-58.589002 -<br>34.475192,-58.588999 -34.475177,-58.588962 -<br>34.475199,-58.588922 -34.475188,-58.588926 -<br>34.475158,-58.588913 -34.475148,-58.588871 -<br>34.475236,-58.588867 -34.475241,-58.588852 -<br>34.475241,-58.588805 -34.475237,-58.588799 -<br>34.47523,-58.588785 -34.475229,-58.588769 -<br>34.475257,-58.588746 -34.475271,-58.588747 -<br>34.475259,-58.588669 -34.475229,-58.588663 -<br>34.475239,-58.588643 -34.475236,-58.588468 -<br>34.475291,-58.588437 -34.475286,-58.588407 -<br>34.475289,-58.588347 -34.475274,-58.588287 -<br>34.475261,-58.588194 -34.475224,-58.588152 -<br>34.475228,-58.588141 -34.475243,-58.588097 -<br>34.47523,-58.588046 -34.475219,-58.587924 -<br>34.475209,-58.587888 -34.475234,-58.587841 -<br>34.475212,-58.587812 -34.475235,-58.587741 -<br>34.475223,-58.587657 -34.475187,-58.587634 -<br>34.475218,-58.587553 -34.475184,-58.587431 -<br>34.475135,-58.587408 -34.475176,-58.58737 -<br>34.4752,-58.587302 -34.475184,-58.587263 -<br>34.475195,-58.587187 -34.475162,-58.587048 -<br>34.475095,-58.586867 -34.475332,-58.587143 -<br>34.475402,-58.58856 -34.475423,-58.589376 -<br>34.47538,-58.59067 -34.475276,-58.591713 -<br>34.475244,-58.593142 -34.475121,-58.593144 - |



*[Handwritten signatures and marks]*





Congreso de la Nación

13-PE-22

OD 304

153

|      |                              |              |             |                       |  |
|------|------------------------------|--------------|-------------|-----------------------|--|
|      |                              |              |             |                       | 34.474967,-58.593063 -34.474921,-58.592897 -<br>34.474842,-58.59279 -34.474791,-58.592754 -<br>34.474775)),((-58.595025 -34.474884.-58.594963<br>-34.474567,-58.594545 -34.474594,-58.594397 -<br>34.474844,-58.594408 -34.474954,-58.594534 -<br>34.474985,-58.59477 -34.474979,-58.594923 -<br>34.474943,-58.595025 -34.474884)))  |
| 1151 | El Fortín                    | Buenos Aires | San Vicente | San Vicente           | (((-58.408219 -35.026537,-58.407213 -<br>35.027686,-58.407182 -35.027665,-58.407101 -<br>35.027776,-58.407141 -35.027783,-58.406877 -<br>35.028096,-58.405815 -35.02752,-58.4067 -<br>35.026497,-58.404857 -35.025347,-58.404679 -<br>35.025552,-58.403682 -35.024929,-58.403822 -<br>35.024703,-58.404143 -35.024852,-58.404336 -<br>35.024649,-58.404623 -35.0245,-58.408219 -<br>35.026537)))   |
| 1152 | Carlos y Avenida del Trabajo | Buenos Aires | Tigre       | Don Torcuato          | (((-58.640041 -34.502589,-58.64056 -<br>34.502557,-58.641466 -34.502444,-58.641433 -<br>34.502228,-58.640043 -34.502363,-58.640041 -<br>34.502589)))   |
| 1153 | Sagrada Familia              | Buenos Aires | Tigre       | Los Troncos Del Talar | (((-58.596745 -34.44645,-58.596704 -<br>34.446561,-58.595938 -34.446508,-58.595852 -<br>34.446259,-58.595697 -34.445875,-58.595469 -<br>34.445481,-58.595435 -34.445297,-58.595339 -<br>34.445112,-58.595324 -34.444842,-58.595361 -<br>34.444647,-58.595444 -34.444524,-58.595512 -<br>34.444151,-58.595623 -34.443771,-58.595768 -<br>34.443829,-58.595637 -34.444269,-58.596213 -<br>34.444514,-58.596234 -34.444485,-58.596581 -<br>34.444645,-58.596497 -34.444773,-58.596535 -<br>34.44479,-58.596532 -34.445072,-58.596859 -<br>34.44524,-58.597062 -34.445376,-58.596745 -<br>34.44645)))  |
| 1154 | La Pradera II                | Buenos Aires | Merlo       | Mariano Acosta        | (((-58.797808 -34.694021,-58.797284 -<br>34.693492,-58.79654 -34.69403,-58.797029 -<br>34.694601,-58.797808 -34.694021)))  |
| 1155 | Los Álamos II                | Buenos Aires | La Matanza  | Virrey Del Pino       | (((-58.616985 -34.803886,-58.617771 -<br>34.803926,-58.618031 -34.804059,-58.61815 -<br>34.804157,-58.618487 -34.804699,-58.618611 -<br>34.804895,-58.618887 -34.805089,-58.619153 -<br>34.805174,-58.619763 -34.805135,-58.620047 -<br>34.805179,-58.620587 -34.805393,-58.620794 -<br>34.805556,-58.621217 -34.805851,-58.621462 -<br>34.805985,-58.621816 -34.80606,-58.622256 -<br>34.80605,-58.622597 -34.806097,-58.622752 -<br>34.806174,-58.622839 -34.806308,-58.623062 -<br>34.807401,-58.623051 -34.807483,-58.6234 -<br>34.807684,-58.620036 -34.812122,-58.620246 -<br>34.812242,-58.619794 -34.81285,-58.60797 -<br>34.80665,-58.608394 -34.806114,-58.607452 -<br>34.805616,-58.608018 -34.804914,-58.607642 -<br>34.804734,-58.608049 -34.804221,-58.607529 -<br>34.803979,-58.607686 -34.803772,-58.607251 -<br>34.803559,-58.607418 -34.803336,-58.606623 -<br>34.802939,-58.606603 -34.802795,-58.607188 -<br>34.802675,-58.607599 -34.802657,-58.608157 -<br>34.80271,-58.609601 -34.802352,-58.609934 -<br>34.802387,-58.610385 -34.802696,-58.610708 -<br>34.802989,-58.611039 -34.803184,-58.611382 - |



*[Firma manuscrita]*

x



Congreso de la Nación

13-PE-22

OD 304

154

|      |                  |              |                 |                |   |
|------|------------------|--------------|-----------------|----------------|---|
|      |                  |              |                 |                | 34.803559,-58.612233 -34.80397,-58.612831 -<br>34.804417,-58.613054 -34.804672,-58.613399 -<br>34.804866,-58.613844 -34.804865,-58.61472 -<br>34.804569,-58.615325 -34.804372,-58.615995 -<br>34.803947,-58.616972 -34.803898,-58.616985 -<br>34.803886)))  |
| 1156 | Primero de Julio | Buenos Aires | Vicente López   | Olivos         | (((58.512484 -34.516691,-58.512735 -<br>34.516265,-58.512751 -34.515932,-58.512305 -<br>34.515904,-58.512238 -34.51588,-58.512344 -<br>34.515639,-58.512379 -34.515637,-58.512444 -<br>34.515387,-58.512594 -34.515162,-58.512326 -<br>34.515019,-58.511395 -34.516409,-58.511853 -<br>34.516626,-58.51196 -34.516465,-58.512484 -<br>34.516691)))  |
| 1157 | Dos de Mayo      | Buenos Aires | Lomas de Zamora | Villa Fiorito  | (((58.44981 -34.692995,-58.449634 -34.69302,-<br>58.448948 -34.692926,-58.448877 -34.692857,-<br>58.448311 -34.692753,-58.447924 -34.692919,-<br>58.447703 -34.692747,-58.447771 -34.692686,-<br>58.447913 -34.69256,-58.447699 -34.692362,-<br>58.44751 -34.692234,-58.447322 -34.692414,-<br>58.447198 -34.692519,-58.446785 -34.692064,-<br>58.446347 -34.692408,-58.446608 -34.69261,-<br>58.446507 -34.692722,-58.446483 -34.692744,-<br>58.446163 -34.693113,-58.445741 -34.693638,-<br>58.447153 -34.694363,-58.447398 -34.694086,-<br>58.447788 -34.694284,-58.448043 -34.694393,-<br>58.448419 -34.694088,-58.449992 -34.693393,-<br>58.45009 -34.693344,-58.44981 -34.692995))) |
| 1159 | El Álamo         | Buenos Aires | Mercedes        | Gowland        | (((59.36019 -34.649395,-59.35439 -34.648087,-<br>59.354531 -34.647453,-59.354714 -34.647485,-<br>59.355116 -34.646037,-59.353724 -34.64573,-<br>59.353918 -34.645137,-59.355698 -34.646312,-<br>59.355837 -34.646346,-59.356029 -34.646189,-<br>59.360755 -34.648928,-59.36019 -34.649395)))  |
| 1160 | San José FFCC    | Buenos Aires | San Vicente     | Alejandro Korn | (((58.368855 -34.999874,-58.367375 -<br>35.001253,-58.365132 -35.003343,-58.364641 -<br>35.003071,-58.36618 -35.001612,-58.36741 -<br>35.000564,-58.368614 -34.999388,-58.369016 -<br>34.998935,-58.370473 -34.996919,-58.371457 -<br>34.997335,-58.371498 -34.99727,-58.371738 -<br>34.996916,-58.372703 -34.99736,-58.372474 -<br>34.997678,-58.372521 -34.997699,-58.371587 -<br>34.998987,-58.371493 -34.998946,-58.370636 -<br>34.998534,-58.369419 -35.000151,-58.368855 -<br>34.999874)))  |
| 1161 | Martínez         | Buenos Aires | Ensenada        | Punta Lara     | (((57.992379 -34.806361,-57.991552 -<br>34.806927,-57.992398 -34.807765,-57.989166 -<br>34.809997,-57.987544 -34.811108,-57.984408 -<br>34.81324,-57.982486 -34.814598,-57.982572 -<br>34.814656,-57.985212 -34.815151,-57.985339 -<br>34.814983,-57.985445 -34.814982,-57.985778 -<br>34.815137,-57.986303 -34.815121,-57.987157 -<br>34.815479,-57.988015 -34.81498,-57.990022 -<br>34.813543,-57.992851 -34.811692,-57.993848 -<br>34.810753,-57.99289 -34.807556,-57.992379 -<br>34.806361)))   |
| 1162 | Libertad         | Buenos Aires | Lomas de        | Villa Fiorito  | (((58.447802 -34.694747,-58.446662 -  |



*[Firma manuscrita]*



Congreso de la Nación

13-PE-22

OD 304

155

|      |                         |              |                     |                 |  |
|------|-------------------------|--------------|---------------------|-----------------|--|
|      |                         | Aires        | Zamora              |                 | 34.694164,-58.445693 -34.693671,-58.443803 -<br>34.696215,-58.445194 -34.696937,-58.445815 -<br>34.696179,-58.446184 -34.696378,-58.447035 -<br>34.69565,-58.447141 -34.695572,-58.447802 -<br>34.694747)))  |
| 1163 | Campanilla              | Buenos Aires | Merlo               | Merlo           | (((-58.735165 -34.721659,-58.737903 -<br>34.724182,-58.74345 -34.720147,-58.743352 -<br>34.720065,-58.742494 -34.719293,-58.7424 -<br>34.719203,-58.741538 -34.718412,-58.741439 -<br>34.718309,-58.740752 -34.717712,-58.74068 -<br>34.717626,-58.739629 -34.716634,-58.739503 -<br>34.716526,-58.738448 -34.715547,-58.738367 -<br>34.715475,-58.738173 -34.715329,-58.738083 -<br>34.715261,-58.738003 -34.715201,-58.7377 -<br>34.714939,-58.737229 -34.714499,-58.731883 -<br>34.718519,-58.735165 -34.721659)))  |
| 1164 | Bellaflor               | Buenos Aires | Malvinas Argentinas | Pablo Nogués    | (((-58.709343 -34.482818,-58.709336 -<br>34.482742,-58.709886 -34.482689,-58.709809 -<br>34.482151,-58.709821 -34.481887,-58.710311 -<br>34.481938,-58.710988 -34.481045,-58.71169 -<br>34.481423,-58.712333 -34.480626,-58.711895 -<br>34.4804,-58.710753 -34.4798,-58.708971 -<br>34.478083,-58.70889 -34.478089,-58.70811 -<br>34.479043,-58.708036 -34.479153,-58.707228 -<br>34.480142,-58.706125 -34.481558,-58.7069 -<br>34.482003,-58.707554 -34.481452,-58.708334 -<br>34.482105,-58.707807 -34.482569,-58.708269 -<br>34.482905,-58.709343 -34.482818))) |
| 1165 | Tres de Enero           | Buenos Aires | Lomas de Zamora     | Villa Fiorito   | (((-58.444986 -34.694566,-58.446195 -<br>34.693017,-58.445741 -34.692812,-58.445674 -<br>34.692754,-58.445483 -34.692649,-58.444489 -<br>34.69209,-58.441994 -34.695266,-58.443154 -<br>34.695899,-58.443777 -34.69621,-58.444986 -<br>34.694566)))  |
| 1166 | Primero de Octubre      | Buenos Aires | Lomas de Zamora     | Villa Fiorito   | (((-58.448865 -34.695987,-58.448071 -<br>34.69525,-58.447894 -34.695267,-58.447644 -<br>34.695455,-58.447434 -34.695325,-58.446969 -<br>34.695817,-58.445891 -34.696773,-58.446389 -<br>34.697079,-58.445764 -34.697847,-58.445052 -<br>34.697438,-58.443443 -34.698728,-58.445864 -<br>34.699966,-58.448865 -34.695987)))   |
| 1167 | La Estrella             | Buenos Aires | Merlo               | Mariano Acosta  | (((-58.804687 -34.727604,-58.807114 -<br>34.730774,-58.812619 -34.727329,-58.806178 -<br>34.720446,-58.80337 -34.722245,-58.80164 -<br>34.72344,-58.801541 -34.72384,-58.804907 -<br>34.72747,-58.804687 -34.727604)))   |
| 1168 | Diecisiete de Noviembre | Buenos Aires | Lomas de Zamora     | Ingeniero Budge | (((-58.46464 -34.726911,-58.448541 -<br>34.718537,-58.444381 -34.723876,-58.460422 -<br>34.73212,-58.460694 -34.731784,-58.460701 -<br>34.731464,-58.461066 -34.731127,-58.461233 -<br>34.731177,-58.46464 -34.726911)))   |
| 1169 | Chiriguano y El Triunfo | Buenos Aires | Esteban Echeverría  | Monte Grande    | (((-58.467899 -34.849389,-58.457283 -34.8442,-<br>58.45516 -34.847088,-58.455222 -34.847119,-<br>58.458059 -34.848572,-58.460885 -34.849995,-<br>58.460631 -34.850341,-58.460611 -34.850331,-  |



*[Firma manuscrita]*

x



Congreso de la Nación

13-PE-22

OD 304

156

|      |                       |              |                    |                      |  |
|------|-----------------------|--------------|--------------------|----------------------|--|
|      |                       |              |                    |                      | 58.460577 -34.850379,-58.460409 -34.850296,-<br>58.45963 -34.851431,-58.46457 -34.853857,-<br>58.467899 -34.849389)))  |
| 1171 | Colombia              | Buenos Aires | Tigre              | El Talar             | (((-58.654277 -34.482985,-58.65481 -<br>34.483294,-58.655004 -34.483026,-58.655233 -<br>34.483143,-58.655027 -34.483419,-58.655064 -<br>34.48344,-58.654986 -34.483576,-58.656177 -<br>34.484211,-58.655663 -34.484636,-58.654649 -<br>34.484111,-58.654377 -34.484013,-58.653946 -<br>34.483991,-58.65343 -34.483718,-58.654277 -<br>34.482985)))   |
| 1172 | El Emporio del Tanque | Buenos Aires | Quilmes            | Quilmes Oeste        | (((-58.312835 -34.741792,-58.3137 -34.740907,-<br>58.312155 -34.739941,-58.312228 -34.739838,-<br>58.311558 -34.739465,-58.309497 -34.738208,-<br>58.309273 -34.738678,-58.308787 -34.739853,-<br>58.307928 -34.742065,-58.313236 -34.744369,-<br>58.314738 -34.743025,-58.312835 -34.741792)))  |
| 1173 | Costa del Lago        | Buenos Aires | General San Martín | Loma Hermosa         | (((-58.600871 -34.544937,-58.600969 -<br>34.545107,-58.601141 -34.545493,-58.601037 -<br>34.545767,-58.601072 -34.546171,-58.601401 -<br>34.546104,-58.601729 -34.546654,-58.601827 -<br>34.54716,-58.601059 -34.547305,-58.60052 -<br>34.548285,-58.599693 -34.548974,-58.596711 -<br>34.546206,-58.5975 -34.545613,-58.598963 -<br>34.545395,-58.600871 -34.544937)))  |
| 1174 | Veinte de Junio       | Buenos Aires | San Isidro         | Beccar               | (((-58.548876 -34.474162,-58.547853 -<br>34.473636,-58.547822 -34.473688,-58.54776 -<br>34.473781,-58.547673 -34.473852,-58.547633 -<br>34.473881,-58.547571 -34.473902,-58.547401 -<br>34.47384,-58.547333 -34.473931,-58.547316 -<br>34.473974,-58.547332 -34.473981,-58.547248 -<br>34.474096,-58.547323 -34.474128,-58.547333 -<br>34.474113,-58.547411 -34.474149,-58.547189 -<br>34.474428,-58.547169 -34.47442,-58.547135 -<br>34.474467,-58.547232 -34.474517,-58.547205 -<br>34.474554,-58.547348 -34.474614,-58.547301 -<br>34.474682,-58.547332 -34.474696,-58.547031 -<br>34.475113,-58.547013 -34.475105,-58.546992 -<br>34.47513,-58.546955 -34.475116,-58.546901 -<br>34.47515,-58.546812 -34.475203,-58.547813 -<br>34.475681,-58.548876 -34.474162)))   |
| 1175 | El Sol                | Buenos Aires | Quilmes            | San Francisco Solano | (((-58.299081 -34.785729,-58.298887 -<br>34.785609,-58.299992 -34.784353,-58.298605 -<br>34.783601,-58.298523 -34.783855,-58.298644 -<br>34.784173,-58.298576 -34.785361,-58.298714 -<br>34.785888,-58.298652 -34.786182,-58.298707 -<br>34.786203,-58.299081 -34.785729)),(-58.301033<br>-34.788017,-58.301048 -34.787963,-58.30103 -<br>34.787896,-58.300496 -34.787576,-58.300591 -<br>34.787477,-58.300409 -34.787368,-58.30043 -<br>34.787336,-58.300142 -34.787145,-58.300118 -<br>34.787172,-58.299465 -34.786766,-58.299477 -<br>34.786753,-58.299427 -34.786722,-58.299413 -<br>34.786737,-58.299117 -34.786552,-58.299053 -<br>34.786614,-58.298631 -34.786359,-58.298559 -<br>34.786621,-58.298615 -34.786853,-58.298627 -<br>34.787038,-58.298983 -34.787607,-58.29901 -<br>34.787699,-58.299075 -34.787778,-58.299216 -<br>34.788064,-58.299192 -34.788578,-58.299233 - |



*[Firma manuscrita]*

x



Congreso de la Nación

13-PE-22

OD 304

157

|      |                 |              |                 |                   |   |
|------|-----------------|--------------|-----------------|-------------------|---|
|      |                 |              |                 |                   | 34.788639,-58.299206 -34.78873,-58.29927 -<br>34.788828,-58.299242 -34.7889,-58.299249 -<br>34.78904,-58.299404 -34.788962,-58.299391 -<br>34.788929,-58.300093 -34.788589,-58.300642 -<br>34.788428,-58.300679 -34.788362,-58.300747 -<br>34.788273,-58.301033 -34.788017)))   |
| 1176 | La Lonja        | Buenos Aires | Lomas de Zamora | Villa Fiorito     | (((58.449959 -34.694468,-58.450719 -34.6941,-<br>58.450127 -34.693373,-58.448435 -34.694115,-<br>58.448112 -34.694387,-58.447931 -34.694624,-<br>58.447422 -34.695279,-58.44764 -34.695433,-<br>58.44789 -34.695235,-58.448088 -34.695217,-<br>58.448179 -34.694988,-58.448327 -34.694725,-<br>58.448521 -34.694565,-58.448736 -34.69439,-<br>58.449122 -34.694159,-58.449236 -34.694121,-<br>58.449306 -34.694228,-58.449422 -34.694186,-<br>58.449959 -34.694468)))   |
| 1177 | Loma Grande     | Buenos Aires | Merlo           | Merlo             | (((58.762312 -34.686187,-58.762298 -<br>34.686124,-58.761743 -34.685633,-58.761627 -<br>34.685572,-58.761255 -34.68585,-58.761833 -<br>34.686525,-58.761805 -34.686587,-58.760845 -<br>34.687243,-58.76053 -34.68752,-58.758118 -<br>34.68933,-58.757361 -34.688974,-58.756993 -<br>34.689275,-58.757999 -34.69032,-58.757161 -<br>34.690865,-58.756219 -34.689982,-58.753804 -<br>34.691819,-58.754652 -34.69264,-58.753847 -<br>34.693203,-58.756632 -34.69596,-58.76352 -<br>34.691095,-58.763583 -34.69105,-58.763826 -<br>34.691298,-58.764203 -34.691005,-58.763954 -<br>34.690778,-58.766269 -34.689153,-58.766235 -<br>34.688977,-58.765296 -34.688874,-58.765526 -<br>34.687993,-58.765345 -34.687852,-58.765025 -<br>34.68805,-58.764971 -34.688074,-58.764721 -<br>34.687826,-58.764622 -34.687899,-58.764477 -<br>34.688033,-58.764258 -34.687831,-58.764192 -<br>34.687773,-58.763554 -34.688202,-58.762734 -<br>34.687442,-58.762782 -34.687401,-58.763389 -<br>34.686979,-58.763172 -34.68676,-58.763065 -<br>34.686718,-58.762463 -34.687123,-58.761851 -<br>34.686536,-58.762312 -34.686187))) |
| 1178 | El Ahorcado     | Buenos Aires | Tigre           | Rincón De Milberg | (((58.600482 -34.405013,-58.599441 -<br>34.405668,-58.60022 -34.406473,-58.600997 -<br>34.407299,-58.602872 -34.406168,-58.602726 -<br>34.404972,-58.602461 -34.404895,-58.601413 -<br>34.405559,-58.601196 -34.405648,-58.601124 -<br>34.405623,-58.600482 -34.405013)))   |
| 1179 | Santa Isabel II | Buenos Aires | Berazategui     | Berazategui Oeste | (((58.25924 -34.772517,-58.257898 -<br>34.771796,-58.257738 -34.771992,-58.259057 -<br>34.772742,-58.25924 -34.772517)))  |
| 1180 | Reysol          | Buenos Aires | Zárate          | Zárate            | (((59.044817 -34.079952,-59.04443 -<br>34.080623,-59.043294 -34.080125,-59.042282 -<br>34.081402,-59.04119 -34.082784,-59.040299 -<br>34.084057,-59.041246 -34.084544,-59.042103 -<br>34.08341,-59.043146 -34.083937,-59.043428 -<br>34.083626,-59.043783 -34.083685,-59.044113 -<br>34.083464,-59.044468 -34.083133,-59.044728 -<br>34.082718,-59.044851 -34.082144,-59.045026 -<br>34.08177,-59.045756 -34.080423,-59.044817 -<br>34.079952)))  |



*[Firmas manuscritas]*



Congreso de la Nación

13-PE-22

OD 304

158

|      |               |              |            |             |   |
|------|---------------|--------------|------------|-------------|---|
| 1181 | Las Praderas  | Buenos Aires | Campana    | Campana     | (((-58.922509 -34.239983,-58.911988 -34.254566,-58.91649 -34.256814,-58.921975 -34.249204,-58.927059 -34.242264,-58.922509 -34.239983)))  |
| 1182 | Diez de Enero | Buenos Aires | Lanús      | Lanús Oeste | (((-58.444489 -34.689575,-58.444711 -34.689745,-58.444746 -34.689842,-58.44501 -34.689975,-58.445567 -34.690301,-58.445845 -34.689925,-58.446501 -34.689014,-58.445645 -34.687961,-58.444885 -34.687144,-58.44369 -34.688804,-58.444489 -34.689575)))   |
| 1183 | San Martín II | Buenos Aires | Mercedes   | Mercedes    | (((-59.459371 -34.662315,-59.456049 -34.661878,-59.455854 -34.661877,-59.455789 -34.662083,-59.456611 -34.662602,-59.456997 -34.662681,-59.459358 -34.662413,-59.459371 -34.662315)),((-59.455002 -34.662173,-59.454807 -34.662953,-59.455935 -34.662707,-59.455002 -34.662173)),((-59.454237 -34.661096,-59.454186 -34.66126,-59.455048 -34.661743,-59.455182 -34.661233,-59.454237 -34.661096)))  |
| 1185 | Santa Lucía 2 | Buenos Aires | Campana    | Campana     | (((-59.001918 -34.149365,-59.002618 -34.148181,-59.002828 -34.147866,-59.004876 -34.14923,-59.005563 -34.148776,-59.005294 -34.148583,-59.005751 -34.148215,-59.006241 -34.148472,-59.004917 -34.149273,-59.005007 -34.149337,-59.003516 -34.150213,-59.000262 -34.152058,-58.998483 -34.152993,-58.998019 -34.152798,-58.997825 -34.152525,-59.000336 -34.150839,-59.00142 -34.14994,-59.001482 -34.149919,-59.001532 -34.149945,-59.00193 -34.149396,-59.001918 -34.149365))) |
| 1186 | La Blanquita  | Buenos Aires | Merlo      | Libertad    | (((-58.694153 -34.68745,-58.693966 -34.687132,-58.69393 -34.687083,-58.692733 -34.687566,-58.693175 -34.688298,-58.694448 -34.687812,-58.694414 -34.687727,-58.694226 -34.687427,-58.694153 -34.68745)))  |
| 1187 | Lubo          | Buenos Aires | Campana    | Campana     | (((-58.932955 -34.187593,-58.934185 -34.185875,-58.933065 -34.185291,-58.932957 -34.185295,-58.931755 -34.186956,-58.932955 -34.187593)))   |
| 1188 | San Felipe    | Buenos Aires | Campana    | Campana     | (((-58.977517 -34.176625,-58.977897 -34.181076,-58.979179 -34.180981,-58.978764 -34.176387,-58.978353 -34.176575,-58.977862 -34.176721,-58.977517 -34.176625)))   |
| 1189 | Malvinas      | Buenos Aires | Mercedes   | Mercedes    | (((-59.452321 -34.652021,-59.452327 -34.651777,-59.452863 -34.65175,-59.452886 -34.65136,-59.452346 -34.651347,-59.452404 -34.650005,-59.450011 -34.649979,-59.44926 -34.649997,-59.44896 -34.650085,-59.448816 -34.651392,-59.450778 -34.651544,-59.45114 -34.651679,-59.451137 -34.651699,-59.451497 -34.651737,-59.451502 -34.651991,-59.452321 -34.652021)))  |
| 1190 | Martín Fierro | Buenos       | Marcos Paz | Marcos Paz  | (((-58.821701 -34.787925,-58.818213 -   |



*[Firma manuscrita]*

x



Congreso de la Nación

13-PE-22  
OD 304  
159

|      |                    |              |                  |                       |  |
|------|--------------------|--------------|------------------|-----------------------|--|
|      |                    | Aires        |                  |                       | 34.784988,-58.815713 -34.786961,-58.819347 -34.789824,-58.821701 -34.787925)))   |
| 1191 | Villa Nueva        | Buenos Aires | Campana          | Campana               | ((( -58.965013 -34.188406,-58.964976 -34.188057,-58.964394 -34.188075,-58.964376 -34.187627,-58.963966 -34.187653,-58.964049 -34.188451,-58.965013 -34.188406)))   |
| 1192 | Barrio Paraná      | Buenos Aires | Florencio Varela | Villa San Luis        | ((( -58.269757 -34.859667,-58.268237 -34.861708,-58.272791 -34.863976,-58.27445 -34.861882,-58.269757 -34.859667)))  |
| 1193 | El Argentino I     | Buenos Aires | Merlo            | Merlo                 | ((( -58.73661 -34.649331,-58.735383 -34.648435,-58.734182 -34.649478,-58.731391 -34.647438,-58.730676 -34.648046,-58.728774 -34.648215,-58.734605 -34.652498,-58.734686 -34.651139,-58.73661 -34.649331)))   |
| 1194 | Costilla           | Buenos Aires | Tigre            | Rincón De Milberg     | ((( -58.597044 -34.407671,-58.596661 -34.407938,-58.595934 -34.408685,-58.59618 -34.408891,-58.5961 -34.40903,-58.596175 -34.409519,-58.59721 -34.409239,-58.597258 -34.40967,-58.59843 -34.408998,-58.597624 -34.408109,-58.597514 -34.408186,-58.597501 -34.408171,-58.597155 -34.407796,-58.597044 -34.407671)))  |
| 1195 | Santa Cecilia      | Buenos Aires | Merlo            | Mariano Acosta        | ((( -58.76013 -34.711923,-58.758762 -34.712907,-58.761165 -34.715129,-58.761699 -34.714701,-58.761247 -34.71299,-58.76013 -34.711923)))  |
| 1196 | Budapest y Rumania | Buenos Aires | Florencio Varela | Santa Rosa            | ((( -58.297997 -34.83042,-58.299031 -34.829128,-58.297797 -34.828525,-58.296797 -34.829811,-58.297997 -34.83042)))   |
| 1197 | Loma 2             | Buenos Aires | La Matanza       | Gregorio De Laferrere | ((( -58.577839 -34.766539,-58.575839 -34.768087,-58.57658 -34.768858,-58.577439 -34.768269,-58.579153 -34.769609,-58.578542 -34.770061,-58.57885 -34.770306,-58.579666 -34.769948,-58.580826 -34.770916,-58.580151 -34.771502,-58.581224 -34.771967,-58.582767 -34.770777,-58.583865 -34.771707,-58.584285 -34.771374,-58.58561 -34.772238,-58.585363 -34.772476,-58.587413 -34.774091,-58.583803 -34.776463,-58.585234 -34.777924,-58.589368 -34.77456,-58.590908 -34.773344,-58.586441 -34.769519,-58.585161 -34.770565,-58.584655 -34.770215,-58.584479 -34.770347,-58.582354 -34.768651,-58.581509 -34.767887,-58.580435 -34.768669,-58.579589 -34.767982,-58.580649 -34.767146,-58.579761 -34.766385,-58.578704 -34.767235,-58.578113 -34.766883,-58.578026 -34.766692,-58.577839 -34.766539))) |
| 1198 | Samoré             | Buenos Aires | Merlo            | Merlo                 | ((( -58.763205 -34.699538,-58.760988 -34.69735,-58.760184 -34.697915,-58.761227 -34.699022,-58.760808 -34.699289,-58.761539 -34.699998,-58.76203 -34.699684,-58.762432 -34.700074,-58.763205 -34.699538)))   |



*[Firma manuscrita]*

\*



Congreso de la Nación

13-PE-22

OD 304

160

|      |              |              |                     |                 |  |
|------|--------------|--------------|---------------------|-----------------|--|
| 1199 | El Chiri     | Buenos Aires | Malvinas Argentinas | Pablo Nogués    | (((-58.714987 -34.48112,-58.715453 -34.480729,-58.710351 -34.476392,-58.708971 -34.478083,-58.710753 -34.4798,-58.711384 -34.478983,-58.712479 -34.479596,-58.711895 -34.4804,-58.712333 -34.480626,-58.712637 -34.480241,-58.713433 -34.480682,-58.713179 -34.481062,-58.71453 -34.481735,-58.714987 -34.48112)))   |
| 1200 | La Huella    | Buenos Aires | Florencio Varela    | Ingeniero Allan | (((-58.21423 -34.843126,-58.211113 -34.844019,-58.211473 -34.844874,-58.211496 -34.845073,-58.212613 -34.844718,-58.21265 -34.844708,-58.215323 -34.844026,-58.215432 -34.843764,-58.214609 -34.843454,-58.21423 -34.843126)))   |
| 1201 | Villa Amelia | Buenos Aires | Merlo               | Libertad        | (((-58.687353 -34.700725,-58.686226 -34.701571,-58.68655 -34.701802,-58.686667 -34.701901,-58.687749 -34.701099,-58.687353 -34.700725)))   |
| 1202 | Río Luján    | Buenos Aires | Pilar               | Fátima          | ((((-58.969112 -34.447102,-58.970246 -34.445593,-58.96981 -34.445371,-58.969478 -34.445816,-58.969021 -34.445634,-58.969396 -34.445142,-58.967835 -34.444333,-58.966455 -34.446107,-58.966249 -34.44641,-58.966903 -34.446788,-58.967133 -34.446454,-58.968043 -34.446919,-58.967786 -34.447264,-58.968213 -34.447486,-58.967678 -34.448203,-58.96803 -34.44839,-58.968335 -34.44796,-58.969002 -34.448302,-58.968872 -34.448532,-58.96909 -34.448667,-58.969539 -34.448906,-58.968923 -34.449715,-58.968741 -34.450132,-58.969213 -34.45021,-58.970302 -34.450449,-58.971147 -34.450645,-58.97257 -34.44877,-58.971741 -34.44838,-58.971816 -34.448281,-58.971407 -34.448083,-58.971705 -34.447644,-58.972937 -34.448295,-58.973639 -34.447389,-58.971955 -34.446479,-58.971292 -34.447363,-58.970427 -34.446913,-58.969911 -34.447561,-58.969112 -34.447102))) |
| 1203 | 1418 y 1435  | Buenos Aires | Florencio Varela    | Villa Brown     | (((-58.287209 -34.863654,-58.286446 -34.864634,-58.288487 -34.86578,-58.287441 -34.867244,-58.28852 -34.867845,-58.289675 -34.866408,-58.290421 -34.865343,-58.287209 -34.863654)))  |
| 1204 | 1540 y 1515  | Buenos Aires | Florencio Varela    | La Capilla      | (((-58.268483 -34.937489,-58.266789 -34.938758,-58.267685 -34.939569,-58.269311 -34.938221,-58.268483 -34.937489)))  |
| 1205 | San Ambrosio | Buenos Aires | San Miguel          | Bella Vista     | (((-58.730984 -34.590126,-58.730705 -34.590323,-58.730898 -34.59048,-58.73114 -34.5903,-58.7316 -34.590702,-58.734616 -34.590412,-58.735506 -34.589827,-58.735307 -34.589652,-58.732805 -34.589939,-58.732406 -34.589941,-58.731224 -34.590074,-58.731079 -34.590133,-58.730984 -34.590126)),((-58.729788 -34.590862,-58.729809 -34.59082,-58.729553 -34.590572,-58.730359 -34.589987,-58.73045 -34.590051,-58.730732 -34.58983,-58.730422 -34.589541,-58.7293 -34.590347,-58.729209 -   |



*[Firma manuscrita]*

x





Congreso de la Nación

13-PE-22

OD 304

161

|      |                 |              |                  |                 |   |
|------|-----------------|--------------|------------------|-----------------|---|
|      |                 |              |                  |                 | 34.590285,-58.72838 -34.590373,-58.727468 -<br>34.590457,-58.726933 -34.589972,-58.725305 -<br>34.591173,-58.725456 -34.591325,-58.726599 -<br>34.591203,-58.728126 -34.591053,-58.728396 -<br>34.591042,-58.729788 -34.590862)))   |
| 1206 | San Alfonso     | Buenos Aires | San Miguel       | San Miguel      | (((-58.748151 -34.544185,-58.746612 -<br>34.545332,-58.74694 -34.545654,-58.747727 -<br>34.545076,-58.748011 -34.545368,-58.748785 -<br>34.544789,-58.748151 -34.544185)))  |
| 1207 | Sin Nombre      | Buenos Aires | Florencio Varela | Villa Brown     | (((-58.294082 -34.858375,-58.294923 -<br>34.857297,-58.294444 -34.857009,-58.295038 -<br>34.856241,-58.293941 -34.85568,-58.293384 -<br>34.856446,-58.292549 -34.856058,-58.291788 -<br>34.857076,-58.291115 -34.858023,-58.290378 -<br>34.858948,-58.291085 -34.859363,-58.291429 -<br>34.858967,-58.292157 -34.859349,-58.292602 -<br>34.858794,-58.293281 -34.85794,-58.294082 -<br>34.858375)),((-58.290291 -34.858902,-58.289596 -<br>-34.858545,-58.289196 -34.858926,-58.288864 -<br>34.858722,-58.288483 -34.85919,-58.288639 -<br>34.859283,-58.288427 -34.859521,-58.289384 -<br>34.860053,-58.290291 -34.858902))) |
| 1208 | Almirante Brown | Buenos Aires | Tigre            | El Talar        | (((-58.656746 -34.484802,-58.657257 -<br>34.485211,-58.657623 -34.484897,-58.657363 -<br>34.484665,-58.657128 -34.48448,-58.656746 -<br>34.484802)))  |
| 1209 | San Martín      | Buenos Aires | Mercedes         | Mercedes        | (((-59.451757 -34.659413,-59.451618 -<br>34.659615,-59.451431 -34.659519,-59.450677 -<br>34.659053,-59.450718 -34.65869,-59.449629 -<br>34.658544,-59.449516 -34.65861,-59.450518 -<br>34.659199,-59.451859 -34.659916,-59.452698 -<br>34.660363,-59.452745 -34.660309,-59.452644 -<br>34.660172,-59.452601 -34.659903,-59.451757 -<br>34.659413)))   |
| 1210 | Las Tunas       | Buenos Aires | Tigre            | General Pacheco | (((-58.670142 -34.433468,-58.668127 -34.4324,-<br>58.667107 -34.431842,-58.664135 -34.430226,-<br>58.664024 -34.430162,-58.661425 -34.428791,-<br>58.660649 -34.429487,-58.660622 -34.429614,-<br>58.659857 -34.430263,-58.66169 -34.432272,-<br>58.661754 -34.432347,-58.663753 -34.43449,-<br>58.663915 -34.434651,-58.665709 -34.436572,-<br>58.665788 -34.436647,-58.666719 -34.437662,-<br>58.66691 -34.437659,-58.667809 -34.436488,-<br>58.667875 -34.4364,-58.668871 -34.435079,-<br>58.66894 -34.435025,-58.670142 -34.433468)))   |
| 1211 | Los Quinchos    | Buenos Aires | Florencio Varela | Villa Brown     | (((-58.289435 -34.873751,-58.290018 -<br>34.873003,-58.286039 -34.870977,-58.286398 -<br>34.87049,-58.283159 -34.868722,-58.281237 -<br>34.871105,-58.285068 -34.873598,-58.285733 -<br>34.874053,-58.288317 -34.875186,-58.289362 -<br>34.875722,-58.290325 -34.874313,-58.289435 -<br>34.873751)),((-58.280758 -34.87081,-58.280852 -<br>-34.87071,-58.27985 -34.870065,-58.27971 -<br>34.870264,-58.280758 -34.87081)))  |
| 1212 | Circunvalación  | Buenos       | Monte            | San Miguel      | (((-58.798909 -35.432009,-58.797475 -   |



*[Firmas manuscritas]*



Congreso de la Nación

13-PE-22

OD 304

162

|      |                    |              |                    |                 |  |
|------|--------------------|--------------|--------------------|-----------------|--|
|      |                    | Aires        |                    | Del Monte       | 35.431875,-58.797397 -35.432502,-58.798772 -35.432594,-58.798909 -35.432009)))   |
| 1213 | Martin Fierro      | Buenos Aires | General San Martín | Billinghamurst  | ((((-58.579421 -34.564837,-58.579233 -34.564649,-58.578937 -34.56441,-58.578949 -34.5644,-58.578646 -34.564102,-58.578288 -34.564359,-58.578248 -34.564323,-58.577412 -34.565013,-58.577473 -34.565063,-58.576484 -34.565891,-58.577269 -34.566588,-58.578101 -34.565982,-58.579142 -34.565141,-58.579172 -34.56511,-58.579421 -34.564837))))))  |
| 1214 | Esperanza          | Buenos Aires | Morón              | Morón           | ((((-58.622663 -34.684196,-58.622104 -34.684662,-58.623078 -34.68553,-58.623663 -34.685033,-58.622663 -34.684196))))))   |
| 1216 | El Palenque        | Buenos Aires | Merlo              | Merlo           | ((((-58.727904 -34.642781,-58.728569 -34.64222,-58.727562 -34.641354,-58.726606 -34.640585,-58.725979 -34.641138,-58.725748 -34.641156,-58.725434 -34.641459,-58.725947 -34.641919,-58.725709 -34.642158,-58.726071 -34.642532,-58.726269 -34.642591,-58.726744 -34.643013,-58.727524 -34.642463,-58.727904 -34.642781))))((-58.725855 -34.643558,-58.725512 -34.643525,-58.725198 -34.643808,-58.725061 -34.643869,-58.7245 -34.644412,-58.724336 -34.644446,-58.723689 -34.644976,-58.723604 -34.645068,-58.723011 -34.645643,-58.722926 -34.645726,-58.722793 -34.645613,-58.722688 -34.645717,-58.722714 -34.645741,-58.72231 -34.64606,-58.722562 -34.646282,-58.723058 -34.645838,-58.723173 -34.645791,-58.724652 -34.644563,-58.725276 -34.644053,-58.725855 -34.643558))))))                            |
| 1218 | Texalar            | Buenos Aires | Morón              | Castelar        | ((((-58.643072 -34.69537,-58.643012 -34.695171,-58.642534 -34.695246,-58.642568 -34.695466,-58.643072 -34.69537))))))  |
| 1219 | Soldado Baldivares | Buenos Aires | Mercedes           | Mercedes        | ((((-59.445626 -34.655635,-59.445588 -34.65573,-59.445745 -34.655751,-59.446405 -34.655897,-59.447526 -34.656212,-59.448127 -34.656395,-59.448251 -34.656099,-59.447329 -34.655908,-59.445626 -34.655635))))))   |
| 1220 | Pampa              | Buenos Aires | Lanús              | Valentin Alsina | ((((-58.418601 -34.666573,-58.419401 -34.666628,-58.420287 -34.66669,-58.420986 -34.666726,-58.421188 -34.666704,-58.421273 -34.666601,-58.420859 -34.666316,-58.421883 -34.665337,-58.421613 -34.665161,-58.420483 -34.666272,-58.420522 -34.665572,-58.420429 -34.665357,-58.420478 -34.665322,-58.420653 -34.665481,-58.420862 -34.665288,-58.420995 -34.665346,-58.421359 -34.664961,-58.421015 -34.664779,-58.421733 -34.663915,-58.422126 -34.663428,-58.421842 -34.663128,-58.420875 -34.663594,-58.420291 -34.663533,-58.420392 -34.664195,-58.42062 -34.664483,-58.420457 -34.66469,-58.419941 -34.664692,-58.419832 -34.664775,-58.419838 -34.665085,-58.41907 -34.665155,-58.418743 -34.665184,-58.41868 -34.664826,-58.418413 -34.664832,-58.418601 -34.666573))))((-58.419011 -34.663524,-58.418427 |



*[Firma manuscrita]*

*[Firma manuscrita]*



Congreso de la Nación

13-PE-22

OD 304

163

|      |                  |              |            |                |   |
|------|------------------|--------------|------------|----------------|---|
|      |                  |              |            |                | -34.663557,-58.418456 -34.663898,-58.418608 -<br>34.663919,-58.418744 -34.663774,-58.418865 -<br>34.663774,-58.419034 -34.663723,-58.419036 -<br>34.663661,-58.419081 -34.66357,-58.419011 -<br>34.663524)))  |
| 1221 | El Parque        | Buenos Aires | Avellaneda | Villa Dominico | (((-58.34085 -34.704922,-58.339769 -<br>34.704002,-58.339343 -34.704333,-58.339001 -<br>34.704617,-58.339004 -34.704677,-58.339731 -<br>34.70532,-58.339799 -34.705314,-58.339901 -<br>34.705416,-58.340242 -34.705151,-58.340423 -<br>34.70531,-58.340844 -34.704985,-58.34085 -<br>34.704922)))   |
| 1222 | San Cayetano III | Buenos Aires | La Matanza | González Catán | ((((-58.597009 -34.775204,-58.597018 -<br>34.775154,-58.595055 -34.773517,-58.593011 -<br>34.771777,-58.592953 -34.771763,-58.590982 -<br>34.773335,-58.589104 -34.774838,-58.589175 -<br>34.774981,-58.587359 -34.776367,-58.585912 -<br>34.777524,-58.585386 -34.777988,-58.587434 -<br>34.779443,-58.589405 -34.781295,-58.590513 -<br>34.780404,-58.59247 -34.778829,-58.593395 -<br>34.779638,-58.59506 -34.77833,-58.594151 -<br>34.777471,-58.597009 -34.775204)))   |
| 1223 | Iapi I           | Buenos Aires | Quilmes    | Bernal Oeste   | ((((-58.319921 -34.72225,-58.321669 -<br>34.723811,-58.322302 -34.723282,-58.323831 -<br>34.724467,-58.325177 -34.723327,-58.325314 -<br>34.723176,-58.325127 -34.723058,-58.324455 -<br>34.722678,-58.324293 -34.722609,-58.323043 -<br>34.721853,-58.32183 -34.720795,-58.320564 -<br>34.721747,-58.319921 -34.72225)))   |
| 1224 | El Descanso      | Buenos Aires | Pilar      | La Lonja       | ((((-58.825127 -34.453178,-58.824418 -<br>34.452787,-58.824176 -34.453106,-58.824584 -<br>34.453325,-58.82435 -34.45363,-58.82402 -<br>34.453455,-58.823757 -34.45385,-58.823256 -<br>34.453587,-58.822176 -34.455034,-58.823279 -<br>34.455586,-58.825127 -34.453178)))  |
| 1226 | Sasetru          | Buenos Aires | Avellaneda | Gerli          | ((((-58.361546 -34.697349,-58.360899 -<br>34.696622,-58.360404 -34.696981,-58.36108 -<br>34.697715,-58.361546 -34.697349)))   |
| 1227 | Villa Tranquila  | Buenos Aires | Avellaneda | Dock Sud       | ((((-58.354265 -34.653157,-58.355823 -<br>34.654192,-58.35595 -34.654503,-58.356187 -<br>34.654683,-58.356389 -34.655863,-58.356621 -<br>34.656013,-58.357251 -34.655225,-58.35656 -<br>34.654759,-58.356568 -34.654303,-58.356629 -<br>34.653913,-58.356681 -34.653604,-58.357197 -<br>34.652912,-58.357633 -34.653117,-58.361638 -<br>34.654068,-58.36262 -34.652666,-58.361977 -<br>34.652416,-58.362256 -34.651922,-58.362778 -<br>34.651705,-58.363001 -34.65204,-58.36316 -<br>34.651967,-58.363644 -34.651297,-58.362575 -<br>34.651186,-58.36171 -34.64974,-58.361315 -<br>34.649196,-58.36072 -34.648735,-58.358437 -<br>34.651025,-58.353786 -34.649288,-58.353813 -<br>34.649346,-58.35353 -34.649238,-58.354774 -<br>34.651778,-58.35564 -34.652061,-58.356422 -<br>34.652204,-58.356182 -34.652676,-58.355828 -<br>34.65305,-58.355081 -34.652537,-58.354846 -<br>34.652445,-58.354265 -34.653157),(-58.358652 - |



*[Firmas manuscritas]*



Congreso de la Nación

13-PE-22

OD 304

164

|      |                    |                 |                        |              |   |
|------|--------------------|-----------------|------------------------|--------------|---|
|      |                    |                 |                        |              | 34.651217,-58.358359 -34.651553,-58.357862 -<br>34.652046,-58.357749 -34.651969,-58.35852 -<br>34.651157,-58.358652 -34.651217),(-58.355435 -<br>34.65302,-58.355726 -34.653674,-58.355563 -<br>34.653726,-58.35526 -34.653066,-58.355435 -<br>34.65302)),(-58.354356 -34.654045,-58.353925<br>-34.653777,-58.354072 -34.653624,-58.353375 -<br>34.653408,-58.353288 -34.653622,-58.353197 -<br>34.653881,-58.353155 -34.653995,-58.353599 -<br>34.653992,-58.353718 -34.654021,-58.354155 -<br>34.654304,-58.354356 -34.654045)))  |
| 1228 | San Rudecindo<br>I | Buenos<br>Aires | Florencio Varela       | Bosques      | (((-58.213228 -34.820726,-58.215523 -<br>34.822859,-58.217346 -34.821512,-58.215079 -<br>34.819324,-58.213181 -34.820656,-58.210186 -<br>34.817777,-58.20904 -34.816684,-58.207012 -<br>34.814805,-58.206655 -34.815054,-58.207293 -<br>34.815658,-58.207327 -34.815648,-58.208188 -<br>34.816489,-58.208213 -34.816479,-58.20861 -<br>34.816862,-58.208542 -34.81692,-58.209698 -<br>34.818036,-58.208722 -34.818756,-58.211881 -<br>34.821721,-58.213228 -34.820726)))  |
| 1231 | Torchiaro          | Buenos<br>Aires | Marcos Paz             | Marcos Paz   | (((-58.796292 -34.778606,-58.794949 -<br>34.779688,-58.793419 -34.778354,-58.793136 -<br>34.778592,-58.791594 -34.777297,-58.791336 -<br>34.777509,-58.789831 -34.77606,-58.790441 -<br>34.775584,-58.796893 -34.770405,-58.797758 -<br>34.771164,-58.795138 -34.773256,-58.795818 -<br>34.773876,-58.798463 -34.771771,-58.804669 -<br>34.777085,-58.802509 -34.77878,-58.800074 -<br>34.776726,-58.799307 -34.776076,-58.800093 -<br>34.775434,-58.798605 -34.774217,-58.796758 -<br>34.77573,-58.798389 -34.776954,-58.798091 -<br>34.777185,-58.798849 -34.777808,-58.798323 -<br>34.778233,-58.797582 -34.777606,-58.796292 -<br>34.778606)))  |
| 1232 | El Primavera       | Buenos<br>Aires | Malvinas<br>Argentinas | Grand Bourg  | (((-58.716667 -34.464368,-58.716557 -<br>34.464342,-58.715339 -34.463681,-58.714683 -<br>34.463374,-58.713957 -34.464285,-58.71488 -<br>34.464752,-58.716195 -34.46548,-58.716226 -<br>34.465588,-58.715586 -34.466389,-58.716477 -<br>34.466888,-58.717432 -34.467397,-58.717761 -<br>34.466992,-58.717953 -34.466723,-58.717025 -<br>34.466162,-58.717918 -34.465061,-58.717534 -<br>34.464879,-58.717572 -34.464772,-58.718338 -<br>34.463846,-58.71763 -34.463467,-58.71782 -<br>34.463225,-58.717663 -34.463147,-58.717448 -<br>34.463376,-58.717246 -34.463639,-58.717858 -<br>34.463967,-58.717911 -34.464073,-58.71742 -<br>34.464677,-58.716667 -34.464368)),(-58.727334<br>-34.464456,-58.725706 -34.463602,-58.724819 -<br>34.464625,-58.72405 -34.464206,-58.723226 -<br>34.465049,-58.722391 -34.464586,-58.720005 -<br>34.46776,-58.720861 -34.46822,-58.721145 -<br>34.467806,-58.723242 -34.468837,-58.723728 -<br>34.468141,-58.725628 -34.469157,-58.726714 -<br>34.467802,-58.728182 -34.465851,-58.726829 -<br>34.465167,-58.727334 -34.464456))) |
| 1233 | Puertas del Sur    | Buenos<br>Aires | Bahía Blanca           | Bahía Blanca | (((-62.33316 -38.705489,-62.332934 -<br>38.705233,-62.332095 -38.705639,-62.331193 -<br>38.706082,-62.330111 -38.706522,-62.329074 -<br>38.706909,-62.325323 -38.708403,-62.322573 -  |



*[Firma manuscrita]*



Congreso de la Nación

13-PE-22

OD 304

165

|      |                     |              |                    |                  |  |
|------|---------------------|--------------|--------------------|------------------|--|
|      |                     |              |                    |                  | 38.709889,-62.32109 -38.711173,-62.321489 -<br>38.711519,-62.320344 -38.712433,-62.320029 -<br>38.712175,-62.315315 -38.713502,-62.313898 -<br>38.713546,-62.316292 -38.715488,-62.317643 -<br>38.7145,-62.3185 -38.715214,-62.317164 -<br>38.716211,-62.31817 -38.717002,-62.320765 -<br>38.714954,-62.330553 -38.707433,-62.331909 -<br>38.706355,-62.33316 -38.705489)))  |
| 1234 | Nueve de Julio      | Buenos Aires | General San Martin | Villa Ballester  | (((-58.569908 -34.560416,-58.568617 -<br>34.559316,-58.567386 -34.56029,-58.56862 -<br>34.561428,-58.568897 -34.561626,-58.569852 -<br>34.560854,-58.569795 -34.560742,-58.569668 -<br>34.560618,-58.569908 -34.560416)))  |
| 1235 | Amancay             | Buenos Aires | Escobar            | Maquinista Savio | (((-58.788658 -34.399412,-58.788847 -<br>34.398782,-58.789006 -34.398489,-58.788904 -<br>34.397872,-58.788206 -34.396684,-58.788022 -<br>34.396543,-58.787772 -34.396575,-58.787203 -<br>34.396685,-58.786855 -34.397045,-58.785658 -<br>34.396481,-58.785629 -34.395705,-58.785501 -<br>34.395443,-58.785431 -34.395107,-58.785528 -<br>34.394929,-58.785821 -34.394207,-58.786168 -<br>34.393011,-58.78593 -34.392848,-58.78653 -<br>34.392302,-58.785946 -34.39185,-58.786288 -<br>34.391226,-58.784607 -34.389947,-58.781605 -<br>34.388154,-58.780426 -34.389303,-58.777024 -<br>34.393657,-58.777054 -34.393702,-58.777054 -<br>34.393763,-58.775749 -34.395463,-58.782205 -<br>34.398919,-58.781311 -34.400102,-58.782073 -<br>34.400526,-58.779966 -34.403185,-58.780052 -<br>34.403294,-58.781591 -34.402619,-58.784187 -<br>34.401694,-58.788658 -34.399412),(-58.785094 -<br>34.395225,-58.783472 -34.397282,-58.78103 -<br>34.396032,-58.781541 -34.395248,-58.782024 -<br>34.395488,-58.782307 -34.39514,-58.781112 -<br>34.394501,-58.780328 -34.395397,-58.780176 -<br>34.395664,-58.778611 -34.394896,-58.780582 -<br>34.392442,-58.782888 -34.393899,-58.784763 -<br>34.394928,-58.785094 -34.395225))) |
| 1236 | Arenera             | Buenos Aires | General San Martin | Villa Ballester  | (((-58.585172 -34.557842,-58.586015 -<br>34.557615,-58.585857 -34.557154,-58.585484 -<br>34.555905,-58.585393 -34.555845,-58.584947 -<br>34.556174,-58.584643 -34.556398,-58.584891 -<br>34.556671,-58.584924 -34.556876,-58.584204 -<br>34.557361,-58.584335 -34.55759,-58.584117 -<br>34.557758,-58.584423 -34.558052,-58.585172 -<br>34.557842)))   |
| 1237 | Veinticinco de Mayo | Buenos Aires | Quilmes            | Quilmes          | (((-58.243762 -34.714959,-58.242936 -<br>34.715336,-58.242778 -34.715438,-58.241898 -<br>34.715811,-58.241641 -34.715848,-58.240927 -<br>34.716517,-58.240238 -34.716105,-58.239808 -<br>34.716214,-58.239081 -34.716399,-58.23809 -<br>34.716908,-58.237919 -34.716834,-58.236782 -<br>34.717214,-58.23626 -34.717103,-58.235866 -<br>34.717314,-58.23581 -34.717642,-58.236505 -<br>34.718067,-58.237084 -34.717486,-58.237232 -<br>34.71749,-58.23982 -34.719019,-58.242921 -<br>34.715552,-58.243131 -34.715476,-58.243216 -<br>34.715493,-58.243778 -34.715003,-58.243835 -<br>34.71495,-58.243883 -34.714933,-58.244299 -<br>34.714744,-58.244778 -34.715023,-58.245295 -<br>34.714434,-58.245398 -34.714349,-58.245471 -  |



*[Firma manuscrita]*

*[Firma manuscrita]*



Congreso de la Nación

13-PE-22

OD 304

166

|      |                                     |                 |                        |                         |  |
|------|-------------------------------------|-----------------|------------------------|-------------------------|--|
|      |                                     |                 |                        |                         | 34.714409,-58.246473 -34.713996,-58.246372 -<br>34.713827,-58.245925 -34.714021,-58.24536 -<br>34.714265,-58.24434 -34.714709,-58.243782 -<br>34.714959,-58.243762 -34.714959)))   |
| 1238 | Mitre y<br>Boulogne Sur<br>Mer      | Buenos<br>Aires | General San<br>Martin  | Villa Maipú             | (((-58.518791 -34.56176,-58.518205 -<br>34.561405,-58.517788 -34.561823,-58.517792 -<br>34.561905,-58.518363 -34.562232,-58.518435 -<br>34.562233,-58.518511 -34.562132,-58.518484 -<br>34.562108,-58.518791 -34.56176)))  |
| 1239 | Seis de Enero                       | Buenos<br>Aires | Moreno                 | Cuartel V               | (((-58.814513 -34.535839,-58.814248 -<br>34.535675,-58.814065 -34.535537,-58.813925 -<br>34.535454,-58.813907 -34.535382,-58.813887 -<br>34.535308,-58.813736 -34.535249,-58.813682 -<br>34.535103,-58.809185 -34.534294,-58.809111 -<br>34.53438,-58.80738 -34.536191,-58.807319 -<br>34.536268,-58.809149 -34.537468,-58.810274 -<br>34.536297,-58.811366 -34.537011,-58.810228 -<br>34.538174,-58.811471 -34.538988,-58.814513 -<br>34.535839)))  |
| 1240 | Río Negro y<br>Catamarca            | Buenos<br>Aires | Arrecifes              | Arrecifes               | (((-60.096691 -34.075758,-60.095597 -<br>34.076616,-60.095402 -34.076709,-60.095193 -<br>34.076698,-60.095256 -34.077913,-60.097329 -<br>34.076368,-60.096691 -34.075758)))  |
| 1241 | De Los<br>Constituyentes<br>y Mitre | Buenos<br>Aires | General San<br>Martin  | Villa Maipú             | (((-58.516954 -34.561504,-58.516898 -<br>34.561478,-58.516918 -34.561449,-58.516741 -<br>34.561344,-58.516705 -34.561332,-58.516666 -<br>34.561373,-58.516485 -34.561617,-58.516743 -<br>34.561758,-58.516954 -34.561504)))  |
| 1242 | Modelo                              | Buenos<br>Aires | Avellaneda             | Gerli                   | (((-58.380248 -34.684646,-58.38027 -<br>34.684913,-58.380752 -34.685993,-58.381132 -<br>34.685791,-58.38068 -34.68444,-58.379777 -<br>34.682141,-58.378932 -34.682366,-58.378823 -<br>34.682087,-58.378432 -34.682284,-58.380248 -<br>34.684646)))   |
| 1244 | Lavallol                            | Buenos<br>Aires | Malvinas<br>Argentinas | Grand Bourg             | (((-58.733352 -34.494744,-58.733057 -<br>34.494591,-58.732937 -34.494545,-58.732399 -<br>34.494211,-58.731871 -34.49392,-58.731357 -<br>34.4946,-58.732426 -34.49517,-58.732759 -<br>34.494735,-58.732894 -34.494739,-58.73326 -<br>34.494906,-58.733352 -34.494744)),(-58.733723<br>-34.494818,-58.734047 -34.494415,-58.734599 -<br>34.493675,-58.734774 -34.493679,-58.735079 -<br>34.49385,-58.735296 -34.493549,-58.735451 -<br>34.49372,-58.735571 -34.493734,-58.735475 -<br>34.492731,-58.735172 -34.493072,-58.735066 -<br>34.493123,-58.734945 -34.493031,-58.734784 -<br>34.492927,-58.734884 -34.492765,-58.734603 -<br>34.492617,-58.734283 -34.493007,-58.733098 -<br>34.494498,-58.733723 -34.494818))) |
| 1245 | Primero de<br>Mayo                  | Buenos<br>Aires | Lanús                  | Remedios De<br>Escalada | (((-58.424408 -34.718052,-58.424187 -<br>34.717902,-58.422997 -34.717332,-58.422431 -<br>34.717825,-58.421716 -34.717987,-58.421488 -<br>34.718079,-58.421581 -34.719676,-58.421723 -<br>34.720074,-58.422529 -34.720481,-58.422719 -<br>34.720169,-58.423342 -34.719498,-58.424408 -  |



*[Firma manuscrita]*



Congreso de la Nación

13-PE-22

OD 304

167

|      |                    |              |                    |              |   |
|------|--------------------|--------------|--------------------|--------------|---|
|      |                    |              |                    |              | 34.718052)))  |
| 1246 | Parque Oeste       | Buenos Aires | Moreno             | Cuartel V    | (((-58.843653 -34.570133,-58.841133 -34.568439,-58.83767 -34.571921,-58.840246 -34.573654,-58.843653 -34.570133))((-58.839499 -34.568274,-58.838639 -34.569168,-58.838301 -34.568946,-58.837989 -34.5693,-58.838069 -34.569344,-58.837968 -34.569457,-58.838154 -34.569579,-58.83624 -34.571453,-58.836392 -34.571563,-58.836497 -34.57151,-58.837077 -34.571514,-58.839948 -34.568554,-58.839499 -34.568274)))   |
| 1247 | Sueños del Pilar   | Buenos Aires | Ituzaingó          | Ituzaingó    | (((-58.680802 -34.641005,-58.681106 -34.641258,-58.681453 -34.640999,-58.681217 -34.640785,-58.681405 -34.640615,-58.68149 -34.640553,-58.681873 -34.640245,-58.68161 -34.640036,-58.68154 -34.640098,-58.681471 -34.640027,-58.68139 -34.640084,-58.681138 -34.639868,-58.680836 -34.640071,-58.680507 -34.639818,-58.680257 -34.640021,-58.680852 -34.640539,-58.68072 -34.640666,-58.680966 -34.640866,-58.680802 -34.641005)))  |
| 1248 | Guilford           | Buenos Aires | Mercedes           | Mercedes     | (((-59.43738 -34.640945,-59.437133 -34.641635,-59.438005 -34.641661,-59.43827 -34.641595,-59.439086 -34.641806,-59.439285 -34.64149,-59.438784 -34.641276,-59.438717 -34.641339,-59.43738 -34.640945)))   |
| 1249 | La Catanga         | Buenos Aires | General San Martín | Billinghurst | (((-58.556021 -34.579849,-58.556017 -34.579817,-58.555721 -34.579565,-58.555691 -34.579577,-58.55555 -34.579443,-58.555242 -34.579189,-58.55501 -34.57936,-58.55454 -34.57974,-58.554783 -34.579987,-58.555028 -34.580205,-58.555326 -34.580425,-58.555713 -34.580101,-58.556021 -34.579849)))  |
| 1250 | Altos de La Reja   | Buenos Aires | Moreno             | La Reja      | (((-58.84237 -34.64613,-58.841958 -34.644956,-58.840912 -34.645237,-58.841352 -34.646384,-58.841285 -34.646401,-58.840491 -34.64667,-58.837742 -34.647379,-58.834923 -34.648184,-58.835546 -34.649737,-58.835841 -34.650399,-58.836115 -34.651136,-58.837319 -34.654043,-58.84136 -34.652959,-58.844773 -34.65203,-58.843856 -34.649828,-58.843577 -34.649116,-58.845214 -34.648646,-58.844475 -34.646735,-58.844122 -34.645692,-58.84237 -34.64613),(-58.842908 -34.646426,-58.843121 -34.647027,-58.842844 -34.64711,-58.842641 -34.646493,-58.842908 -34.646426))) |
| 1251 | Cava Chica         | Buenos Aires | San Isidro         | Beccar       | (((-58.544582 -34.472098,-58.545218 -34.471178,-58.542964 -34.470133,-58.541205 -34.469283,-58.540529 -34.470162,-58.54093 -34.470366,-58.541102 -34.470396,-58.543279 -34.471476,-58.544582 -34.472098)))  |
| 1252 | Lago del Bosque II | Buenos Aires | Merlo              | Merlo        | (((-58.743537 -34.656808,-58.744279 -34.657035,-58.744652 -34.65638,-58.744951 -34.65645,-58.745032 -34.656408,-58.745744 -34.655667,-58.744697 -34.655074,-58.744349 -   |



*[Firma manuscrita]*  
x



Congreso de la Nación

13-PE-22

OD 304

168

|      |              |              |                     |                |  |
|------|--------------|--------------|---------------------|----------------|--|
|      |              |              |                     |                | 34.655319,-58.744108 -34.654527,-58.743754 -<br>34.654479,-58.743712 -34.654654,-58.743867 -<br>34.655922,-58.743537 -34.656808)))   |
| 1253 | Lavalle      | Buenos Aires | Arrecifes           | Arrecifes      | ((((-60.114411 -34.067966,-60.111551 -<br>34.06898,-60.111345 -34.069536,-60.11157 -<br>34.069849,-60.112057 -34.069586,-60.112091 -<br>34.06951,-60.112582 -34.069273,-60.112722 -<br>34.06915,-60.113362 -34.069094,-60.114621 -<br>34.069044,-60.114399 -34.068568,-60.114652 -<br>34.068467,-60.114411 -34.067966)),((-60.117132<br>-34.067369,-60.116905 -34.066975,-60.114734 -<br>34.067523,-60.11475 -34.067868,-60.115995 -<br>34.067808,-60.116412 -34.067692,-60.116431 -<br>34.067737,-60.116911 -34.068677,-60.118202 -<br>34.068121,-60.117904 -34.067595,-60.118177 -<br>34.067197,-60.118086 -34.067037,-60.117132 -<br>34.067369)),((-60.117488 -34.065166,-60.115612<br>-34.065743,-60.11581 -34.06626,-60.117772 -<br>34.065645,-60.117488 -34.065166)),((-60.115324<br>-34.06583,-60.114631 -34.066052,-60.114678 -<br>34.066757,-60.11504 -34.066697,-60.115 -<br>34.066264,-60.115429 -34.066141,-60.115324 -<br>34.06583))) |
| 1254 | Puente Falbo | Buenos Aires | Moreno              | Paso Del Rey   | ((((-58.733376 -34.639539,-58.733645 -<br>34.63925,-58.732874 -34.638482,-58.732307 -<br>34.639064,-58.732264 -34.639527,-58.732353 -<br>34.640188,-58.733171 -34.640912,-58.733283 -<br>34.640965,-58.733882 -34.641521,-58.733939 -<br>34.641551,-58.734076 -34.641523,-58.734876 -<br>34.640916,-58.734203 -34.640328,-58.734123 -<br>34.640184,-58.733376 -34.639539)))  |
| 1255 | La Costa     | Buenos Aires | Arrecifes           | Arrecifes      | ((((-60.118509 -34.066915,-60.119773 -<br>34.066451,-60.119975 -34.066776,-60.121588 -<br>34.06618,-60.121467 -34.065893,-60.121303 -<br>34.065934,-60.120598 -34.064627,-60.119998 -<br>34.064841,-60.120228 -34.065253,-60.118664 -<br>34.065818,-60.118172 -34.06495,-60.117488 -<br>34.065166,-60.118043 -34.066101,-60.118509 -<br>34.066915)))   |
| 1256 | La Tranquila | Buenos Aires | General San Martín  | Villa Libertad | ((((-58.554687 -34.583448,-58.55565 -34.58268,-<br>58.554871 -34.582046,-58.553906 -34.582776,-<br>58.554687 -34.583448)))   |
| 1257 | Lucero       | Buenos Aires | La Matanza          | Ciudad Madero  | ((((-58.490293 -34.687282,-58.490358 -<br>34.687341,-58.49169 -34.686328,-58.490627 -<br>34.685386,-58.48929 -34.686381,-58.490293 -<br>34.687282)))   |
| 1258 | Bongiovanni  | Buenos Aires | Moreno              | Paso Del Rey   | ((((-58.742592 -34.625805,-58.741517 -<br>34.624803,-58.742549 -34.623911,-58.741516 -<br>34.623004,-58.73927 -34.624733,-58.741455 -<br>34.626671,-58.742592 -34.625805)))  |
| 1259 | Rodriguez    | Buenos Aires | Malvinas Argentinas | Tierras Altas  | ((((-58.734291 -34.48057,-58.734232 -<br>34.480643,-58.734462 -34.480876,-58.734004 -<br>34.481112,-58.733915 -34.480942,-58.733786 -<br>34.480882,-58.7331 -34.480438,-58.733419 -<br>34.480071,-58.733443 -34.480002,-58.733379 -  |



*Jm*

*JA*

*r*





Congreso de la Nación

13-PE-22  
OD 304  
169

|      |               |              |            |                       |  |
|------|---------------|--------------|------------|-----------------------|--|
|      |               |              |            |                       | 34.479923,-58.732949 -34.479679,-58.732837 -<br>34.479538,-58.732764 -34.479396,-58.732552 -<br>34.478899,-58.732598 -34.47885,-58.732711 -<br>34.478934,-58.732831 -34.478799,-58.732931 -<br>34.478859,-58.732778 -34.479063,-58.732944 -<br>34.479178,-58.732933 -34.479273,-58.733387 -<br>34.479509,-58.733604 -34.479657,-58.733676 -<br>34.479704,-58.733499 -34.479923,-58.733877 -<br>34.480122,-58.733781 -34.480268,-58.734291 -<br>34.48057)))   |
| 1260 | Villa Zapiola | Buenos Aires | Moreno     | Paso Del Rey          | (((-58.740929 -34.646958,-58.740482 -<br>34.646655,-58.739244 -34.645882,-58.738863 -<br>34.645718,-58.738735 -34.645875,-58.739496 -<br>34.646314,-58.739897 -34.646699,-58.740079 -<br>34.646959,-58.740364 -34.647419,-58.740493 -<br>34.647399,-58.740929 -34.646958)))  |
| 1261 | San Cayetano  | Buenos Aires | San Isidro | Beccar                | (((-58.55435 -34.467782,-58.554348 -<br>34.467637,-58.554233 -34.467534,-58.554142 -<br>34.467351,-58.554008 -34.467164,-58.553938 -<br>34.467131,-58.553877 -34.467136,-58.553786 -<br>34.46729,-58.553686 -34.467243,-58.553411 -<br>34.467634,-58.551579 -34.46679,-58.551955 -<br>34.466239,-58.551676 -34.466098,-58.551567 -<br>34.466283,-58.550814 -34.465908,-58.550547 -<br>34.466306,-58.550496 -34.46636,-58.550177 -<br>34.466875,-58.550449 -34.466996,-58.550459 -<br>34.466978,-58.552058 -34.467763,-58.552659 -<br>34.468041,-58.552636 -34.468078,-58.552734 -<br>34.468127,-58.552719 -34.46815,-58.55278 -<br>34.468182,-58.552812 -34.468132,-58.553846 -<br>34.468629,-58.553853 -34.468892,-58.554128 -<br>34.469027,-58.554173 -34.468939,-58.554126 -<br>34.468756,-58.554182 -34.468776,-58.554193 -<br>34.468829,-58.554443 -34.46882,-58.554405 -<br>34.468874,-58.554671 -34.469004,-58.554687 -<br>34.468983,-58.554801 -34.469041,-58.554754 -<br>34.469116,-58.554849 -34.469171,-58.555173 -<br>34.469165,-58.555103 -34.46806,-58.554877 -<br>34.468048,-58.55435 -34.467782))) |
| 1262 | Villa Zapiola | Buenos Aires | Moreno     | Paso Del Rey          | (((-58.733958 -34.641676,-58.732661 -<br>34.642646,-58.733684 -34.643126,-58.734195 -<br>34.643397,-58.73489 -34.643575,-58.735606 -<br>34.643703,-58.735803 -34.64376,-58.736638 -<br>34.644342,-58.738319 -34.645311,-58.738678 -<br>34.644946,-58.736823 -34.643851,-58.737446 -<br>34.64317,-58.736537 -34.64257,-58.735898 -<br>34.643216,-58.734801 -34.642422,-58.733958 -<br>34.641676)))  |
| 1263 | Seamos Libres | Buenos Aires | La Costa   | San Clemente Del Tuyú | (((-56.725953 -36.371812,-56.726913 -<br>36.371712,-56.72681 -36.370915,-56.725791 -<br>36.371017,-56.725213 -36.36747,-56.725114 -<br>36.36729,-56.725049 -36.367057,-56.725075 -<br>36.366923,-56.725168 -36.366924,-56.725257 -<br>36.366948,-56.725593 -36.366959,-56.726187 -<br>36.366924,-56.726232 -36.36718,-56.727416 -<br>36.367085,-56.72815 -36.372862,-56.728098 -<br>36.372866,-56.728733 -36.376624,-56.726691 -<br>36.376818,-56.726454 -36.375214,-56.727427 -<br>36.375115,-56.727272 -36.373984,-56.726287 -<br>36.374083,-56.725953 -36.371812)))   |



*[Firmas manuscritas]*




Congreso de la Nación

13-PE-22

OD 304

170

|      |                    |              |          |                       |  |
|------|--------------------|--------------|----------|-----------------------|--|
| 1264 | FFCC y Calle 107   | Buenos Aires | Mercedes | Mercedes              | ((( -59.418923 -34.65861, -59.418331 -34.658698, -59.416892 -34.658917, -59.416196 -34.659003, -59.414361 -34.659134, -59.414319 -34.659186, -59.413679 -34.65928, -59.412936 -34.659237, -59.412343 -34.659298, -59.412323 -34.659448, -59.412966 -34.65947, -59.413407 -34.659472, -59.414397 -34.659384, -59.414499 -34.659405, -59.415715 -34.65929, -59.418953 -34.658782, -59.418923 -34.65861)))  |
| 1265 | Ampliación El Tala | Buenos Aires | La Costa | San Clemente Del Tuyú | ((( -56.728098 -36.372866, -56.729165 -36.379179, -56.733542 -36.378747, -56.733416 -36.377849, -56.734039 -36.377752, -56.733288 -36.372502, -56.732531 -36.372514, -56.728098 -36.372866)))  |
| 1266 | Manzanares         | Buenos Aires | Moreno   | La Reja               | ((( -58.845279 -34.656535, -58.845428 -34.656419, -58.844909 -34.655228, -58.845972 -34.654889, -58.845353 -34.653433, -58.844331 -34.653713, -58.843759 -34.652322, -58.84163 -34.652907, -58.843269 -34.657034, -58.844389 -34.656806, -58.845279 -34.656535)))  |
| 1267 | Gendarmeria        | Buenos Aires | Quilmes  | Ezpeleta              | ((( -58.221067 -34.749061, -58.221508 -34.748513, -58.214371 -34.744858, -58.209826 -34.74265, -58.209571 -34.742485, -58.209174 -34.742941, -58.219816 -34.748451, -58.221067 -34.749061)))   |
| 1268 | Dos de Abril       | Buenos Aires | Quilmes  | Ezpeleta              | ((( -58.253369 -34.751832, -58.251783 -34.750915, -58.25177 -34.750938, -58.251269 -34.751871, -58.251232 -34.751858, -58.250949 -34.752414, -58.251226 -34.752559, -58.251344 -34.752429, -58.252174 -34.752931, -58.251835 -34.753412, -58.251939 -34.753712, -58.251905 -34.754027, -58.252103 -34.754127, -58.252683 -34.753145, -58.253369 -34.751832)))  |
| 1269 | San Cayetano       | Buenos Aires | Quilmes  | Ezpeleta              | ((( -58.255117 -34.759449, -58.255914 -34.75856, -58.254962 -34.758027, -58.255632 -34.757213, -58.254213 -34.756404, -58.25303 -34.755719, -58.252229 -34.757131, -58.252564 -34.757502, -58.253638 -34.758703, -58.253919 -34.758886, -58.255117 -34.759449)))   |
| 1270 | Santa Lucía        | Buenos Aires | Quilmes  | Quilmes Oeste         | ((( -58.321727 -34.749714, -58.320929 -34.749269, -58.319205 -34.751449, -58.318579 -34.751033, -58.318392 -34.750782, -58.318256 -34.750502, -58.318205 -34.750145, -58.318185 -34.749895, -58.318067 -34.74966, -58.317676 -34.749352, -58.317202 -34.748923, -58.317033 -34.748669, -58.317017 -34.748486, -58.317121 -34.748327, -58.317103 -34.748141, -58.317279 -34.747789, -58.31815 -34.746901, -58.318307 -34.746658, -58.318652 -34.746776, -58.322436 -34.747159, -58.322521 -34.747209, -58.32158 -34.748435, -58.321958 -34.748654, -58.321811 -34.748841, -58.322063 -34.748971, -58.322047 -34.748988, -58.322231 -34.749083, -58.321727 -34.749714))) |
| 1271 | Villa del          | Buenos Aires | Quilmes  | Quilmes Oeste         | ((( -58.304889 -34.750358, -58.30524 -   |



*[Firmas manuscritas]*



Congreso de la Nación

13-PE-22

OD 304

171

|      |                 |              |         |                      |   |
|------|-----------------|--------------|---------|----------------------|---|
|      | Carmen          | Aires        |         |                      | 34.749981,-58.305839 -34.750335,-58.306194 -<br>34.749939,-58.306013 -34.749807,-58.306117 -<br>34.749712,-58.306616 -34.750065,-58.306793 -<br>34.74996,-58.307245 -34.749605,-58.304675 -<br>34.748157,-58.304327 -34.748577,-58.303516 -<br>34.749572,-58.304889 -34.750358)))   |
| 1272 | Kilómetro 13    | Buenos Aires | Quilmes | Quilmes Oeste        | (((-58.31291 -34.746328,-58.313422 -<br>34.745757,-58.314381 -34.746301,-58.315225 -<br>34.746644,-58.316379 -34.747476,-58.31598 -<br>34.747816,-58.316059 -34.748447,-58.314371 -<br>34.749662,-58.314908 -34.75024,-58.314961 -<br>34.750295,-58.315598 -34.749834,-58.315794 -<br>34.749602,-58.315525 -34.749307,-58.316345 -<br>34.748771,-58.316886 -34.748379,-58.316903 -<br>34.747877,-58.317291 -34.74751,-58.317645 -<br>34.747144,-58.318063 -34.746557,-58.315853 -<br>34.745596,-58.313379 -34.74449,-58.312559 -<br>34.745198,-58.313214 -34.745652,-58.312696 -<br>34.746276,-58.312782 -34.746328,-58.312388 -<br>34.746621,-58.313189 -34.747362,-58.313467 -<br>34.747192,-58.313817 -34.746786,-58.31291 -<br>34.746328))) |
| 1273 | Sayonara I      | Buenos Aires | Quilmes | Villa La Florida     | (((-58.306424 -34.76084,-58.306599 -<br>34.760417,-58.305548 -34.759966,-58.304407 -<br>34.759457,-58.301496 -34.758206,-58.301222 -<br>34.75864,-58.30166 -34.758824,-58.304819 -<br>34.760149,-58.304808 -34.760357,-58.306248 -<br>34.761058,-58.306133 -34.76121,-58.306369 -<br>34.761336,-58.306802 -34.761109,-58.306424 -<br>34.76084)))  |
| 1275 | La Gloria       | Buenos Aires | Moreno  | Cuartel V            | (((-58.816562 -34.516044,-58.819168 -<br>34.517812,-58.82057 -34.516425,-58.817979 -<br>34.514715,-58.817126 -34.515695,-58.817336 -<br>34.515837,-58.817088 -34.516104,-58.816744 -<br>34.515883,-58.816562 -34.516044)))  |
| 1276 | Cri Cri         | Buenos Aires | Escobar | Garin                | (((-58.755762 -34.418297,-58.754814 -<br>34.419475,-58.756313 -34.420292,-58.75603 -<br>34.420656,-58.754502 -34.419854,-58.753877 -<br>34.420593,-58.753911 -34.420649,-58.755398 -<br>34.421472,-58.753508 -34.423856,-58.751955 -<br>34.422976,-58.753839 -34.420626,-58.752885 -<br>34.42011,-58.753499 -34.419323,-58.752116 -<br>34.418548,-58.752794 -34.417743,-58.754178 -<br>34.418497,-58.75476 -34.417754,-58.755762 -<br>34.418297)))  |
| 1277 | Tres de Febrero | Buenos Aires | Lanús   | Remedios De Escalada | (((-58.404677 -34.719724,-58.404256 -<br>34.720318,-58.405429 -34.720911,-58.405654 -<br>34.720639,-58.406234 -34.720512,-58.406445 -<br>34.720593,-58.406577 -34.720434,-58.407354 -<br>34.720283,-58.407669 -34.720272,-58.40791 -<br>34.720239,-58.40828 -34.72019,-58.408678 -<br>34.719999,-58.409286 -34.720297,-58.410115 -<br>34.719217,-58.409191 -34.719293,-58.408634 -<br>34.719021,-58.408315 -34.71926,-58.407746 -<br>34.719306,-58.407598 -34.719423,-58.406801 -<br>34.719081,-58.406342 -34.719628,-58.40551 -<br>34.719254,-58.405011 -34.719881,-58.404677 -<br>34.719724)))  |



*[Firmas manuscritas]*



Congreso de la Nación

13-PE-22

OD 304

172

|      |                       |              |                    |               |   |
|------|-----------------------|--------------|--------------------|---------------|---|
| 1278 | Martinez Moreno       | Buenos Aires | Esteban Echeverría | El Jagüel     | (((-58.493269 -34.826853,-58.493705 -34.826669,-58.494002 -34.826495,-58.494226 -34.826347,-58.493348 -34.825939,-58.49325 -34.825973,-58.492892 -34.826558,-58.493082 -34.826655,-58.493154 -34.826717,-58.493269 -34.826853)))  |
| 1279 | Malvinas              | Buenos Aires | Quilmes            | Quilmes Oeste | (((-58.332729 -34.749452,-58.333106 -34.74964,-58.332889 -34.74992,-58.333246 -34.750106,-58.334521 -34.748502,-58.333692 -34.748113,-58.332729 -34.749452)),((-58.331811 -34.74897,-58.33201 -34.749083,-58.332707 -34.748137,-58.332507 -34.74804,-58.331811 -34.74897)))   |
| 1280 | Mayor del Pino        | Buenos Aires | Moreno             | Cuartel V     | (((-58.803077 -34.544504,-58.800278 -34.547315,-58.801374 -34.548037,-58.802 -34.548451,-58.80215 -34.548537,-58.804812 -34.545848,-58.803856 -34.545242,-58.803796 -34.54499,-58.803077 -34.544504)))  |
| 1281 | Veinticuatro de Marzo | Buenos Aires | Quilmes            | Bernal Oeste  | (((-58.331849 -34.741594,-58.33148 -34.741388,-58.330987 -34.741126,-58.33087 -34.741116,-58.330517 -34.741539,-58.331501 -34.742102,-58.331849 -34.741594)))   |
| 1282 | Nueve de Agosto       | Buenos Aires | Quilmes            | Quilmes Oeste | (((-58.308149 -34.749072,-58.310834 -34.750467,-58.310502 -34.751042,-58.310876 -34.751208,-58.31183 -34.749783,-58.311691 -34.749332,-58.30971 -34.747741,-58.308149 -34.749072)))   |
| 1283 | Veintisiete de Marzo  | Buenos Aires | Quilmes            | Quilmes Oeste | (((-58.331201 -34.759266,-58.330165 -34.758737,-58.329609 -34.759444,-58.329722 -34.759518,-58.330732 -34.760044,-58.330864 -34.759863,-58.331253 -34.759324,-58.331201 -34.759266)))   |
| 1284 | Marchetti II          | Buenos Aires | Mercedes           | Mercedes      | (((-59.453694 -34.643659,-59.452549 -34.643886,-59.45256 -34.643935,-59.452951 -34.645431,-59.453225 -34.647094,-59.453238 -34.64718,-59.45678 -34.646757,-59.456901 -34.646701,-59.456935 -34.646583,-59.456915 -34.646464,-59.454782 -34.644551,-59.454108 -34.643845,-59.453933 -34.643714,-59.453824 -34.643668,-59.453694 -34.643659)))  |
| 1285 | Los Eucaliptus        | Buenos Aires | Quilmes            | Quilmes Oeste | (((-58.290614 -34.724451,-58.290612 -34.724456,-58.290037 -34.72522,-58.290647 -34.725534,-58.290333 -34.725984,-58.289469 -34.725571,-58.289777 -34.725103,-58.289977 -34.725194,-58.290529 -34.724416,-58.290532 -34.724411,-58.289491 -34.723913,-58.289487 -34.723917,-58.289235 -34.724217,-58.287797 -34.723566,-58.287061 -34.72456,-58.286871 -34.724486,-58.286855 -34.72452,-58.286576 -34.724381,-58.286367 -34.724661,-58.286947 -34.72496,-58.287594 -34.725258,-58.287719 -34.725033,-58.287836 -34.725096,-58.287705 -34.72531,-58.287816 -34.725361,-58.287961 -34.725163,-58.288324 -34.725333,-58.288186 -34.72553,-58.290382 -34.726633,-58.291562 - |



*[Firma manuscrita]*  
x



Congreso de la Nación

13-PE-22

OD 304

173

|      |                              |              |                    |                 |   |
|------|------------------------------|--------------|--------------------|-----------------|---|
|      |                              |              |                    |                 | 34.724905,-58.290614 -34.724451)))  |
| 1286 | San Sebastián                | Buenos Aires | Quilmes            | Bernal Oeste    | ((( -58.31432 -34.720159,-58.313676 -34.720693,-58.313987 -34.72094,-58.313735 -34.721134,-58.313798 -34.721187,-58.313643 -34.721323,-58.313492 -34.721451,-58.313526 -34.721574,-58.313472 -34.721684,-58.31325 -34.721881,-58.31367 -34.72236,-58.313938 -34.722859,-58.313728 -34.723027,-58.314044 -34.723328,-58.314308 -34.723796,-58.314298 -34.724206,-58.314512 -34.724406,-58.31466 -34.724091,-58.31462 -34.723978,-58.313679 -34.722113,-58.313638 -34.721633,-58.314226 -34.721102,-58.314356 -34.720698,-58.314414 -34.720216,-58.314363 -34.720205,-58.31432 -34.720159)),(-58.310256 -34.729705,-58.310263 -34.729814,-58.312294 -34.730872,-58.313893 -34.727176,-58.313771 -34.726903,-58.310256 -34.729705))) |
| 1287 | Santa Catalina               | Buenos Aires | Esteban Echeverría | Luis Guillón    | ((( -58.45999 -34.792907,-58.46136 -34.791045,-58.460444 -34.790546,-58.460752 -34.790082,-58.461034 -34.789703,-58.461452 -34.7899,-58.461362 -34.790029,-58.461257 -34.789969,-58.461067 -34.790209,-58.462188 -34.790765,-58.462496 -34.790442,-58.463065 -34.791252,-58.461263 -34.793602,-58.45999 -34.792907)))   |
| 1288 | El Faro                      | Buenos Aires | Lomas de Zamora    | Villa Albertina | ((( -58.440185 -34.745273,-58.441022 -34.744094,-58.435795 -34.741196,-58.435733 -34.741248,-58.436939 -34.742636,-58.439726 -34.745839,-58.440185 -34.745273)))  |
| 1289 | Ciudad Jardín Santa Catalina | Buenos Aires | Lomas de Zamora    | Santa Catalina  | ((( -58.477549 -34.73439,-58.478928 -34.733299,-58.475992 -34.73321,-58.475473 -34.733169,-58.475184 -34.733421,-58.477051 -34.734207,-58.477549 -34.73439)))   |
| 1290 | Villa Trinidad               | Buenos Aires | Moreno             | Trujui          | ((( -58.73555 -34.608366,-58.731443 -34.611529,-58.732435 -34.612394,-58.731985 -34.612714,-58.733636 -34.614305,-58.735079 -34.613339,-58.736782 -34.614876,-58.737941 -34.613922,-58.736304 -34.612486,-58.737307 -34.611737,-58.735582 -34.610188,-58.736696 -34.609373,-58.73656 -34.609232,-58.737837 -34.608371,-58.73589 -34.606667,-58.734704 -34.607545,-58.73555 -34.608366)))  |
| 1291 | Juan Manuel de Rosas II      | Buenos Aires | Lomas de Zamora    | Santa Catalina  | ((( -58.483311 -34.733358,-58.479076 -34.733258,-58.478928 -34.733299,-58.478522 -34.733678,-58.478504 -34.733673,-58.478421 -34.73374,-58.478429 -34.733751,-58.477585 -34.734361,-58.477645 -34.734403,-58.480714 -34.735762,-58.480697 -34.735819,-58.481819 -34.736301,-58.483069 -34.734382,-58.483246 -34.733843,-58.483311 -34.733358)))   |
| 1292 | De Vicenzo Alto              | Buenos Aires | Pilar              | Manuel Alberti  | ((( -58.768382 -34.435806,-58.769566 -34.434286,-58.768646 -34.433805,-58.767133 -34.435809,-58.768034 -34.436264,-58.766318 -34.43852,-58.769899 -34.440393,-58.769179 -34.441351,-58.76959 -34.441569,-58.77002 -   |



*[Firmas manuscritas]*



Congreso de la Nación

13-PE-22

OD 304

174

|      |                     |              |                     |                       |  |
|------|---------------------|--------------|---------------------|-----------------------|--|
|      |                     |              |                     |                       | 34.441586,-58.770582 -34.441456,-58.770933 -<br>34.440935,-58.770769 -34.440838,-58.771461 -<br>34.439926,-58.772381 -34.4404,-58.773042 -<br>34.439513,-58.769609 -34.437675,-58.770215 -<br>34.436796,-58.768382 -34.435806)))   |
| 1293 | Gabriel Miró        | Buenos Aires | Lomas de Zamora     | Villa Fiorito         | (((-58.446811 -34.719831,-58.4487 -34.717664,-<br>58.449452 -34.716491,-58.445842 -34.714597,-<br>58.443957 -34.71702,-58.442951 -34.717573,-<br>58.442367 -34.718277,-58.442928 -34.718522,-<br>58.443537 -34.718894,-58.443424 -34.719086,-<br>58.444395 -34.719681,-58.444507 -34.719533,-<br>58.445296 -34.720041,-58.44558 -34.720219,-<br>58.445452 -34.720402,-58.44608 -34.720794,-<br>58.446377 -34.720369,-58.444757 -34.719338,-<br>58.445178 -34.718804,-58.446811 -34.719831)))   |
| 1294 | 2 de Abril II       | Buenos Aires | La Matanza          | Gregorio De Laferrere | (((-58.576893 -34.741633,-58.575467 -<br>34.740939,-58.574689 -34.741962,-58.574819 -<br>34.742059,-58.576056 -34.742682,-58.576893 -<br>34.741633)))  |
| 1295 | La Cava             | Buenos Aires | Lomas de Zamora     | Villa Fiorito         | (((-58.442557 -34.712989,-58.442991 -<br>34.712836,-58.446084 -34.711814,-58.445753 -<br>34.711657,-58.44447 -34.710997,-58.444447 -<br>34.710986,-58.443783 -34.710663,-58.443631 -<br>34.710859,-58.4434 -34.710756,-58.443177 -<br>34.710801,-58.442986 -34.710714,-58.442948 -<br>34.710774,-58.442462 -34.710559,-58.442102 -<br>34.711045,-58.441941 -34.71098,-58.441079 -<br>34.711981,-58.439027 -34.710928,-58.437523 -<br>34.712922,-58.435273 -34.711633,-58.4348 -<br>34.712235,-58.432832 -34.714885,-58.432231 -<br>34.71565,-58.432212 -34.71568,-58.433287 -<br>34.71619,-58.433419 -34.716156,-58.43388 -<br>34.715968,-58.436853 -34.714997,-58.436915 -<br>34.715007,-58.437167 -34.715483,-58.43794 -<br>34.715903,-58.437178 -34.716876,-58.439174 -<br>34.717883,-58.439577 -34.717957,-58.440817 -<br>34.718059,-58.440396 -34.718625,-58.441525 -<br>34.719257,-58.442297 -34.718251,-58.442367 -<br>34.718277,-58.442951 -34.717573,-58.443906 -<br>34.717048,-58.443785 -34.716996,-58.443254 -<br>34.71688,-58.442511 -34.716791,-58.441249 -<br>34.716649,-58.442273 -34.715288,-58.442569 -<br>34.715425,-58.442674 -34.715283,-58.443318 -<br>34.715377,-58.443421 -34.715248,-58.444787 -<br>34.715953,-58.445116 -34.71553,-58.445044 -<br>34.715493,-58.442951 -34.714317,-58.442033 -<br>34.713708,-58.442557 -34.712989))) |
| 1296 | Veinticinco de Mayo | Buenos Aires | Malvinas Argentinas | Tierras Altas         | (((-58.741504 -34.481423,-58.740772 -<br>34.481019,-58.740495 -34.480952,-58.740165 -<br>34.481354,-58.739906 -34.481269,-58.739593 -<br>34.48111,-58.738787 -34.480704,-58.738243 -<br>34.4813,-58.738581 -34.481427,-58.739447 -<br>34.48168,-58.73946 -34.481749,-58.739354 -<br>34.48192,-58.739107 -34.482187,-58.738829 -<br>34.482561,-58.740151 -34.483208,-58.740632 -<br>34.482525,-58.740792 -34.482342,-58.741139 -<br>34.481893,-58.741575 -34.482121,-58.741851 -<br>34.481762,-58.741426 -34.481568,-58.741504 -<br>34.481423)))  |



*[Firmas manuscritas]*




Congreso de la Nación

13-PE-22

OD 304

175

|      |                     |              |                     |                   |   |
|------|---------------------|--------------|---------------------|-------------------|---|
| 1297 | Villa Ángela        | Buenos Aires | Moreno              | Trujui            | ((( -58.747259 -34.594719, -58.747622 -34.594431, -58.74796 -34.594691, -58.748231 -34.594518, -58.749039 -34.593861, -58.749698 -34.59441, -58.74979 -34.594336, -58.750433 -34.59389, -58.749537 -34.593063, -58.748654 -34.59369, -58.747723 -34.59283, -58.746367 -34.593881, -58.747259 -34.594719))), ((-58.751083 -34.594173, -58.751439 -34.593898, -58.753213 -34.593935, -58.753251 -34.594058, -58.752897 -34.594204, -58.752929 -34.594315, -58.752526 -34.594615, -58.751899 -34.59416, -58.751454 -34.594469, -58.751083 -34.594173)))                          |
| 1298 | Calle 64 y Calle 15 | Buenos Aires | Mercedes            | Mercedes          | ((( -59.423354 -34.633242, -59.423148 -34.633243, -59.4231 -34.634783, -59.423306 -34.634792, -59.423354 -34.633242)))  |
| 1299 | San José Obrero     | Buenos Aires | Lomas de Zamora     | Villa Fiorito     | ((( -58.449052 -34.710412, -58.450248 -34.708898, -58.451185 -34.707646, -58.450881 -34.707469, -58.449745 -34.706846, -58.448926 -34.706317, -58.448541 -34.70611, -58.446697 -34.708127, -58.446978 -34.708299, -58.447136 -34.708413, -58.446451 -34.708562, -58.446337 -34.708634, -58.449052 -34.710412)))   |
| 1300 | Estación Mercedes   | Buenos Aires | Mercedes            | Mercedes          | ((( -59.429571 -34.658171, -59.428595 -34.658303, -59.428932 -34.659327, -59.429856 -34.659106, -59.429712 -34.658568, -59.429571 -34.658171)))   |
| 1301 | Tierra Verde        | Buenos Aires | Avellaneda          | Sarandi           | ((( -58.322312 -34.682815, -58.323687 -34.684016, -58.324194 -34.683612, -58.323871 -34.683333, -58.324826 -34.68255, -58.328777 -34.679497, -58.328814 -34.679469, -58.328779 -34.679438, -58.3291 -34.679189, -58.328718 -34.678841, -58.32927 -34.6784, -58.329069 -34.67824, -58.32869 -34.677747, -58.322312 -34.682815)))   |
| 1302 | Rawson y Matoso     | Buenos Aires | Malvinas Argentinas | Sourdeaux         | ((( -58.653935 -34.497317, -58.653619 -34.497052, -58.653294 -34.497298, -58.653374 -34.497448, -58.653582 -34.497594, -58.653286 -34.497843, -58.653528 -34.497975, -58.653485 -34.498028, -58.653639 -34.498147, -58.65371 -34.498094, -58.653847 -34.498239, -58.653999 -34.498371, -58.654144 -34.498252, -58.653989 -34.498069, -58.653833 -34.49789, -58.653843 -34.497695, -58.653984 -34.49767, -58.653799 -34.497489, -58.653935 -34.497317))), ((-58.653055 -34.49722, -58.652797 -34.497016, -58.652636 -34.497138, -58.652894 -34.497346, -58.653055 -34.49722))) |
| 1303 | Villa Escobar       | Buenos Aires | Moreno              | Francisco Álvarez | ((( -58.864984 -34.646937, -58.864005 -34.647918, -58.865241 -34.648732, -58.866255 -34.647731, -58.867807 -34.647153, -58.866626 -34.646282, -58.865712 -34.647291, -58.864984 -34.646937))), ((-58.869514 -34.646535, -58.869407 -34.64661, -58.867876 -34.647142, -58.868915 -34.646157, -58.869514 -34.646535)))  |
| 1304 | Los Prados          | Buenos Aires | La Matanza          | Villa             | ((( -58.609274 -34.68803, -58.608696 -  |



*[Firmas manuscritas]*



Congreso de la Nación

13-PE-22

OD 304

176

|      |                 |              |                 |                |  |
|------|-----------------|--------------|-----------------|----------------|--|
|      |                 | Aires        |                 | Luzuriaga      | 34.688505,-58.608219 -34.688923,-58.608571 -<br>34.689227,-58.609122 -34.688785,-58.609642 -<br>34.688336,-58.60961 -34.688259,-58.609274 -<br>34.68803)))   |
| 1305 | Unión y Fuerza  | Buenos Aires | Lomas de Zamora | Santa Catalina | ((( -58.462041 -34.749143,-58.464784 -<br>34.745372,-58.465594 -34.744259,-58.46478 -<br>34.743795,-58.459607 -34.750804,-58.459983 -<br>34.750978,-58.460551 -34.751221,-58.462041 -<br>34.749143)))  |
| 1306 | Barrio Parque 1 | Buenos Aires | Moreno          | Paso Del Rey   | ((( -58.756474 -34.620687,-58.755859 -<br>34.620175,-58.755774 -34.620242,-58.75521 -<br>34.620686,-58.754807 -34.621001,-58.755397 -<br>34.621534,-58.756474 -34.620687)))  |
| 1307 | Nueva Esperanza | Buenos Aires | Lomas de Zamora | Santa Catalina | ((( -58.496415 -34.729139,-58.493033 -<br>34.733696,-58.492887 -34.733684,-58.492481 -<br>34.734207,-58.49233 -34.734193,-58.490828 -<br>34.732827,-58.49137 -34.732423,-58.490425 -<br>34.731872,-58.490163 -34.732137,-58.487363 -<br>34.729723,-58.487401 -34.729617,-58.489127 -<br>34.72894,-58.4901 -34.728657,-58.491129 -<br>34.728498,-58.491448 -34.728421,-58.491639 -<br>34.728362,-58.492033 -34.728147,-58.492494 -<br>34.727891,-58.492664 -34.727708,-58.493116 -<br>34.72727,-58.49341 -34.72688,-58.493714 -<br>34.725904,-58.493851 -34.725198,-58.493991 -<br>34.725064,-58.494263 -34.724975,-58.4946 -<br>34.724924,-58.494957 -34.72491,-58.495609 -<br>34.724975,-58.495787 -34.724965,-58.495931 -<br>34.724922,-58.496258 -34.724757,-58.496507 -<br>34.724573,-58.496612 -34.724403,-58.496914 -<br>34.724106,-58.497266 -34.723885,-58.497779 -<br>34.723644,-58.498111 -34.723416,-58.498373 -<br>34.723278,-58.498966 -34.723127,-58.499462 -<br>34.723117,-58.499841 -34.72312,-58.50021 -<br>34.723106,-58.500533 -34.722981,-58.500781 -<br>34.722908,-58.500889 -34.72296,-58.500918 -<br>34.722993,-58.500977 -34.72306,-58.500984 -<br>34.72317,-58.500868 -34.723364,-58.496415 -<br>34.729139))) |
| 1308 | Néstor Kirchner | Buenos Aires | Lomas de Zamora | Santa Catalina | ((( -58.463466 -34.751134,-58.464157 -<br>34.750243,-58.465103 -34.750663,-58.467957 -<br>34.752083,-58.468179 -34.751785,-58.462298 -<br>34.748815,-58.460572 -34.751193,-58.461644 -<br>34.751594,-58.462311 -34.750683,-58.462448 -<br>34.750668,-58.463466 -34.751134)))   |
| 1309 | El Triunfo      | Buenos Aires | La Plata        | San Carlos     | ((( -58.006569 -34.922546,-58.0061 -34.922102,-<br>58.005653 -34.921693,-58.005551 -34.92161,-<br>58.005845 -34.921417,-58.005554 -34.921141,-<br>58.005298 -34.921285,-58.00536 -34.921855,-<br>58.005373 -34.922082,-58.005446 -34.922233,-<br>58.005721 -34.922547,-58.006102 -34.92289,-<br>58.006569 -34.922546)),(-58.005203 -<br>34.921984,-58.005213 -34.921737,-58.005183 -<br>34.92148,-58.005171 -34.92134,-58.004586 -<br>34.921738,-58.004999 -34.922145,-58.005203 -<br>34.921984)))   |
| 1310 | El Claro        | Buenos Aires | Tigre           | Benavidez      | ((( -58.681698 -34.419221,-58.678979 -   |



*[Firma manuscrita]*  
x





Congreso de la Nación

13-PE-22

OD 304

177

|      |                         |              |                 |                 |  |
|------|-------------------------|--------------|-----------------|-----------------|--|
|      |                         | Aires        |                 |                 | 34.417745,-58.678644 -34.41755,-58.678146 -<br>34.418197,-58.678454 -34.418359,-58.679746 -<br>34.419032,-58.681842 -34.420186,-58.682138 -<br>34.419771,-58.681549 -34.419442,-58.681698 -<br>34.419221)))  |
| 1311 | El Chaparral            | Buenos Aires | Lomas de Zamora | Villa Albertina | ((( -58.438349 -34.752132,-58.438626 -<br>34.751946,-58.438433 -34.751507,-58.438048 -<br>34.750379,-58.437493 -34.751111,-58.43712 -<br>34.751627,-58.438349 -34.752132)))  |
| 1312 | Sebastián               | Buenos Aires | Lomas de Zamora | Santa Catalina  | ((( -58.459646 -34.751674,-58.458482 -<br>34.753228,-58.459736 -34.753889,-58.460967 -<br>34.752179,-58.460104 -34.751823,-58.459646 -<br>34.751674)))   |
| 1313 | Pfizer                  | Buenos Aires | Moreno          | Trujui          | ((( -58.759997 -34.613686,-58.759206 -<br>34.612912,-58.758039 -34.613758,-58.758821 -<br>34.614529,-58.759997 -34.613686)))   |
| 1314 | El Triángulo 2          | Buenos Aires | La Matanza      | González Catán  | ((( -58.639442 -34.767255,-58.640061 -<br>34.767393,-58.639973 -34.767246,-58.637996 -<br>34.76668,-58.636072 -34.766125,-58.636054 -<br>34.766297,-58.636304 -34.76652,-58.637651 -<br>34.76765,-58.637761 -34.767586,-58.638026 -<br>34.767509,-58.638338 -34.767416,-58.638588 -<br>34.767348,-58.638891 -34.767306,-58.639218 -<br>34.767272,-58.639442 -34.767255)))  |
| 1315 | Madre Teresa de Calcuta | Buenos Aires | La Matanza      | Isidro Casanova | ((( -58.566153 -34.734,-58.565957 -34.734866.-<br>58.566479 -34.734978,-58.567089 -34.735081.-<br>58.567556 -34.734718,-58.567373 -34.734212.-<br>58.566153 -34.734)))   |
| 1316 | Luján                   | Buenos Aires | Avellaneda      | Gerli           | ((( -58.353115 -34.69341,-58.352318 -<br>34.694046,-58.351895 -34.693696,-58.350304 -<br>34.695052,-58.351908 -34.696348,-58.351851 -<br>34.697064,-58.351297 -34.697523,-58.351083 -<br>34.697608,-58.350678 -34.697902,-58.351514 -<br>34.698623,-58.352697 -34.697713,-58.353259 -<br>34.697244,-58.35245 -34.696536,-58.353476 -<br>34.695762,-58.352693 -34.695011,-58.353139 -<br>34.694692,-58.353678 -34.695133,-58.354289 -<br>34.69464,-58.353545 -34.694066,-58.353594 -<br>34.693914,-58.353456 -34.69373,-58.353115 -<br>34.69341)))                      |
| 1317 | José Hernández          | Buenos Aires | La Matanza      | Tapiales        | ((( -58.49082 -34.717083,-58.490528 -<br>34.717005,-58.490241 -34.716902,-58.489598 -<br>34.716899,-58.489109 -34.716893,-58.488838 -<br>34.717059,-58.488776 -34.717108,-58.488992 -<br>34.717314,-58.488959 -34.717342,-58.489743 -<br>34.718043,-58.490237 -34.717636,-58.490374 -<br>34.71771,-58.490602 -34.717892,-58.490365 -<br>34.718114,-58.491071 -34.718729,-58.491284 -<br>34.718526,-58.491236 -34.718482,-58.491792 -<br>34.71797,-58.492271 -34.718342,-58.492664 -<br>34.718049,-58.492854 -34.717856,-58.49294 -<br>34.71767,-58.49082 -34.717083))) |
| 1318 | La Juanita              | Buenos Aires | La Matanza      | Gregorio De     | ((( -58.626784 -34.740746,-58.626391 -   |



*[Firma manuscrita]*

*[Firma manuscrita]*

x



Congreso de la Nación

13-PE-22

OD 304

178

|      |                   |              |             |                 |  |
|------|-------------------|--------------|-------------|-----------------|--|
|      |                   | Aires        |             | Laferrere       | 34.740404,-58.625842 -34.73993,-58.625594 -<br>34.739727,-58.625142 -34.73934,-58.624554 -<br>34.738838,-58.623808 -34.739421,-58.624415 -<br>34.739964,-58.625314 -34.740711,-58.625439 -<br>34.740813,-58.625519 -34.740857,-58.626052 -<br>34.741318,-58.626784 -34.740746)))   |
| 1319 | René Salamanca    | Buenos Aires | La Matanza  | González Catán  | (((58.649665 -34.74417,-58.649646 -<br>34.744152,-58.648439 -34.743168,-58.648433 -<br>34.743163,-58.644982 -34.745829,-58.644067 -<br>34.746493,-58.645415 -34.747547,-58.649665 -<br>34.74417)))   |
| 1320 | Biocca            | Buenos Aires | San Vicente | San Vicente     | (((58.428206 -35.037809,-58.430381 -<br>35.036327,-58.43044 -35.03625,-58.430454 -<br>35.036143,-58.430431 -35.036054,-58.426259 -<br>35.032323,-58.424017 -35.034036,-58.424909 -<br>35.034848,-58.426034 -35.034002,-58.4269 -<br>35.034769,-58.425768 -35.035638,-58.428206 -<br>35.037809)))   |
| 1321 | Doce de Octubre   | Buenos Aires | La Matanza  | González Catán  | (((58.64134 -34.741388,-58.640549 -<br>34.742061,-58.644982 -34.745829,-58.65011 -<br>34.741868,-58.649171 -34.741065,-58.652715 -<br>34.738238,-58.65147 -34.737097,-58.649716 -<br>34.735527,-58.649103 -34.735337,-58.645662 -<br>34.738084,-58.64401 -34.736629,-58.639734 -<br>34.739955,-58.64134 -34.741388)))  |
| 1322 | La Jabonera       | Buenos Aires | La Matanza  | La Tablada      | (((58.51527 -34.687512,-58.516358 -34.68853,-<br>58.517384 -34.687787,-58.516339 -34.686771,-<br>58.516287 -34.68678,-58.51527 -34.687512)))   |
| 1323 | Presidente Ibáñez | Buenos Aires | Morón       | Morón           | (((58.615971 -34.680148,-58.617104 -<br>34.679302,-58.618076 -34.678601,-58.618689 -<br>34.678116,-58.617563 -34.677132,-58.615556 -<br>34.678761,-58.614927 -34.678232,-58.614761 -<br>34.678368,-58.615382 -34.678896,-58.614946 -<br>34.679219,-58.615971 -34.680148)))   |
| 1324 | Justo Villegas    | Buenos Aires | La Matanza  | San Justo       | (((58.554979 -34.707999,-58.554419 -<br>34.707505,-58.554094 -34.707726,-58.552996 -<br>34.708613,-58.553025 -34.708647,-58.554317 -<br>34.708489,-58.554688 -34.708255,-58.554979 -<br>34.707999)))   |
| 1325 | Arroyo Las Tunas  | Buenos Aires | Tigre       | General Pacheco | (((58.662562 -34.438249,-58.661189 -<br>34.438553,-58.659683 -34.438936,-58.659429 -<br>34.438738,-58.659287 -34.438659,-58.658634 -<br>34.438788,-58.658709 -34.438939,-58.658928 -<br>34.4392,-58.659178 -34.439487,-58.659396 -<br>34.439743,-58.659854 -34.440375,-58.659992 -<br>34.440445,-58.660401 -34.440707,-58.661246 -<br>34.440494,-58.662025 -34.440318,-58.662572 -<br>34.441743,-58.662914 -34.441671,-58.66334 -<br>34.442864,-58.663693 -34.442738,-58.66372 -<br>34.442446,-58.66336 -34.441553,-58.663683 -<br>34.44143,-58.663154 -34.43997,-58.662795 -<br>34.438926,-58.662772 -34.438777,-58.662562 -<br>34.438249)),((-58.66688 -34.447313,-58.666902<br>-34.447169,-58.66703 -34.447061,-58.667474 -<br>34.446694,-58.667175 -34.446092,-58.666955 - |



*[Firma manuscrita]*

*[Firma manuscrita]*




Congreso de la Nación

13-PE-22

OD 304

179

|      |                          |              |            |                 |  |
|------|--------------------------|--------------|------------|-----------------|--|
|      |                          |              |            |                 | 34.4453,-58.666488 -34.445446,-58.666719 -<br>34.44622,-58.666824 -34.446683,-58.666735 -<br>34.447189,-58.666676 -34.447503,-58.666622 -<br>34.448224,-58.666724 -34.448682,-58.667177 -<br>34.448575,-58.66688 -34.447313)),((-58.665965<br>-34.444995,-58.665667 -34.444119,-58.665559 -<br>34.443943,-58.665075 -34.444092,-58.665067 -<br>34.444198,-58.665254 -34.444388,-58.665458 -<br>34.444526,-58.66571 -34.444734,-58.665873 -<br>34.445023,-58.665965 -34.444995)))   |
| 1327 | San Alberto              | Buenos Aires | La Matanza | Isidro Casanova | (((58.575672 -34.714955,-58.574755 -<br>34.714054,-58.574695 -34.713962,-58.573804 -<br>34.713159,-58.573003 -34.713715,-58.573927 -<br>34.714652,-58.573673 -34.714866,-58.574554 -<br>34.715667,-58.574614 -34.715816,-58.575646 -<br>34.716806,-58.576124 -34.716488,-58.576759 -<br>34.715996,-58.575672 -34.714955)))   |
| 1328 | Los Ceibos II            | Buenos Aires | La Matanza | González Catán  | (((58.623247 -34.807357,-58.62309 -<br>34.806376,-58.622936 -34.80608,-58.622614 -<br>34.805921,-58.621993 -34.805947,-58.621304 -<br>34.805714,-58.621034 -34.805523,-58.621896 -<br>34.804868,-58.625975 -34.801535,-58.629006 -<br>34.799096,-58.630454 -34.800364,-58.628891 -<br>34.801633,-58.630467 -34.802924,-58.625181 -<br>34.808063,-58.623988 -34.807585,-58.623435 -<br>34.807467,-58.623247 -34.807357)),((-58.632673<br>-34.797192,-58.631711 -34.79694,-58.630743 -<br>34.797703,-58.632354 -34.798078,-58.632673 -<br>34.797192))) |
| 1329 | Scasso                   | Buenos Aires | La Matanza | González Catán  | (((58.64403 -34.73105,-58.64194 -34.732624,-<br>58.641397 -34.733109,-58.643159 -34.734437,-<br>58.643326 -34.734548,-58.644116 -34.735192,-<br>58.64313 -34.735937,-58.643974 -34.736601,-<br>58.645418 -34.73548,-58.645453 -34.735424,-<br>58.647413 -34.733893,-58.64403 -34.73105)))  |
| 1330 | Diecinueve de Septiembre | Buenos Aires | La Matanza | González Catán  | (((58.676448 -34.763996,-58.673592 -<br>34.766323,-58.671509 -34.764575,-58.667569 -<br>34.76773,-58.667651 -34.7678,-58.667069 -<br>34.768283,-58.667105 -34.768318,-58.669048 -<br>34.769966,-58.671711 -34.768664,-58.673683 -<br>34.770293,-58.674127 -34.769903,-58.675028 -<br>34.770682,-58.676328 -34.769704,-58.675011 -<br>34.768511,-58.678381 -34.765872,-58.676448 -<br>34.763996)))  |
| 1331 | Veinte de Diciembre      | Buenos Aires | La Matanza | Rafael Castillo | (((58.623968 -34.722556,-58.622779 -<br>34.723472,-58.623958 -34.724572,-58.625137 -<br>34.723667,-58.623968 -34.722556)))   |
| 1332 | Basualdo                 | Buenos Aires | Tigre      | Don Torcuato    | (((58.645001 -34.485239,-58.645159 -<br>34.485064,-58.64467 -34.484258,-58.644483 -<br>34.484094,-58.643928 -34.48382,-58.643456 -<br>34.484409,-58.644268 -34.484843,-58.644351 -<br>34.484902,-58.644491 -34.48498,-58.644527 -<br>34.484984,-58.645001 -34.485239)))  |
| 1333 | San Cayetano II          | Buenos Aires | La Matanza | Rafael Castillo | (((58.627468 -34.717421,-58.624894 -<br>34.715216,-58.622394 -34.717148,-58.624269 -   |



*[Firma manuscrita]*

*[Firma manuscrita]*



Congreso de la Nación

13-PE-22

OD 304

180

|      |                           |              |             |                   |   |
|------|---------------------------|--------------|-------------|-------------------|---|
|      |                           |              |             |                   | 34.718916,-58.624422 -34.719044,-58.624321 -<br>34.719122,-58.624483 -34.71949,-58.624546 -<br>34.719557,-58.624799 -34.719377,-58.624819 -<br>34.719401,-58.624925 -34.719479,-58.624968 -<br>34.71947,-58.627468 -34.717421))))   |
| 1334 | La Lomita                 | Buenos Aires | La Matanza  | González Catán    | (((-58.645471 -34.753394,-58.646771 -<br>34.754411,-58.649148 -34.756414,-58.651727 -<br>34.754338,-58.648132 -34.751295,-58.648098 -<br>34.751322,-58.645471 -34.753394))))  |
| 1335 | El Trébol                 | Buenos Aires | La Matanza  | Rafael Castillo   | (((-58.63966 -34.734405,-58.641365 -<br>34.733024,-58.640606 -34.732403,-58.64113 -<br>34.732002,-58.640547 -34.731553,-58.640841 -<br>34.731316,-58.641425 -34.731792,-58.641459 -<br>34.73177,-58.642209 -34.732358,-58.64292 -<br>34.731819,-58.641548 -34.730666,-58.64221 -<br>34.730156,-58.642874 -34.730706,-58.644339 -<br>34.729549,-58.64372 -34.728976,-58.642335 -<br>34.730051,-58.63943 -34.727496,-58.635383 -<br>34.730642,-58.63966 -34.734405))))  |
| 1336 | Doce de Octubre           | Buenos Aires | La Matanza  | Lomas Del Mirador | (((-58.544293 -34.666491,-58.542747 -<br>34.666055,-58.542383 -34.666407,-58.543426 -<br>34.667309,-58.544293 -34.666491))))  |
| 1337 | Villa 48                  | Buenos Aires | La Matanza  | San Justo         | (((-58.574486 -34.67054,-58.573812 -<br>34.669933,-58.573226 -34.670378,-58.5739 -<br>34.67099,-58.574486 -34.67054))))   |
| 1338 | Corrientes y Arroyo Claro | Buenos Aires | Tigre       | Benavidez         | (((-58.680136 -34.413731,-58.679961 -<br>34.413946,-58.679799 -34.414382,-58.68059 -<br>34.414991,-58.68089 -34.414657,-58.680763 -<br>34.414327,-58.680367 -34.413857,-58.680136 -<br>34.413731))))  |
| 1339 | Rancho Grande San Lorenzo | Buenos Aires | Avellaneda  | Zona De Reserva   | (((-58.303086 -34.688277,-58.30407 -<br>34.687591,-58.30479 -34.688213,-58.302085 -<br>34.69038,-58.301308 -34.6897,-58.302092 -<br>34.689096,-58.301353 -34.688449,-58.30094 -<br>34.688766,-58.300587 -34.688427,-58.300247 -<br>34.688714,-58.299796 -34.688339,-58.300553 -<br>34.687806,-58.300689 -34.687704,-58.301213 -<br>34.687331,-58.301139 -34.687271,-58.301259 -<br>34.687168,-58.300802 -34.686787,-58.300565 -<br>34.686702,-58.300492 -34.68661,-58.301041 -<br>34.68638,-58.301449 -34.686212,-58.301857 -<br>34.686063,-58.302289 -34.68596,-58.302324 -<br>34.686099,-58.303288 -34.686883,-58.302396 -<br>34.687694,-58.303086 -34.688277)))) |
| 1340 | Ocho de Octubre           | Buenos Aires | San Vicente | San Vicente       | (((-58.408579 -35.019961,-58.405777 -<br>35.018282,-58.407088 -35.016771,-58.405091 -<br>35.015531,-58.403104 -35.017832,-58.404088 -<br>35.018418,-58.403409 -35.019166,-58.407195 -<br>35.021472,-58.408579 -35.019961))))  |
| 1341 | La Laurita                | Buenos Aires | San Vicente | Alejandro Korn    | (((-58.397764 -34.988448,-58.397285 -<br>34.989006,-58.396199 -34.988392,-58.395729 -<br>34.988953,-58.396793 -34.989564,-58.396294 -<br>34.990167,-58.397292 -34.990723,-58.398766 -   |



*[Firma manuscrita]*



Congreso de la Nación

13-PE-22  
OD 304  
181

|      |                |              |            |                 |   |
|------|----------------|--------------|------------|-----------------|---|
|      |                |              |            |                 | 34.989004,-58.397764 -34.988448)))  |
| 1342 | Nuestro Futuro | Buenos Aires | La Matanza | González Catán  | ((( -58.596379 -34.782217,-58.59244 -34.778881,-58.590174 -34.780736,-58.594097 -34.784023,-58.596379 -34.782217)))   |
| 1343 | Danubio        | Buenos Aires | La Matanza | Isidro Casanova | ((( -58.572716 -34.712311,-58.571943 -34.711613,-58.57182 -34.711364,-58.57059 -34.710282,-58.570356 -34.710418,-58.571598 -34.711866,-58.571773 -34.712064,-58.572257 -34.712618,-58.572716 -34.712311)))  |
| 1344 | Santa Rita     | Buenos Aires | La Matanza | González Catán  | ((( -58.663216 -34.771417,-58.662651 -34.770922,-58.662844 -34.770745,-58.66304 -34.770849,-58.663319 -34.770627,-58.660908 -34.768588,-58.664247 -34.765887,-58.665137 -34.766614,-58.665719 -34.766161,-58.667651 -34.7678,-58.665954 -34.769206,-58.664403 -34.767915,-58.663596 -34.768537,-58.665142 -34.769826,-58.664426 -34.770399,-58.663216 -34.771417)))   |
| 1345 | Costa Azul     | Buenos Aires | La Matanza | González Catán  | ((( -58.608728 -34.787423,-58.609099 -34.787153,-58.609614 -34.787488,-58.609947 -34.787144,-58.610238 -34.787395,-58.610825 -34.786978,-58.611823 -34.787825,-58.61231 -34.787433,-58.610726 -34.786059,-58.609201 -34.784761,-58.608318 -34.785316,-58.60828 -34.785416,-58.607409 -34.785943,-58.607066 -34.786065,-58.606843 -34.786199,-58.60807 -34.787345,-58.608281 -34.787454,-58.608728 -34.787423)))   |
| 1346 | Trujú 3        | Buenos Aires | Moreno     | Trujú           | ((( -58.729914 -34.595039,-58.727926 -34.596494,-58.728727 -34.597213,-58.729431 -34.596691,-58.730688 -34.595743,-58.729914 -34.595039)))  |
| 1348 | La Isla        | Buenos Aires | La Matanza | Villa Celina    | ((( -58.483469 -34.723321,-58.483539 -34.722956,-58.483461 -34.722802,-58.483453 -34.722239,-58.482329 -34.72209,-58.481388 -34.722319,-58.480924 -34.722436,-58.481029 -34.722617,-58.48087 -34.722675,-58.480715 -34.722748,-58.480475 -34.722889,-58.480574 -34.723019,-58.482157 -34.724472,-58.482099 -34.724672,-58.482794 -34.724952,-58.48295 -34.724894,-58.483304 -34.723849,-58.483469 -34.723321)))   |
| 1349 | Nicoll         | Buenos Aires | La Matanza | Virrey Del Pino | ((( -58.664142 -34.791481,-58.663632 -34.791198,-58.663274 -34.791056,-58.662665 -34.790895,-58.661914 -34.790729,-58.661049 -34.79052,-58.660703 -34.790423,-58.659819 -34.789829,-58.658762 -34.789797,-58.652508 -34.794826,-58.65167 -34.795546,-58.649193 -34.797378,-58.648836 -34.797082,-58.64797 -34.797778,-58.650092 -34.799503,-58.650099 -34.799509,-58.651472 -34.798432,-58.654176 -34.796249,-58.655208 -34.797096,-58.656204 -34.797959,-58.656261 -34.797914,-58.657137 -34.7972,-58.658139 -34.796384,-58.659686 -34.795136,-58.664142 -34.791481))) |



*[Firmas manuscritas]*



Congreso de la Nación

13-PE-22

OD 304

182

|      |                      |              |            |                   |  |
|------|----------------------|--------------|------------|-------------------|--|
| 1350 | Independencia        | Buenos Aires | La Matanza | González Catán    | ((( -58.600994 -34.778564, -58.597904 -34.775935, -58.596715 -34.776934, -58.599748 -34.779534, -58.600994 -34.778564)))   |
| 1351 | El Dorado            | Buenos Aires | La Matanza | González Catán    | ((( -58.646771 -34.754411, -58.645471 -34.753394, -58.644253 -34.75237, -58.641771 -34.754419, -58.644205 -34.756494, -58.646771 -34.754411)))   |
| 1352 | Rififi               | Buenos Aires | Moreno     | Moreno            | ((( -58.812712 -34.668967, -58.812669 -34.669074, -58.813729 -34.671845, -58.813826 -34.671918, -58.816967 -34.671094, -58.816988 -34.671, -58.816421 -34.669666, -58.816322 -34.669544, -58.815828 -34.66818, -58.815749 -34.668134, -58.812712 -34.668967)))   |
| 1353 | Puerta de Hierro     | Buenos Aires | La Matanza | San Justo         | ((( -58.558001 -34.708463, -58.557885 -34.708238, -58.553212 -34.708808, -58.553088 -34.708918, -58.556883 -34.710912, -58.557244 -34.710349, -58.55746 -34.710048, -58.557604 -34.710002, -58.557953 -34.709642, -58.557764 -34.709385, -58.557817 -34.709227, -58.558001 -34.708463)))   |
| 1356 | Pelufo               | Buenos Aires | La Matanza | Villa Luzuriaga   | ((( -58.599857 -34.674624, -58.600352 -34.674152, -58.602182, -34.675656, -58.60221 -34.675769, -58.602063 -34.675962, -58.60194 -34.676054, -58.601756 -34.676038, -58.601732 -34.676089, -58.600941 -34.676731, -58.600508 -34.676394, -58.600136 -34.676095, -58.600045 -34.67578, -58.600041 -34.675766, -58.600088 -34.675612, -58.600401 -34.675304, -58.599891 -34.675203, -58.599835 -34.675086, -58.599932 -34.674865, -58.599857 -34.674624))) |
| 1357 | Palito               | Buenos Aires | La Matanza | San Justo         | ((( -58.550282 -34.701942, -58.552151 -34.700551, -58.550067 -34.698704, -58.548791 -34.699693, -58.548356 -34.70002, -58.550282 -34.701942)))   |
| 1358 | Villa 21             | Buenos Aires | La Matanza | San Justo         | ((( -58.572939 -34.698316, -58.571802 -34.697297, -58.570659 -34.698149, -58.571782 -34.699155, -58.572939 -34.698316)))   |
| 1359 | Sarmiento            | Buenos Aires | La Matanza | Lomas Del Mirador | ((( -58.518352 -34.670569, -58.517643 -34.670018, -58.51817 -34.66956, -58.518863 -34.670101, -58.518352 -34.670569)))   |
| 1360 | Santos Vega          | Buenos Aires | La Matanza | Lomas Del Mirador | ((( -58.541927 -34.673761, -58.539069 -34.67193, -58.539401 -34.671643, -58.539349 -34.671549, -58.540376 -34.670632, -58.540589 -34.670784, -58.540701 -34.670795, -58.541181 -34.670416, -58.543501 -34.672577, -58.541927 -34.673761)))   |
| 1361 | Chiclana e Iwanowski | Buenos Aires | La Matanza | La Tablada        | ((( -58.538865 -34.693886, -58.53831 -34.693385, -58.538245 -34.693292, -58.537719 -34.692834, -58.537508 -34.692999, -58.538651 -34.694042, -58.538865 -34.693886)))  |



*[Firmas manuscritas]*



Congreso de la Nación

13-PE-22  
OD 304  
183

|      |                   |              |             |                 |  |
|------|-------------------|--------------|-------------|-----------------|--|
| 1362 | Cascallares 2     | Buenos Aires | Moreno      | La Reja         | (((-58.818664 -34.683875,-58.818762 -34.68393,-58.818997 -34.683807,-58.823774 -34.678867,-58.823182 -34.67746,-58.816741 -34.679239,-58.818664 -34.683875)))  |
| 1363 | El Porvenir       | Buenos Aires | La Matanza  | Rafael Castillo | (((-58.622171 -34.729161,-58.620636 -34.730392,-58.622691 -34.732057,-58.624214 -34.730864,-58.622171 -34.729161)))  |
| 1364 | Arroyo Morón      | Buenos Aires | Hurlingham  | Hurlingham      | (((-58.620685 -34.605122,-58.621668 -34.604158,-58.621649 -34.604135,-58.621639 -34.604132,-58.62164 -34.604106,-58.621645 -34.603986,-58.621646 -34.603954,-58.621663 -34.603566,-58.621668 -34.603411,-58.62167 -34.603366,-58.621744 -34.603157,-58.621856 -34.603043,-58.621941 -34.602962,-58.621712 -34.602765,-58.621537 -34.60287,-58.621404 -34.603221,-58.621251 -34.603699,-58.621105 -34.604133,-58.620945 -34.604422,-58.620658 -34.604688,-58.620597 -34.604801,-58.620685 -34.605122)))   |
| 1365 | Santa Clara       | Buenos Aires | La Matanza  | San Justo       | (((-58.575406 -34.698283,-58.575926 -34.697885,-58.574889 -34.696919,-58.574347 -34.697283,-58.575406 -34.698283)),((-58.576124 -34.698389,-58.575559 -34.698847,-58.57576 -34.699041,-58.575468 -34.699273,-58.575344 -34.699137,-58.575041 -34.699359,-58.575373 -34.69964,-58.575444 -34.699604,-58.575475 -34.699615,-58.575726 -34.699436,-58.575788 -34.699525,-58.576017 -34.699768,-58.576335 -34.699508,-58.575858 -34.699035,-58.576063 -34.698866,-58.576585 -34.699349,-58.576919 -34.699089,-58.576306 -34.698531,-58.576971 -34.698111,-58.57676 -34.697886,-58.576045 -34.698313,-58.576124 -34.698389))) |
| 1366 | Tuyuti            | Buenos Aires | La Matanza  | Tapiales        | (((-58.505625 -34.701987,-58.50513 -34.701562,-58.504574 -34.701965,-58.505058 -34.702407,-58.505625 -34.701987)),((-58.504784 -34.70164,-58.50449 -34.701373,-58.504427 -34.701416,-58.503924 -34.701793,-58.504218 -34.70206,-58.504784 -34.70164)))   |
| 1367 | Cascallares 1     | Buenos Aires | Moreno      | La Reja         | (((-58.822184 -34.674906,-58.823755 -34.67447,-58.82361 -34.674101,-58.822052 -34.674554,-58.822184 -34.674906)))  |
| 1368 | Saavedra Lamas II | Buenos Aires | José C. Paz | José C. Paz     | (((-58.810916 -34.510262,-58.809316 -34.509138,-58.808265 -34.5102,-58.807769 -34.510682,-58.80517 -34.513414,-58.806316 -34.514183,-58.806321 -34.514276,-58.806764 -34.514588,-58.809665 -34.511521,-58.810061 -34.511809,-58.810694 -34.511141,-58.810317 -34.510853,-58.810916 -34.510262)))   |
| 1369 | Sin Nombre        | Buenos Aires | Tigre       | Benavidez       | (((-58.697877 -34.418472,-58.697339 -34.419186,-58.695295 -34.418369,-58.693776 -34.4202,-58.700007 -34.423498,-58.700063 -34.423347,-58.699761 -34.422957,-58.702739 -34.418999,-58.700908 -34.418083,-58.699829 -34.419436,-58.697877 -34.418472)))  |



*[Firma manuscrita]*  
x



Congreso de la Nación

13-PE-22

OD 304

184

|      |                     |              |             |                          |   |
|------|---------------------|--------------|-------------|--------------------------|---|
| 1370 | Roosevelt I         | Buenos Aires | José C. Paz | José C. Paz              | (((-58.800445 -34.515881,-58.800441 - 34.515768,-58.79905 -34.514816,-58.797717 - 34.516225,-58.798167 -34.516543,-58.799142 - 34.517173,-58.800445 -34.515881)))   |
| 1371 | San Pantaleón III   | Buenos Aires | José C. Paz | José C. Paz              | (((-58.80142 -34.517336,-58.799249 - 34.519348,-58.801058 -34.520629,-58.8034 - 34.518326,-58.802944 -34.51803,-58.802479 - 34.517871,-58.802093 -34.51788,-58.801974 - 34.517979,-58.801812 -34.51787,-58.801932 - 34.517703,-58.80142 -34.517336)))   |
| 1372 | San Agustín         | Buenos Aires | José C. Paz | José C. Paz              | (((-58.799267 -34.524379,-58.796857 - 34.526804,-58.798123 -34.527695,-58.798152 - 34.527835,-58.798924 -34.528325,-58.799714 - 34.527519,-58.798262 -34.526559,-58.799912 - 34.524864,-58.799267 -34.524379)))   |
| 1373 | San Atilio          | Buenos Aires | José C. Paz | José C. Paz              | (((-58.819206 -34.501928,-58.819709 - 34.502446,-58.819851 -34.502583,-58.819903 - 34.503117,-58.81905 -34.503537,-58.818901 - 34.503399,-58.818808 -34.503444,-58.818398 - 34.503802,-58.81882 -34.504085,-58.81894 - 34.503974,-58.819079 -34.503876,-58.819322 - 34.504027,-58.819224 -34.504223,-58.818784 - 34.504714,-58.81829 -34.504445,-58.817709 - 34.504996,-58.817892 -34.505138,-58.817219 - 34.505963,-58.814326 -34.504027,-58.815072 - 34.503334,-58.815109 -34.503092,-58.819206 - 34.501928)))  |
| 1374 | San Pantaleón II    | Buenos Aires | José C. Paz | José C. Paz              | (((-58.804961 -34.515534,-58.803986 - 34.516504,-58.804278 -34.516717,-58.805292 - 34.515764,-58.804961 -34.515534)),(-58.805137 -34.513434,-58.803887 -34.514732,-58.804926 - 34.515485,-58.806241 -34.514192,-58.805137 - 34.513434)))  |
| 1375 | Malvinas Argentinas | Buenos Aires | Ituzaingó   | Villa Gobernador Udaondo | (((-58.715596 -34.612758,-58.714617 - 34.611909,-58.7134 -34.612889,-58.714359 - 34.613761,-58.715596 -34.612758)))   |
| 1376 | Cortejarena         | Buenos Aires | Moreno      | La Reja                  | (((-58.836715 -34.622331,-58.838592 - 34.623639,-58.837157 -34.625237,-58.838114 - 34.625883,-58.838986 -34.624939,-58.839954 - 34.625618,-58.84122 -34.624261,-58.837375 - 34.621682,-58.836715 -34.622331)))  |
| 1377 | Arroyo Finochetto   | Buenos Aires | La Matanza  | González Catán           | (((-58.610077 -34.765721,-58.609722 - 34.765497,-58.609078 -34.766814,-58.609168 - 34.76752,-58.609009 -34.767758,-58.609328 - 34.7681,-58.608247 -34.769869,-58.607738 - 34.770685,-58.607007 -34.770952,-58.606546 - 34.771678,-58.60667 -34.77187,-58.607021 - 34.772002,-58.607217 -34.771566,-58.607519 - 34.771227,-58.608092 -34.771011,-58.608443 - 34.770682,-58.608587 -34.770373,-58.608761 - 34.770093,-58.608867 -34.769688,-58.608909 - 34.769575,-58.609151 -34.769163,-58.609251 - 34.769154,-58.609516 -34.768788,-58.609565 - 34.76863,-58.609746 -34.768432,-58.609796 - |



*[Firma manuscrita]*

*[Firma manuscrita]*

x





Congreso de la Nación

13-PE-22

OD 304

185

|      |                   |              |                 |                          |  |
|------|-------------------|--------------|-----------------|--------------------------|--|
|      |                   |              |                 |                          | 34.76825,-58.609739 -34.766913,-58.609783 -<br>34.766859,-58.610077 -34.765721)))  |
| 1378 | Las Margaritas    | Buenos Aires | Merlo           | Pontevedra               | ((( -58.719661 -34.735416,-58.720981 -<br>34.734401,-58.723158 -34.732575,-58.721704 -<br>34.731334,-58.720274 -34.732479,-58.719017 -<br>34.731363,-58.717976 -34.732088,-58.71687 -<br>34.733013,-58.719661 -34.735416)))  |
| 1379 | Pueyrredón        | Buenos Aires | José C. Paz     | José C. Paz              | ((( -58.764295 -34.534338,-58.763281 -<br>34.535621,-58.761114 -34.534529,-58.761754 -<br>34.533763,-58.760837 -34.533242,-58.761318 -<br>34.532704,-58.764295 -34.534338)))   |
| 1380 | La Unión          | Buenos Aires | Ituzaingó       | Villa Gobernador Udaondo | ((( -58.668213 -34.627918,-58.668462 -<br>34.627963,-58.668805 -34.627704,-58.668949 -<br>34.627838,-58.669098 -34.627724,-58.669286 -<br>34.627581,-58.668939 -34.627262,-58.668879 -<br>34.627261,-58.668348 -34.62769,-58.668166 -<br>34.627855,-58.668213 -34.627918)))  |
| 1381 | América Latina    | Buenos Aires | Lomas de Zamora | Villa Lamadrid           | ((( -58.474103 -34.724579,-58.47376 -<br>34.724681,-58.47395 -34.724948,-58.474041 -<br>34.725024,-58.474215 -34.725232,-58.475594 -<br>34.72444,-58.475254 -34.723959,-58.475129 -<br>34.723956,-58.472486 -34.72042,-58.471582 -<br>34.721151,-58.472456 -34.722345,-58.474103 -<br>34.724579)))((-58.475261 -34.72482,-58.474777<br>-34.725058,-58.4749 -34.725248,-58.475154 -<br>34.725171,-58.475292 -34.725274,-58.475371 -<br>34.725354,-58.47564 -34.725322,-58.475863 -<br>34.725115,-58.475261 -34.72482))) |
| 1382 | Provincias Unidas | Buenos Aires | José C. Paz     | José C. Paz              | ((( -58.753983 -34.502202,-58.754957 -<br>34.50102,-58.755043 -34.500874,-58.755986 -<br>34.499702,-58.755096 -34.499265,-58.754132 -<br>34.5006,-58.753886 -34.501024,-58.753818 -<br>34.501143,-58.753809 -34.5013,-58.75335 -<br>34.501883,-58.753983 -34.502202)))   |
| 1383 | Viena             | Buenos Aires | José C. Paz     | José C. Paz              | ((( -58.77079 -34.497718,-58.769153 -<br>34.499902,-58.774881 -34.502915,-58.777731 -<br>34.504437,-58.779372 -34.502352,-58.77079 -<br>34.497718)))   |
| 1384 | La Cava           | Buenos Aires | José C. Paz     | José C. Paz              | ((( -58.785042 -34.512697,-58.784378 -<br>34.513508,-58.785161 -34.514016,-58.785229 -<br>34.514051,-58.786022 -34.514597,-58.786569 -<br>34.514974,-58.786973 -34.514478,-58.787693 -<br>34.51356,-58.788198 -34.513781,-58.79023 -<br>34.511677,-58.788473 -34.510495,-58.785074 -<br>34.511455,-58.785723 -34.511848,-58.785574 -<br>34.512127,-58.785042 -34.512697)))   |
| 1385 | El Ceibo          | Buenos Aires | José C. Paz     | José C. Paz              | ((( -58.782773 -34.519724,-58.782318 -<br>34.519436,-58.78181 -34.519135,-58.780835 -<br>34.518475,-58.780364 -34.51919,-58.779059 -<br>34.520991,-58.781557 -34.522641,-58.782145 -<br>34.522098,-58.783188 -34.522707,-58.783682 -<br>34.522136,-58.783533 -34.522006,-58.783761 -<br>34.521738,-58.784582 -34.520908,-58.783277 -   |



*[Firma manuscrita]*

*[Firma manuscrita]*



Congreso de la Nación

13-PE-22

OD 304

186

|      |                      |              |                    |                   |   |
|------|----------------------|--------------|--------------------|-------------------|---|
|      |                      |              |                    |                   | 34.520064,-58.782773 -34.519724)))  |
| 1386 | Mirador de Altube II | Buenos Aires | José C. Paz        | José C. Paz       | (((58.779251 -34.54478,-58.77994 -34.544049,-58.779316 -34.543653,-58.779195 -34.543744,-58.779114 -34.543678,-58.77991 -34.542909,-58.777808 -34.541487,-58.776409 -34.542851,-58.777014 -34.543273,-58.778354 -34.54416,-58.778783 -34.544449,-58.779251 -34.54478)))   |
| 1387 | San Cayetano         | Buenos Aires | Chascomús          | Chascomús         | (((58.018805 -35.523961,-58.008665 -35.531268,-58.010043 -35.532757,-58.009822 -35.535499,-58.012737 -35.536636,-58.016063 -35.536114,-58.018069 -35.535914,-58.018949 -35.535159,-58.019219 -35.534182,-58.019434 -35.531231,-58.019605 -35.528839,-58.019734 -35.527197,-58.019755 -35.525957,-58.01982 -35.524281,-58.019557 -35.523989,-58.018805 -35.523961)))   |
| 1388 | Villa Coll           | Buenos Aires | San Vicente        | Alejandro Korn    | (((58.390906 -34.975775,-58.389908 -34.975289,-58.389262 -34.976182,-58.388597 -34.97712,-58.388315 -34.977538,-58.387779 -34.978336,-58.387433 -34.978775,-58.38938 -34.979735,-58.391081 -34.980557,-58.391327 -34.980735,-58.390708 -34.98163,-58.390134 -34.982397,-58.389519 -34.983232,-58.388897 -34.984102,-58.388122 -34.985181,-58.38776 -34.985662,-58.38772 -34.985739,-58.388559 -34.986111,-58.390147 -34.986878,-58.391647 -34.987603,-58.391939 -34.987741,-58.392663 -34.986737,-58.393371 -34.985829,-58.394205 -34.984801,-58.394932 -34.983603,-58.395659 -34.98272,-58.396426 -34.981641,-58.396818 -34.9811,-58.397451 -34.980221,-58.398092 -34.979314,-58.396598 -34.97856,-58.395452 -34.978001,-58.393773 -34.977191,-58.392043 -34.976351,-58.390906 -34.975775))) |
| 1389 | Los Molinos          | Buenos Aires | Moreno             | Cuartel V         | (((58.875885 -34.575018,-58.871925 -34.578984,-58.874195 -34.58035,-58.874925 -34.579639,-58.875505 -34.579998,-58.875599 -34.579917,-58.876147 -34.580223,-58.877235 -34.580894,-58.878144 -34.579948,-58.876007 -34.57853,-58.876598 -34.577908,-58.878781 -34.579351,-58.880216 -34.577928,-58.875885 -34.575018)))  |
| 1390 | Güemes               | Buenos Aires | Moreno             | Francisco Álvarez | (((58.881263 -34.631501,-58.88038 -34.631683,-58.880806 -34.632942,-58.879941 -34.63317,-58.879997 -34.633444,-58.881188 -34.634203,-58.881351 -34.634149,-58.881132 -34.632929,-58.881035 -34.632913,-58.880936 -34.632178,-58.881263 -34.631501)))  |
| 1391 | Esperanza            | Buenos Aires | Esteban Echeverría | Nueve De Abril    | (((58.483588 -34.778225,-58.482258 -34.779921,-58.484864 -34.781303,-58.486224 -34.779508,-58.483588 -34.778225)))  |
| 1392 | La Victoria          | Buenos Aires | Esteban Echeverría | Monte Grande      | (((58.443326 -34.856942,-58.43952 -34.862265,-58.445047 -34.865088,-58.445015 -34.865103,-58.445602 -34.865414,-58.449524 -34.860035,-58.443326 -34.856942)))   |



*[Firma manuscrita]*



Congreso de la Nación

13-PE-22

OD 304

187

|      |              |              |                    |                   |   |
|------|--------------|--------------|--------------------|-------------------|---|
| 1393 | Dimini       | Buenos Aires | Moreno             | Francisco Álvarez | ((( -58.816306 -34.61127, -58.817557 -34.610919, -58.817276 -34.61015, -58.816432 -34.610376, -58.816633 -34.6109, -58.816215 -34.611017, -58.816306 -34.61127)))   |
| 1395 | Sin Nombre   | Buenos Aires | Berazategui        | Gutiérrez         | ((( -58.176644 -34.836661, -58.175271 -34.835536, -58.174701 -34.836016, -58.174304 -34.836382, -58.175214 -34.837196, -58.176644 -34.836661)))   |
| 1396 | La Latita    | Buenos Aires | Moreno             | Trujui            | ((( -58.741365 -34.590496, -58.741172 -34.5904, -58.740996 -34.590563, -58.741123 -34.59068, -58.740916 -34.590832, -58.741012 -34.59095, -58.740913 -34.591029, -58.74084 -34.59128, -58.740778 -34.591414, -58.740984 -34.591401, -58.741421 -34.59137, -58.741365 -34.590496)))  |
| 1397 | Argentino    | Buenos Aires | San Pedro          | San Pedro         | ((( -59.682068 -33.681973, -59.681026 -33.680802, -59.679479 -33.681702, -59.680015 -33.682329, -59.679275 -33.682748, -59.679736 -33.683373, -59.680798 -33.682751, -59.682068 -33.681973)))   |
| 1398 | La Porteña 2 | Buenos Aires | Moreno             | Moreno            | ((( -58.806919 -34.676897, -58.807574 -34.677051, -58.808295 -34.676745, -58.808322 -34.674897, -58.808162 -34.672399, -58.808119 -34.671946, -58.808279 -34.671528, -58.811432 -34.671648, -58.813065 -34.671756, -58.813289 -34.671632, -58.812536 -34.671257, -58.811666 -34.670257, -58.811488 -34.669682, -58.812764 -34.669523, -58.81197 -34.667468, -58.808811 -34.668364, -58.80275 -34.674502, -58.803206 -34.674801, -58.802817 -34.675267, -58.804607 -34.675761, -58.805494 -34.676507, -58.806919 -34.676897))) |
| 1399 | Sin Nombre   | Buenos Aires | La Costa           | San Bernardo      | ((( -56.686261 -36.710543, -56.686262 -36.709616, -56.685517 -36.709555, -56.685455 -36.710293, -56.685353 -36.710356, -56.685353 -36.710883, -56.686261 -36.710543)))  |
| 1400 | La Quinta    | Buenos Aires | Esteban Echeverría | Nueve De Abril    | ((( -58.492763 -34.763485, -58.491977 -34.763104, -58.49125 -34.76274, -58.490708 -34.763469, -58.49025 -34.764097, -58.489786 -34.764743, -58.490856 -34.765292, -58.492535 -34.766116, -58.492884 -34.765613, -58.493053 -34.76536, -58.493428 -34.764818, -58.492808 -34.764472, -58.492229 -34.764201, -58.492439 -34.763919, -58.492763 -34.763485)))  |
| 1401 | Las Cañitas  | Buenos Aires | Esteban Echeverría | Monte Grande      | ((( -58.472616 -34.794907, -58.474294 -34.792727, -58.473014 -34.791993, -58.471254 -34.794171, -58.472616 -34.794907)))  |
| 1402 | Sarmiento    | Buenos Aires | Esteban Echeverría | Nueve De Abril    | ((( -58.500111 -34.742168, -58.505586 -34.745073, -58.507164 -34.745827, -58.50937 -34.743582, -58.50749 -34.742789, -58.501155 -34.740614, -58.501082 -34.740708, -58.500939 -34.740617, -58.500307 -34.741632, -58.500489 -34.741715, -58.500111 -34.742168)))  |



*[Firma manuscrita]*

*[Firma manuscrita]*



Congreso de la Nación

13-PE-22

OD 304

188

|      |                              |              |                    |                    |  |
|------|------------------------------|--------------|--------------------|--------------------|--|
| 1403 | El Gaucho                    | Buenos Aires | Esteban Echeverría | Nueve De Abril     | (((-58.501296 -34.749176,-58.499402 -34.751759,-58.501516 -34.752813,-58.504815 -34.754413,-58.506017 -34.752747,-58.506725 -34.7519,-58.501296 -34.749176)))  |
| 1404 | Nueve de Enero               | Buenos Aires | Esteban Echeverría | Nueve De Abril     | (((-58.499425 -34.777692,-58.49896 -34.777377,-58.498811 -34.777597,-58.497689 -34.776982,-58.497606 -34.777094,-58.497162 -34.777707,-58.496935 -34.777571,-58.496484 -34.778155,-58.496712 -34.778277,-58.493255 -34.783033,-58.502218 -34.787603,-58.502174 -34.787784,-58.503316 -34.788263,-58.503808 -34.78794,-58.503977 -34.787204,-58.503596 -34.786572,-58.504002 -34.786184,-58.503875 -34.785597,-58.503361 -34.784925,-58.502919 -34.78463,-58.503521 -34.783796,-58.503292 -34.783677,-58.503442 -34.783436,-58.503585 -34.783331,-58.503878 -34.781313,-58.503634 -34.781055,-58.502744 -34.780378,-58.502029 -34.779359,-58.501069 -34.778981,-58.500363 -34.778352,-58.499726 -34.777985,-58.501134 -34.776265,-58.500997 -34.776034,-58.499545 -34.777629,-58.499425 -34.777692))) |
| 1405 | Santa Fe y Madariaga         | Buenos Aires | La Costa           | San Bernardo       | (((-56.6859 -36.706272,-56.68645 -36.706293,-56.686519 -36.70549,-56.685458 -36.705425,-56.685439 -36.705749,-56.685961 -36.705765,-56.6859 -36.706272)))  |
| 1406 | Santos Vega y Lago Argentino | Buenos Aires | Esteban Echeverría | Nueve De Abril     | (((-58.487989 -34.745948,-58.485097 -34.744491,-58.48503 -34.744491,-58.483526 -34.746545,-58.486381 -34.747959,-58.486896 -34.747314,-58.487379 -34.746634,-58.487989 -34.745948)))   |
| 1407 | La Paz                       | Buenos Aires | Esteban Echeverría | Nueve De Abril     | (((-58.492837 -34.735737,-58.491948 -34.734927,-58.490542 -34.736881,-58.490459 -34.737021,-58.490279 -34.737268,-58.490329 -34.737299,-58.491342 -34.7378,-58.492837 -34.735737)))  |
| 1408 | El Manzanar                  | Buenos Aires | Esteban Echeverría | Nueve De Abril     | (((-58.485123 -34.765871,-58.486994 -34.763314,-58.489795 -34.764708,-58.487935 -34.767262,-58.486495 -34.766562,-58.487418 -34.765295,-58.486803 -34.765011,-58.485891 -34.766273,-58.485123 -34.765871)))  |
| 1409 | Salas                        | Buenos Aires | Pilar              | Manuel Alberti     | (((-58.774034 -34.428507,-58.773176 -34.428002,-58.77232 -34.429147,-58.772146 -34.429055,-58.770296 -34.431571,-58.769124 -34.433162,-58.770007 -34.433623,-58.769709 -34.434025,-58.773378 -34.435995,-58.774402 -34.434676,-58.775165 -34.435038,-58.775995 -34.433925,-58.775302 -34.433568,-58.778871 -34.428895,-58.777048 -34.427967,-58.77683 -34.428245,-58.774938 -34.42727,-58.774034 -34.428507)))   |
| 1410 | Gendarmeria                  | Buenos Aires | Almirante Brown    | Ministro Rivadavia | (((-58.340957 -34.881142,-58.339587 -34.882979,-58.342776 -34.884547,-58.345599 -34.885965,-58.346942 -34.884112,-58.340957 -34.881142)))  |



*[Firma manuscrita]*

*[Firma manuscrita]*



Congreso de la Nación

13-PE-22

OD 304

189

|      |                      |              |                 |                     |  |
|------|----------------------|--------------|-----------------|---------------------|--|
| 1412 | Catorce de Febrero   | Buenos Aires | Almirante Brown | Longchamps          | (((-58.367555 -34.857833,-58.366112 - 34.859714,-58.361859 -34.865155,-58.366139 - 34.867387,-58.369971 -34.862471,-58.368224 - 34.861521,-58.370012 -34.859097,-58.367555 - 34.857833)))  |
| 1413 | Banfield II          | Buenos Aires | San Pedro       | San Pedro           | (((-59.67995 -33.679548,-59.678907 - 33.678304,-59.678149 -33.67874,-59.679209 - 33.680036,-59.67995 -33.679548)))   |
| 1414 | El Progreso          | Buenos Aires | Almirante Brown | Glew                | (((-58.397933 -34.889506,-58.399413 - 34.88753,-58.401967 -34.888804,-58.402886 - 34.889237,-58.404075 -34.887471,-58.403236 - 34.887049,-58.399752 -34.885294,-58.398836 - 34.884833,-58.398803 -34.884882,-58.397596 - 34.886633,-58.398439 -34.887022,-58.396988 - 34.889088,-58.397805 -34.889486,-58.396331 - 34.891528,-58.401511 -34.894116,-58.403036 - 34.892024,-58.397933 -34.889506))) |
| 1415 | Los Álamos II        | Buenos Aires | Almirante Brown | Glew                | (((-58.398803 -34.884882,-58.397861 - 34.884401,-58.396619 -34.886165,-58.397596 - 34.886633,-58.398803 -34.884882)))  |
| 1416 | Villa Aurora         | Buenos Aires | Olavarría       | Olavarría           | (((-60.287922 -36.913729,-60.286501 - 36.914886,-60.289102 -36.916948,-60.291202 - 36.915244,-60.290314 -36.914537,-60.289606 - 36.915129,-60.287922 -36.913729)))   |
| 1417 | La Josefa            | Buenos Aires | Campana         | Campana             | (((-58.922726 -34.198328,-58.921351 - 34.200267,-58.920921 -34.200032,-58.922286 - 34.198207,-58.922726 -34.198328)),((-58.923439 -34.196993,-58.924073 -34.197288,-58.924938 - 34.19607,-58.925517 -34.196325,-58.925767 - 34.195951,-58.9251 -34.195597,-58.925321 - 34.195259,-58.925877 -34.194345,-58.925475 - 34.194138,-58.924877 -34.195066,-58.923439 - 34.196993)))                      |
| 1418 | 25 de Mayo y Fontana | Buenos Aires | Almirante Brown | Ministro Rivadavia  | (((-58.335863 -34.825872,-58.33644 - 34.825131,-58.333026 -34.823298,-58.329235 - 34.828596,-58.330446 -34.829182,-58.330897 - 34.828627,-58.332239 -34.829384,-58.334105 - 34.826751,-58.334871 -34.827106,-58.33583 - 34.827592,-58.336112 -34.827215,-58.33579 - 34.827049,-58.336446 -34.826163,-58.335863 - 34.825872)))  |
| 1419 | Lindo                | Buenos Aires | Almirante Brown | Malvinas Argentinas | (((-58.441839 -34.82931,-58.439212 -34.82814,- 58.438572 -34.829069,-58.440244 -34.829899,- 58.440502 -34.829514,-58.441409 -34.829983,- 58.441839 -34.82931)))  |
| 1420 | Santa María          | Buenos Aires | Pehuajó         | Pehuajó             | (((-61.914913 -35.815415,-61.912953 - 35.81386,-61.915808 -35.811578,-61.916842 - 35.812333,-61.915876 -35.813046,-61.916874 - 35.813812,-61.914913 -35.815415)))  |
| 1422 | La Esperanza         | Buenos Aires | Almirante Brown | Rafael Calzada      | (((-58.343187 -34.789248,-58.342692 - 34.789919,-58.344006 -34.790614,-58.344015 -   |



*[Firmas manuscritas]*



Congreso de la Nación

13-PE-22  
OD 304  
190

|      |                   |              |                 |                    |  |
|------|-------------------|--------------|-----------------|--------------------|--|
|      |                   |              |                 |                    | 34.790423,-58.34399 -34.790289,-58.343955 -<br>34.790244,-58.343866 -34.790221,-58.343948 -<br>34.789656,-58.343774 -34.789572,-58.343793 -<br>34.789528,-58.343935 -34.789494,-58.343815 -<br>34.789203,-58.343395 -34.789349,-58.343187 -<br>34.789248)))  |
| 1423 | Libertad          | Buenos Aires | Almirante Brown | Don Oriene         | ((( -58.344781 -34.826087,-58.344231 -<br>34.82688,-58.343962 -34.826765,-58.342759 -<br>34.828469,-58.336958 -34.825493,-58.336987 -<br>34.825457,-58.336812 -34.825368,-58.336952 -<br>34.825192,-58.337563 -34.8246,-58.338303 -<br>34.82424,-58.339265 -34.823261,-58.344781 -<br>34.826087)))   |
| 1424 | Tupac Amaru       | Buenos Aires | Pergamino       | Pergamino          | ((( -60.601796 -33.89548,-60.600714 -<br>33.895811,-60.600218 -33.894737,-60.599329 -<br>33.895015,-60.599411 -33.895196,-60.598558 -<br>33.89549,-60.598446 -33.895255,-60.598889 -<br>33.895103,-60.598367 -33.893967,-60.600651 -<br>33.893165,-60.601796 -33.89548)))  |
| 1425 | Seis de Diciembre | Buenos Aires | Almirante Brown | Don Oriene         | ((( -58.327807 -34.814264,-58.329172 -<br>34.814954,-58.329972 -34.813808,-58.329488 -<br>34.813559,-58.329392 -34.813525,-58.328872 -<br>34.813245,-58.328751 -34.813254,-58.327567 -<br>34.812613,-58.326724 -34.813718,-58.325551 -<br>34.815304,-58.326563 -34.815876,-58.327807 -<br>34.814264)))   |
| 1426 | Los Troncos       | Buenos Aires | Almirante Brown | Don Oriene         | ((( -58.355497 -34.830513,-58.354975 -<br>34.831253,-58.356827 -34.832177,-58.357357 -<br>34.831439,-58.355497 -34.830513)))   |
| 1427 | Los Paraguayos    | Buenos Aires | Almirante Brown | Ministro Rivadavia | ((( -58.364247 -34.847368,-58.362713 -<br>34.849409,-58.362459 -34.849747,-58.362335 -<br>34.849912,-58.362236 -34.850039,-58.361683 -<br>34.850731,-58.360119 -34.849921,-58.360296 -<br>34.848594,-58.360388 -34.846358,-58.360468 -<br>34.845556,-58.364247 -34.847368)))   |
| 1428 | Luchetti          | Buenos Aires | Pilar           | Villa Rosa         | ((( -58.860736 -34.432127,-58.861643 -<br>34.430894,-58.862352 -34.431248,-58.863308 -<br>34.42996,-58.865398 -34.431021,-58.866367 -<br>34.429724,-58.860599 -34.426859,-58.865839 -<br>34.41986,-58.867112 -34.419304,-58.866747 -<br>34.418869,-58.857642 -34.423327,-58.857652 -<br>34.423815,-58.854164 -34.428822,-58.856918 -<br>34.4302,-58.860736 -34.432127)))   |
| 1429 | Papa Francisco    | Buenos Aires | Quilmes         | Quilmes Oeste      | ((( -58.317485 -34.752258,-58.317035 -<br>34.752912,-58.315779 -34.7519,-58.316312 -<br>34.751546,-58.316524 -34.751715,-58.316651 -<br>34.751592,-58.315422 -34.750769,-58.314908 -<br>34.75024,-58.314382 -34.749674,-58.31255 -<br>34.747801,-58.311198 -34.746425,-58.31078 -<br>34.746787,-58.310904 -34.747029,-58.311016 -<br>34.747273,-58.311161 -34.747488,-58.311316 -<br>34.747748,-58.311507 -34.748154,-58.311576 -<br>34.748489,-58.311836 -34.748982,-58.312249 -<br>34.749785,-58.312733 -34.750543,-58.312766 -<br>34.750538,-58.313152 -34.751173,-58.31344 - |



*[Firma manuscrita]*  
*[Firma manuscrita]*  
x



Congreso de la Nación

13-PE-22

OD 304

191

|      |               |              |                 |                     |  |
|------|---------------|--------------|-----------------|---------------------|--|
|      |               |              |                 |                     | 34.751768,-58.313657 -34.752306,-58.313826 -<br>34.752492,-58.314108 -34.752635,-58.314488 -<br>34.752769,-58.314751 -34.752948,-58.314924 -<br>34.752899,-58.315046 -34.752739,-58.315329 -<br>34.752738,-58.316595 -34.753141,-58.317195 -<br>34.753278,-58.317592 -34.753478,-58.317809 -<br>34.753341,-58.318299 -34.752833,-58.318281 -<br>34.752747,-58.317485 -34.752258)))   |
| 1430 | Ciudad Oculta | Buenos Aires | Almirante Brown | Burzaco             | (((-58.411051 -34.817151,-58.411528 -<br>34.81645,-58.410753 -34.81605,-58.411136 -<br>34.815529,-58.410314 -34.815091,-58.409402 -<br>34.816339,-58.411051 -34.817151)))  |
| 1431 | Madre Rosa    | Buenos Aires | Pilar           | Presidente Derqui   | (((-58.826358 -34.50811,-58.826499 -34.50822,-<br>58.827258 -34.508633,-58.828074 -34.507521,-<br>58.825911 -34.506358,-58.825825 -34.506357,-<br>58.825775 -34.506383,-58.82541 -34.506882,-<br>58.826715 -34.507574,-58.826358 -34.50811)))  |
| 1433 | Barrio Puerto | Buenos Aires | Necochea        | Necochea            | (((-58.717464 -38.566056,-58.717305 -<br>38.565917,-58.716439 -38.566615,-58.716618 -<br>38.566767,-58.717464 -38.566056)),(-58.715988<br>-38.56632,-58.715551 -38.566655,-58.716423 -<br>38.56735,-58.716855 -38.567028,-58.715988 -<br>38.56632)),(-58.716906 -38.565533,-58.716636<br>-38.565291,-58.716275 -38.565558,-58.71656 -<br>38.56578,-58.716906 -38.565533)),(-58.719196<br>-38.564368,-58.71943 -38.564556,-58.719917 -<br>38.564165,-58.719674 -38.563979,-58.719196 -<br>38.564368)))  |
| 1434 | Bradley       | Buenos Aires | Almirante Brown | Malvinas Argentinas | (((-58.414459 -34.809278,-58.414114 -<br>34.809116,-58.413252 -34.810248,-58.412477 -<br>34.811457,-58.412783 -34.811621,-58.414459 -<br>34.809278)))  |
| 1435 | San Cayetano  | Buenos Aires | Almirante Brown | Solano              | (((-58.328288 -34.785475,-58.328742 -<br>34.784812,-58.326325 -34.783563,-58.325515 -<br>34.784862,-58.327907 -34.786069,-58.328288 -<br>34.785475)))  |
| 1436 | Toro          | Buenos Aires | Pilar           | Presidente Derqui   | (((-58.854766 -34.502069,-58.850009 -<br>34.49969,-58.849079 -34.500961,-58.853882 -<br>34.503293,-58.854766 -34.502069)),(-58.85229<br>-34.505444,-58.85041 -34.504558,-58.849717 -<br>34.505569,-58.848644 -34.505075,-58.848292 -<br>34.505533,-58.848131 -34.505435,-58.847957 -<br>34.505661,-58.848153 -34.505759,-58.84745 -<br>34.506828,-58.848802 -34.507438,-58.849178 -<br>34.506964,-58.849434 -34.506898,-58.849881 -<br>34.507098,-58.849463 -34.507777,-58.850353 -<br>34.508175,-58.85229 -34.505444)),(-58.855594<br>-34.491852,-58.854768 -34.492047,-58.854865 -<br>34.492272,-58.854978 -34.492547,-58.853627 -<br>34.492989,-58.854438 -34.49343,-58.85384 -<br>34.494377,-58.854677 -34.49477,-58.855218 -<br>34.49393,-58.854784 -34.493701,-58.854435 -<br>34.493506,-58.854682 -34.493135,-58.855594 -<br>34.491852)),(-58.850008 -34.503107,-58.848208<br>-34.502242,-58.846203 -34.504975,-58.847061 -<br>34.505413,-58.848146 -34.503947,-58.849062 -<br>34.504408,-58.850008 -34.503107)),(-58.84868 |



*[Firmas manuscritas]*



Congreso de la Nación

13-PE-22

OD 304

192

|      |                   |              |                 |                 |  |
|------|-------------------|--------------|-----------------|-----------------|--|
|      |                   |              |                 |                 | -34.507604,-58.848369 -34.507423,-58.848208 -<br>34.507675,-58.848513 -34.507808,-58.84868 -<br>34.507604)))   |
| 1437 | José Luis Cabezaz | Buenos Aires | La Matanza      | Isidro Casanova | (((-58.567319 -34.723205,-58.566348 -<br>34.723947,-58.568366 -34.725743,-58.568557 -<br>34.724557,-58.568604 -34.724378,-58.569376 -<br>34.722916,-58.569148 -34.722723,-58.569076 -<br>34.722656,-58.569003 -34.722589,-58.568938 -<br>34.722545,-58.568671 -34.722778,-58.568309 -<br>34.722472,-58.567319 -34.723205)),(-58.568762<br>-34.72443,-58.568673 -34.724605,-58.56862 -<br>34.725003,-58.568599 -34.725481,-58.56854 -<br>34.725873,-58.568748 -34.725903,-58.568937 -<br>34.725719,-58.569056 -34.725621,-58.569303 -<br>34.725443,-58.569549 -34.725265,-58.569666 -<br>34.72517,-58.569699 -34.725144,-58.569908 -<br>34.724987,-58.570149 -34.724805,-58.57027 -<br>34.724714,-58.570593 -34.724471,-58.570679 -<br>34.724406,-58.570765 -34.724341,-58.570883 -<br>34.724249,-58.570532 -34.724004,-58.570441 -<br>34.72392,-58.570368 -34.723853,-58.570296 -<br>34.723785,-58.570223 -34.723718,-58.57015 -<br>34.723651,-58.570059 -34.723567,-58.56995 -<br>34.723466,-58.569878 -34.723399,-58.569805 -<br>34.723331,-58.569733 -34.723264,-58.569456 -<br>34.723075,-58.568762 -34.72443))) |
| 1438 | Nuevo Horizonte   | Buenos Aires | Lomas de Zamora | Villa Lamadrid  | (((-58.471582 -34.721151,-58.471542 -<br>34.721095,-58.470201 -34.722152,-58.469809 -<br>34.722582,-58.469901 -34.722619,-58.470505 -<br>34.723143,-58.470715 -34.723473,-58.470863 -<br>34.724009,-58.470905 -34.724427,-58.471088 -<br>34.724802,-58.471168 -34.725003,-58.471332 -<br>34.725299,-58.471423 -34.725435,-58.471581 -<br>34.72557,-58.471793 -34.725752,-58.472027 -<br>34.725898,-58.472193 -34.725995,-58.472453 -<br>34.726056,-58.472829 -34.726029,-58.473154 -<br>34.725992,-58.473316 -34.725884,-58.473496 -<br>34.725703,-58.473663 -34.725567,-58.473949 -<br>34.725409,-58.47425 -34.725277,-58.474215 -<br>34.725232,-58.474041 -34.725024,-58.47395 -<br>34.724948,-58.47376 -34.724681,-58.474103 -<br>34.724579,-58.472456 -34.722345,-58.471582 -<br>34.721151)))  |
| 1439 | San Lorenzo       | Buenos Aires | San Fernando    | Virreyes        | (((-58.572128 -34.456421,-58.572825 -<br>34.456708,-58.573114 -34.456016,-58.573375 -<br>34.45531,-58.573417 -34.455211,-58.573636 -<br>34.454703,-58.57383 -34.453929,-58.573764 -<br>34.453846,-58.57371 -34.453834,-58.573607 -<br>34.453863,-58.572928 -34.45502,-58.572924 -<br>34.455096,-58.572536 -34.455759,-58.572474 -<br>34.45582,-58.572128 -34.456421)))   |
| 1440 | La Esperanza      | Buenos Aires | San Fernando    | San Fernando    | (((-58.577472 -34.443066,-58.577198 -<br>34.442863,-58.577094 -34.442928,-58.576805 -<br>34.443121,-58.576772 -34.443104,-58.576661 -<br>34.443169,-58.576614 -34.4432,-58.576597 -<br>34.443225,-58.576079 -34.443621,-58.575869 -<br>34.443447,-58.575634 -34.443632,-58.575258 -<br>34.443908,-58.575161 -34.443971,-58.574891 -<br>34.444194,-58.574799 -34.444284,-58.574456 -<br>34.444536,-58.5741 -34.444841,-58.574089 -<br>34.444896,-58.574322 -34.44511,-58.574758 -   |



*[Firma manuscrita]*

*[Firma manuscrita]*

x





Congreso de la Nación

13-PE-22  
OD 304  
193

|      |               |              |              |                   |  |
|------|---------------|--------------|--------------|-------------------|--|
|      |               |              |              |                   | 34.445494,-58.574804 -34.445501,-58.575178 -<br>34.445207,-58.575477 -34.444953,-58.575585 -<br>34.444851,-58.576123 -34.44438,-58.576624 -<br>34.443927,-58.57747 -34.443117,-58.577472 -<br>34.443066)))   |
| 1441 | Alvear        | Buenos Aires | San Fernando | San Fernando      | (((-58.55696 -34.43243,-58.556641 -34.432149,-<br>58.556375 -34.432364,-58.555841 -34.431871,-<br>58.555342 -34.432313,-58.556183 -34.433023,-<br>58.55696 -34.43243)))  |
| 1442 | Villa Luján   | Buenos Aires | Pilar        | Presidente Derqui | (((-58.834399 -34.511979,-58.835819 -<br>34.51011,-58.830837 -34.50781,-58.829397 -<br>34.509675,-58.834399 -34.511979)))  |
| 1443 | Tiro Federal  | Buenos Aires | San Fernando | San Fernando      | (((-58.562642 -34.446527,-58.563507 -<br>34.44691,-58.56364 -34.446791,-58.563064 -<br>34.446275,-58.56302 -34.44622,-58.56282 -<br>34.446365,-58.562642 -34.446527)))   |
| 1444 | San Jorge     | Buenos Aires | San Fernando | Virreyes          | (((-58.599386 -34.468152,-58.599287 -<br>34.467723,-58.59889 -34.466949,-58.598898 -<br>34.466469,-58.598824 -34.466129,-58.596601 -<br>34.465185,-58.596407 -34.46426,-58.596041 -<br>34.464342,-58.596074 -34.464642,-58.59579 -<br>34.464679,-58.595822 -34.464919,-58.595614 -<br>34.464961,-58.596066 -34.466772,-58.596428 -<br>34.46683,-58.596381 -34.467013,-58.597944 -<br>34.467617,-58.597838 -34.467792,-58.598095 -<br>34.467894,-58.598222 -34.467731,-58.599058 -<br>34.468049,-58.598913 -34.468283,-58.599537 -<br>34.468507,-58.599386 -34.468152)),(-58.5998 -<br>34.465424,-58.599714 -34.465501,-58.599693 -<br>34.465441,-58.599552 -34.465511,-58.599371 -<br>34.465654,-58.599268 -34.465633,-58.599227 -<br>34.465768,-58.599393 -34.465802,-58.599474 -<br>34.465909,-58.599848 -34.465751,-58.599926 -<br>34.465584,-58.5998 -34.465424))) |
| 1445 | Don Alfonso   | Buenos Aires | San Miguel   | San Miguel        | (((-58.74944 -34.545824,-58.750066 -<br>34.546403,-58.749547 -34.546771,-58.749868 -<br>34.547067,-58.750181 -34.546838,-58.750625 -<br>34.547245,-58.75082 -34.54711,-58.750746 -<br>34.54705,-58.751001 -34.546844,-58.749698 -<br>34.545624,-58.74944 -34.545824)))   |
| 1446 | Monterrey Sur | Buenos Aires | Pilar        | Presidente Derqui | (((-58.821221 -34.496252,-58.829817 -<br>34.493535,-58.824107 -34.490514,-58.820122 -<br>34.495733,-58.821221 -34.496252)))  |
| 1447 | San Martín    | Buenos Aires | San Fernando | Virreyes          | (((-58.597171 -34.471957,-58.597241 -<br>34.472236,-58.597383 -34.472873,-58.597503 -<br>34.472874,-58.598402 -34.472693,-58.598745 -<br>34.472645,-58.598816 -34.472719,-58.598975 -<br>34.47285,-58.598972 -34.473179,-58.598799 -<br>34.473591,-58.597665 -34.473758,-58.597626 -<br>34.473824,-58.597916 -34.474952,-58.598957 -<br>34.474818,-58.599049 -34.474754,-58.6003 -<br>34.474674,-58.600524 -34.474634,-58.60076 -<br>34.47451,-58.600731 -34.474403,-58.600176 -<br>34.473753,-58.599123 -34.472553,-58.599074 -<br>34.472471,-58.59871 -34.472137,-58.598653 -  |



*[Firma manuscrita]*



Congreso de la Nación

13-PE-22  
OD 304  
194

|      |                  |              |              |              |  |
|------|------------------|--------------|--------------|--------------|--|
|      |                  |              |              |              | 34.472001,-58.598373 -34.471849,-58.598276 -<br>34.47168,-58.598277 -34.471558,-58.598465 -<br>34.471021,-58.598186 -34.470906,-58.597983 -<br>34.470819,-58.597638 -34.47098,-58.597013 -<br>34.471099,-58.597026 -34.471148,-58.597171 -<br>34.471957)))   |
| 1448 | El Bosque        | Buenos Aires | Pilar        | Pilar        | (((58.923537 -34.461474,-58.923131 -<br>34.461909,-58.923924 -34.462301,-58.924218 -<br>34.461931,-58.925216 -34.462445,-58.926236 -<br>34.461111,-58.926123 -34.460997,-58.924966 -<br>34.461161,-58.924699 -34.461308,-58.924502 -<br>34.461514,-58.924145 -34.461423,-58.923537 -<br>34.461474)))   |
| 1449 | Kennedy I        | Buenos Aires | Pergamino    | Pergamino    | (((60.566518 -33.914148,-60.565894 -<br>33.913458,-60.564531 -33.914179,-60.56381 -<br>33.913203,-60.563278 -33.913464,-60.562597 -<br>33.912473,-60.561761 -33.91151,-60.562688 -<br>33.911027,-60.563184 -33.911165,-60.563657 -<br>33.911421,-60.563901 -33.911737,-60.564365 -<br>33.911477,-60.565127 -33.912412,-60.566157 -<br>33.911846,-60.567284 -33.913253,-60.566506 -<br>33.913716,-60.566751 -33.914027,-60.566518 -<br>33.914148))) |
| 1450 | El Martillazo II | Buenos Aires | Ituzaingó    | Ituzaingó    | (((58.697326 -34.645068,-58.697319 -<br>34.645019,-58.69652 -34.6443,-58.696407 -<br>34.644311,-58.695474 -34.645032,-58.696209 -<br>34.645923,-58.697326 -34.645068)))  |
| 1451 | Santa Brigida    | Buenos Aires | San Miguel   | San Miguel   | (((58.763756 -34.558825,-58.763192 -<br>34.558257,-58.763827 -34.557754,-58.761988 -<br>34.556057,-58.761465 -34.556455,-58.759443 -<br>34.557957,-58.759936 -34.558407,-58.760537 -<br>34.558951,-58.759893 -34.559437,-58.761025 -<br>34.560524,-58.760414 -34.560961,-58.761522 -<br>34.562027,-58.7633 -34.563625,-58.764523 -<br>34.562722,-58.762789 -34.561107,-58.76536 -<br>34.559194,-58.764371 -34.558359,-58.763756 -<br>34.558825)))  |
| 1452 | Falcón           | Buenos Aires | Pilar        | Del Viso     | (((58.796109 -34.443772,-58.797114 -<br>34.442521,-58.795176 -34.441515,-58.794213 -<br>34.442777,-58.796109 -34.443772)))   |
| 1455 | Aviación         | Buenos Aires | San Fernando | San Fernando | (((58.581898 -34.446613,-58.582044 -<br>34.446438,-58.582591 -34.44571,-58.582431 -<br>34.445679,-58.581899 -34.446165,-58.581664 -<br>34.446361,-58.581825 -34.446498,-58.581898 -<br>34.446613)))  |
| 1456 | San Cayetano     | Buenos Aires | Campana      | Campana      | (((59.009377 -34.160269,-59.000058 -<br>34.152607,-58.996537 -34.15478,-59.002668 -<br>34.159876,-59.005386 -34.162169,-59.009377 -<br>34.160269)))  |
| 1457 | Barrufaldi       | Buenos Aires | San Miguel   | Bella Vista  | (((58.656014 -34.566247,-58.657521 -<br>34.566828,-58.658186 -34.567212,-58.659485 -<br>34.568056,-58.661527 -34.569232,-58.662807 -<br>34.568371,-58.661658 -34.567217,-58.664581 -   |



*[Firmas manuscritas]*




Congreso de la Nación

13-PE-22

OD 304

195

|      |                        |              |           |                    |  |
|------|------------------------|--------------|-----------|--------------------|--|
|      |                        |              |           |                    | 34.565047,-58.663959 -34.564464,-58.662575 -<br>34.56541,-58.660834 -34.563766,-58.659498 -<br>34.564775,-58.658941 -34.565193,-58.657937 -<br>34.565532,-58.658219 -34.565895,-58.657649 -<br>34.565997,-58.656918 -34.565988,-58.656596 -<br>34.565671,-58.656386 -34.565727,-58.656148 -<br>34.565984,-58.656014 -34.566247)))  |
| 1458 | Sin Nombre             | Buenos Aires | Pilar     | Zelaya             | (((-58.866282 -34.369645,-58.870643 -<br>34.368766,-58.875708 -34.367689,-58.87574 -<br>34.367637,-58.875447 -34.36698,-58.869884 -<br>34.364143,-58.8661 -34.369149,-58.866006 -<br>34.369308,-58.866048 -34.369519,-58.866162 -<br>34.369632,-58.866282 -34.369645)))  |
| 1459 | Terraplén<br>FFCC      | Buenos Aires | Arrecifes | Arrecifes          | (((-60.123709 -34.052864,-60.123172 -<br>34.053108,-60.122679 -34.053399,-60.119755 -<br>34.054532,-60.119697 -34.054544,-60.117611 -<br>34.055283,-60.11514 -34.056151,-60.112941 -<br>34.056915,-60.107479 -34.058862,-60.107646 -<br>34.059177,-60.1144 -34.056824,-60.115662 -<br>34.056385,-60.119729 -34.054827,-60.1199 -<br>34.054809,-60.121888 -34.054063,-60.122911 -<br>34.053603,-60.123509 -34.053249,-60.123774 -<br>34.052972,-60.123709 -34.052864)))   |
| 1460 | Colombia y<br>Libertad | Buenos Aires | Tigre     | El Talar           | (((-58.654371 -34.481673,-58.655265 -<br>34.482131,-58.654727 -34.482904,-58.653071 -<br>34.481991,-58.653274 -34.481774,-58.653657 -<br>34.481977,-58.653793 -34.481781,-58.654168 -<br>34.481946,-58.65422 -34.481883,-58.654371 -<br>34.481673)))   |
| 1461 | Radio El Puente        | Buenos Aires | Lanús     | Valentin<br>Alsina | (((-58.414086 -34.65951,-58.41407 -34.659822,-<br>58.413265 -34.65978,-58.413088 -34.659903,-<br>58.413064 -34.660009,-58.413311 -34.660276,-<br>58.413455 -34.660521,-58.413539 -34.660748,-<br>58.413611 -34.661039,-58.41363 -34.661269,-<br>58.413549 -34.661496,-58.41352 -34.661631,-<br>58.413171 -34.662107,-58.41286 -34.662403,-<br>58.413016 -34.662577,-58.413625 -34.662231,-<br>58.413678 -34.662292,-58.414234 -34.661981,-<br>58.414261 -34.662009,-58.414481 -34.661805,-<br>58.414339 -34.661669,-58.414563 -34.661483,-<br>58.414791 -34.661289,-58.414949 -34.661163,-<br>58.415202 -34.661028,-58.41551 -34.660931,-<br>58.415821 -34.660909,-58.416165 -34.66087,-<br>58.416446 -34.660812,-58.416502 -34.660759,-<br>58.416422 -34.660033,-58.416057 -34.659888,-<br>58.415687 -34.659835,-58.415293 -34.659729,-<br>58.414925 -34.659636,-58.414579 -34.659574,-<br>58.414086 -34.65951))) |
| 1462 | Ilasa                  | Buenos Aires | Lanús     | Valentin<br>Alsina | (((-58.424187 -34.674776,-58.423747 -<br>34.675405,-58.423616 -34.675337,-58.423597 -<br>34.675273,-58.423532 -34.675212,-58.423381 -<br>34.675142,-58.423399 -34.675107,-58.423326 -<br>34.675064,-58.423347 -34.675043,-58.423231 -<br>34.674965,-58.423119 -34.674809,-58.423006 -<br>34.674705,-58.422889 -34.674608,-58.422924 -<br>34.674559,-58.422695 -34.674427,-58.422596 -<br>34.674501,-58.42253 -34.674566,-58.422349 -<br>34.674475,-58.421949 -34.67428,-58.421777 -<br>34.674506,-58.421689 -34.674587,-58.421633 -  |




*[Firma manuscrita]*  
*[Firma manuscrita]*  
\*



Congreso de la Nación

13-PE-22  
OD 304  
196

|      |                |              |            |                   |   |
|------|----------------|--------------|------------|-------------------|---|
|      |                |              |            |                   | 34.674701,-58.422058 -34.674913,-58.421873 -<br>34.675181,-58.421851 -34.675167,-58.421752 -<br>34.675279,-58.421713 -34.675397,-58.421643 -<br>34.675456,-58.421599 -34.675526,-58.421627 -<br>34.675665,-58.421523 -34.675811,-58.421791 -<br>34.675988,-58.421914 -34.676155,-58.421533 -<br>34.676651,-58.421594 -34.676964,-58.421185 -<br>34.676893,-58.421156 -34.676549,-58.421147 -<br>34.676069,-58.421126 -34.674969,-58.421081 -<br>34.674511,-58.421112 -34.673779,-58.421341 -<br>34.673146,-58.421441 -34.672988,-58.421555 -<br>34.67289,-58.422727 -34.674105,-58.422959 -<br>34.674015,-58.423207 -34.674202,-58.4236 -<br>34.674452,-58.424187 -34.674776))) |
| 1463 | Villa San José | Buenos Aires | Pergamino  | Rancagua          | (((-60.415464 -34.091742,-60.412871 -<br>34.089315,-60.41097 -34.090784,-60.413523 -<br>34.093137,-60.415464 -34.091742)))  |
| 1464 | Gallo Rojo     | Buenos Aires | San Miguel | Bella Vista       | (((-58.694265 -34.588845,-58.693078 -<br>34.587799,-58.689054 -34.583967,-58.68494 -<br>34.586989,-58.684318 -34.587267,-58.683924 -<br>34.587436,-58.684159 -34.58788,-58.684479 -<br>34.588238,-58.685653 -34.588718,-58.685986 -<br>34.588888,-58.686202 -34.588918,-58.686652 -<br>34.588779,-58.687248 -34.588741,-58.688008 -<br>34.589018,-58.688714 -34.589125,-58.689569 -<br>34.589345,-58.68976 -34.58956,-58.689877 -<br>34.59075,-58.690545 -34.591398,-58.690807 -<br>34.59139,-58.691595 -34.59108,-58.692402 -<br>34.591112,-58.693201 -34.591394,-58.693428 -<br>34.591311,-58.693933 -34.590817,-58.695238 -<br>34.589831,-58.694265 -34.588845)))            |
| 1465 | Monteverde     | Buenos Aires | Quilmes    | Villa La Florida  | (((-58.299217 -34.774602,-58.2942 -34.780975,-<br>58.298053 -34.78299,-58.298628 -34.782266,-<br>58.298702 -34.782176,-58.299375 -34.781592,-<br>58.299463 -34.781558,-58.300024 -34.781004,-<br>58.300082 -34.780919,-58.300994 -34.779965,-<br>58.301052 -34.779093,-58.301083 -34.778924,-<br>58.30107 -34.778085,-58.300825 -34.776571,-<br>58.300703 -34.776052,-58.30009 -34.775448,-<br>58.299217 -34.774602)))  |
| 1466 | Aguirre        | Buenos Aires | Tigre      | Rincón De Milberg | (((-58.611492 -34.396395,-58.611114 -<br>34.396537,-58.610847 -34.395487,-58.610547 -<br>34.395534,-58.610761 -34.39741,-58.610654 -<br>34.397432,-58.610128 -34.39779,-58.610032 -<br>34.398354,-58.608954 -34.399639,-58.609058 -<br>34.399726,-58.613328 -34.399649,-58.613228 -<br>34.39908,-58.612733 -34.398341,-58.612647 -<br>34.397417,-58.612396 -34.397034,-58.612022 -<br>34.396929,-58.611618 -34.396449,-58.611492 -<br>34.396395)))  |
| 1467 | Las Margaritas | Buenos Aires | Pilar      | Pilar             | (((-58.923084 -34.448644,-58.923496 -<br>34.448098,-58.923222 -34.447973,-58.923069 -<br>34.44816,-58.922792 -34.448481,-58.922686 -<br>34.44843,-58.922932 -34.447994,-58.922316 -<br>34.447696,-58.921499 -34.448792,-58.922119 -<br>34.449157,-58.922626 -34.448435,-58.923084 -<br>34.448644)))   |



*[Firmas manuscritas]*



Congreso de la Nación

13-PE-22  
OD 304  
197

|      |                 |              |                       |                      |   |
|------|-----------------|--------------|-----------------------|----------------------|---|
| 1468 | Santa Ana       | Buenos Aires | San Isidro            | Boulogne Sur Mer     | (((-58.580416 -34.495369,-58.58264 -34.49353,-58.582344 -34.492623,-58.579743 -34.494711,-58.580361 -34.49534,-58.580416 -34.495369)))  |
| 1469 | Eva Perón       | Buenos Aires | Lanús                 | Lanús Oeste          | (((-58.443768 -34.692942,-58.444442 -34.692094,-58.445099 -34.691019,-58.445558 -34.690318,-58.44471 -34.689843,-58.444652 -34.68973,-58.444024 -34.689184,-58.443975 -34.689098,-58.44365 -34.688804,-58.443462 -34.688704,-58.441507 -34.691207,-58.44167 -34.691283,-58.441392 -34.691649,-58.439516 -34.694084,-58.438668 -34.695202,-58.438608 -34.695225,-58.438504 -34.695407,-58.438169 -34.695244,-58.437712 -34.695839,-58.438523 -34.696255,-58.440516 -34.697238,-58.442234 -34.694873,-58.443768 -34.692942)))   |
| 1470 | San Souci Norte | Buenos Aires | Pilar                 | Pilar                | (((-58.858216 -34.490624,-58.856093 -34.49122,-58.85558 -34.49096,-58.855757 -34.490675,-58.856257 -34.490906,-58.857169 -34.489673,-58.857612 -34.489891,-58.857758 -34.489696,-58.858117 -34.489827,-58.858269 -34.490287,-58.858116 -34.490315,-58.858216 -34.490624)))  |
| 1471 | Mariló          | Buenos Aires | San Miguel            | Bella Vista          | (((-58.723879 -34.590618,-58.723374 -34.590147,-58.723412 -34.59012,-58.721432 -34.588282,-58.720253 -34.589099,-58.717983 -34.586885,-58.714269 -34.589656,-58.714335 -34.589711,-58.715561 -34.590869,-58.716732 -34.591997,-58.715609 -34.592816,-58.7168 -34.594012,-58.71703 -34.593838,-58.718094 -34.594936,-58.723519 -34.59097,-58.723468 -34.590919,-58.723879 -34.590618)))  |
| 1472 | Balcarce        | Buenos Aires | Lanús                 | Remedios De Escalada | (((-58.411098 -34.718989,-58.410966 -34.719114,-58.410709 -34.719153,-58.410532 -34.71914,-58.410281 -34.719015,-58.409557 -34.719988,-58.409776 -34.720014,-58.410437 -34.719926,-58.411621 -34.720497,-58.411772 -34.720309,-58.411908 -34.72038,-58.412073 -34.72015,-58.412714 -34.720475,-58.414153 -34.718492,-58.413011 -34.717929,-58.412803 -34.718126,-58.412611 -34.718049,-58.412484 -34.718059,-58.412466 -34.718107,-58.412354 -34.71811,-58.412348 -34.718079,-58.412083 -34.718125,-58.412033 -34.718139,-58.411947 -34.718265,-58.411805 -34.718354,-58.411683 -34.718459,-58.411648 -34.71844,-58.41155 -34.718532,-58.411514 -34.718575,-58.411313 -34.718801,-58.411098 -34.718989))) |
| 1473 | Puente Fierro   | Buenos Aires | Exaltación de la Cruz | Robles               | (((-59.188339 -34.3577,-59.187389 -34.358435,-59.186471 -34.359167,-59.185103 -34.360299,-59.185211 -34.360406,-59.184438 -34.360956,-59.185586 -34.362082,-59.190682 -34.36017,-59.190193 -34.359889,-59.189739 -34.359561,-59.189071 -34.359008,-59.188579 -34.35832,-59.188339 -34.3577)),(-59.188834 -34.361352,-59.18878 -34.361264,-59.186302 -34.362212,-59.186903 -34.362849,-59.188834 -34.361352)))   |
| 1474 | Villa Luján IV  | Buenos       | Quilmes               | Quilmes              | (((-58.23737 -34.715569,-58.236438 -  |




*[Firma manuscrita]*



Congreso de la Nación

13-PE-22  
OD 304  
198

|      |                       |              |            |              |   |
|------|-----------------------|--------------|------------|--------------|---|
|      |                       | Aires        |            |              | 34.715647,-58.236213 -34.715564,-58.235717 -<br>34.715872,-58.235405 -34.715665,-58.235612 -<br>34.715386,-58.235525 -34.715327,-58.235742 -<br>34.715004,-58.235511 -34.714858,-58.235699 -<br>34.714627,-58.235285 -34.714404,-58.234703 -<br>34.714102,-58.235472 -34.713256,-58.236804 -<br>34.71174,-58.236888 -34.711763,-58.241952 -<br>34.714777,-58.241976 -34.714838,-58.24191 -<br>34.714906,-58.240946 -34.715125,-58.240687 -<br>34.71522,-58.239668 -34.715356,-58.23965 -<br>34.715307,-58.239244 -34.715328,-58.23924 -<br>34.715418,-58.237695 -34.715577,-58.23737 -<br>34.715569)))  |
| 1475 | El Manzanar           | Buenos Aires | Pilar      | Villa Rosa   | (((-58.879048 -34.4063,-58.872476 -34.402992,-<br>58.869268 -34.406998,-58.876075 -34.410319,-<br>58.877942 -34.407892,-58.879048 -34.4063)))   |
| 1478 | Las Tejas             | Buenos Aires | Merlo      | Pontevedra   | (((-58.735673 -34.711085,-58.733017 -<br>34.710062,-58.731274 -34.711416,-58.730432 -<br>34.710697,-58.727245 -34.712884,-58.724118 -<br>34.71501,-58.723125 -34.715662,-58.71996 -<br>34.717858,-58.722726 -34.720306,-58.725789 -<br>34.722941,-58.734346 -34.716569,-58.735408 -<br>34.715784,-58.736782 -34.71477,-58.739535 -<br>34.712695,-58.735673 -34.711085)))  |
| 1479 | San Alejo             | Buenos Aires | Pilar      | Del Viso     | (((-58.908521 -34.437806,-58.908413 -<br>34.438035,-58.906422 -34.440625,-58.908526 -<br>34.441762,-58.911879 -34.437349,-58.909743 -<br>34.43621,-58.908521 -34.437806)))  |
| 1480 | Azul                  | Buenos Aires | Quilmes    | Don Bosco    | (((-58.307518 -34.702767,-58.30727 -<br>34.702613,-58.306751 -34.702183,-58.306744 -<br>34.70211,-58.306029 -34.701516,-58.305875 -<br>34.70115,-58.305635 -34.701304,-58.305611 -<br>34.701284,-58.305266 -34.701542,-58.30456 -<br>34.700832,-58.304337 -34.700883,-58.304437 -<br>34.70143,-58.304626 -34.702014,-58.304803 -<br>34.702406,-58.304933 -34.702478,-58.305186 -<br>34.703229,-58.305415 -34.704106,-58.305552 -<br>34.705294,-58.305711 -34.705773,-58.305914 -<br>34.706179,-58.306215 -34.706518,-58.306484 -<br>34.706281,-58.306224 -34.706048,-58.307361 -<br>34.705125,-58.306968 -34.704536,-58.306332 -<br>34.703999,-58.306784 -34.703564,-58.307802 -<br>34.704336,-58.308004 -34.704186,-58.307961 -<br>34.704144,-58.308124 -34.704021,-58.307738 -<br>34.703676,-58.307671 -34.703727,-58.307596 -<br>34.70367,-58.308175 -34.703264,-58.307518 -<br>34.702767))) |
| 1481 | Veinticuatro de Marzo | Buenos Aires | La Matanza | Ciudad Evita | (((-58.555734 -34.717439,-58.558304 -<br>34.719829,-58.558808 -34.718884,-58.559462 -<br>34.719498,-58.559838 -34.718762,-58.558556 -<br>34.717849,-58.558685 -34.717485,-58.559114 -<br>34.717612,-58.559248 -34.71731,-58.559928 -<br>34.717556,-58.559894 -34.717608,-58.560178 -<br>34.717723,-58.56041 -34.717217,-58.55944 -<br>34.716304,-58.558824 -34.71688,-58.557842 -<br>34.716785,-58.557853 -34.717283,-58.557209 -<br>34.71774,-58.556523 -34.716943,-58.555734 -<br>34.717439)),((-58.561232 -34.717513,-58.560554 -<br>-34.717329,-58.560382 -34.717383,-58.560184 -   |



*[Firmas manuscritas]*



Congreso de la Nación

13-PE-22

OD 304

199

|      |                            |              |                  |                  |   |
|------|----------------------------|--------------|------------------|------------------|---|
|      |                            |              |                  |                  | 34.717923,-58.560342 -34.718032,-58.560983 -34.718204,-58.561232 -34.717513)))  |
| 1482 | Garay                      | Buenos Aires | Quilmes          | Quilmes Oeste    | (((-58.311276 -34.756963,-58.312709 -34.755927,-58.31313 -34.755529,-58.313263 -34.755087,-58.312434 -34.75464,-58.311895 -34.754355,-58.311627 -34.754646,-58.31148 -34.754869,-58.311928 -34.755359,-58.311473 -34.755653,-58.31098 -34.756071,-58.311541 -34.756516,-58.311062 -34.756869,-58.311276 -34.756963)))   |
| 1483 | Sin Nombre                 | Buenos Aires | La Plata         | Ringuetlet       | ((((-57.988797 -34.884988,-57.985345 -34.881653,-57.985208 -34.881742,-57.985483 -34.882237,-57.986167 -34.88324,-57.987111 -34.884553,-57.987346 -34.884987,-57.987781 -34.885647,-57.988797 -34.884988)),((-57.986063 -34.883821,-57.985824 -34.883969,-57.986094 -34.884302,-57.985687 -34.884601,-57.987495 -34.886259,-57.987674 -34.886137,-57.987021 -34.885257,-57.986791 -34.884858,-57.986063 -34.883821)))   |
| 1484 | Las Torres                 | Buenos Aires | Merlo            | Pontevedra       | ((((-58.668856 -34.751234,-58.671862 -34.753791,-58.67376 -34.755369,-58.675286 -34.756674,-58.672915 -34.758578,-58.671531 -34.759704,-58.669725 -34.758142,-58.667425 -34.756159,-58.667652 -34.7558,-58.667895 -34.755411,-58.668698 -34.755006,-58.668878 -34.754258,-58.668946 -34.754006,-58.66898 -34.753756,-58.6691 -34.753602,-58.669202 -34.753255,-58.669065 -34.752838,-58.669099 -34.752109,-58.668856 -34.751234)))  |
| 1488 | Arroyo Las Piedras Sudeste | Buenos Aires | Florencio Varela | Florencio Varela | ((((-58.297571 -34.788935,-58.297734 -34.789015,-58.297879 -34.789062,-58.297967 -34.789047,-58.298213 -34.789005,-58.299171 -34.788677,-58.299118 -34.788545,-58.299093 -34.788148,-58.29895 -34.787932,-58.299059 -34.787871,-58.298892 -34.787641,-58.298729 -34.787464,-58.298558 -34.787633,-58.297571 -34.788935)))   |
| 1489 | Manzone                    | Buenos Aires | Pilar            | Villa Astolfi    | ((((-58.87573 -34.491566,-58.873909 -34.494188,-58.871961 -34.493171,-58.872087 -34.492951,-58.870882 -34.492394,-58.870336 -34.493225,-58.869406 -34.492811,-58.870648 -34.491063,-58.871664 -34.491493,-58.872648 -34.490069,-58.872177 -34.489739,-58.870975 -34.488589,-58.869645 -34.490606,-58.866585 -34.489136,-58.865976 -34.489721,-58.865332 -34.489721,-58.865031 -34.49034,-58.86589 -34.490782,-58.866059 -34.491284,-58.868355 -34.492363,-58.866975 -34.494394,-58.870053 -34.495964,-58.869709 -34.496548,-58.871894 -34.497506,-58.872649 -34.496512,-58.876104 -34.498175,-58.879121 -34.493827,-58.87844 -34.493516,-58.879263 -34.492444,-58.874301 -34.489987,-58.873834 -34.490592,-58.87573 -34.491566))) |
| 1490 | América Unida              | Buenos Aires | Presidente Perón | Barrio America   | ((((-58.418041 -34.880334,-58.41792 -34.8803,-58.41637 -34.882407,-58.416089 -34.882847,-   |



*[Firmas manuscritas]*



Congreso de la Nación

13-PE-22  
OD 304  
200

|      |              |              |                  |                |  |
|------|--------------|--------------|------------------|----------------|--|
|      |              |              |                  | Unida          | 58.416001 -34.88302,-58.417514 -34.883805,-<br>58.419194 -34.884666,-58.420551 -34.885312,-<br>58.421909 -34.885985,-58.422083 -34.88601,-<br>58.422181 -34.885896,-58.421322 -34.884778,-<br>58.419247 -34.881925,-58.419039 -34.881778,-<br>58.418041 -34.880334)))  |
| 1491 | Arroyo Soto  | Buenos Aires | Hurlingham       | William Morris | ((((-58.661195 -34.588672,-58.661224 -<br>34.588555,-58.661237 -34.588429,-58.661221 -<br>34.58842,-58.661216 -34.588384,-58.661205 -<br>34.588366,-58.661206 -34.588303,-58.661213 -<br>34.588258,-58.661202 -34.588221,-58.661202 -<br>34.587901,-58.661193 -34.587802,-58.661157 -<br>34.587671,-58.661175 -34.587568,-58.661313 -<br>34.587416,-58.661485 -34.587238,-58.661775 -<br>34.586826,-58.661825 -34.586773,-58.661849 -<br>34.586624,-58.661932 -34.586539,-58.661935 -<br>34.586359,-58.661993 -34.586171,-58.661928 -<br>34.586103,-58.661579 -34.58639,-58.661572 -<br>34.586563,-58.661381 -34.586739,-58.66136 -<br>34.587026,-58.66122 -34.587163,-58.660877 -<br>34.587428,-58.660877 -34.587653,-58.660389 -<br>34.588055,-58.660517 -34.588143,-58.660893 -<br>34.587852,-58.660898 -34.587909,-58.660973 -<br>34.588081,-58.660909 -34.588408,-58.661195 -<br>34.588672))) |
| 1492 | El Roble     | Buenos Aires | Presidente Perón | Guernica       | ((((-58.355731 -34.897394,-58.353069 -<br>34.898379,-58.353998 -34.899758,-58.354178 -<br>34.899984,-58.355283 -34.901142,-58.354293 -<br>34.901876,-58.358061 -34.903689,-58.362861 -<br>34.897144,-58.364936 -34.894217,-58.364826 -<br>34.89401,-58.35834 -34.890834,-58.357776 -<br>34.891935,-58.357422 -34.89279,-58.355136 -<br>34.892384,-58.354997 -34.893129,-58.354929 -<br>34.893676,-58.35491 -34.894082,-58.354942 -<br>34.894856,-58.355094 -34.895615,-58.355244 -<br>34.896227,-58.355731 -34.897394)))   |
| 1493 | La Esperanza | Buenos Aires | Campana          | Campana        | ((((-58.930884 -34.188506,-58.931928 -<br>34.187123,-58.931656 -34.186942,-58.932016 -<br>34.186418,-58.932947 -34.185171,-58.933333 -<br>34.18537,-58.934429 -34.183837,-58.934307 -<br>34.183565,-58.935407 -34.181902,-58.935949 -<br>34.181087,-58.935346 -34.18084,-58.935675 -<br>34.180309,-58.934549 -34.179698,-58.9328 -<br>34.18229,-58.929333 -34.187386,-58.930884 -<br>34.188506)))  |
| 1494 | La Pradera   | Buenos Aires | San Vicente      | San Vicente    | ((((-58.36706 -35.013861,-58.368818 -<br>35.011461,-58.36992 -35.011989,-58.370945 -<br>35.010499,-58.370043 -35.010091,-58.367334 -<br>35.008746,-58.366025 -35.008166,-58.364641 -<br>35.00955,-58.363354 -35.010781,-58.362249 -<br>35.011835,-58.361074 -35.012929,-58.360769 -<br>35.013213,-58.361069 -35.013386,-58.361304 -<br>35.013734,-58.361398 -35.014116,-58.361431 -<br>35.014589,-58.364557 -35.01723,-58.36591 -<br>35.017924,-58.367179 -35.019005,-58.367854 -<br>35.019502,-58.369561 -35.019018,-58.371572 -<br>35.018478,-58.374651 -35.017696,-58.374136 -<br>35.016466,-58.373358 -35.014656,-58.372404 -<br>35.012507,-58.371738 -35.011066,-58.371282 -<br>35.01162,-58.372148 -35.012146,-58.371009 -<br>35.013689,-58.369179 -35.012815,-58.367989 -   |



*[Firma manuscrita]*





Congreso de la Nación

13-PE-22  
OD 304  
201

|      |                  |              |                  |            |  |
|------|------------------|--------------|------------------|------------|--|
|      |                  |              |                  |            | 35.014339,-58.36706 -35.013861)))  |
| 1495 | La Yaya I        | Buenos Aires | Presidente Perón | Guernica   | ((( -58.366472 -34.898926,-58.362861 -34.897144,-58.357734 -34.904136,-58.361375 -34.90591,-58.366472 -34.898926)))  |
| 1496 | Puente Roca      | Buenos Aires | Moreno           | Trujui     | ((( -58.717433 -34.607535,-58.71758 -34.607973,-58.717756 -34.608164,-58.718426 -34.609488,-58.719112 -34.609061,-58.720192 -34.610428,-58.721825 -34.609323,-58.721902 -34.609317,-58.72317 -34.608373,-58.724686 -34.607309,-58.726048 -34.606257,-58.725465 -34.605665,-58.724046 -34.606705,-58.723505 -34.606196,-58.721272 -34.607702,-58.719709 -34.606276,-58.719527 -34.606258,-58.718158 -34.604937,-58.719178 -34.60423,-58.718384 -34.603515,-58.717375 -34.604221,-58.717806 -34.604618,-58.717068 -34.605359,-58.717085 -34.60568,-58.717335 -34.605552,-58.717762 -34.605982,-58.717226 -34.606282,-58.717394 -34.606569,-58.716893 -34.606982,-58.717433 -34.607535)))   |
| 1497 | Máximo Paz Oeste | Buenos Aires | Cañuelas         | Máximo Paz | ((( -58.620344 -34.930038,-58.619072 -34.92987,-58.61874 -34.929256,-58.618102 -34.929109,-58.617578 -34.928539,-58.618713 -34.925898,-58.618983 -34.925145,-58.61918 -34.924968,-58.619889 -34.925092,-58.620308 -34.924427,-58.620212 -34.924154,-58.619412 -34.923958,-58.618846 -34.922924,-58.618731 -34.922395,-58.618429 -34.922152,-58.617625 -34.923319,-58.617463 -34.923274,-58.617277 -34.923492,-58.616773 -34.923333,-58.616478 -34.923783,-58.61631 -34.924008,-58.615823 -34.924106,-58.615657 -34.924098,-58.615488 -34.924016,-58.615117 -34.92382,-58.614889 -34.923699,-58.61463 -34.923783,-58.613513 -34.924144,-58.61351 -34.924145,-58.613397 -34.924246,-58.612309 -34.924529,-58.612093 -34.924541,-58.611069 -34.925024,-58.612351 -34.926529,-58.612964 -34.927285,-58.615014 -34.929602,-58.615614 -34.930238,-58.616289 -34.930963,-58.616995 -34.931824,-58.617095 -34.93187,-58.617684 -34.932553,-58.618064 -34.932928,-58.620344 -34.930038))) |
| 1498 | Bongiovanni      | Buenos Aires | Moreno           | Trujui     | ((( -58.756113 -34.615525,-58.755878 -34.61527,-58.755473 -34.615268,-58.753403 -34.615183,-58.753357 -34.615679,-58.753253 -34.615683,-58.753242 -34.615854,-58.752301 -34.615908,-58.75212 -34.616059,-58.752215 -34.616893,-58.751442 -34.617143,-58.75049 -34.617106,-58.750162 -34.617086,-58.749884 -34.61699,-58.749265 -34.61686,-58.748857 -34.616776,-58.748049 -34.616575,-58.74748 -34.616252,-58.747265 -34.616091,-58.747061 -34.615855,-58.746839 -34.615733,-58.746595 -34.615714,-58.746437 -34.615777,-58.745224 -34.616632,-58.744659 -34.617078,-58.748235 -34.617188,-58.748545 -34.617234,-58.748881 -34.617473,-58.749486 -34.617076,-58.750228 -34.617343,-58.750258 -34.617249,-58.750407 -34.617273,-58.751751 -34.617312,-58.752677 -34.61722,-58.753273 -34.617723,-58.753642 -34.618032,-58.753955 -34.617803,-58.754234 -  |



*[Firmas manuscritas]*



Congreso de la Nación

13-PE-22

OD 304

202

|      |                 |              |                  |                 |  |
|------|-----------------|--------------|------------------|-----------------|--|
|      |                 |              |                  |                 | 34.617602,-58.754409 -34.617476,-58.754473 -<br>34.617417,-58.754713 -34.617227,-58.754908 -<br>34.617074,-58.755256 -34.616814,-58.75546 -<br>34.61666,-58.7557 -34.616475,-58.756089 -<br>34.616154,-58.755814 -34.615873,-58.75602 -<br>34.615727,-58.756113 -34.615525)))  |
| 1500 | Evita Obrera    | Buenos Aires | Moreno           | Moreno          | (((-58.778149 -34.609678,-58.776249 -<br>34.608046,-58.775482 -34.608698,-58.775148 -<br>34.608956,-58.774833 -34.609229,-58.774996 -<br>34.609363,-58.775632 -34.608911,-58.776948 -<br>34.610105,-58.777353 -34.610338,-58.777688 -<br>34.610392,-58.777885 -34.610326,-58.778428 -<br>34.609933,-58.778149 -34.609678)))  |
| 1501 | Jorge Newbery   | Buenos Aires | Pergamino        | Pergamino       | (((-60.554016 -33.887765,-60.553603 -<br>33.886868,-60.552918 -33.887145,-60.552473 -<br>33.886231,-60.553184 -33.885984,-60.550773 -<br>33.88367,-60.552896 -33.882045,-60.553991 -<br>33.881468,-60.554777 -33.881297,-60.554291 -<br>33.878903,-60.554301 -33.878705,-60.555352 -<br>33.87787,-60.555934 -33.879143,-60.555581 -<br>33.879255,-60.557599 -33.883488,-60.556559 -<br>33.883868,-60.557024 -33.884763,-60.55566 -<br>33.885181,-60.555672 -33.887273,-60.554016 -<br>33.887765))) |
| 1502 | Estación Budge  | Buenos Aires | Lomas de Zamora  | Ingeniero Budge | (((-58.462899 -34.719445,-58.463072 -<br>34.719206,-58.46354 -34.71944,-58.463625 -<br>34.719315,-58.463113 -34.719083,-58.462295 -<br>34.718667,-58.461932 -34.718405,-58.460996 -<br>34.717794,-58.460419 -34.717458,-58.46008 -<br>34.717901,-58.462899 -34.719445)))   |
| 1503 | Sin Nombre      | Buenos Aires | Merlo            | Merlo           | (((-58.720522 -34.652498,-58.720492 -<br>34.65233,-58.719135 -34.652508,-58.719011 -<br>34.65251,-58.717712 -34.652706,-58.717752 -<br>34.652924,-58.720522 -34.652498)))  |
| 1505 | El Milenio      | Buenos Aires | Moreno           | Cuartel V       | (((-58.818485 -34.53611,-58.817753 -<br>34.535959,-58.817345 -34.536344,-58.817928 -<br>34.536724,-58.818105 -34.536542,-58.818485 -<br>34.53611)))  |
| 1506 | San Roque       | Buenos Aires | Presidente Perón | Guernica        | (((-58.412202 -34.915368,-58.40377 -<br>34.911122,-58.402534 -34.912861,-58.411089 -<br>34.917205,-58.412202 -34.915368)))   |
| 1507 | Puente Roca III | Buenos Aires | San Miguel       | Bella Vista     | (((-58.716656 -34.603652,-58.716291 -<br>34.603312,-58.713711 -34.605272,-58.714172 -<br>34.605418,-58.716656 -34.603652)))  |
| 1508 | Reja Grande     | Buenos Aires | Moreno           | La Reja         | (((-58.824003 -34.618921,-58.826485 -<br>34.620592,-58.827236 -34.619872,-58.825471 -<br>34.618789,-58.826182 -34.618091,-58.825308 -<br>34.617496,-58.82678 -34.616026,-58.827601 -<br>34.616592,-58.828332 -34.615874,-58.82877 -<br>34.616136,-58.829553 -34.615372,-58.827324 -<br>34.613878,-58.824366 -34.616909,-58.825317 -<br>34.617565,-58.824003 -34.618921)),((-58.82648<br>-34.620888,-58.826289 -34.620765,-58.825799 -  |



*[Firmas manuscritas]*



Congreso de la Nación

13-PE-22  
OD 304  
203

|      |                    |              |                  |               |   |
|------|--------------------|--------------|------------------|---------------|---|
|      |                    |              |                  |               | 34.621275,-58.825865 -34.621303,-58.825945 -<br>34.6213,-58.826052 -34.621283,-58.826132 -<br>34.621261,-58.826263 -34.621199,-58.826221 -<br>34.621158,-58.826376 -34.621013,-58.826362 -<br>34.621004,-58.82648 -34.620888)))   |
| 1509 | Villa La Esperanza | Buenos Aires | Escobar          | Escobar       | ((( -58.819344 -34.358623,-58.819746 -<br>34.358116,-58.818796 -34.357612,-58.818409 -<br>34.358188,-58.819344 -34.358623)))  |
| 1510 | Sin Nombre         | Buenos Aires | Lomas de Zamora  | Villa Fiorito | ((( -58.44694 -34.708301,-58.446022 -<br>34.707735,-58.443882 -34.706559,-58.444501 -<br>34.705738,-58.44349 -34.705169,-58.442868 -<br>34.706005,-58.443116 -34.706147,-58.442811 -<br>34.706518,-58.445697 -34.708365,-58.446191 -<br>34.708655,-58.446301 -34.708621,-58.446395 -<br>34.70853,-58.447078 -34.708384,-58.44694 -<br>34.708301)))  |
| 1511 | Hernández          | Buenos Aires | Pergamino        | Pergamino     | ((( -60.560512 -33.906933,-60.560099 -<br>33.907097,-60.559424 -33.905983,-60.55936 -<br>33.90567,-60.558963 -33.904754,-60.558292 -<br>33.904978,-60.559006 -33.906578,-60.55955 -<br>33.90735,-60.559855 -33.907928,-60.560007 -<br>33.908362,-60.560058 -33.908748,-60.559944 -<br>33.908969,-60.55921 -33.909216,-60.5596 -<br>33.909979,-60.556221 -33.911127,-60.556603 -<br>33.911903,-60.558134 -33.911446,-60.558782 -<br>33.912845,-60.559665 -33.911982,-60.559982 -<br>33.911087,-60.560257 -33.910413,-60.560565 -<br>33.909701,-60.560725 -33.909268,-60.561269 -<br>33.90914,-60.56218 -33.907371,-60.561543 -<br>33.906604,-60.560512 -33.906933))) |
| 1512 | Santa María        | Buenos Aires | Marcos Paz       | Marcos Paz    | ((( -58.86484 -34.785628,-58.862387 -<br>34.787587,-58.861813 -34.787084,-58.861021 -<br>34.787708,-58.859506 -34.786417,-58.858744 -<br>34.787011,-58.859471 -34.787654,-58.85864 -<br>34.788303,-58.857837 -34.788911,-58.85654 -<br>34.787751,-58.855581 -34.786907,-58.854818 -<br>34.786268,-58.855609 -34.785683,-58.854887 -<br>34.785003,-58.858084 -34.782493,-58.859576 -<br>34.783806,-58.861248 -34.782509,-58.862784 -<br>34.783841,-58.86484 -34.785628),(-58.861127 -<br>34.78384,-58.860347 -34.784461,-58.861107,-<br>34.78511,-58.861872 -34.784513,-58.861127 -<br>34.78384)))   |
| 1513 | Benavidez II       | Buenos Aires | Tigre            | Benavidez     | ((( -58.680856 -34.404036,-58.680232 -34.4049,-<br>58.679915 -34.405303,-58.679593 -34.405772,-<br>58.678746 -34.407003,-58.679245 -34.407547,-<br>58.679958 -34.407078,-58.680511 -34.406715,-<br>58.681283 -34.407503,-58.682163 -34.406839,-<br>58.683075 -34.406299,-58.683751 -34.40706,-<br>58.684158 -34.407379,-58.685896 -34.406228,-<br>58.685521 -34.405874,-58.684663 -34.406405,-<br>58.683182 -34.404989,-58.682549 -34.404298,-<br>58.682013 -34.403772,-58.681027 -34.404023,-<br>58.680856 -34.404036)))   |
| 1514 | Santa Teresita     | Buenos Aires | Presidente Perón | Guernica      | ((( -58.36211 -34.90958,-58.361562 -34.910279,-<br>58.36021 -34.909571,-58.359797 -34.910002,-<br>58.35822 -34.909188,-58.359142 -34.907987,-   |



Handwritten signatures and initials.



Congreso de la Nación

13-PE-22  
OD 304  
204

|      |               |              |                    |                |   |
|------|---------------|--------------|--------------------|----------------|---|
|      |               |              |                    |                | 58.360473 -34.908647,-58.36042 -34.908744,-<br>58.361664 -34.90932,-58.36211 -34.90958)))   |
| 1515 | San Francisco | Buenos Aires | Merlo              | Pontevedra     | (((-58.689216 -34.756397,-58.687023 -<br>34.754529,-58.687319 -34.754287,-58.690599 -<br>34.751691,-58.691069 -34.752091,-58.691409 -<br>34.751863,-58.692359 -34.752666,-58.691272 -<br>34.7535,-58.69229 -34.754336,-58.693022 -<br>34.753782,-58.693375 -34.754131,-58.692985 -<br>34.754425,-58.693968 -34.755348,-58.694413 -<br>34.754993,-58.694832 -34.755326,-58.693253 -<br>34.756624,-58.693207 -34.756849,-58.692756 -<br>34.757426,-58.692525 -34.758307,-58.692099 -<br>34.757991,-58.691609 -34.758415,-58.691239 -<br>34.758093,-58.693319 -34.75645,-58.690517 -<br>34.75408,-58.689774 -34.754681,-58.690583 -<br>34.755379,-58.689216 -34.756397)))  |
| 1516 | Altafini      | Buenos Aires | General San Martín | Billinghurst   | (((-58.570967 -34.574652,-58.571311 -<br>34.574375,-58.571092 -34.574202,-58.570719 -<br>34.574507,-58.570588 -34.574399,-58.570569 -<br>34.574412,-58.570312 -34.574195,-58.570202 -<br>34.574036,-58.570244 -34.57401,-58.570193 -<br>34.573971,-58.56989 -34.573721,-58.569548 -<br>34.574,-58.570069 -34.574424,-58.570775 -<br>34.575069,-58.570857 -34.574993,-58.570927 -<br>34.574945,-58.571146 -34.575141,-58.571334 -<br>34.574986,-58.570967 -34.574652)),((-58.570251<br>-34.573457,-58.570098 -34.573563,-58.570434 -<br>34.573859,-58.571168 -34.573281,-58.570848 -<br>34.572989,-58.570251 -34.573457)))   |
| 1517 | Agrocolonias  | Buenos Aires | Presidente Perón   | Guernica       | (((-58.357184 -34.926329,-58.357186 -<br>34.926327,-58.359149 -34.92546,-58.360454 -<br>34.926114,-58.360271 -34.926373,-58.360814 -<br>34.926649,-58.36148 -34.925673,-58.363548 -<br>34.926652,-58.36207 -34.928705,-58.372164 -<br>34.933696,-58.376738 -34.92746,-58.366234 -<br>34.922219,-58.356469 -34.925982,-58.357184 -<br>34.926329)))   |
| 1518 | Los Tilos     | Buenos Aires | Pilar              | La Lonja       | (((-58.824438 -34.439116,-58.821026 -<br>34.441106,-58.821005 -34.441849,-58.821005 -<br>34.442221,-58.82093 -34.442787,-58.82064 -<br>34.442999,-58.820264 -34.443318,-58.819965 -<br>34.443574,-58.820232 -34.443924,-58.820382 -<br>34.444212,-58.82049 -34.444614,-58.820448 -<br>34.445105,-58.821224 -34.445752,-58.821311 -<br>34.445947,-58.82137 -34.446347,-58.821233 -<br>34.446548,-58.821187 -34.446716,-58.821264 -<br>34.447017,-58.821359 -34.447356,-58.821352 -<br>34.447578,-58.821186 -34.447838,-58.821784 -<br>34.448501,-58.821814 -34.449235,-58.822174 -<br>34.449508,-58.827455 -34.442627,-58.82771 -<br>34.442579,-58.828259 -34.442009,-58.827112 -<br>34.441373,-58.82751 -34.440845,-58.824438 -<br>34.439116))) |
| 1519 | Diez de Abril | Buenos Aires | Lomas de Zamora    | Villa Lamadrid | (((-58.471088 -34.724802,-58.470905 -<br>34.724427,-58.470863 -34.724009,-58.470715 -<br>34.723473,-58.470505 -34.723143,-58.469901 -<br>34.722619,-58.469692 -34.722536,-58.468273 -<br>34.722307,-58.467312 -34.723586,-58.468519 -<br>34.724212,-58.468155 -34.724697,-58.467965 -   |



*[Firmas manuscritas]*



Congreso de la Nación

13-PE-22  
OD 304  
205

|      |                  |              |             |                  |  |
|------|------------------|--------------|-------------|------------------|--|
|      |                  |              |             |                  | 34.724911,-58.466775 -34.724297,-58.466406 -<br>34.724798,-58.466245 -34.725001,-58.465376 -<br>34.726068,-58.465902 -34.726368,-58.466906 -<br>34.727887,-58.467 -34.728196,-58.467085 -<br>34.72822,-58.469483 -34.725067,-58.470462 -<br>34.725577,-58.470589 -34.725601,-58.470908 -<br>34.725201,-58.470972 -34.725143,-58.471168 -<br>34.725003,-58.471088 -34.724802)))                       |
| 1521 | Providencia      | Buenos Aires | José C. Paz | José C. Paz      | ((( -58.737343 -34.532674,-58.737826 -<br>34.532398,-58.739132 -34.531448,-58.737665 -<br>34.530111,-58.73613 -34.528724,-58.735551 -<br>34.529161,-58.736564 -34.530067,-58.735521 -<br>34.530734,-58.735412 -34.530765,-58.735115 -<br>34.530539,-58.734681 -34.530699,-58.73519 -<br>34.531207,-58.735815 -34.531763,-58.736008 -<br>34.531611,-58.736389 -34.532015,-58.737343 -<br>34.532674))) |
| 1522 | Villa Alegre     | Buenos Aires | Escobar     | Escobar          | ((( -58.760159 -34.335351,-58.76028 -<br>34.335193,-58.761259 -34.333797,-58.759567 -<br>34.33294,-58.757887 -34.335169,-58.758038 -<br>34.335251,-58.759602 -34.336072,-58.759989 -<br>34.335571,-58.760127 -34.335639,-58.760287 -<br>34.335421,-58.760159 -34.335351)))   |
| 1523 | Storni y Uruguay | Buenos Aires | Escobar     | Maquinista Savio | ((( -58.749537 -34.412365,-58.749087 -<br>34.412139,-58.748822 -34.41248,-58.749277 -<br>34.412707,-58.749537 -34.412365)),(-58.749014 -<br>-34.413013,-58.748569 -34.412764,-58.748291 -<br>34.413127,-58.748744 -34.413368,-58.749014 -<br>34.413013)))  |
| 1524 | Primero de Mayo  | Buenos Aires | Merlo       | Libertad         | ((( -58.678335 -34.69169,-58.678437 -<br>34.691792,-58.678424 -34.691834,-58.678137 -<br>34.692053,-58.677935 -34.691847,-58.67785 -<br>34.691762,-58.677877 -34.691735,-58.677862 -<br>34.691724,-58.677962 -34.691655,-58.677966 -<br>34.691659,-58.678152 -34.691527,-58.678335 -<br>34.69169)))  |
| 1525 | La Cañada II     | Buenos Aires | Quilmes     | Bernal Oeste     | ((( -58.311285 -34.73402,-58.311156 -<br>34.734349,-58.311586 -34.73453,-58.311773 -<br>34.734176,-58.312173 -34.733359,-58.311712 -<br>34.733177,-58.311363 -34.733997,-58.311308 -<br>34.733977,-58.311285 -34.73402)))  |
| 1526 | La Laguna        | Buenos Aires | La Plata    | Tolosa           | ((( -57.963797 -34.880837,-57.962912 -<br>34.881195,-57.961787 -34.881725,-57.961718 -<br>34.881571,-57.962749 -34.880929,-57.963912 -<br>34.880442,-57.963995 -34.880483,-57.963994 -<br>34.880598,-57.964577 -34.881074,-57.965011 -<br>34.880764,-57.965814 -34.881509,-57.965102 -<br>34.882057,-57.963797 -34.880837)))   |
| 1528 | Sin Nombre       | Buenos Aires | La Plata    | José Hernández   | ((( -58.023929 -34.907705,-58.02344 -<br>34.907132,-58.022817 -34.907503,-58.023181 -<br>34.907999,-58.023482 -34.907828,-58.023572 -<br>34.907945,-58.023929 -34.907705)))  |
| 1529 | Puente Roca II   | Buenos       | Moreno      | Trujui           | ((( -58.728054 -34.614886,-58.728668 -   |



*[Firma manuscrita]*



*Congreso de la Nación*

13-PE-22

OD 304

206

|      |                              |              |                  |                   |   |
|------|------------------------------|--------------|------------------|-------------------|---|
|      |                              | Aires        |                  |                   | 34.614464,-58.729178 -34.614953,-58.728637 -<br>34.615356,-58.728446 -34.615634,-58.728084 -<br>34.61559,-58.7278 -34.615539,-58.727448 -<br>34.615667,-58.727019 -34.615712,-58.726708 -<br>34.615621,-58.72645 -34.615213,-58.726456 -<br>34.615166,-58.726319 -34.6148,-58.725884 -<br>34.614456,-58.725354 -34.614067,-58.72493 -<br>34.613959,-58.724718 -34.613921,-58.724554 -<br>34.613767,-58.724482 -34.61357,-58.724307 -<br>34.613261,-58.724152 -34.613045,-58.723961 -<br>34.612996,-58.723763 -34.612897,-58.723588 -<br>34.612851,-58.72317 -34.612621,-58.723052 -<br>34.612542,-58.723006 -34.612354,-58.723119 -<br>34.611935,-58.723175 -34.611815,-58.723221 -<br>34.611317,-58.723071 -34.611133,-58.722837 -<br>34.6111,-58.722494 -34.611012,-58.723235 -<br>34.610513,-58.722736 -34.610118,-58.722022 -<br>34.610661,-58.721759 -34.61065,-58.721748 -<br>34.61057,-58.721792 -34.610078,-58.721942 -<br>34.609287,-58.723265 -34.608306,-58.724111 -<br>34.609072,-58.72458 -34.60872,-58.725065 -<br>34.609158,-58.726003 -34.608445,-58.726868 -<br>34.60924,-58.72503 -34.610612,-58.726573 -<br>34.611992,-58.725259 -34.612987,-58.72544 -<br>34.613166,-58.725418 -34.61318,-58.725892 -<br>34.613565,-58.725859 -34.613589,-58.726197 -<br>34.613894,-58.726605 -34.613596,-58.728054 -<br>34.614886))) |
| 1530 | Sakura                       | Buenos Aires | Almirante Brown  | Burzaco           | (((-58.389737 -34.841169,-58.389571 -<br>34.842288,-58.393148 -34.842575,-58.393285 -<br>34.84153,-58.389737 -34.841169)))  |
| 1532 | Barrio Zabala                | Buenos Aires | Almirante Brown  | Rafael Calzada    | (((-58.331546 -34.784222,-58.331622 -<br>34.784249,-58.331841 -34.783972,-58.331705 -<br>34.783904,-58.331511 -34.784196,-58.33099 -<br>34.783942,-58.330518 -34.78464,-58.331077 -<br>34.784923,-58.331546 -34.784222)))   |
| 1534 | Los Robles y Facundo Quiroga | Buenos Aires | Escobar          | Escobar           | (((-58.814782 -34.348377,-58.81564 -34.34724,-<br>58.8148 -34.346825,-58.813956 -34.34798,-<br>58.814782 -34.348377)))  |
| 1535 | Santa Rosa III               | Buenos Aires | Florencio Varela | Santa Rosa        | (((-58.288649 -34.832995,-58.287706 -<br>34.832559,-58.287429 -34.832927,-58.288322 -<br>34.833384,-58.288649 -34.832995)))   |
| 1536 | Toro y Paso                  | Buenos Aires | Pilar            | Presidente Derqui | (((-58.829442 -34.498431,-58.830766 -<br>34.49801,-58.830477 -34.497341,-58.829138 -<br>34.497727,-58.829442 -34.498431)),((-58.829601 -<br>34.498956,-58.829394 -34.498447,-58.82676 -<br>34.499271,-58.827345 -34.499581,-58.829601 -<br>34.498956)))   |
| 1537 | Estación Piñero              | Buenos Aires | José C. Paz      | José C. Paz       | (((-58.772365 -34.515079,-58.772108 -<br>34.514407,-58.770397 -34.514858,-58.768763 -<br>34.515325,-58.768888 -34.515662,-58.769117 -<br>34.516178,-58.769278 -34.516707,-58.772639 -<br>34.515755,-58.772365 -34.515079)))   |
| 1538 | La Ribera de                 | Buenos       | Quilmes          | Bernal            | (((-58.260046 -34.69491,-58.261486 -  |



*[Firmas manuscritas]*



Congreso de la Nación

13-PE-22  
OD 304  
207

|      |              |              |             |                   |  |
|------|--------------|--------------|-------------|-------------------|--|
|      | Bernal       | Aires        |             |                   | 34.692854,-58.258996 -34.690927,-58.259861 -<br>34.689864,-58.259044 -34.689339,-58.254949 -<br>34.692405,-58.254814 -34.692765,-58.255377 -<br>34.693228,-58.25575 -34.692763,-58.260046 -<br>34.69491))))  |
| 1539 | Aguas Claras | Buenos Aires | José C. Paz | José C. Paz       | (((-58.746379 -34.50627,-58.745527 -<br>34.507344,-58.744496 -34.506811,-58.74477 -<br>34.506428,-58.744353 -34.506211,-58.744586 -<br>34.505873,-58.74467 -34.505909,-58.744994 -<br>34.50551,-58.746379 -34.50627))))  |
| 1540 | Toba         | Buenos Aires | La Plata    | San Carlos        | ((((-58.008483 -34.926173,-58.008635 -<br>34.926077,-58.008724 -34.926136,-58.00924 -<br>34.926599,-58.009683 -34.926236,-58.011505 -<br>34.927897,-58.012572 -34.92716,-58.013269 -<br>34.927767,-58.014579 -34.926774,-58.014373 -<br>34.926644,-58.014111 -34.926509,-58.013017 -<br>34.926236,-58.012664 -34.926073,-58.012414 -<br>34.925883,-58.011927 -34.925455,-58.011752 -<br>34.925356,-58.011255 -34.925373,-58.010725 -<br>34.925522,-58.010472 -34.925596,-58.010347 -<br>34.925577,-58.010171 -34.92546,-58.009967 -<br>34.925274,-58.009676 -34.925017,-58.009385 -<br>34.924976,-58.009146 -34.924989,-58.00864 -<br>34.925105,-58.00791 -34.925068,-58.007536 -<br>34.925342,-58.008483 -34.926173))))((-58.010543<br>-34.925472,-58.010838 -34.925402,-58.009835 -<br>34.924518,-58.009401 -34.924892,-58.009663 -<br>34.924927,-58.010039 -34.925138,-58.010243 -<br>34.925367,-58.010436 -34.925481,-58.010543 -<br>34.925472)))) |
| 1541 | Soler        | Buenos Aires | Merlo       | Libertad          | (((-58.676661 -34.686078,-58.676181 -<br>34.686449,-58.676092 -34.686514,-58.675585 -<br>34.686918,-58.675473 -34.687019,-58.675047 -<br>34.687369,-58.674947 -34.687445,-58.674467 -<br>34.687858,-58.674302 -34.687995,-58.673862 -<br>34.688359,-58.673749 -34.688452,-58.673093 -<br>34.688989,-58.673189 -34.689073,-58.674012 -<br>34.688474,-58.6746 -34.688026,-58.675238 -<br>34.687529,-58.675819 -34.687081,-58.676272 -<br>34.686735,-58.676889 -34.686235,-58.676661 -<br>34.686078))))   |
| 1542 | Sin Nombre   | Buenos Aires | La Costa    | Mar Del Tuyú      | (((-56.711541 -36.556503,-56.711505 -<br>36.557164,-56.711405 -36.557163,-56.711399 -<br>36.557253,-56.710858 -36.557242,-56.710845 -<br>36.55756,-56.711908 -36.557581,-56.711848 -<br>36.558727,-56.709672 -36.558599,-56.709797 -<br>36.556474,-56.711541 -36.556503))))((-56.715298<br>-36.553511,-56.715182 -36.556676,-56.714511 -<br>36.556695,-56.7145 -36.556975,-56.714111 -<br>36.556964,-56.714107 -36.55773,-56.71301 -<br>36.557688,-56.713199 -36.553459,-56.715298 -<br>36.553511))))  |
| 1543 | Santa Ana I  | Buenos Aires | Pilar       | Presidente Derqui | (((-58.827668 -34.514995,-58.827685 -<br>34.514971,-58.827333 -34.514424,-58.827393 -<br>34.514275,-58.826771 -34.51393,-58.826775 -<br>34.513888,-58.826422 -34.513643,-58.8279 -<br>34.511585,-58.830827 -34.512957,-58.828436 -<br>34.516457,-58.828132 -34.515938,-58.828079 -<br>34.515721,-58.827997 -34.515526,-58.827898 -   |



*[Firma manuscrita]*



Congreso de la Nación

13-PE-22  
OD 304  
208

|      |                 |              |                 |                 |   |
|------|-----------------|--------------|-----------------|-----------------|---|
|      |                 |              |                 |                 | 34.515334,-58.827888 -34.515348,-58.827668 -34.514995)))  |
| 1544 | Sur             | Buenos Aires | Ramallo         | Ramallo         | (((-60.014327 -33.494677,-60.012728 -33.496029,-60.01409 -33.497162,-60.015676 -33.495781,-60.014327 -33.494677)))  |
| 1546 | El Triunfo      | Buenos Aires | La Matanza      | Virrey Del Pino | (((-58.648855 -34.811167,-58.646331 -34.813416,-58.647723 -34.814578,-58.649092 -34.815704,-58.651929 -34.813469,-58.658437 -34.808179,-58.655677 -34.805806,-58.664348 -34.798969,-58.659686 -34.795136,-58.658139 -34.796384,-58.657137 -34.7972,-58.656261 -34.797914,-58.64665 -34.805651,-58.644231 -34.807594,-58.648855 -34.811167)))  |
| 1548 | Néstor Kirchner | Buenos Aires | Berisso         | El Carmen       | (((-57.886271 -34.921334,-57.89019 -34.92563,-57.891389 -34.926972,-57.892337 -34.926381,-57.892121 -34.926177,-57.893863 -34.925232,-57.894022 -34.925327,-57.894464 -34.924811,-57.894958 -34.923584,-57.89381 -34.92287,-57.893182 -34.922984,-57.892333 -34.922468,-57.892313 -34.921869,-57.891977 -34.921374,-57.888127 -34.920767,-57.886271 -34.921334)))   |
| 1549 | Isla Soledad    | Buenos Aires | Merlo           | Libertad        | (((-58.704415 -34.693941,-58.702569 -34.694657,-58.703424 -34.696129,-58.70376 -34.696698,-58.705481 -34.695443,-58.704415 -34.693941)),((-58.704578 -34.693787,-58.704244 -34.693071,-58.703325 -34.693446,-58.703731 -34.694163,-58.704578 -34.693787)),((-58.702432 -34.69468,-58.702035 -34.693964,-58.701396 -34.694222,-58.701653 -34.694599,-58.701737 -34.694605,-58.701884 -34.694891,-58.702432 -34.69468)))  |
| 1552 | Juancito        | Buenos Aires | Merlo           | Pontevedra      | (((-58.672163 -34.74707,-58.674908 -34.749354,-58.676138 -34.74835,-58.675522 -34.747783,-58.677779 -34.746105,-58.679043 -34.747202,-58.680394 -34.746026,-58.682518 -34.744428,-58.680807 -34.742909,-58.680385 -34.743253,-58.680029 -34.742946,-58.68048 -34.742607,-58.679264 -34.741566,-58.677488 -34.742945,-58.676843 -34.743443,-58.672163 -34.74707)))   |
| 1553 | El Paredón      | Buenos Aires | Lomas de Zamora | Villa Fiorito   | (((-58.448133 -34.701198,-58.447209 -34.702257,-58.447192 -34.702354,-58.447257 -34.702463,-58.447035 -34.702568,-58.446943 -34.702562,-58.446894 -34.702256,-58.446962 -34.701712,-58.446979 -34.701639,-58.447083 -34.701461,-58.447604 -34.701211,-58.447776 -34.701133,-58.448227 -34.700631,-58.447913 -34.70047,-58.44803 -34.700327,-58.447896 -34.700245,-58.447944 -34.700193,-58.447866 -34.70015,-58.44796 -34.700029,-58.447901 -34.699996,-58.447949 -34.699934,-58.447854 -34.699878,-58.447903 -34.699814,-58.447621 -34.699665,-58.448019 -34.699099,-58.448107 -34.698955,-58.44812 -34.698874,-58.448099 -34.698708,-58.448142 -34.698662,-58.448118 -34.698563,-58.448142 -34.698164,-58.447493 -34.697886,-58.449005 -34.69583,-58.449582 - |



*[Firmas manuscritas]*





Congreso de la Nación

13-PE-22  
OD 304  
209

|      |                       |              |                    |                |  |
|------|-----------------------|--------------|--------------------|----------------|--|
|      |                       |              |                    |                | 34.696194,-58.449223 -34.696609,-58.449714 -<br>34.697041,-58.448807 -34.697729,-58.448434 -<br>34.698027,-58.448319 -34.698206,-58.448305 -<br>34.698395,-58.448421 -34.698998,-58.448592 -<br>34.700532,-58.44848 -34.700744,-58.448343 -<br>34.700951,-58.448133 -34.701198)))  |
| 1554 | Triángulo             | Buenos Aires | La Matanza         | González Catán | (((-58.636304 -34.76652,-58.636176 -<br>34.766531,-58.635586 -34.766789,-58.635586 -<br>34.766866,-58.636789 -34.768256,-58.637695 -<br>34.767688,-58.636304 -34.76652)))  |
| 1556 | Unión Néstor Kirchner | Buenos Aires | José C. Paz        | José C. Paz    | (((-58.776463 -34.548247,-58.776621 -<br>34.54897,-58.776059 -34.549093,-58.777506 -<br>34.553997,-58.777666 -34.554632,-58.777987 -<br>34.555065,-58.775999 -34.55714,-58.775442 -<br>34.556638,-58.774215 -34.555503,-58.773746 -<br>34.555084,-58.768909 -34.550577,-58.772059 -<br>34.547338,-58.772196 -34.547233,-58.77462 -<br>34.54475,-58.77484 -34.54456,-58.77639 -<br>34.54291,-58.778556 -34.544332,-58.779206 -<br>34.544765,-58.779303 -34.544851,-58.781629 -<br>34.546372,-58.782366 -34.546838,-58.78169 -<br>34.547537,-58.781203 -34.547236,-58.780656 -<br>34.547064,-58.779551 -34.547935,-58.777492 -<br>34.546102,-58.776117 -34.5473,-58.776463 -<br>34.548247))) |
| 1557 | La Triangulito        | Buenos Aires | José C. Paz        | José C. Paz    | (((-58.771095 -34.522078,-58.770689 -<br>34.521864,-58.770805 -34.521696,-58.770613 -<br>34.521622,-58.770399 -34.521854,-58.770493 -<br>34.522528,-58.770536 -34.522617,-58.770637 -<br>34.522642,-58.771095 -34.522078)))  |
| 1558 | San José              | Buenos Aires | General San Martín | San Andrés     | (((-58.527881 -34.554176,-58.528252 -<br>34.553954,-58.528076 -34.553788,-58.528353 -<br>34.553464,-58.527978 -34.553275,-58.527729 -<br>34.553561,-58.527993 -34.553717,-58.527699 -<br>34.554067,-58.527631 -34.554157,-58.527485 -<br>34.55408,-58.527407 -34.55409,-58.527298 -<br>34.554225,-58.527516 -34.554396,-58.527742 -<br>34.554255,-58.527652 -34.554178,-58.52771 -<br>34.55409,-58.527881 -34.554176)),((-58.52635 -<br>34.553454,-58.526078 -34.553801,-58.526357 -<br>34.553964,-58.52664 -34.5536,-58.52635 -<br>34.553454)),((-58.526308 -34.55419,-58.526205 -<br>34.554342,-58.526486 -34.554487,-58.526592 -<br>34.554341,-58.526308 -34.55419)))                   |
| 1559 | Phillips              | Buenos Aires | Escobar            | Escobar        | (((-58.806172 -34.331172,-58.805185 -<br>34.332504,-58.806242 -34.333,-58.803341 -<br>34.336774,-58.807839 -34.339095,-58.806876 -<br>34.340333,-58.807377 -34.340873,-58.810097 -<br>34.338997,-58.811082 -34.338284,-58.810726 -<br>34.337963,-58.810396 -34.338188,-58.809123 -<br>34.337529,-58.810198 -34.336184,-58.806274 -<br>34.334142,-58.807934 -34.332084,-58.806172 -<br>34.331172)))   |
| 1560 | El Bajo               | Buenos Aires | La Matanza         | Aldo Bonzi     | (((-58.527796 -34.708863,-58.527233 -<br>34.709304,-58.527319 -34.709414,-58.527931 -<br>34.708968,-58.527796 -34.708863)),((-58.527146 -<br>34.708182,-58.526541 -34.708695,-58.526629 -  |





Congreso de la Nación

13-PE-22  
OD 304  
210

|      |                   |              |                    |                  |   |
|------|-------------------|--------------|--------------------|------------------|---|
|      |                   |              |                    |                  | 34.70879,-58.527218 -34.708297,-58.52724 -<br>34.708316,-58.527255 -34.708303,-58.527146 -<br>34.708182)),((-58.52637 -34.707575,-58.526254<br>-34.707507,-58.525715 -34.707912,-58.525945 -<br>34.708118,-58.526291 -34.707847,-58.526474 -<br>34.707671,-58.52637 -34.707575)),((-58.525618<br>-34.706621,-58.525514 -34.706725,-58.525767 -<br>34.706959,-58.525432 -34.707233,-58.525179 -<br>34.707429,-58.525255 -34.707527,-58.525501 -<br>34.707355,-58.525653 -34.707225,-58.525891 -<br>34.707058,-58.526058 -34.707183,-58.526155 -<br>34.707093,-58.525618 -34.706621)))  |
| 1561 | La Carcova        | Buenos Aires | General San Martín | José León Suárez | (((58.586477 -34.52013,-58.586664 -<br>34.519696,-58.586013 -34.51949,-58.586669 -<br>34.518005,-58.586391 -34.517936,-58.586371 -<br>34.517972,-58.585941 -34.517825,-58.586055 -<br>34.517511,-58.585423 -34.517362,-58.585313 -<br>34.517637,-58.584931 -34.517486,-58.583349 -<br>34.518773,-58.583275 -34.518987,-58.582932 -<br>34.519125,-58.582137 -34.519001,-58.581388 -<br>34.519022,-58.581421 -34.519193,-58.58169 -<br>34.519513,-58.581343 -34.519838,-58.581521 -<br>34.520002,-58.581393 -34.520107,-58.581466 -<br>34.520174,-58.578571 -34.522479,-58.577843 -<br>34.521879,-58.577699 -34.521979,-58.578261 -<br>34.522525,-58.576837 -34.523586,-58.577867 -<br>34.524447,-58.578307 -34.524139,-58.579872 -<br>34.525473,-58.580264 -34.525206,-58.580992 -<br>34.525843,-58.582168 -34.524889,-58.582317 -<br>34.524918,-58.582353 -34.525084,-58.582158 -<br>34.525348,-58.58235 -34.525475,-58.582738 -<br>34.525571,-58.5834 -34.524614,-58.58383 -<br>34.523754,-58.583983 -34.523265,-58.584283 -<br>34.523228,-58.584434 -34.523003,-58.585125 -<br>34.521524,-58.585456 -34.52162,-58.585915 -<br>34.520588,-58.586243 -34.520672,-58.586378 -<br>34.520361,-58.587446 -34.520791,-58.588085 -<br>34.521626,-58.588357 -34.521428,-58.587898 -<br>34.520775,-58.587592 -34.520533,-58.586477 -<br>34.52013))) |
| 1562 | Sarmiento         | Buenos Aires | José C. Paz        | José C. Paz      | (((58.775376 -34.543947,-58.774514 -<br>34.543385,-58.773852 -34.544007,-58.771477 -<br>34.542331,-58.770895 -34.542932,-58.773344 -<br>34.544634,-58.769171 -34.548852,-58.769956 -<br>34.54942,-58.775376 -34.543947)))   |
| 1563 | Mirador de Altube | Buenos Aires | José C. Paz        | José C. Paz      | (((58.784432 -34.538699,-58.785129 -<br>34.537966,-58.785955 -34.538561,-58.786953 -<br>34.53928,-58.786994 -34.53931,-58.78832 -<br>34.537971,-58.788917 -34.538377,-58.789452 -<br>34.537842,-58.788852 -34.537438,-58.790698 -<br>34.535499,-58.790166 -34.535228,-58.790064 -<br>34.535386,-58.790105 -34.535409,-58.789323 -<br>34.536232,-58.788637 -34.535807,-58.787224 -<br>34.537205,-58.786216 -34.53655,-58.786126 -<br>34.536527,-58.783065 -34.539666,-58.783996 -<br>34.54035,-58.784506 -34.53982,-58.785015 -<br>34.540157,-58.784109 -34.541022,-58.782749 -<br>34.542399,-58.782033 -34.541914,-58.782252 -<br>34.541708,-58.781583 -34.541248,-58.781279 -<br>34.541498,-58.779943 -34.542898,-58.783675 -<br>34.545434,-58.783078 -34.54608,-58.784253 -<br>34.546877,-58.785085 -34.545941,-58.783975 -<br>34.545231,-58.785064 -34.544035,-58.785064 -   |



*[Firmas manuscritas]*



Congreso de la Nación

13-PE-22  
OD 304  
211

|      |                |              |             |             |  |
|------|----------------|--------------|-------------|-------------|--|
|      |                |              |             |             | 34.543951,-58.784457 -34.543582,-58.784865 -<br>34.543161,-58.785101 -34.543318,-58.785673 -<br>34.542762,-58.786311 -34.543184,-58.786371 -<br>34.543156,-58.786712 -34.542803,-58.786817 -<br>34.542712,-58.787534 -34.541974,-58.788552 -<br>34.542616,-58.788841 -34.542359,-58.789769 -<br>34.543003,-58.790579 -34.542154,-58.791174 -<br>34.541573,-58.79346 -34.539212,-58.792475 -<br>34.538574,-58.791734 -34.539316,-58.791182 -<br>34.539881,-58.790236 -34.539225,-58.788089 -<br>34.541403,-58.787403 -34.540933,-58.786228 -<br>34.540129,-58.786265 -34.539962,-58.784432 -<br>34.538699))((-58.790999 -34.537235,-58.790916<br>-34.53729,-58.790645 -34.537564,-58.791319 -<br>34.53803,-58.791397 -34.538012,-58.791677 -<br>34.537707,-58.791664 -34.537661,-58.790999 -<br>34.537235)))  |
| 1564 | Sol y Verde II | Buenos Aires | José C. Paz | José C. Paz | (((58.815541 -34.498169,-58.819342 -<br>34.496983,-58.819357 -34.496787,-58.81941 -<br>34.496686,-58.819538 -34.496598,-58.819601 -<br>34.496517,-58.81959 -34.49641,-58.819479 -<br>34.496256,-58.819196 -34.496029,-58.817595 -<br>34.49493,-58.817204 -34.494813,-58.816688 -<br>34.494437,-58.816496 -34.494174,-58.816371 -<br>34.494114,-58.816023 -34.49412,-58.815874 -<br>34.494111,-58.81576 -34.494013,-58.815732 -<br>34.4939,-58.815864 -34.493593,-58.815685 -<br>34.493135,-58.815595 -34.492995,-58.81546 -<br>34.492931,-58.815349 -34.492903,-58.815182 -<br>34.492978,-58.815065 -34.49305,-58.814941 -<br>34.493061,-58.814574 -34.492718,-58.814429 -<br>34.492529,-58.814445 -34.492398,-58.814372 -<br>34.492118,-58.814246 -34.491887,-58.814115 -<br>34.491731,-58.81391 -34.491608,-58.813674 -<br>34.491278,-58.813481 -34.490996,-58.81346 -<br>34.490784,-58.813583 -34.490598,-58.813547 -<br>34.490458,-58.81344 -34.490342,-58.813374 -<br>34.49021,-58.813111 -34.489199,-58.812848 -<br>34.488866,-58.812614 -34.488535,-58.812476 -<br>34.48802,-58.81241 -34.487776,-58.812129 -<br>34.4874,-58.812056 -34.487081,-58.812032 -<br>34.486846,-58.811835 -34.486526,-58.811634 -<br>34.486255,-58.811361 -34.486157,-58.811209 -<br>34.486088,-58.81109 -34.485807,-58.811575 -<br>34.485133,-58.811606 -34.48476,-58.811445 -<br>34.484203,-58.811584 -34.484052,-58.811871 -<br>34.483996,-58.812076 -34.483912,-58.812239 -<br>34.483785,-58.81238 -34.48344,-58.812427 -<br>34.483097,-58.812397 -34.482939,-58.812448 -<br>34.482399,-58.812437 -34.482096,-58.812254 -<br>34.48184,-58.811209 -34.482876,-58.808795 -<br>34.485423,-58.802189 -34.492186,-58.803538 -<br>34.493097,-58.806639 -34.489872,-58.80783 -<br>34.490685,-58.807297 -34.491219,-58.808533 -<br>34.492056,-58.807532 -34.493125,-58.808817 -<br>34.493992,-58.810372 -34.492384,-58.813857 -<br>34.494706,-58.813048 -34.495546,-58.814364 -<br>34.496433,-58.813825 -34.496985,-58.815541 -<br>34.498169))) |
| 1565 | El Olvido      | Buenos Aires | La Plata    | San Carlos  | (((58.00274 -34.918495,-58.002952 -<br>34.918401,-58.00336 -34.91854,-58.003999 -<br>34.918214,-58.004522 -34.917966,-58.004609 -<br>34.917926,-58.003854 -34.917241,-58.004035 -<br>34.917096,-58.004261 -34.916946,-58.005152 -<br>34.91775,-58.005198 -34.917716,-58.005805 -   |



*[Firmas manuscritas]*



Congreso de la Nación

13-PE-22  
OD 304  
212

|      |               |              |             |                  |   |
|------|---------------|--------------|-------------|------------------|---|
|      |               |              |             |                  | 34.917465,-58.005895 -34.91729,-58.006001 -<br>34.917284,-58.006487 -34.916922,-58.006641 -<br>34.916776,-58.007021 -34.916535,-58.007237 -<br>34.916715,-58.008174 -34.916256,-58.009976 -<br>34.915537,-58.010115 -34.915696,-58.010515 -<br>34.915706,-58.013572 -34.91497,-58.013735 -<br>34.915117,-58.010715 -34.915807,-58.010028 -<br>34.91596,-58.008961 -34.916389,-58.010543 -<br>34.917854,-58.009912 -34.918314,-58.009645 -<br>34.918104,-58.009322 -34.917751,-58.008804 -<br>34.918112,-58.007485 -34.916936,-58.006794 -<br>34.917359,-58.006344 -34.917644,-58.006289 -<br>34.917695,-58.005132 -34.91854,-58.003978 -<br>34.919329,-58.003839 -34.919407,-58.002884 -<br>34.920168,-58.002229 -34.91957,-58.002045 -<br>34.919535,-58.001861 -34.919645,-58.001588 -<br>34.91979,-58.000758 -34.920193,-58.000685 -<br>34.92022,-57.99945 -34.920843,-57.999322 -<br>34.920833,-57.999099 -34.920982,-57.998136 -<br>34.921421,-57.998 -34.921518,-57.996771 -<br>34.92206,-57.996696 -34.922115,-57.995449 -<br>34.922729,-57.995322 -34.92277,-57.994867 -<br>34.923006,-57.99426 -34.923296,-57.994223 -<br>34.923086,-57.994976 -34.922738,-57.995159 -<br>34.922608,-57.995327 -34.922597,-57.996565 -<br>34.922006,-57.996672 -34.921941,-57.997205 -<br>34.921677,-57.997371 -34.921574,-57.998024 -<br>34.921314,-57.998209 -34.921223,-57.998293 -<br>34.921212,-57.999033 -34.920862,-57.999162 -<br>34.920697,-57.999276 -34.920655,-57.999362 -<br>34.920603,-57.999501 -34.920543,-58.000582 -<br>34.920086,-58.000693 -34.92008,-58.001212 -<br>34.91979,-58.0015 -34.919641,-58.001934 -<br>34.919434,-58.001983 -34.919354,-58.001945 -<br>34.919316,-58.001788 -34.919187,-58.001714 -<br>34.919097,-58.00274 -34.918495))) |
| 1566 | El Fortín     | Buenos Aires | Quilmes     | Quilmes          | ((((-58.234487 -34.708435,-58.234848 -<br>34.708122,-58.234931 -34.70817,-58.235001 -<br>34.708122,-58.235086 -34.707914,-58.235832 -<br>34.707182,-58.233775 -34.705932,-58.23285 -<br>34.70699,-58.233015 -34.707218,-58.233326 -<br>34.707328,-58.233798 -34.706927,-58.234491 -<br>34.707293,-58.234308 -34.707469,-58.23449 -<br>34.707848,-58.234082 -34.708226,-58.234487 -<br>34.708435))),((-58.239345 -34.699817,-58.234319 -<br>34.702646,-58.234638 -34.703266,-58.234096 -<br>34.703959,-58.234936 -34.704623,-58.234304 -<br>34.705393,-58.2354 -34.705991,-58.236233 -<br>34.705123,-58.235187 -34.704457,-58.236071 -<br>34.703284,-58.236821 -34.703486,-58.237199 -<br>34.703152,-58.236773 -34.702629,-58.237605 -<br>34.702208,-58.238049 -34.702663,-58.238367 -<br>34.702441,-58.238791 -34.702817,-58.240909 -<br>34.701558,-58.239345 -34.699817))))  |
| 1567 | Kennedy Norte | Buenos Aires | Berazategui | Guillermo Hudson | ((((-58.195353 -34.809848,-58.195525 -<br>34.809796,-58.195487 -34.80904,-58.195019 -<br>34.808806,-58.19448 -34.808412,-58.194062 -<br>34.80768,-58.193953 -34.807351,-58.194173 -<br>34.806673,-58.194063 -34.805637,-58.192064 -<br>34.803865,-58.191906 -34.803967,-58.191766 -<br>34.804134,-58.19202 -34.80428,-58.191916 -<br>34.804579,-58.192271 -34.804778,-58.192674 -<br>34.804872,-58.192908 -34.805103,-58.193121 -<br>34.805166,-58.193264 -34.805157,-58.193745 -<br>34.80565,-58.193753 -34.805803,-58.193915 -  |



Handwritten signatures and initials.



Congreso de la Nación

13-PE-22  
OD 304  
213

|      |               |              |          |            |  |
|------|---------------|--------------|----------|------------|--|
|      |               |              |          |            | 34.806013,-58.193961 -34.806135,-58.193854 -<br>34.806219,-58.193965 -34.806383,-58.193909 -<br>34.806471,-58.193944 -34.80675,-58.193818 -<br>34.806904,-58.193731 -34.807715,-58.193844 -<br>34.807872,-58.193444 -34.808238,-58.193679 -<br>34.80839,-58.19478 -34.809568,-58.194805 -<br>34.809701,-58.195109 -34.809966,-58.195353 -<br>34.809848)))  |
| 1568 | La Isla       | Buenos Aires | La Plata | Ringuet    | ((( -57.99421 -34.890134,-57.994322 -<br>34.890016,-57.990362 -34.886384,-57.989884 -<br>34.886671,-57.99034 -34.886883,-57.990974 -<br>34.887416,-57.991654 -34.888015,-57.993528 -<br>34.889702,-57.993969 -34.89008,-57.99421 -<br>34.890134)),((-57.990813 -34.891292,-57.991302<br>-34.890679,-57.99283 -34.889483,-57.992576 -<br>34.889237,-57.992456 -34.889314,-57.992366 -<br>34.889264,-57.9918 -34.888762,-57.991588 -<br>34.888483,-57.991466 -34.888248,-57.990904 -<br>34.88774,-57.990576 -34.887534,-57.9907 -<br>34.88786,-57.990972 -34.888267,-57.991095 -<br>34.888476,-57.99127 -34.8894,-57.991246 -<br>34.890128,-57.99115 -34.890558,-57.990767 -<br>34.891177,-57.990813 -34.891292)),((-57.989602<br>-34.886971,-57.989304 -34.887184,-57.990291 -<br>34.888013,-57.990462 -34.888271,-57.990542 -<br>34.888505,-57.990795 -34.889419,-57.990817 -<br>34.889812,-57.990824 -34.889902,-57.990737 -<br>34.890003,-57.990815 -34.890107,-57.990689 -<br>34.890417,-57.990333 -34.890935,-57.989924 -<br>34.891376,-57.990005 -34.891493,-57.990239 -<br>34.891349,-57.990641 -34.891031,-57.990933 -<br>34.890052,-57.990953 -34.889632,-57.990966 -<br>34.889126,-57.990872 -34.888817,-57.990604 -<br>34.888019,-57.990399 -34.887741,-57.990058 -<br>34.88745,-57.990218 -34.887294,-57.990157 -<br>34.887174,-57.989602 -34.886971))) |
| 1569 | Barrio Obrero | Buenos Aires | Berisso  | Berisso    | ((( -57.860049 -34.884687,-57.859745 -<br>34.884593,-57.859083 -34.885226,-57.859576 -<br>34.885467,-57.859493 -34.885594,-57.858298 -<br>34.885148,-57.856007 -34.883921,-57.855847 -<br>34.883924,-57.855611 -34.883737,-57.857018 -<br>34.882944,-57.856399 -34.882193,-57.858016 -<br>34.881386,-57.858734 -34.881239,-57.85875 -<br>34.880082,-57.859525 -34.880535,-57.859531 -<br>34.880667,-57.860097 -34.881144,-57.85936 -<br>34.881711,-57.859697 -34.882053,-57.860621 -<br>34.881547,-57.860824 -34.881771,-57.861159 -<br>34.882246,-57.860248 -34.88277,-57.860515 -<br>34.883099,-57.861311 -34.882669,-57.861567 -<br>34.883163,-57.861694 -34.883198,-57.861938 -<br>34.883955,-57.861888 -34.884031,-57.862013 -<br>34.884937,-57.862096 -34.885192,-57.862099 -<br>34.88524,-57.862063 -34.885583,-57.860049 -<br>34.884687)),((-57.866516 -34.887505,-57.866505<br>-34.887454,-57.862426 -34.885696,-57.861818 -<br>34.886625,-57.865948 -34.888434,-57.866516 -<br>34.887505)))  |
| 1570 | El Zanjón     | Buenos Aires | Ensenada | Punta Lara | ((( -57.941931 -34.842553,-57.946027 -<br>34.839915,-57.944052 -34.837853,-57.941162 -<br>34.839684,-57.939933 -34.838353,-57.938724 -<br>34.838911,-57.937469 -34.839822,-57.936259 -<br>34.840726,-57.935444 -34.841412,-57.935745 -<br>34.841927,-57.936737 -34.842286,-57.937627 -   |



*[Firmas manuscritas]*



Congreso de la Nación

13-PE-22  
OD 304  
214

|      |                 |              |                 |                       |   |
|------|-----------------|--------------|-----------------|-----------------------|---|
|      |                 |              |                 |                       | 34.842391,-57.940408 -34.842366,-57.941109 -<br>34.842488,-57.941416 -34.842795,-57.942343 -<br>34.843356,-57.943172 -34.844039,-57.943409 -<br>34.843864,-57.942091 -34.842622,-57.941931 -<br>34.842553)))  |
| 1571 | Costa Esperanza | Buenos Aires | La Matanza      | González Catán        | (((-58.601301 -34.783584,-58.598222 -<br>34.780918,-58.591324 -34.786464,-58.595644 -<br>34.790269,-58.599763 -34.788751,-58.597213 -<br>34.786592,-58.597933 -34.785985,-58.597762 -<br>34.785844,-58.599165 -34.784616,-58.60058 -<br>34.78581,-58.602223 -34.784462,-58.603786 -<br>34.785794,-58.602929 -34.786516,-58.603632 -<br>34.787195,-58.605037 -34.786761,-58.607249 -<br>34.785904,-58.604815 -34.783757,-58.605345 -<br>34.783377,-58.603521 -34.781903,-58.601301 -<br>34.783584)))   |
| 1572 | Villa Catela    | Buenos Aires | Ensenada        | El Dique              | (((-57.943284 -34.886811,-57.945023 -<br>34.885502,-57.944587 -34.885084,-57.942788 -<br>34.886523,-57.942341 -34.886834,-57.941898 -<br>34.887177,-57.941874 -34.887166,-57.941451 -<br>34.887476,-57.941368 -34.887544,-57.941357 -<br>34.887619,-57.941693 -34.887951,-57.941587 -<br>34.888046,-57.943184 -34.889399,-57.943298 -<br>34.889497,-57.942279 -34.89022,-57.945269 -<br>34.892744,-57.945479 -34.892598,-57.945545 -<br>34.892587,-57.945641 -34.892536,-57.94579 -<br>34.892432,-57.945912 -34.89242,-57.946119 -<br>34.892269,-57.946074 -34.89218,-57.947396 -<br>34.891205,-57.946928 -34.890807,-57.94686 -<br>34.890863,-57.945584 -34.889697,-57.946086 -<br>34.889337,-57.943284 -34.886811)))  |
| 1573 | Susana          | Buenos Aires | La Matanza      | Gregorio De Laferrere | (((-58.588938 -34.737084,-58.589023 -<br>34.736997,-58.589398 -34.736125,-58.58963 -<br>34.735701,-58.589905 -34.735803,-58.589941 -<br>34.735672,-58.589545 -34.735292,-58.589189 -<br>34.736016,-58.58883 -34.736485,-58.588497 -<br>34.736661,-58.588489 -34.73678,-58.587777 -<br>34.737377,-58.588174 -34.737693,-58.588068 -<br>34.737942,-58.588065 -34.738075,-58.587713 -<br>34.738706,-58.587197 -34.739815,-58.587029 -<br>34.740017,-58.586856 -34.740275,-58.586636 -<br>34.74047,-58.586325 -34.74098,-58.586158 -<br>34.741188,-58.58643 -34.741308,-58.586666 -<br>34.740771,-58.587028 -34.740321,-58.587197 -<br>34.740079,-58.587563 -34.739729,-58.587707 -<br>34.739802,-58.587776 -34.73955,-58.587927 -<br>34.738997,-58.588125 -34.738518,-58.588323 -<br>34.73808,-58.588528 -34.737953,-58.588429 -<br>34.737866,-58.588938 -34.737084))) |
| 1574 | Las Casuarinas  | Buenos Aires | Lomas de Zamora | Temperley             | (((-58.355371 -34.750073,-58.353992 -<br>34.751866,-58.354724 -34.75224,-58.354686 -<br>34.752353,-58.355178 -34.752577,-58.35544 -<br>34.752708,-58.355741 -34.75258,-58.35677 -<br>34.753077,-58.356651 -34.753271,-58.357135 -<br>34.753485,-58.356944 -34.753746,-58.357046 -<br>34.753955,-58.357321 -34.754085,-58.357122 -<br>34.754521,-58.35756 -34.754779,-58.357778 -<br>34.754575,-58.358356 -34.754869,-58.358512 -<br>34.75466,-58.357735 -34.753912,-58.357869 -<br>34.753736,-58.358577 -34.752841,-58.357878 -<br>34.752439,-58.358335 -34.751899,-58.357525 -   |



*[Firmas manuscritas]*



Congreso de la Nación

13-PE-22  
OD 304  
215

|      |                |              |         |           |  |
|------|----------------|--------------|---------|-----------|--|
|      |                |              |         |           | 34.751432,-58.357444 -34.751253,-58.357793 -<br>34.750739,-58.356945 -34.750263,-58.357084 -<br>34.750011,-58.357487 -34.749546,-58.357037 -<br>34.749297,-58.357547 -34.74859,-58.357199 -<br>34.748417,-58.357514 -34.747723,-58.357269 -<br>34.747614,-58.356403 -34.748595,-58.356286 -<br>34.748731,-58.356249 -34.748717,-58.356108 -<br>34.748939,-58.356135 -34.748949,-58.355966 -<br>34.749191,-58.355913 -34.749161,-58.355303 -<br>34.74997,-58.355371 -34.750073)))   |
| 1576 | Villa Luján II | Buenos Aires | Quilmes | Quilmes   | (((-58.233887 -34.713623,-58.232101 -<br>34.712679,-58.23191 -34.712686,-58.23058 -<br>34.714212,-58.229968 -34.713823,-58.229861 -<br>34.713963,-58.229803 -34.713929,-58.22978 -<br>34.713958,-58.229545 -34.713819,-58.229649 -<br>34.713672,-58.229381 -34.713525,-58.22952 -<br>34.713348,-58.229128 -34.713108,-58.228931 -<br>34.713342,-58.228382 -34.713017,-58.228843 -<br>34.71248,-58.228121 -34.711832,-58.228798 -<br>34.711389,-58.229778 -34.712001,-58.230556 -<br>34.711108,-58.230328 -34.710914,-58.230553 -<br>34.710711,-58.230615 -34.710611,-58.230666 -<br>34.710642,-58.230838 -34.710418,-58.231154 -<br>34.710592,-58.231397 -34.710321,-58.231787 -<br>34.710532,-58.231856 -34.710548,-58.232005 -<br>34.710388,-58.232059 -34.710416,-58.232251 -<br>34.710198,-58.232199 -34.710163,-58.232648 -<br>34.709612,-58.232615 -34.709595,-58.232799 -<br>34.709342,-58.232863 -34.709383,-58.233126 -<br>34.709115,-58.233504 -34.709326,-58.231339 -<br>34.711805,-58.232164 -34.712312,-58.232877 -<br>34.711598,-58.235472 -34.713256,-58.234703 -<br>34.714102,-58.23491 -34.714209,-58.234793 -<br>34.714372,-58.234439 -34.714179,-58.234525 -<br>34.71405,-58.233887 -34.713623))) |
| 1577 | Itati          | Buenos Aires | Quilmes | Don Bosco | (((-58.30725 -34.710344,-58.306239 -<br>34.709442,-58.30327 -34.711834,-58.302181 -<br>34.710927,-58.300244 -34.712474,-58.298606 -<br>34.711118,-58.295966 -34.708883,-58.297479 -<br>34.707879,-58.298728 -34.708994,-58.300334 -<br>34.707734,-58.299061 -34.706666,-58.303358 -<br>34.703191,-58.303039 -34.702939,-58.303276 -<br>34.702753,-58.303983 -34.703061,-58.304216 -<br>34.703291,-58.30441 -34.704135,-58.304457 -<br>34.704955,-58.304922 -34.70654,-58.305836 -<br>34.708041,-58.30684 -34.708935,-58.307179 -<br>34.708727,-58.308242 -34.70952,-58.30725 -<br>34.710344)))   |
| 1578 | Peruzotti      | Buenos Aires | Pilar   | Pilar     | (((-58.916226 -34.481802,-58.914985 -<br>34.481161,-58.91466 -34.481589,-58.915889 -<br>34.482234,-58.916226 -34.481802)),((-58.91614<br>-34.485099,-58.913097 -34.483572,-58.912475 -<br>34.484379,-58.915537 -34.485956,-58.91614 -<br>34.485099)),((-58.911181 -34.480973,-58.909677<br>-34.482996,-58.911089 -34.483716,-58.912613 -<br>34.48167,-58.911181 -34.480973)),((-58.909898<br>-34.479544,-58.909526 -34.48005,-58.911191 -<br>34.480905,-58.911557 -34.480402,-58.910521 -<br>34.479832,-58.909898 -34.479544)),((-58.908742<br>-34.479131,-58.908474 -34.479464,-58.908931 -<br>34.479714,-58.90919 -34.479369,-58.908742 -<br>34.479131)),((-58.9172 -34.482267,-58.916873 -<br>34.482698,-58.917667 -34.483114,-58.917992 -  |





Congreso de la Nación

13-PE-22  
OD 304  
216

|      |                               |         |         |                        |  |
|------|-------------------------------|---------|---------|------------------------|--|
|      |                               |         |         |                        | 34.4827,-58.9172 -34.482267)))   |
| 1579 | Los 40 y La Costa de Argüello | Córdoba | Capital | Córdoba Capital        | ((( -64.240419 -31.330888,-64.240381 -31.3294,-64.239904 -31.329716,-64.239238 -31.329724,-64.239202 -31.330668,-64.239494 -31.330671,-64.239488 -31.330862,-64.239481 -31.331085,-64.239856 -31.331091,-64.239857 -31.333322,-64.239643 -31.334928,-64.239598 -31.335224,-64.239934 -31.335244,-64.239943 -31.335357,-64.241122 -31.33694,-64.241509 -31.336558,-64.241088 -31.336053,-64.240882 -31.336038,-64.240439 -31.33576,-64.240453 -31.33532,-64.240419 -31.330888)))  |
| 1580 | El Milagro                    | Córdoba | Capital | Córdoba Capital        | ((( -64.147407 -31.43103,-64.147557 -31.431197,-64.147198 -31.431437,-64.146691 -31.431668,-64.14631 -31.431902,-64.146292 -31.432207,-64.146204 -31.432199,-64.146087 -31.432221,-64.145993 -31.432277,-64.14587 -31.432308,-64.145534 -31.43267,-64.144606 -31.432242,-64.144546 -31.431991,-64.144193 -31.432062,-64.144037 -31.432151,-64.144023 -31.432217,-64.143826 -31.432269,-64.142976 -31.432273,-64.142675 -31.432265,-64.142576 -31.432286,-64.141907 -31.432435,-64.141916 -31.432784,-64.141472 -31.432763,-64.141465 -31.432276,-64.142523 -31.432111,-64.142917 -31.432025,-64.142901 -31.431904,-64.143087 -31.43187,-64.143069 -31.431761,-64.144158 -31.431597,-64.144394 -31.431794,-64.145254 -31.431655,-64.146356 -31.431394,-64.147407 -31.43103))) |
| 1581 | Asociación Civil 2 de Abril   | Córdoba | Capital | Córdoba Capital        | ((( -64.195632 -31.473181,-64.195129 -31.471431,-64.194784 -31.470331,-64.194611 -31.470377,-64.194911 -31.471486,-64.194238 -31.471627,-64.194211 -31.471714,-64.193477 -31.471879,-64.19352 -31.472034,-64.194951 -31.471715,-64.195393 -31.47323,-64.195632 -31.473181)))   |
| 1582 | Ciudad Oculta                 | Córdoba | Colón   | Estacion Juárez Celman | ((( -64.182578 -31.305154,-64.18256 -31.305669,-64.182475 -31.305673,-64.182388 -31.305699,-64.182374 -31.305868,-64.183897 -31.305847,-64.183891 -31.306492,-64.183696 -31.306512,-64.183731 -31.308273,-64.183985 -31.308265,-64.184081 -31.308174,-64.184154 -31.305044,-64.184093 -31.305001,-64.184012 -31.304984,-64.183933 -31.305039,-64.183872 -31.305047,-64.183421 -31.304917,-64.183192 -31.304879,-64.183077 -31.304882,-64.183002 -31.304924,-64.183009 -31.305144,-64.182764 -31.305134,-64.182578 -31.305154)))  |
| 1583 | Villa Siburu                  | Córdoba | Capital | Córdoba Capital        | ((( -64.232012 -31.391997,-64.230039 -31.392697,-64.230417 -31.394222,-64.230336 -31.394308,-64.228166 -31.394772,-64.228098 -31.394588,-64.227875 -31.394628,-64.227739 -31.394105,-64.227561 -31.394149,-64.227356 -31.393482,-64.225845 -31.393984,-64.225355 -31.394199,-64.224975 -31.3944,-64.225235 -31.395159,-64.22452 -31.395428,-64.224438 -31.395193,-64.224252 -31.39476,-64.223907 -31.394863,-64.225394 -31.398268,-64.225784 -   |



*[Firma manuscrita]*






Congreso de la Nación

13-PE-22

OD 304

217

|      |                |         |         |                    |  |
|------|----------------|---------|---------|--------------------|--|
|      |                |         |         |                    | 31.398135,-64.225909 -31.398489,-64.227092 -<br>31.39822,-64.226718 -31.396821,-64.229436 -<br>31.396187,-64.230457 -31.395967,-64.230379 -<br>31.395593,-64.229692 -31.395735,-64.229376 -<br>31.394571,-64.230396 -31.394359,-64.230496 -<br>31.394276,-64.232362 -31.393255,-64.232012 -<br>31.391997)))  |
| 1585 | La Cruz        | Córdoba | Colón   | Villa Allende      | (((-64.30981 -31.301546,-64.309562 -<br>31.301022,-64.309439 -31.300587,-64.309052 -<br>31.30004,-64.308705 -31.30023,-64.308797 -<br>31.300442,-64.308865 -31.300421,-64.309173 -<br>31.301237,-64.309349 -31.301923,-64.309379 -<br>31.302086,-64.309813 -31.302036,-64.30981 -<br>31.301546)))  |
| 1586 | Villa Martínez | Córdoba | Capital | Córdoba<br>Capital | (((-64.25236 -31.420454,-64.253413 -<br>31.420472,-64.253442 -31.41745,-64.253443 -<br>31.411627,-64.253423 -31.411545,-64.253417 -<br>31.411492,-64.252112 -31.411602,-64.252122 -<br>31.415222,-64.25207 -31.42003,-64.25217 -<br>31.42008,-64.25236 -31.420454)))   |
| 1587 | Las Violetas   | Córdoba | Capital | Córdoba<br>Capital | (((-64.253398 -31.408658,-64.25395 -<br>31.407911,-64.253988 -31.407914,-64.254141 -<br>31.40798,-64.254053 -31.408655,-64.253687 -<br>31.408696,-64.253696 -31.408894,-64.253642 -<br>31.408896,-64.253653 -31.408972,-64.253699 -<br>31.40897,-64.253699 -31.409005,-64.253743 -<br>31.409005,-64.253747 -31.409111,-64.254219 -<br>31.409081,-64.254251 -31.40949,-64.254191 -<br>31.409887,-64.254228 -31.411534,-64.253428 -<br>31.411561,-64.253424 -31.411544,-64.253418 -<br>31.411491,-64.253366 -31.411495,-64.253177 -<br>31.409315,-64.253338 -31.409289,-64.253374 -<br>31.409263,-64.253392 -31.409219,-64.253398 -<br>31.408658)),((-64.2534 -31.407383,-64.253217 -<br>31.407399,-64.252634 -31.407445,-64.252636 -<br>31.407464,-64.252311 -31.407478,-64.252152 -<br>31.407478,-64.252147 -31.407791,-64.251025 -<br>31.407861,-64.250914 -31.407869,-64.250872 -<br>31.40789,-64.250843 -31.407933,-64.250845 -<br>31.40829,-64.25049 -31.408318,-64.250492 -<br>31.408245,-64.250292 -31.408257,-64.250304 -<br>31.408464,-64.24993 -31.408487,-64.249732 -<br>31.40854,-64.24961 -31.408593,-64.24953 -<br>31.408641,-64.249484 -31.408694,-64.249483 -<br>31.40877,-64.248955 -31.408817,-64.248965 -<br>31.40911,-64.248656 -31.40914,-64.248273 -<br>31.40918,-64.248162 -31.409164,-64.248011 -<br>31.409227,-64.247912 -31.409226,-64.247633 -<br>31.409387,-64.247586 -31.409342,-64.247637 -<br>31.409285,-64.247609 -31.409246,-64.247679 -<br>31.409167,-64.247781 -31.40901,-64.247839 -<br>31.408932,-64.247884 -31.408706,-64.248044 -<br>31.408486,-64.248138 -31.408297,-64.248326 -<br>31.408149,-64.248872 -31.407937,-64.249351 -<br>31.407767,-64.249986 -31.407578,-64.250193 -<br>31.407658,-64.250609 -31.407536,-64.250542 -<br>31.407353,-64.250825 -31.407232,-64.251064 -<br>31.407134,-64.251382 -31.407015,-64.251536 -<br>31.406968,-64.251857 -31.406929,-64.252604 -<br>31.40686,-64.253043 -31.406807,-64.253354 -<br>31.406779,-64.253515 -31.406771,-64.253484 -<br>31.407111,-64.253399 -31.407327,-64.2534 -<br>31.407383))) |



*[Firmas manuscritas]*



Congreso de la Nación

13-PE-22  
OD 304  
218

|      |                         |         |             |                 |  |
|------|-------------------------|---------|-------------|-----------------|--|
| 1588 | Villa La Tela           | Córdoba | Capital     | Córdoba Capital | ((( -64.251672 -31.43292,-64.252566 -31.43301,-64.253074 -31.433027,-64.253421 -31.43302,-64.253445 -31.420473,-64.253413 -31.420472,-64.251696 -31.420443,-64.251672 -31.43292)))   |
| 1589 | La Perla                | Córdoba | Santa María | Alta Gracia     | ((( -64.440705 -31.675335,-64.439986 -31.675383,-64.440591 -31.672971,-64.43451 -31.673744,-64.43447 -31.678537,-64.43448 -31.683235,-64.436617 -31.68323,-64.436603 -31.684126,-64.441444 -31.684175,-64.441476 -31.683218,-64.44071 -31.683166,-64.440678 -31.679003,-64.441485 -31.678976,-64.441548 -31.678481,-64.441551 -31.676899,-64.440723 -31.676896,-64.44071 -31.676367,-64.440705 -31.675335)))   |
| 1590 | Costanera Portecelo     | Córdoba | Punilla     | Villa Giardino  | ((( -64.512003 -31.056356,-64.512085 -31.056204,-64.512138 -31.056031,-64.512132 -31.055758,-64.51205 -31.055131,-64.511954 -31.054964,-64.511711 -31.054953,-64.511683 -31.05523,-64.511631 -31.055299,-64.511569 -31.055376,-64.511549 -31.055417,-64.511555 -31.055517,-64.510941 -31.05586,-64.51065 -31.055715,-64.510488 -31.055547,-64.510458 -31.055207,-64.510568 -31.054896,-64.510542 -31.054814,-64.510383 -31.054603,-64.509739 -31.054776,-64.50985 -31.05567,-64.510682 -31.056372,-64.511178 -31.056714,-64.511377 -31.056722,-64.511673 -31.056598,-64.512003 -31.056356))) |
| 1591 | Ampliación Lamadrid     | Córdoba | Capital     | Córdoba Capital | ((( -64.239037 -31.415496,-64.238448 -31.415649,-64.238326 -31.415486,-64.238206 -31.415525,-64.238491 -31.416565,-64.238847 -31.416466,-64.238799 -31.416322,-64.23931 -31.416185,-64.239037 -31.415496)),(-64.238861 -31.41824,-64.238492 -31.416793,-64.236417 -31.417193,-64.235711 -31.417214,-64.235547 -31.417482,-64.235861 -31.418808,-64.238861 -31.41824)))   |
| 1592 | Primero de Mayo         | Córdoba | Santa María | Alta Gracia     | ((( -64.407401 -31.643816,-64.407523 -31.644351,-64.410899 -31.644382,-64.413932 -31.644498,-64.41788 -31.644443,-64.4193 -31.644509,-64.420213 -31.644699,-64.421576 -31.645115,-64.423346 -31.64591,-64.424323 -31.646787,-64.425251 -31.647987,-64.425732 -31.647782,-64.425331 -31.64705,-64.425077 -31.646732,-64.424375 -31.64599,-64.42377 -31.645398,-64.422269 -31.644169,-64.42204 -31.644023,-64.421462 -31.643751,-64.420677 -31.643544,-64.418611 -31.643264,-64.417719 -31.643299,-64.416863 -31.643325,-64.413874 -31.64357,-64.407401 -31.643816)))                          |
| 1593 | El Rincón de Los Hornos | Córdoba | Punilla     | La Falda        | ((( -64.512778 -31.097371,-64.51212 -31.097296,-64.511477 -31.097416,-64.511359 -31.096888,-64.510955 -31.097006,-64.511106 -31.097508,-64.51121 -31.097963,-64.510188 -31.097254,-64.509986 -31.097216,-64.509902 -31.097284,-64.510096 -31.097636,-64.51016 -31.097649,-64.510347 -31.097745,-64.510464 -31.097878,-64.51062 -31.098169,-64.510962 -31.097874,-64.51128 -31.098074,-64.51172 -   |



*[Firmas manuscritas]*



Congreso de la Nación

13-PE-22  
OD 304  
219

|      |                                     |         |               |                    |   |
|------|-------------------------------------|---------|---------------|--------------------|---|
|      |                                     |         |               |                    | 31.09791,-64.51186 -31.097761,-64.512233 -<br>31.097817,-64.512796 -31.097761,-64.512778 -<br>31.097371))))   |
| 1594 | Los Álamos                          | Córdoba | Colón         | Colonia<br>Caroya  | (((-64.110536 -31.008453,-64.110199 -<br>31.007642,-64.109263 -31.007909,-64.109655 -<br>31.008621,-64.110536 -31.008453)))   |
| 1595 | Barrio<br>Hipódromo                 | Córdoba | Juárez Celman | General<br>Cabrera | (((-63.883479 -32.815348,-63.882724 -<br>32.812735,-63.882566 -32.812621,-63.881619 -<br>32.813608,-63.88198 -32.813846,-63.881532 -<br>32.81437,-63.882134 -32.814775,-63.88194 -<br>32.815029,-63.882563 -32.81545,-63.882713 -<br>32.815278,-63.883184 -32.815621,-63.883091 -<br>32.815731,-63.883206 -32.815807,-63.883566 -<br>32.815948,-63.883659 -32.815799,-63.884527 -<br>32.816365,-63.884666 -32.816186,-63.883479 -<br>32.815348)))   |
| 1596 | Barrio San<br>Alberto               | Córdoba | Capital       | Córdoba<br>Capital | (((-64.269444 -31.417506,-64.26942 -<br>31.420499,-64.263808 -31.420487,-64.263819 -<br>31.418126,-64.263859 -31.418125,-64.264653 -<br>31.418112,-64.265357 -31.418106,-64.265357 -<br>31.419241,-64.266061 -31.41923,-64.266044 -<br>31.418077,-64.267592 -31.418094,-64.267592 -<br>31.41923,-64.268279 -31.419218,-64.268268 -<br>31.417512,-64.269444 -31.417506)))  |
| 1597 | Villa de<br>Remedios de<br>Escalada | Córdoba | Capital       | Córdoba<br>Capital | (((-64.183837 -31.346905,-64.183134 -<br>31.343672,-64.182651 -31.340991,-64.182699 -<br>31.340969,-64.182619 -31.340439,-64.182518 -<br>31.339771,-64.182297 -31.338767,-64.182221 -<br>31.338616,-64.181909 -31.338215,-64.181832 -<br>31.338051,-64.18186 -31.337964,-64.18211 -<br>31.337848,-64.182102 -31.337575,-64.182014 -<br>31.337173,-64.181859 -31.336177,-64.182313 -<br>31.336179,-64.182531 -31.337389,-64.182664 -<br>31.338049,-64.182925 -31.339414,-64.183221 -<br>31.339395,-64.183285 -31.339796,-64.183175 -<br>31.339815,-64.183318 -31.340671,-64.18318 -<br>31.340696,-64.183414 -31.341923,-64.18351 -<br>31.341913,-64.183568 -31.342197,-64.183471 -<br>31.342226,-64.184354 -31.346828,-64.183837 -<br>31.346905))) |
| 1598 | Campo de La<br>Ribera               | Córdoba | Capital       | Córdoba<br>Capital | (((-64.135585 -31.410604,-64.134942 -<br>31.411704,-64.135011 -31.411749,-64.135649 -<br>31.411315,-64.135722 -31.411196,-64.135845 -<br>31.411277,-64.135918 -31.411267,-64.136161 -<br>31.411022,-64.136264 -31.410978,-64.136717 -<br>31.410472,-64.137754 -31.409933,-64.137505 -<br>31.409501,-64.137928 -31.409379,-64.137406 -<br>31.408166,-64.135512 -31.408598,-64.135797 -<br>31.409422,-64.136375 -31.409284,-64.136468 -<br>31.409566,-64.135347 -31.409838,-64.135585 -<br>31.410604)),((-64.137698 -31.407192,-64.137925 -<br>-31.407602,-64.137502 -31.407967,-64.136963 -<br>31.407904,-64.136971 -31.407795,-64.137556 -<br>31.407391,-64.137483 -31.407307,-64.137698 -<br>31.407192)))  |
| 1599 | Catango                             | Córdoba | Río Segundo   | Oncativo           | (((-63.689763 -31.906565,-63.689976 -<br>31.906678,-63.69014 -31.906511,-63.690344 -  |



*[Firmas manuscritas]*



Congreso de la Nación

13-PE-22

OD 304

220

|      |                        |         |         |                 |  |
|------|------------------------|---------|---------|-----------------|--|
|      |                        |         |         |                 | 31.906644,-63.690746 -31.906272,-63.690437 -<br>31.906044,-63.690329 -31.905997,-63.689763 -<br>31.906565)))   |
| 1600 | Tillard                | Córdoba | Punilla | Santa María     | ((( -64.455401 -31.276995,-64.45489 -<br>31.277045,-64.455135 -31.277818,-64.456117 -<br>31.277686,-64.455401 -31.276995)))  |
| 1601 | Residencia San Roque   | Córdoba | Capital | Córdoba Capital | ((( -64.249281 -31.42463,-64.250493 -<br>31.424632,-64.250475 -31.432839,-64.251672 -<br>31.43292,-64.251696 -31.420443,-64.250513 -<br>31.420424,-64.250513 -31.420469,-64.250485 -<br>31.421503,-64.249296 -31.421498,-64.249281 -<br>31.42463)))  |
| 1602 | Barrio General Mosconi | Córdoba | Capital | Córdoba Capital | ((( -64.152358 -31.362052,-64.149784 -<br>31.362522,-64.148939 -31.363083,-64.149308 -<br>31.364658,-64.152788 -31.364127,-64.152358 -<br>31.362052)))   |
| 1603 | Acceso Sur             | Córdoba | Punilla | Cosquín         | ((( -64.468315 -31.26186,-64.468508 -31.26234,-<br>64.471135 -31.261315,-64.471035 -31.26083,-<br>64.469568 -31.261372,-64.468959 -31.261325,-<br>64.468559 -31.261132,-64.468315 -31.26186)))   |
| 1604 | Villa Bustos           | Córdoba | Punilla | Santa María     | ((( -64.474937 -31.261403,-64.474691 -<br>31.260753,-64.472134 -31.261091,-64.472254 -<br>31.261632,-64.472996 -31.261548,-64.473196 -<br>31.26186,-64.474937 -31.261403)))  |
| 1605 | Miralta                | Córdoba | Capital | Córdoba Capital | ((( -64.110833 -31.423438,-64.110879 -<br>31.42255,-64.110879 -31.42236,-64.111164 -<br>31.422354,-64.111178 -31.42224,-64.111462 -<br>31.42223,-64.111549 -31.422225,-64.111757 -<br>31.422233,-64.111746 -31.421802,-64.111692 -<br>31.421673,-64.111475 -31.421804,-64.110918 -<br>31.421957,-64.110422 -31.422031,-64.110221 -<br>31.422057,-64.110195 -31.422167,-64.110011 -<br>31.422213,-64.109939 -31.422327,-64.109757 -<br>31.422561,-64.109578 -31.423029,-64.109652 -<br>31.423418,-64.109797 -31.423434,-64.110833 -<br>31.423438)))   |
| 1606 | El Tropezón            | Córdoba | Capital | Córdoba Capital | ((( -64.264419 -31.397411,-64.264091 -<br>31.397819,-64.263725 -31.397469,-64.263882 -<br>31.397336,-64.263582 -31.396997,-64.263861 -<br>31.396814,-64.263452 -31.396192,-64.264977 -<br>31.395434,-64.265445 -31.395556,-64.265987 -<br>31.39583,-64.266461 -31.396275,-64.26616 -<br>31.396485,-64.266306 -31.396589,-64.266243 -<br>31.396652,-64.266278 -31.396678,-64.266162 -<br>31.396804,-64.266125 -31.396781,-64.265707 -<br>31.397226,-64.26553 -31.3971,-64.265242 -<br>31.397447,-64.264996 -31.397718,-64.265346 -<br>31.397969,-64.265245 -31.398101,-64.265289 -<br>31.39821,-64.265358 -31.398275,-64.265365 -<br>31.398314,-64.265445 -31.398387,-64.265407 -<br>31.398525,-64.263822 -31.398427,-64.263782 -<br>31.398369,-64.264507 -31.397444,-64.264419 -<br>31.397411))) |



*[Firma manuscrita]*



Congreso de la Nación

13-PE-22  
OD 304  
221

|      |                          |         |         |                 |   |
|------|--------------------------|---------|---------|-----------------|---|
| 1607 | Bajada San José          | Córdoba | Capital | Córdoba Capital | ((( -64.124859 -31.414477, -64.124053 -31.413286, -64.123417 -31.413831, -64.123227 -31.413597, -64.123218 -31.412162, -64.123226 -31.410872, -64.123109 -31.410896, -64.123156 -31.41063, -64.123333 -31.410595, -64.124254 -31.410448, -64.124287 -31.410709, -64.127646 -31.41061, -64.127721 -31.412151, -64.126571 -31.412477, -64.126523 -31.41383, -64.124859 -31.414477))), ((-64.129763 -31.411564, -64.129547 -31.411575, -64.129528 -31.411399, -64.128774 -31.411454, -64.128795 -31.411641, -64.128519 -31.411668, -64.128549 -31.411989, -64.129165 -31.411948, -64.129773 -31.411938, -64.129763 -31.411564))) |
| 1608 | Barrio José Ignacio Díaz | Córdoba | Capital | Córdoba Capital | ((( -64.134179 -31.437467, -64.134208 -31.436761, -64.134174 -31.435817, -64.133775 -31.435983, -64.13278 -31.436681, -64.132975 -31.436973, -64.133116 -31.438474, -64.134179 -31.437467), (-64.133706 -31.436395, -64.13341 -31.436543, -64.133687 -31.436955, -64.133976 -31.436833, -64.133706 -31.436395)))  |
| 1609 | Villas Las Inesitas      | Córdoba | Capital | Córdoba Capital | ((( -64.140322 -31.43304, -64.140408 -31.432937, -64.140392 -31.432806, -64.140018 -31.432504, -64.13998 -31.432481, -64.139861 -31.432482, -64.139085 -31.432657, -64.139089 -31.433073, -64.139093 -31.433088, -64.140322 -31.43304)))  |
| 1610 | El Chaparral             | Córdoba | Capital | Córdoba Capital | ((( -64.183147 -31.315962, -64.183041 -31.3171, -64.183642 -31.31733, -64.183827 -31.315824, -64.183858 -31.3134, -64.182637 -31.312712, -64.182496 -31.312707, -64.182525 -31.313749, -64.182565 -31.314614, -64.182738 -31.315132, -64.182715 -31.315426, -64.181599 -31.315292, -64.18156 -31.315618, -64.181598 -31.315927, -64.182029 -31.315969, -64.182631 -31.315937, -64.183147 -31.315962)))  |
| 1611 | Las Galpones             | Córdoba | Capital | Córdoba Capital | ((( -64.190773 -31.390493, -64.188631 -31.391195, -64.189344 -31.392504, -64.189885 -31.393415, -64.190288 -31.393166, -64.190383 -31.393082, -64.190673 -31.392702, -64.190971 -31.392163, -64.191275 -31.39166, -64.190773 -31.390493)))  |
| 1612 | Las Huertillas           | Córdoba | Capital | Córdoba Capital | ((( -64.198244 -31.47233, -64.198805 -31.472198, -64.198676 -31.471732, -64.198997 -31.471651, -64.198619 -31.470409, -64.196742 -31.470816, -64.197246 -31.472498, -64.197969 -31.47232, -64.197897 -31.472058, -64.198172 -31.472002, -64.198244 -31.47233)))   |
| 1613 | El Nylon                 | Córdoba | Capital | Córdoba Capital | ((( -64.186865 -31.375157, -64.185939 -31.375281, -64.185947 -31.375298, -64.185146 -31.375404, -64.185181 -31.37576, -64.187159 -31.375458, -64.187712 -31.375498, -64.187868 -31.375501, -64.188211 -31.375598, -64.188403 -31.375653, -64.188534 -31.375709, -64.188981 -31.376029, -64.189225 -31.376306, -64.189226 -31.376342, -64.189274 -31.37634, -64.18935 -31.377432, -64.189923 -31.377432, -64.189735 -  |



*[Firmas manuscritas]*



Congreso de la Nación

13-PE-22  
OD 304  
222

|      |                            |         |         |                           |   |
|------|----------------------------|---------|---------|---------------------------|---|
|      |                            |         |         |                           | 31.376203,-64.189944 -31.37617,-64.19004 -<br>31.376057,-64.19089 -31.37491,-64.191001 -<br>31.374754,-64.191354 -31.374614,-64.191022 -<br>31.374146,-64.189816 -31.374367,-64.189611 -<br>31.374603,-64.189529 -31.374664,-64.189236 -<br>31.374686,-64.189197 -31.374742,-64.189211 -<br>31.374861,-64.187505 -31.375152,-64.187528 -<br>31.375082,-64.186922 -31.375048,-64.186912 -<br>31.375186,-64.186865 -31.375157)))  |
| 1614 | La Pastora                 | Córdoba | Colón   | Estacion<br>Juárez Celman | (((-64.183696 -31.306512,-64.183731 -<br>31.308273,-64.180874 -31.308175,-64.180837 -<br>31.306694,-64.18118 -31.306672,-64.181267 -<br>31.306628,-64.183696 -31.306512)))  |
| 1615 | San Martín                 | Córdoba | Capital | Córdoba<br>Capital        | (((-64.193002 -31.399183,-64.192647 -<br>31.399864,-64.192247 -31.400519,-64.191777 -<br>31.401095,-64.191935 -31.401189,-64.192561 -<br>31.400381,-64.192859 -31.399869,-64.193019 -<br>31.399577,-64.193199 -31.399231,-64.193002 -<br>31.399183)))   |
| 1616 | Costa Canal                | Córdoba | Colón   | Malvinas<br>Argentinas    | (((-64.058622 -31.371866,-64.062325 -<br>31.372673,-64.063835 -31.373002,-64.063888 -<br>31.372775,-64.058092 -31.371483,-64.058301 -<br>31.371959,-64.058622 -31.371866)))   |
| 1617 | Villa Urquiza              | Córdoba | Capital | Córdoba<br>Capital        | (((-64.156995 -31.440191,-64.154594 -<br>31.440129,-64.154352 -31.440154,-64.154291 -<br>31.440186,-64.15412 -31.440195,-64.153989 -<br>31.440122,-64.15212 -31.440125,-64.152046 -<br>31.440181,-64.151309 -31.440188,-64.151199 -<br>31.440224,-64.148585 -31.440109,-64.14859 -<br>31.439957,-64.148457 -31.439944,-64.148027 -<br>31.439873,-64.147399 -31.439692,-64.147398 -<br>31.439568,-64.147219 -31.43957,-64.14697 -<br>31.439517,-64.146559 -31.439318,-64.145786 -<br>31.438771,-64.145784 -31.438653,-64.145672 -<br>31.438645,-64.145446 -31.43841,-64.145319 -<br>31.438309,-64.145226 -31.437933,-64.145053 -<br>31.43792,-64.144915 -31.437717,-64.144819 -<br>31.437551,-64.144836 -31.437294,-64.144666 -<br>31.43728,-64.144612 -31.437071,-64.144427 -<br>31.436721,-64.144403 -31.436337,-64.144299 -<br>31.436343,-64.144318 -31.436695,-64.144046 -<br>31.436693,-64.144156 -31.437049,-64.144532 -<br>31.437882,-64.145036 -31.438513,-64.145508 -<br>31.439007,-64.148144 -31.440838,-64.1489 -<br>31.441355,-64.149109 -31.441601,-64.150241 -<br>31.441255,-64.151035 -31.44103,-64.151822 -<br>31.440862,-64.153283 -31.440618,-64.154361 -<br>31.440486,-64.155461 -31.440396,-64.156998 -<br>31.44038,-64.156995 -31.440191))) |
| 1618 | Villa Rivadavia<br>Anexo A | Córdoba | Capital | Córdoba<br>Capital        | (((-64.198966 -31.514385,-64.198878 -<br>31.513674,-64.198938 -31.513551,-64.198922 -<br>31.513076,-64.198886 -31.512953,-64.198747 -<br>31.511894,-64.190627 -31.512077,-64.190598 -<br>31.510277,-64.190559 -31.509907,-64.190285 -<br>31.509665,-64.189881 -31.512573,-64.190787 -<br>31.512578,-64.190895 -31.514651,-64.198966 -<br>31.514385)))   |



*[Firma manuscrita]*



Congreso de la Nación

13-PE-22  
OD 304  
223

|      |                          |         |         |                 |   |
|------|--------------------------|---------|---------|-----------------|---|
| 1619 | Nuevo Progreso           | Córdoba | Capital | Córdoba Capital | ((( -64.251996 -31.336683,-64.252011 - 31.336996,-64.253915 -31.33702,-64.254185 - 31.336673,-64.255042 -31.336361,-64.25504 - 31.33587,-64.255157 -31.335814,-64.255187 - 31.335408,-64.255109 -31.334838,-64.255028 - 31.334647,-64.254505 -31.331974,-64.254357 - 31.331895,-64.253812 -31.331962,-64.253738 - 31.331939,-64.253262 -31.331971,-64.253124 - 31.331938,-64.252735 -31.331956,-64.252697 - 31.331923,-64.252004 -31.331931,-64.251996 - 31.336683)))   |
| 1620 | Ampliación Marcos Sastre | Córdoba | Capital | Córdoba Capital | ((( -64.151878 -31.445323,-64.151929 - 31.445534,-64.152008 -31.445514,-64.15207 - 31.445733,-64.152063 -31.445828,-64.152071 - 31.445948,-64.152145 -31.446394,-64.152247 - 31.447221,-64.152253 -31.447415,-64.152247 - 31.447878,-64.152238 -31.448152,-64.15182 - 31.448149,-64.151753 -31.446817,-64.151704 - 31.446431,-64.151624 -31.446104,-64.151519 - 31.445736,-64.151382 -31.445324,-64.151241 - 31.444902,-64.150819 -31.443981,-64.150555 - 31.443482,-64.150095 -31.442831,-64.149712 - 31.442384,-64.149291 -31.441888,-64.149288 - 31.441805,-64.149699 -31.44168,-64.149759 - 31.441834,-64.14982 -31.441827,-64.1499 - 31.441914,-64.150052 -31.441861,-64.150157 - 31.442109,-64.150142 -31.442186,-64.150171 - 31.442331,-64.150563 -31.4427,-64.150671 - 31.442835,-64.150976 -31.443285,-64.151061 - 31.443423,-64.151109 -31.443512,-64.151363 - 31.443966,-64.15122 -31.444014,-64.151358 - 31.444394,-64.151507 -31.444351,-64.151654 - 31.444721,-64.151835 -31.445265,-64.151878 - 31.445323))) |
| 1621 | Anexo Pueyrredón         | Córdoba | Capital | Córdoba Capital | ((( -64.147822 -31.396426,-64.147642 - 31.398325,-64.147983 -31.398312,-64.148472 - 31.398483,-64.148365 -31.39885,-64.14865 - 31.398987,-64.149682 -31.399307,-64.150548 - 31.397312,-64.147822 -31.396426)))  |
| 1622 | Villa Pigüé              | Córdoba | Capital | Córdoba Capital | ((( -64.151726 -31.448742,-64.151712 - 31.448212,-64.152552 -31.448212,-64.152543 - 31.4484,-64.152523 -31.449266,-64.152162 - 31.449286,-64.15216 -31.450498,-64.152074 - 31.450521,-64.15206 -31.451035,-64.151658 - 31.451071,-64.151726 -31.448742)))   |
| 1623 | El Chaparral             | Córdoba | Capital | Córdoba Capital | ((( -64.195136 -31.433925,-64.195562 - 31.434987,-64.195744 -31.434981,-64.195888 - 31.434923,-64.195972 -31.434815,-64.196167 - 31.43465,-64.196091 -31.434429,-64.196119 - 31.434359,-64.196564 -31.434129,-64.196637 - 31.43387,-64.196097 -31.433627,-64.195999 - 31.433624,-64.195136 -31.433925)))  |
| 1624 | La Toma                  | Córdoba | Capital | Córdoba Capital | ((( -64.257907 -31.406954,-64.262176 - 31.406951,-64.262222 -31.405416,-64.262579 - 31.405407,-64.262634 -31.404913,-64.263455 - 31.404669,-64.263544 -31.404592,-64.263556 - 31.404263,-64.2622 -31.404256,-64.262126 - 31.404317,-64.261384 -31.404299,-64.261376 - 31.403444,-64.261686 -31.403138,-64.261731 -  |



*[Firma manuscrita]*



Congreso de la Nación

13-PE-22  
OD 304  
224

|      |                           |         |         |                    |  |
|------|---------------------------|---------|---------|--------------------|--|
|      |                           |         |         |                    | 31.403164,-64.261908 -31.402983,-64.262028 -<br>31.402846,-64.262003 -31.402834,-64.261585 -<br>31.402568,-64.261518 -31.402497,-64.261315 -<br>31.402183,-64.261266 -31.402004,-64.261136 -<br>31.401865,-64.261032 -31.401861,-64.2607 -<br>31.402231,-64.260549 -31.402421,-64.260351 -<br>31.402743,-64.260305 -31.402847,-64.259738 -<br>31.403192,-64.258538 -31.404078,-64.25824 -<br>31.40435,-64.257763 -31.40469,-64.257241 -<br>31.405054,-64.256698 -31.405439,-64.255942 -<br>31.405988,-64.255444 -31.406315,-64.255523 -<br>31.406351,-64.255764 -31.406412,-64.255989 -<br>31.406366,-64.256268 -31.406456,-64.256365 -<br>31.406665,-64.25641 -31.406672,-64.256934 -<br>31.406648,-64.256983 -31.406814,-64.257156 -<br>31.406882,-64.257907 -31.406954))) |
| 1625 | La Lonja                  | Córdoba | Capital | Córdoba<br>Capital | (((64.214421 -31.443017,-64.214256 -<br>31.442336,-64.212219 -31.442805,-64.212408 -<br>31.44341,-64.212473 -31.443577,-64.212369 -<br>31.443828,-64.21217 -31.443931,-64.21187 -<br>31.444234,-64.212351 -31.444311,-64.212471 -<br>31.444351,-64.212799 -31.444393,-64.213022 -<br>31.444389,-64.213051 -31.444696,-64.213911 -<br>31.444667,-64.21462 -31.445281,-64.214948 -<br>31.445196,-64.214717 -31.444323,-64.214421 -<br>31.443017)))   |
| 1626 | El Obrador                | Córdoba | Capital | Córdoba<br>Capital | (((64.213882 -31.442412,-64.213707 -<br>31.44184,-64.213076 -31.44197,-64.213211 -<br>31.442557,-64.213882 -31.442412)))   |
| 1627 | Campamento<br>Ferroviario | Córdoba | Capital | Córdoba<br>Capital | (((64.181391 -31.395872,-64.180719 -<br>31.396083,-64.18078 -31.39625,-64.181461 -<br>31.396066,-64.181391 -31.395872)),((-64.184233<br>-31.394966,-64.183373 -31.395229,-64.183498 -<br>31.395551,-64.184352 -31.395282,-64.184233 -<br>31.394966)),((-64.183778 -31.395641,-64.182688<br>-31.395983,-64.182655 -31.395908,-64.182322 -<br>31.396031,-64.182411 -31.396211,-64.182536 -<br>31.396225,-64.183118 -31.396375,-64.183354 -<br>31.396402,-64.183392 -31.396463,-64.184083 -<br>31.39652,-64.184109 -31.396405,-64.184089 -<br>31.396367,-64.183997 -31.396389,-64.18396 -<br>31.396263,-64.184033 -31.396243,-64.183813 -<br>31.395883,-64.183918 -31.395817,-64.183778 -<br>31.395641)))   |
| 1628 | Villa La Tabla            | Córdoba | Capital | Córdoba<br>Capital | (((64.173688 -31.412763,-64.173749 -<br>31.413776,-64.174255 -31.413782,-64.17437 -<br>31.413578,-64.174401 -31.412741,-64.174037 -<br>31.412727,-64.173688 -31.412763)))  |
| 1629 | Villa Los<br>Chapones     | Córdoba | Capital | Córdoba<br>Capital | (((64.173633 -31.4089,-64.174064 -31.407945,-<br>64.173923 -31.407915,-64.173749 -31.408137,-<br>64.173637 -31.408362,-64.173548 -31.408474,-<br>64.173334 -31.408745,-64.173252 -31.408727,-<br>64.173198 -31.408881,-64.173407 -31.408937,-<br>64.173214 -31.409705,-64.173151 -31.410506,-<br>64.17326 -31.410453,-64.173301 -31.410172,-<br>64.173446 -31.410145,-64.17374 -31.408931,-<br>64.173633 -31.4089)))   |



*[Firmas manuscritas]*





Congreso de la Nación

13-PE-22  
OD 304  
225

|      |                        |         |         |                 |   |
|------|------------------------|---------|---------|-----------------|---|
| 1630 | Complejo Yapeyú        | Córdoba | Capital | Córdoba Capital | (((-64.142454 -31.411689,-64.142428 -31.41181,-64.142445 -31.411946,-64.142545 -31.412262,-64.142635 -31.412459,-64.14283 -31.41278,-64.144629 -31.413033,-64.144747 -31.412075,-64.144259 -31.412006,-64.143736 -31.411907,-64.142454 -31.411689)))  |
| 1631 | Barrio Muller          | Córdoba | Capital | Córdoba Capital | (((-64.140005 -31.411683,-64.140725 -31.411573,-64.140627 -31.411255,-64.140428 -31.411215,-64.140321 -31.411128,-64.139911 -31.411133,-64.139933 -31.411369,-64.139961 -31.411385,-64.140005 -31.411683)))   |
| 1632 | Villa Inés             | Córdoba | Capital | Córdoba Capital | (((-64.13916 -31.409033,-64.139594 -31.409751,-64.140887 -31.409191,-64.141117 -31.408503,-64.141107 -31.408333,-64.141041 -31.408182,-64.14088 -31.407991,-64.140391 -31.408437,-64.13916 -31.409033)))  |
| 1634 | Los Filtros            | Córdoba | Capital | Córdoba Capital | (((-64.247807 -31.418678,-64.246904 -31.418619,-64.246868 -31.417047,-64.246675 -31.417039,-64.244846 -31.417128,-64.244885 -31.416645,-64.244429 -31.416622,-64.244647 -31.415952,-64.24474 -31.415758,-64.244793 -31.415587,-64.245172 -31.415046,-64.245582 -31.414626,-64.245683 -31.414491,-64.24576 -31.414134,-64.245816 -31.413838,-64.245915 -31.413629,-64.246011 -31.413651,-64.245856 -31.414103,-64.245809 -31.415459,-64.245919 -31.415457,-64.245919 -31.415616,-64.247463 -31.415664,-64.247465 -31.415699,-64.248089 -31.415709,-64.248075 -31.418674,-64.247807 -31.418678))) |
| 1635 | Seis de Agosto         | Córdoba | Capital | Córdoba Capital | (((-64.244832 -31.417143,-64.244838 -31.416693,-64.244166 -31.416656,-64.243748 -31.41737,-64.243494 -31.417959,-64.243131 -31.418853,-64.243024 -31.419348,-64.242938 -31.420492,-64.243732 -31.420511,-64.244859 -31.4205,-64.245922 -31.420485,-64.245958 -31.419703,-64.24594 -31.419107,-64.246898 -31.419074,-64.246864 -31.417071,-64.246698 -31.417044,-64.246595 -31.417046,-64.245644 -31.417108,-64.244832 -31.417143)))   |
| 1636 | Villa de Mafekin       | Córdoba | Capital | Córdoba Capital | (((-64.254622 -31.405004,-64.255025 -31.405653,-64.255525 -31.405355,-64.257148 -31.404452,-64.258093 -31.403924,-64.25892 -31.403471,-64.258848 -31.403348,-64.25868 -31.403089,-64.254622 -31.405004)))   |
| 1637 | Barrio Parque del Este | Córdoba | Capital | Córdoba Capital | (((-64.142688 -31.405832,-64.143227 -31.405061,-64.140128 -31.403387,-64.1399 -31.403722,-64.139666 -31.404134,-64.142688 -31.405832)))   |
| 1638 | Bajo Yapeyú            | Córdoba | Capital | Córdoba Capital | (((-64.147786 -31.414976,-64.14761 -31.416461,-64.1475 -31.417758,-64.148526 -31.417995,-64.149104 -31.416532,-64.149574 -31.416654,-64.149807 -31.416107,-64.149332 -31.415964,-64.148682 -31.415783,-64.148869 -31.415287,-64.147993 -31.415,-64.147786 -   |



*[Firmas manuscritas]*



Congreso de la Nación

13-PE-22

OD 304

226

|      |                          |         |         |                 |   |
|------|--------------------------|---------|---------|-----------------|---|
|      |                          |         |         |                 | 31.414976)))  |
| 1639 | Doce de Septiembre       | Córdoba | Capital | Córdoba Capital | ((( -64.190238 -31.500962, -64.1903 -31.502105, -64.190429 -31.503347, -64.19051 -31.503466, -64.195727 -31.503579, -64.195703 -31.501017, -64.195703 -31.500986, -64.190238 -31.500962)))  |
| 1640 | El Trencito              | Córdoba | Capital | Córdoba Capital | ((( -64.108929 -31.468898, -64.106791 -31.467347, -64.106585 -31.467229, -64.105829 -31.466761, -64.104686 -31.466024, -64.104506 -31.465964, -64.104165 -31.465756, -64.104235 -31.465395, -64.10431 -31.465218, -64.104613 -31.464975, -64.10568 -31.463944, -64.105772 -31.46398, -64.105903 -31.464141, -64.10586 -31.464572, -64.105873 -31.464863, -64.105789 -31.464932, -64.109258 -31.468477, -64.109314 -31.468581, -64.109166 -31.468759, -64.109056 -31.46885, -64.108929 -31.468898))) |
| 1641 | Los 40 Guasos            | Córdoba | Capital | Córdoba Capital | ((( -64.106791 -31.467347, -64.106585 -31.467229, -64.105829 -31.466761, -64.104686 -31.466024, -64.104506 -31.465964, -64.104165 -31.465756, -64.10258 -31.467518, -64.102529 -31.467878, -64.102731 -31.46787, -64.102801 -31.468156, -64.103041 -31.468162, -64.10298 -31.46785, -64.106757 -31.467616, -64.106791 -31.467347)))   |
| 1642 | El Marques de Sobremonte | Córdoba | Capital | Córdoba Capital | ((( -64.186516 -31.356002, -64.18595 -31.355948, -64.185859 -31.356002, -64.18593 -31.356202, -64.186058 -31.357364, -64.186567 -31.357378, -64.186539 -31.356751, -64.186635 -31.356719, -64.186683 -31.356644, -64.188377 -31.356575, -64.188398 -31.35644, -64.187859 -31.35631, -64.187046 -31.356126, -64.186516 -31.356002)))   |
| 1644 | Barrio Angelleli         | Córdoba | Capital | Córdoba Capital | ((( -64.197141 -31.503586, -64.197062 -31.507094, -64.198718 -31.507125, -64.198514 -31.503598, -64.197141 -31.503586)))  |
| 1645 | Villa Capullo            | Córdoba | Capital | Córdoba Capital | ((( -64.113781 -31.451318, -64.113747 -31.450747, -64.103786 -31.450902, -64.103793 -31.451485, -64.107969 -31.451364, -64.111722 -31.45136, -64.112008 -31.451402, -64.112947 -31.451398, -64.113781 -31.451318)))   |
| 1646 | Las Tablitas             | Córdoba | Capital | Córdoba Capital | ((( -64.111821 -31.447596, -64.111912 -31.447722, -64.112494 -31.447396, -64.113504 -31.447327, -64.113519 -31.446812, -64.113675 -31.446604, -64.113685 -31.446446, -64.113697 -31.44633, -64.113669 -31.446107, -64.112889 -31.446201, -64.111965 -31.446245, -64.111961 -31.447201, -64.111981 -31.447448, -64.111821 -31.447596)))  |
| 1647 | Villa Ávalos             | Córdoba | Capital | Córdoba Capital | ((( -64.243938 -31.413181, -64.242938 -31.413221, -64.242948 -31.413709, -64.242887 -31.414394, -64.24289 -31.414728, -64.244664 -31.414798, -64.24469 -31.414845, -64.24512 -31.414726, -64.245152 -31.414541, -64.245658 -  |



*[Firmas manuscritas]*



Congreso de la Nación

13-PE-22  
OD 304  
227

|      |                           |         |         |                     |  |
|------|---------------------------|---------|---------|---------------------|--|
|      |                           |         |         |                     | 31.41448,-64.245766 -31.413867,-64.246038 -<br>31.413264,-64.246262 -31.412625,-64.246569 -<br>31.411445,-64.244138 -31.411653,-64.243945 -<br>31.412537,-64.243938 -31.413181)))  |
| 1648 | Comechingones             | Córdoba | Punilla | Cuesta Blanca       | (((-64.581842 -31.468361,-64.582123 -<br>31.469147,-64.582531 -31.469493,-64.583826 -<br>31.469918,-64.58398 -31.469626,-64.584694 -<br>31.470014,-64.584938 -31.469771,-64.58569 -<br>31.470046,-64.586491 -31.468599,-64.587187 -<br>31.468478,-64.587472 -31.468082,-64.587725 -<br>31.468196,-64.587804 -31.467754,-64.587294 -<br>31.467325,-64.586665 -31.467515,-64.58763 -<br>31.466806,-64.590661 -31.465907,-64.590841 -<br>31.464706,-64.589515 -31.464301,-64.589362 -<br>31.464637,-64.589539 -31.465506,-64.587522 -<br>31.466472,-64.586271 -31.467624,-64.585346 -<br>31.467915,-64.586313 -31.466106,-64.585414 -<br>31.465775,-64.585088 -31.466134,-64.582649 -<br>31.464943,-64.579882 -31.46542,-64.579952 -<br>31.465679,-64.579712 -31.465779,-64.579661 -<br>31.466301,-64.579292 -31.466436,-64.579084 -<br>31.466398,-64.578827 -31.466212,-64.578536 -<br>31.466297,-64.5783 -31.46644,-64.578191 -<br>31.466671,-64.578202 -31.467362,-64.577992 -<br>31.46799,-64.579388 -31.468629,-64.579248 -<br>31.468829,-64.579762 -31.469093,-64.580054 -<br>31.468628,-64.580812 -31.468698,-64.581191 -<br>31.46864,-64.581842 -31.468361))) |
| 1649 | Los Solares de Icho Cruz  | Córdoba | Punilla | Villa Rio Icho Cruz | (((-64.56913 -31.4938,-64.56772 -31.493767,-<br>64.56776 -31.49395,-64.568243 -31.494575,-<br>64.568581 -31.495321,-64.56877 -31.495323,-<br>64.568818 -31.495555,-64.568951 -31.495629,-<br>64.569087 -31.495544,-64.568989 -31.495237,-<br>64.569504 -31.495118,-64.56913 -31.4938)))  |
| 1650 | San José                  | Córdoba | Colón   | Unquillo            | (((-64.300138 -31.239433,-64.300193 -<br>31.240092,-64.301245 -31.240116,-64.301366 -<br>31.239418,-64.300138 -31.239433)))  |
| 1651 | Bajo Villa Belgrano       | Córdoba | Capital | Córdoba Capital     | (((-64.258049 -31.369555,-64.257502 -31.3682,-<br>64.256804 -31.368387,-64.257216 -31.369424,-<br>64.25764 -31.369313,-64.25778 -31.369638,-<br>64.258049 -31.369555)))  |
| 1652 | Villa La Vaquita Echada   | Córdoba | Capital | Córdoba Capital     | (((-64.15114 -31.458831,-64.150626 -<br>31.458721,-64.149314 -31.459599,-64.149595 -<br>31.459944,-64.15114 -31.458831)))  |
| 1653 | Villa de Obras Sanitarias | Córdoba | Capital | Córdoba Capital     | (((-64.160143 -31.460175,-64.159732 -<br>31.460183,-64.159727 -31.460005,-64.158897 -<br>31.460023,-64.15885 -31.461063,-64.15973 -<br>31.46105,-64.15976 -31.460242,-64.160188 -<br>31.460234,-64.160199 -31.46151,-64.160498 -<br>31.461505,-64.160478 -31.459276,-64.160141 -<br>31.459277,-64.160143 -31.460175)))   |
| 1654 | Costa Cañada              | Córdoba | Capital | Córdoba Capital     | (((-64.211117 -31.436637,-64.212065 -<br>31.437328,-64.212845 -31.437829,-64.21278 -<br>31.43793,-64.212864 -31.438,-64.212672 -<br>31.438211,-64.212455 -31.438422,-64.212936 -   |



*[Firma manuscrita]*



*Congreso de la Nación*

13-PE-22  
OD 304  
228

|      |                   |         |         |                 |  |
|------|-------------------|---------|---------|-----------------|--|
|      |                   |         |         |                 | 31.438697,-64.212828 -31.438882,-64.213379 -<br>31.439172,-64.213337 -31.438287,-64.213307 -<br>31.437821,-64.213054 -31.436551,-64.212713 -<br>31.43628,-64.211986 -31.436366,-64.211285 -<br>31.436513,-64.211117 -31.436637)))  |
| 1655 | Sierras y Parques | Córdoba | Colón   | Jesús María     | ((( -64.116459 -31.011924,-64.11795 -31.0114,-<br>64.118577 -31.01113,-64.119494 -31.010859,-<br>64.119296 -31.01047,-64.117611 -31.010688,-<br>64.117228 -31.01,-64.117915 -31.009769,-<br>64.117728 -31.009395,-64.117054 -31.00963,-<br>64.11669 -31.009097,-64.115725 -31.008644,-<br>64.114916 -31.008471,-64.114925 -31.008906,-<br>64.115019 -31.009091,-64.115063 -31.009111,-<br>64.116459 -31.011924)))  |
| 1656 | Villa Urquiza     | Córdoba | Capital | Córdoba Capital | ((( -64.243761 -31.387071,-64.243304 -<br>31.387292,-64.243262 -31.387231,-64.243192 -<br>31.387181,-64.243435 -31.386763,-64.243627 -<br>31.386534,-64.243827 -31.386371,-64.244177 -<br>31.386198,-64.244709 -31.386887,-64.244864 -<br>31.387035,-64.245049 -31.386961,-64.245192 -<br>31.387267,-64.245197 -31.387481,-64.244194 -<br>31.387875,-64.244024 -31.387459,-64.243761 -<br>31.387071)))   |
| 1657 | Marechal          | Córdoba | Capital | Córdoba Capital | ((( -64.215809 -31.394312,-64.215137 -<br>31.393609,-64.214502 -31.393006,-64.214114 -<br>31.393201,-64.214317 -31.393669,-64.214545 -<br>31.393609,-64.214625 -31.39376,-64.214694 -<br>31.393743,-64.215862 -31.394495,-64.215809 -<br>31.394312)))  |
| 1658 | Miralta 2         | Córdoba | Capital | Córdoba Capital | ((( -64.110703 -31.435106,-64.110711 -<br>31.434583,-64.110604 -31.434037,-64.110082 -<br>31.434009,-64.110082 -31.433628,-64.109302 -<br>31.433603,-64.109306 -31.435077,-64.110703 -<br>31.435106)))   |
| 1659 | Pueblos Unidos    | Córdoba | Capital | Córdoba Capital | ((( -64.200872 -31.502307,-64.200892 -<br>31.504682,-64.207761 -31.504914,-64.207751 -<br>31.502343,-64.200872 -31.502307)))   |
| 1660 | Barrio San Jorge  | Córdoba | Capital | Córdoba Capital | ((( -64.127949 -31.367746,-64.127773 -<br>31.367754,-64.127729 -31.368942,-64.127459 -<br>31.368887,-64.127169 -31.369381,-64.127617 -<br>31.369523,-64.127925 -31.369693,-64.128031 -<br>31.369352,-64.128001 -31.368428,-64.127949 -<br>31.367746)))   |
| 1661 | Barrio Comercial  | Córdoba | Capital | Córdoba Capital | ((( -64.215188 -31.491649,-64.21512 -<br>31.491307,-64.215139 -31.490543,-64.215121 -<br>31.490515,-64.215131 -31.490174,-64.215175 -<br>31.489964,-64.21519 -31.489537,-64.215261 -<br>31.489308,-64.215298 -31.48929,-64.215406 -<br>31.489141,-64.215426 -31.48906,-64.215443 -<br>31.489042,-64.215537 -31.489034,-64.215529 -<br>31.489325,-64.215433 -31.489332,-64.215489 -<br>31.489671,-64.215477 -31.490115,-64.215467 -<br>31.490596,-64.215434 -31.491675,-64.215387 -<br>31.491706,-64.215234 -31.491703,-64.215188 -<br>31.491649))) |



*[Firmas manuscritas]*



*Congreso de la Nación*

13-PE-22  
OD 304  
229

|      |                                |         |             |                        |   |
|------|--------------------------------|---------|-------------|------------------------|---|
| 1662 | Angeleli 2                     | Córdoba | Capital     | Córdoba Capital        | ((( -64.19026 -31.505091, -64.190291 -31.507281, -64.190949 -31.50738, -64.191893 -31.507158, -64.191916 -31.506866, -64.19184 -31.506729, -64.191869 -31.505109, -64.19026 -31.505091)))   |
| 1663 | Carrara                        | Córdoba | Capital     | Córdoba Capital        | ((( -64.251262 -31.457458, -64.251584 -31.457812, -64.252488 -31.457893, -64.252536 -31.456156, -64.25247 -31.456102, -64.252573 -31.455945, -64.253047 -31.455943, -64.253023 -31.456613, -64.253568 -31.456625, -64.253557 -31.455857, -64.252491 -31.455804, -64.251713 -31.456941, -64.251262 -31.457458)))   |
| 1664 | Arsenal                        | Córdoba | San Justo   | Morteros               | ((( -61.999292 -30.723648, -61.998048 -30.723851, -61.997858 -30.722845, -61.996638 -30.723045, -61.99639 -30.721964, -61.998854 -30.721563, -61.998994 -30.722299, -61.998369 -30.722395, -61.998428 -30.722695, -61.999077 -30.722592, -61.999292 -30.723648)))   |
| 1665 | El Viejo Molino                | Córdoba | Calamuchita | Villa Yacanto          | ((( -64.752987 -32.095636, -64.750128 -32.086296, -64.746083 -32.087127, -64.747393 -32.091608, -64.748088 -32.091481, -64.748546 -32.092043, -64.748903 -32.091924, -64.750048 -32.096165, -64.752987 -32.095636)))  |
| 1666 | Villa Cal                      | Córdoba | Calamuchita | Villa General Belgrano | ((( -64.563375 -31.960051, -64.562155 -31.96028, -64.561944 -31.960323, -64.561859 -31.959965, -64.562243 -31.959868, -64.562316 -31.959845, -64.562345 -31.959665, -64.562269 -31.959413, -64.562267 -31.959008, -64.562332 -31.958721, -64.562352 -31.95853, -64.562348 -31.958265, -64.562255 -31.958106, -64.562133 -31.957996, -64.562109 -31.957896, -64.562226 -31.957736, -64.562241 -31.957616, -64.562272 -31.957547, -64.562229 -31.957501, -64.562688 -31.957401, -64.562838 -31.957492, -64.562729 -31.95775, -64.563082 -31.958103, -64.56327 -31.958293, -64.563279 -31.959062, -64.563282 -31.959643, -64.563364 -31.959787, -64.563375 -31.960051))) |
| 1667 | El Bordo                       | Córdoba | Capital     | Córdoba Capital        | ((( -64.227808 -31.401442, -64.227706 -31.401241, -64.226882 -31.401464, -64.226909 -31.401582, -64.225741 -31.401947, -64.226083 -31.402852, -64.227801 -31.402432, -64.227535 -31.401557, -64.227808 -31.401442)))  |
| 1668 | Barrio José Ignacio Díaz I     | Córdoba | Capital     | Córdoba Capital        | ((( -64.132454 -31.439744, -64.132598 -31.441146, -64.134462 -31.441128, -64.134401 -31.439707, -64.132454 -31.439744)))  |
| 1669 | El Tinglado                    | Córdoba | Capital     | Córdoba Capital        | ((( -64.134432 -31.421342, -64.13437 -31.420286, -64.137402 -31.419964, -64.137507 -31.420805, -64.137249 -31.420837, -64.137289 -31.42106, -64.134432 -31.421342)))  |
| 1670 | Comunidad Marta Juana Gonzales | Córdoba | Capital     | Córdoba Capital        | ((( -64.221856 -31.482515, -64.222195 -31.483846, -64.223651 -31.483776, -64.223305 -31.482443, -64.221856 -31.482515)))  |



*[Firma manuscrita]*



Congreso de la Nación

13-PE-22  
OD 304  
230

|      |                         |         |         |                 |   |
|------|-------------------------|---------|---------|-----------------|---|
| 1671 | Camino San Andrés       | Córdoba | Capital | Córdoba Capital | ((( -64.134156 -31.475969, -64.134167 -31.475494, -64.131302 -31.475521, -64.131334 -31.474871, -64.130776 -31.474697, -64.129671 -31.475494, -64.130444 -31.476006, -64.134156 -31.475969)))   |
| 1672 | Kilómetro 9 y Medio     | Córdoba | Capital | Córdoba Capital | ((( -64.160856 -31.517266, -64.162686 -31.517308, -64.163793 -31.517594, -64.163897 -31.516849, -64.163594 -31.516831, -64.163581 -31.517022, -64.163517 -31.51706, -64.162744 -31.516909, -64.162715 -31.516857, -64.162341 -31.516796, -64.160819 -31.516447, -64.160856 -31.517266)))  |
| 1673 | Pueblos Libres          | Córdoba | Capital | Córdoba Capital | ((( -64.165845 -31.511334, -64.166784 -31.511059, -64.16542 -31.509098, -64.164444 -31.509384, -64.165845 -31.511334)))   |
| 1674 | Las Tablitas            | Córdoba | Capital | Córdoba Capital | ((( -64.214659 -31.468488, -64.214875 -31.469354, -64.216423 -31.469064, -64.216456 -31.469057, -64.216288 -31.468422, -64.216493 -31.468375, -64.216403 -31.468016, -64.215354 -31.468233, -64.215379 -31.468357, -64.214659 -31.468488)))   |
| 1676 | Doce de Julio           | Córdoba | Capital | Córdoba Capital | ((( -64.253606 -31.311992, -64.250133 -31.312004, -64.25001 -31.312129, -64.249258 -31.312159, -64.249084 -31.312097, -64.2482 -31.312132, -64.248221 -31.313092, -64.248267 -31.314045, -64.25361 -31.314112, -64.253606 -31.311992)))   |
| 1677 | Nueva Esperanza         | Córdoba | Capital | Córdoba Capital | ((( -64.248152 -31.311279, -64.2482 -31.312132, -64.249084 -31.312097, -64.249258 -31.312159, -64.25001 -31.312129, -64.250133 -31.312004, -64.253547 -31.311992, -64.253601 -31.308448, -64.247523 -31.308563, -64.247536 -31.311314, -64.248152 -31.311279)))   |
| 1678 | Ampliación Pueyrredón   | Córdoba | Capital | Córdoba Capital | ((( -64.145189 -31.395755, -64.145302 -31.398108, -64.147117 -31.398062, -64.147131 -31.39828, -64.147622 -31.398293, -64.147795 -31.396435, -64.145189 -31.395755)))   |
| 1679 | Villa Nueva             | Córdoba | Punilla | Tanti           | ((( -64.587748 -31.349383, -64.586585 -31.349555, -64.586808 -31.351549, -64.588019 -31.351443, -64.587748 -31.349383)))  |
| 1681 | Veintiocho de Noviembre | Córdoba | Capital | Córdoba Capital | ((( -64.251392 -31.331905, -64.251112 -31.330232, -64.250981 -31.330232, -64.250948 -31.330772, -64.250233 -31.330773, -64.250247 -31.331902, -64.250247 -31.33191, -64.250211 -31.331906, -64.250208 -31.332379, -64.250144 -31.333522, -64.250144 -31.333561, -64.250178 -31.333561, -64.250217 -31.335554, -64.250217 -31.335572, -64.251016 -31.335571, -64.251998 -31.335556, -64.252004 -31.331931, -64.252005 -31.331909, -64.251392 -31.331905))) |
| 1682 | El Fantasio             | Córdoba | Punilla | Villa Carlos    | ((( -64.514803 -31.428162, -64.514808 -   |



*[Firmas manuscritas]*



Congreso de la Nación

13-PE-22  
OD 304  
231

|      |                   |         |            |                    |   |
|------|-------------------|---------|------------|--------------------|---|
|      |                   |         |            | Paz                | 31.427951,-64.514711 -31.427727,-64.51438 -<br>31.427426,-64.514133 -31.427388,-64.513901 -<br>31.427378,-64.513696 -31.427409,-64.513388 -<br>31.42757,-64.5132 -31.427445,-64.512986 -<br>31.427286,-64.513015 -31.427184,-64.512844 -<br>31.426857,-64.512654 -31.426784,-64.512495 -<br>31.426634,-64.512106 -31.426342,-64.512076 -<br>31.426677,-64.512272 -31.427266,-64.512226 -<br>31.427455,-64.512861 -31.427691,-64.513141 -<br>31.427789,-64.513251 -31.427837,-64.513532 -<br>31.428147,-64.51387 -31.428514,-64.514233 -<br>31.428471,-64.514546 -31.428263,-64.514803 -<br>31.428162)))   |
| 1683 | Las Delicias      | Córdoba | Río Cuarto | Río Cuarto         | (((-64.329836 -33.122243,-64.325933 -<br>33.118848,-64.325809 -33.118985,-64.325737 -<br>33.119094,-64.325904 -33.119322,-64.326721 -<br>33.120095,-64.324393 -33.121857,-64.322818 -<br>33.120386,-64.320358 -33.122742,-64.320305 -<br>33.126909,-64.320333 -33.127026,-64.321042 -<br>33.126849,-64.321259 -33.126712,-64.322098 -<br>33.126278,-64.323102 -33.125942,-64.323552 -<br>33.125642,-64.324128 -33.12537,-64.325427 -<br>33.124512,-64.327747 -33.123081,-64.328116 -<br>33.123113,-64.32831 -33.123079,-64.329836 -<br>33.122243)))   |
| 1684 | La Tribu          | Córdoba | Capital    | Córdoba<br>Capital | (((-64.191407 -31.391573,-64.190933 -<br>31.390416,-64.191506 -31.390252,-64.191474 -<br>31.39016,-64.191633 -31.390113,-64.191383 -<br>31.389441,-64.191804 -31.389308,-64.191715 -<br>31.389175,-64.191711 -31.388855,-64.191758 -<br>31.388841,-64.191757 -31.388372,-64.191716 -<br>31.387914,-64.191665 -31.387728,-64.191626 -<br>31.387597,-64.191829 -31.387548,-64.19182 -<br>31.387489,-64.191969 -31.387453,-64.192062 -<br>31.387888,-64.192093 -31.388073,-64.192113 -<br>31.388296,-64.191861 -31.38832,-64.191869 -<br>31.388553,-64.192016 -31.388534,-64.192097 -<br>31.388919,-64.192529 -31.39146,-64.192414 -<br>31.391497,-64.192365 -31.391281,-64.191407 -<br>31.391573))) |
| 1685 | Banda Norte       | Córdoba | Río Cuarto | Río Cuarto         | (((-64.34008 -33.112802,-64.339146 -<br>33.113703,-64.334535 -33.117273,-64.334818 -<br>33.117596,-64.335072 -33.117635,-64.337247 -<br>33.11604,-64.339593 -33.114374,-64.340634 -<br>33.11328,-64.34008 -33.112802)))   |
| 1686 | Trulalá           | Córdoba | Río Cuarto | Río Cuarto         | (((-64.329733 -33.154713,-64.328935 -<br>33.152179,-64.328792 -33.152143,-64.327706 -<br>33.152404,-64.327593 -33.152461,-64.327587 -<br>33.154242,-64.327551 -33.154634,-64.327608 -<br>33.154736,-64.329733 -33.154713)))   |
| 1687 | El Triunfo        | Córdoba | Capital    | Córdoba<br>Capital | (((-64.247921 -31.334806,-64.24894 -<br>31.334784,-64.248943 -31.333578,-64.247895 -<br>31.333589,-64.247921 -31.334806)))  |
| 1688 | Comunidad<br>Reno | Córdoba | Capital    | Córdoba<br>Capital | (((-64.24379 -31.461648,-64.244331 -<br>31.461251,-64.245062 -31.460857,-64.246082 -<br>31.460634,-64.246451 -31.460923,-64.246797 -<br>31.461128,-64.247226 -31.461298,-64.247905 -  |



*[Firmas manuscritas]*



Congreso de la Nación

13-PE-22  
OD 304  
232

|      |                              |         |             |                 |  |
|------|------------------------------|---------|-------------|-----------------|--|
|      |                              |         |             |                 | 31.461411,-64.248398 -31.461636,-64.248388 -<br>31.46357,-64.244832 -31.46355,-64.243925 -<br>31.463431,-64.242258 -31.46342,-64.242041 -<br>31.463304,-64.24345 -31.462159,-64.24379 -<br>31.461648)))  |
| 1689 | Villa 27 de Abril            | Córdoba | Capital     | Córdoba Capital | ((( -64.237084 -31.399924,-64.237327 -<br>31.400435,-64.238403 -31.400089,-64.238175 -<br>31.399585,-64.237084 -31.399924)))   |
| 1690 | Villa del Parque             | Córdoba | Capital     | Córdoba Capital | ((( -64.127485 -31.418011,-64.127454 -<br>31.416836,-64.126702 -31.417383,-64.1267 -<br>31.418013,-64.127485 -31.418011)))   |
| 1691 | Barrio Cabildo               | Córdoba | Capital     | Córdoba Capital | ((( -64.232519 -31.489112,-64.231731 -<br>31.489111,-64.231733 -31.490207,-64.232523 -<br>31.490191,-64.232519 -31.489112)))   |
| 1692 | Cooperativa Los Manantiales  | Córdoba | Capital     | Córdoba Capital | ((( -64.224955 -31.484355,-64.225007 -31.483 -<br>64.223553 -31.483009,-64.223566 -31.483283,-<br>64.223883 -31.483315,-64.223869 -31.484059,-<br>64.22374 -31.484067,-64.223726 -31.48435,-<br>64.224955 -31.484355)))  |
| 1693 | Parque Liceo Segunda Sección | Córdoba | Capital     | Córdoba Capital | ((( -64.154596 -31.354855,-64.156502 -<br>31.356542,-64.156573 -31.356623,-64.157106 -<br>31.356223,-64.157114 -31.356124,-64.156879 -<br>31.355848,-64.156742 -31.355751,-64.156639 -<br>31.355734,-64.15631 -31.355741,-64.155284 -<br>31.354758,-64.154596 -31.354855)))  |
| 1694 | El Acordeón                  | Córdoba | Río Cuarto  | Río Cuarto      | ((( -64.330082 -33.121919,-64.330757 -<br>33.121434,-64.331106 -33.12164,-64.331133 -<br>33.121423,-64.332479 -33.120386,-64.332709 -<br>33.120124,-64.332688 -33.119961,-64.332547 -<br>33.119844,-64.332404 -33.119727,-64.332316 -<br>33.119688,-64.332241 -33.119626,-64.331966 -<br>33.119802,-64.331829 -33.119911,-64.331505 -<br>33.120082,-64.331471 -33.120167,-64.331361 -<br>33.12021,-64.331189 -33.120381,-64.331026 -<br>33.120473,-64.330937 -33.120611,-64.330903 -<br>33.12063,-64.330818 -33.120515,-64.330582 -<br>33.12031,-64.329365 -33.121167,-64.329782 -<br>33.121665,-64.330082 -33.121919))) |
| 1695 | Ranqueles                    | Córdoba | Río Cuarto  | Río Cuarto      | ((( -64.351637 -33.103074,-64.35041 -33.10188,-<br>64.346337 -33.105088,-64.347175 -33.105907,-<br>64.347383 -33.10585,-64.347646 -33.105614,-<br>64.348308 -33.105381,-64.348919 -33.104626,-<br>64.35024 -33.103764,-64.351637 -33.103074)))   |
| 1696 | Granja Valeriana             | Córdoba | Santa María | Bouwer          | ((( -64.143193 -31.529857,-64.143329 -<br>31.529762,-64.143357 -31.529279,-64.144409 -<br>31.52925,-64.144428 -31.527824,-64.141351 -<br>31.527815,-64.141327 -31.529178,-64.142635 -<br>31.529266,-64.142636 -31.529787,-64.143115 -<br>31.529861,-64.143051 -31.530679,-64.138009 -<br>31.530604,-64.137994 -31.531718,-64.139378 -<br>31.531715,-64.139352 -31.531947,-64.138928 -<br>31.53202,-64.138889 -31.532318,-64.139525 -<br>31.53238,-64.140044 -31.532287,-64.140019 -  |



*[Firmas manuscritas]*





Congreso de la Nación

13-PE-22  
OD 304  
233

|      |                               |         |            |                    |   |
|------|-------------------------------|---------|------------|--------------------|---|
|      |                               |         |            |                    | 31.532725,-64.142373 -31.532862,-64.142354 -<br>31.532984,-64.14246 -31.53299,-64.142434 -<br>31.533777,-64.142209 -31.534601,-64.14203 -<br>31.53496,-64.137096 -31.538282,-64.136864 -<br>31.538389,-64.134911 -31.538421,-64.134813 -<br>31.539222,-64.134484 -31.539288,-64.1345 -<br>31.539548,-64.135593 -31.539702,-64.135886 -<br>31.539575,-64.135836 -31.539338,-64.136232 -<br>31.539337,-64.136544 -31.53892,-64.136846 -<br>31.539153,-64.137276 -31.53885,-64.137203 -<br>31.538404,-64.142364 -31.535066,-64.142595 -<br>31.534885,-64.142866 -31.533815,-64.142988 -<br>31.533433,-64.143246 -31.533451,-64.143459 -<br>31.532753,-64.143582 -31.532785,-64.143759 -<br>31.532269,-64.143837 -31.532251,-64.143841 -<br>31.532387,-64.144162 -31.532338,-64.144267 -<br>31.531749,-64.144474 -31.531732,-64.144426 -<br>31.53072,-64.143135 -31.530724,-64.143193 -<br>31.529857))) |
| 1697 | Las Delicias                  | Córdoba | Capital    | Córdoba<br>Capital | (((64.274241 -31.428485,-64.274198 -<br>31.429025,-64.275474 -31.42908,-64.275432 -<br>31.429977,-64.276876 -31.42998,-64.27699 -<br>31.428683,-64.275506 -31.428556,-64.274241 -<br>31.428485)))   |
| 1698 | Los Artesanos                 | Córdoba | Capital    | Córdoba<br>Capital | (((64.124524 -31.44468,-64.121325 -<br>31.447667,-64.120674 -31.448315,-64.120849 -<br>31.448446,-64.121166 -31.448155,-64.121425 -<br>31.448008,-64.121578 -31.44802,-64.122437 -<br>31.447942,-64.124576 -31.447189,-64.127042 -<br>31.446296,-64.127088 -31.446102,-64.124524 -<br>31.44468)))   |
| 1699 | Santa Rosa                    | Córdoba | Río Cuarto | Río Cuarto         | (((64.333206 -33.126929,-64.332896 -<br>33.125837,-64.333559 -33.125502,-64.333241 -<br>33.125182,-64.33409 -33.12497,-64.335444 -<br>33.126361,-64.333206 -33.126929)))  |
| 1700 | Santa Teodora                 | Córdoba | Río Cuarto | Río Cuarto         | (((64.341478 -33.115846,-64.342439 -<br>33.116456,-64.342859 -33.116203,-64.343009 -<br>33.116065,-64.34317 -33.115871,-64.34337 -<br>33.115687,-64.343847 -33.115199,-64.343132 -<br>33.114718,-64.342566 -33.115143,-64.341478 -<br>33.115846)))  |
| 1701 | Ferrocarril de<br>La Cárcel   | Córdoba | Río Cuarto | Río Cuarto         | (((64.355765 -33.145341,-64.355958 -<br>33.145168,-64.355623 -33.144905,-64.355247 -<br>33.144636,-64.354911 -33.144359,-64.354782 -<br>33.144288,-64.354512 -33.144464,-64.354902 -<br>33.144748,-64.355127 -33.144889,-64.355765 -<br>33.145341)))  |
| 1702 | Villita del Lado<br>de Ecogas | Córdoba | Capital    | Córdoba<br>Capital | (((64.176242 -31.373965,-64.176194 -<br>31.374074,-64.176201 -31.374217,-64.176599 -<br>31.374576,-64.177259 -31.374853,-64.177319 -<br>31.374783,-64.176336 -31.373903,-64.176242 -<br>31.373965)))  |
| 1703 | Barrio Ferreyra               | Córdoba | Capital    | Córdoba<br>Capital | (((64.10993 -31.468971,-64.110124 -31.46915,-<br>64.110564 -31.469494,-64.111293 -31.470016,-<br>64.111481 -31.470138,-64.111738 -31.469887,-   |



*[Firmas manuscritas]*



Congreso de la Nación

13-PE-22

OD 304

234

|      |                        |         |            |                    |  |
|------|------------------------|---------|------------|--------------------|--|
|      |                        |         |            |                    | 64.111551 -31.469724,-64.111655 -31.469627,-<br>64.112136 -31.469117,-64.111901 -31.468927,-<br>64.11149 -31.468629,-64.110783 -31.468106,-<br>64.10993 -31.468971)))  |
| 1704 | Patricios Oeste        | Córdoba | Capital    | Córdoba<br>Capital | (((64.143156 -31.365639,-64.143151 -<br>31.363784,-64.141475 -31.363813,-64.141484 -<br>31.365669,-64.143156 -31.365639)))   |
| 1705 | La Costa Canal         | Córdoba | Capital    | Córdoba<br>Capital | (((64.25823 -31.404347,-64.255444 -<br>31.406315,-64.255523 -31.406351,-64.255764 -<br>31.406412,-64.255989 -31.406366,-64.256268 -<br>31.406456,-64.256361 -31.406661,-64.2559 -<br>31.40687,-64.255694 -31.406963,-64.255593 -<br>31.407012,-64.255433 -31.407052,-64.255238 -<br>31.407149,-64.25489 -31.407321,-64.254726 -<br>31.407395,-64.254342 -31.407665,-64.254174 -<br>31.40778,-64.253976 -31.407913,-64.25395 -<br>31.407911,-64.253782 -31.408127,-64.253568 -<br>31.408409,-64.253393 -31.40851,-64.253394 -<br>31.4082,-64.2534 -31.407383,-64.253399 -<br>31.407327,-64.253484 -31.407111,-64.253515 -<br>31.406771,-64.253522 -31.4067,-64.253328 -<br>31.406698,-64.25324 -31.406543,-64.253658 -<br>31.406328,-64.254058 -31.40615,-64.254097 -<br>31.40615,-64.254506 -31.405926,-64.255025 -<br>31.405653,-64.255525 -31.405355,-64.257148 -<br>31.404452,-64.258093 -31.403924,-64.25892 -<br>31.403471,-64.258848 -31.403348,-64.25868 -<br>31.403089,-64.259029 -31.402967,-64.258737 -<br>31.402451,-64.258938 -31.402363,-64.25885 -<br>31.402213,-64.258672 -31.401904,-64.259134 -<br>31.401683,-64.259405 -31.402079,-64.259712 -<br>31.40252,-64.259861 -31.402783,-64.259962 -<br>31.40289,-64.26001 -31.403018,-64.259738 -<br>31.403192,-64.259417 -31.403423,-64.259232 -<br>31.403559,-64.258995 -31.403732,-64.258538 -<br>31.404078,-64.25823 -31.404347))) |
| 1706 | Joison                 | Córdoba | Capital    | Córdoba<br>Capital | (((64.214308 -31.469461,-64.214597 -<br>31.470529,-64.2148 -31.4705,-64.215318 -<br>31.470411,-64.216388 -31.470219,-64.216423 -<br>31.469064,-64.214308 -31.469461)))   |
| 1707 | Salto de Malvinas      | Córdoba | Río Cuarto | Río Cuarto         | (((64.35859 -33.093068,-64.359164 -<br>33.093124,-64.359296 -33.093169,-64.359681 -<br>33.09186,-64.359921 -33.090769,-64.359638 -<br>33.090714,-64.35977 -33.090528,-64.359807 -<br>33.090093,-64.359514 -33.089968,-64.359418 -<br>33.090656,-64.359566 -33.090773,-64.359335 -<br>33.091379,-64.359164 -33.091422,-64.358967 -<br>33.091928,-64.359155 -33.091982,-64.358844 -<br>33.092328,-64.358475 -33.092407,-64.35859 -<br>33.093068)))   |
| 1708 | Camino a Santa Bárbara | Córdoba | Capital    | Córdoba<br>Capital | (((64.095431 -31.455293,-64.097114 -<br>31.455313,-64.09744 -31.45531,-64.097506 -<br>31.454502,-64.09767 -31.4545,-64.097686 -<br>31.454289,-64.097357 -31.454281,-64.097363 -<br>31.4534,-64.095415 -31.45338,-64.095431 -<br>31.455293)),(-64.096322 -31.451705,-64.096352<br>-31.451236,-64.097677 -31.451241,-64.097656 -<br>31.450934,-64.093606 -31.450925,-64.093616 -<br>31.451186,-64.092388 -31.45119,-64.092372 -  |



*[Firmas manuscritas]*



Congreso de la Nación

13-PE-22

OD 304

235

|      |                |         |            |                    |   |
|------|----------------|---------|------------|--------------------|---|
|      |                |         |            |                    | 31.451428,-64.095075 -31.451369,-64.095043 -<br>31.451698,-64.095451 -31.451698,-64.095451 -<br>31.452087,-64.09626 -31.452099,-64.096245 -<br>31.452569,-64.097644 -31.452611,-64.097645 -<br>31.453448,-64.099732 -31.453458,-64.099755 -<br>31.452541,-64.098544 -31.452516,-64.098542 -<br>31.451657,-64.096322 -31.451705)))   |
| 1709 | La Canchita    | Córdoba | Capital    | Córdoba<br>Capital | (((-64.274835 -31.328718,-64.272084 -<br>31.328732,-64.272195 -31.331037,-64.273783 -<br>31.333236,-64.275005 -31.332973,-64.274931 -<br>31.331373,-64.274922 -31.329945,-64.274835 -<br>31.328718)))   |
| 1711 | Cola de Pato   | Córdoba | Río Cuarto | Río Cuarto         | (((-64.355813 -33.102653,-64.356084 -<br>33.102242,-64.356123 -33.102073,-64.356616 -<br>33.101188,-64.356956 -33.10058,-64.357504 -<br>33.099514,-64.357715 -33.099572,-64.358312 -<br>33.098787,-64.358372 -33.098403,-64.359145 -<br>33.096974,-64.359672 -33.095946,-64.360446 -<br>33.094519,-64.36121 -33.094784,-64.361269 -<br>33.095107,-64.361737 -33.094996,-64.361982 -<br>33.095123,-64.362192 -33.095253,-64.362203 -<br>33.095473,-64.362013 -33.095586,-64.361674 -<br>33.095655,-64.361667 -33.095649,-64.361376 -<br>33.095658,-64.361299 -33.095864,-64.361137 -<br>33.096008,-64.360969 -33.09599,-64.360964 -<br>33.096009,-64.360702 -33.096005,-64.360702 -<br>33.096044,-64.360913 -33.096143,-64.360801 -<br>33.096289,-64.360807 -33.096764,-64.360897 -<br>33.097033,-64.361 -33.097725,-64.360834 -<br>33.097826,-64.360824 -33.098249,-64.359129 -<br>33.09878,-64.359088 -33.098877,-64.35891 -<br>33.09916,-64.358791 -33.099092,-64.358392 -<br>33.099749,-64.358029 -33.100628,-64.358128 -<br>33.101104,-64.35761 -33.101246,-64.356974 -<br>33.102205,-64.356341 -33.103271,-64.355549 -<br>33.103214,-64.355813 -33.102653))) |
| 1712 | Islas Malvinas | Córdoba | Río Cuarto | Río Cuarto         | (((-64.359742 -33.093521,-64.360332 -<br>33.09371,-64.360555 -33.093433,-64.360683 -<br>33.093104,-64.360891 -33.092837,-64.362154 -<br>33.092909,-64.361977 -33.090816,-64.361796 -<br>33.089703,-64.361754 -33.088898,-64.361707 -<br>33.087962,-64.36168 -33.087326,-64.361108 -<br>33.086801,-64.360562 -33.085698,-64.36013 -<br>33.085002,-64.359851 -33.084058,-64.35992 -<br>33.083147,-64.35989 -33.082003,-64.35994 -<br>33.080971,-64.359982 -33.078683,-64.360002 -<br>33.077033,-64.359541 -33.076972,-64.359507 -<br>33.077961,-64.35921 -33.079984,-64.358663 -<br>33.080865,-64.358703 -33.082104,-64.358836 -<br>33.082436,-64.359002 -33.083,-64.358942 -<br>33.083443,-64.35931 -33.084691,-64.360222 -<br>33.086462,-64.360834 -33.087212,-64.36107 -<br>33.087574,-64.361235 -33.088771,-64.361207 -<br>33.090154,-64.360774 -33.091211,-64.360694 -<br>33.092304,-64.360292 -33.092179,-64.360114 -<br>33.092281,-64.359742 -33.093521)))   |
| 1713 | Paso del Indio | Córdoba | Río Cuarto | Río Cuarto         | (((-64.313071 -33.132055,-64.313767 -<br>33.131972,-64.313763 -33.131735,-64.312957 -<br>33.131934,-64.312954 -33.131742,-64.31233 -<br>33.131757,-64.312317 -33.131267,-64.311963 -<br>33.131258,-64.311967 -33.130802,-64.312558 -  |



*[Firmas manuscritas]*



Congreso de la Nación

13-PE-22  
OD 304  
236

|      |                       |         |                |               |   |
|------|-----------------------|---------|----------------|---------------|---|
|      |                       |         |                |               | 33.130737,-64.312563 -33.130496,-64.311792 -<br>33.130286,-64.31159 -33.131718,-64.311586 -<br>33.133321,-64.313075 -33.133224,-64.313018 -<br>33.132756,-64.313097 -33.132729,-64.313071 -<br>33.132055)))   |
| 1714 | Barrio<br>Aeronáutico | Córdoba | San Javier     | Villa Dolores | ((( -65.156396 -31.963005,-65.15512 -<br>31.961951,-65.154368 -31.961584,-65.153082 -<br>31.960032,-65.152742 -31.958228,-65.152495 -<br>31.956719,-65.151884 -31.953013,-65.152322 -<br>31.952925,-65.153607 -31.952671,-65.153866 -<br>31.952133,-65.154058 -31.952096,-65.153996 -<br>31.951818,-65.15478 -31.951639,-65.154823 -<br>31.951837,-65.155682 -31.951664,-65.155652 -<br>31.951499,-65.155806 -31.951469,-65.157687 -<br>31.951496,-65.157971 -31.952845,-65.159316 -<br>31.959236,-65.159696 -31.960839,-65.16 -<br>31.962551,-65.160123 -31.96362,-65.159113 -<br>31.96368,-65.157965 -31.963765,-65.156396 -<br>31.963005)))  |
| 1715 | Los Algarrobos        | Córdoba | Tercero Arriba | Río Tercero   | ((( -64.103313 -32.154178,-64.103067 -<br>32.153898,-64.103196 -32.153596,-64.10335 -<br>32.153494,-64.103649 -32.153532,-64.103785 -<br>32.153713,-64.103964 -32.153774,-64.104152 -<br>32.153813,-64.104463 -32.153922,-64.104687 -<br>32.154028,-64.104687 -32.154324,-64.104826 -<br>32.154405,-64.104751 -32.154555,-64.105122 -<br>32.154828,-64.105311 -32.154962,-64.105431 -<br>32.15509,-64.105495 -32.155175,-64.105522 -<br>32.155286,-64.10551 -32.155385,-64.105464 -<br>32.155525,-64.105619 -32.155493,-64.10592 -<br>32.15543,-64.105986 -32.155625,-64.106024 -<br>32.155759,-64.106133 -32.155919,-64.106038 -<br>32.15601,-64.105924 -32.156014,-64.10585 -<br>32.156323,-64.10563 -32.156878,-64.105699 -<br>32.156947,-64.105624 -32.157138,-64.105394 -<br>32.157247,-64.10506 -32.157863,-64.104659 -<br>32.158509,-64.104454 -32.158745,-64.104219 -<br>32.158658,-64.104388 -32.158334,-64.104803 -<br>32.157496,-64.105001 -32.157086,-64.105117 -<br>32.156813,-64.105261 -32.156293,-64.105246 -<br>32.156101,-64.105156 -32.155772,-64.105108 -<br>32.155629,-64.104999 -32.155464,-64.104873 -<br>32.155301,-64.104721 -32.155087,-64.104461 -<br>32.154847,-64.104082 -32.154534,-64.103929 -<br>32.154439,-64.103524 -32.154243,-64.103313 -<br>32.154178))) |
| 1716 | Oncativo              | Córdoba | Río Cuarto     | Río Cuarto    | ((( -64.32996 -33.126196,-64.329246 -<br>33.126872,-64.329451 -33.127022,-64.329723 -<br>33.127225,-64.329802 -33.127455,-64.329784 -<br>33.127666,-64.329324 -33.1278,-64.329423 -<br>33.12817,-64.329576 -33.128666,-64.329355 -<br>33.128705,-64.32947 -33.12908,-64.328832 -<br>33.129226,-64.328598 -33.129181,-64.328347 -<br>33.129146,-64.328022 -33.129142,-64.327905 -<br>33.128557,-64.32706 -33.128758,-64.327158 -<br>33.129194,-64.326771 -33.129271,-64.326761 -<br>33.129202,-64.326188 -33.129343,-64.325739 -<br>33.129496,-64.325789 -33.129628,-64.325566 -<br>33.129748,-64.325335 -33.129843,-64.325218 -<br>33.129888,-64.324663 -33.130041,-64.324428 -<br>33.130181,-64.324268 -33.130344,-64.324116 -<br>33.130421,-64.324078 -33.130398,-64.323706 -<br>33.130205,-64.32379 -33.130057,-64.324001 -  |



*[Firma manuscrita]*



Congreso de la Nación

13-PE-22  
OD 304  
237

|      |                    |         |             |                   |  |
|------|--------------------|---------|-------------|-------------------|--|
|      |                    |         |             |                   | 33.129951,-64.323875 -33.129781,-64.323947 -<br>33.129571,-64.324162 -33.129516,-64.324241 -<br>33.129344,-64.324264 -33.129091,-64.32432 -<br>33.128675,-64.324742 -33.128259,-64.325706 -<br>33.126971,-64.325975 -33.126853,-64.327082 -<br>33.12615,-64.327326 -33.125931,-64.327713 -<br>33.125699,-64.328043 -33.125533,-64.328194 -<br>33.125559,-64.328663 -33.125419,-64.328757 -<br>33.125687,-64.328957 -33.125634,-64.329391 -<br>33.125588,-64.329737 -33.125609,-64.33005 -<br>33.125571,-64.330318 -33.125587,-64.330281 -<br>33.125844,-64.32996 -33.126196)))   |
| 1717 | Parque Ituzaingó 2 | Córdoba | Capital     | Córdoba Capital   | (((-64.080643 -31.478327,-64.082953 -<br>31.478325,-64.082938 -31.476547,-64.080657 -<br>31.47657,-64.080643 -31.478327)))   |
| 1718 | Sin Nombre         | Córdoba | Unión       | Bell Ville        | (((-62.676894 -32.636027,-62.676844 -<br>32.636664,-62.677581 -32.636706,-62.677495 -<br>32.637952,-62.677874 -32.637982,-62.678224 -<br>32.638006,-62.67814 -32.639027,-62.67805 -<br>32.639087,-62.677726 -32.63878,-62.676724 -<br>32.637758,-62.675609 -32.636671,-62.675629 -<br>32.636588,-62.67607 -32.636624,-62.676111 -<br>32.635998,-62.676894 -32.636027)))  |
| 1719 | Villa Carlitos     | Córdoba | Unión       | Bell Ville        | (((-62.691621 -32.607747,-62.691491 -<br>32.608796,-62.693045 -32.60899,-62.693254 -<br>32.60852,-62.693408 -32.60848,-62.693418 -<br>32.607609,-62.693248 -32.607148,-62.692066 -<br>32.607354,-62.692117 -32.607656,-62.691621 -<br>32.607747)))   |
| 1720 | Villa al Bajito    | Córdoba | Río Segundo | Río Segundo       | (((-63.928695 -31.641483,-63.924694 -<br>31.641378,-63.924651 -31.6418,-63.925134 -<br>31.642148,-63.925337 -31.642057,-63.925622 -<br>31.642059,-63.929819 -31.642051,-63.929812 -<br>31.641766,-63.928924 -31.641741,-63.92893 -<br>31.641657,-63.928775 -31.641634,-63.928695 -<br>31.641483)))   |
| 1722 | Fátima             | Córdoba | Totoral     | Villa Del Totoral | (((-64.061696 -30.701259,-64.061848 -<br>30.69881,-64.061832 -30.698546,-64.06112 -<br>30.698492,-64.060518 -30.698786,-64.060395 -<br>30.699232,-64.060365 -30.700253,-64.060506 -<br>30.70119,-64.061696 -30.701259)))   |
| 1723 | Piedra Blanca      | Córdoba | Capital     | Córdoba Capital   | (((-64.221858 -31.523248,-64.222215 -<br>31.525168,-64.226614 -31.524972,-64.224834 -<br>31.534276,-64.231205 -31.534802,-64.231099 -<br>31.533716,-64.226645 -31.533908,-64.226911 -<br>31.532805,-64.228704 -31.532158,-64.229612 -<br>31.532081,-64.2295 -31.53111,-64.228614 -<br>31.531151,-64.228651 -31.531818,-64.22691 -<br>31.532505,-64.227848 -31.527322,-64.227533 -<br>31.520935,-64.228984 -31.520871,-64.232863 -<br>31.520399,-64.232431 -31.519162,-64.230949 -<br>31.519159,-64.229708 -31.520279,-64.228907 -<br>31.520487,-64.226876 -31.517119,-64.223559 -<br>31.517118,-64.223426 -31.517909,-64.222166 -<br>31.51804,-64.22213 -31.52087,-64.227324 -<br>31.520884,-64.227334 -31.522935,-64.221858 -<br>31.523248))) |



*[Firmas manuscritas]*



Congreso de la Nación

13-PE-22  
OD 304  
238

|      |                     |         |                    |                 |   |
|------|---------------------|---------|--------------------|-----------------|---|
| 1724 | Ex Matadero         | Córdoba | General San Martín | Villa Nueva     | (((-63.249782 -32.458079,-63.248395 -32.458093,-63.248371 -32.459473,-63.249772 -32.459475,-63.249782 -32.458079)))   |
| 1725 | Costa Canal III     | Córdoba | Capital            | Córdoba Capital | (((-64.23453 -31.451338,-64.234734 -31.450862,-64.233305 -31.450288,-64.232694 -31.449145,-64.232338 -31.447997,-64.232842 -31.447257,-64.233094 -31.446642,-64.232953 -31.44634,-64.232278 -31.445959,-64.231977 -31.445328,-64.231548 -31.44576,-64.231974 -31.446535,-64.23169 -31.447366,-64.230798 -31.44742,-64.230994 -31.448098,-64.231778 -31.448313,-64.232103 -31.449804,-64.232322 -31.450513,-64.233138 -31.450741,-64.23453 -31.451338)))   |
| 1726 | La Redonda          | Córdoba | Punilla            | Santa María     | (((-64.45594 -31.276786,-64.456103 -31.277423,-64.456373 -31.277436,-64.456643 -31.277216,-64.456658 -31.276726,-64.456206 -31.276616,-64.45594 -31.276786)))   |
| 1727 | Villa El Platito    | Córdoba | Capital            | Córdoba Capital | (((-64.109805 -31.426256,-64.109704 -31.425422,-64.109477 -31.425433,-64.109566 -31.426284,-64.109655 -31.4264,-64.109776 -31.427269,-64.109857 -31.427611,-64.110236 -31.427608,-64.11024 -31.427261,-64.110207 -31.427258,-64.110186 -31.426789,-64.110203 -31.426333,-64.109805 -31.426256)))  |
| 1728 | Costanera Río       | Córdoba | Río Segundo        | Pilar           | (((-63.901815 -31.663999,-63.902309 -31.663412,-63.901953 -31.663188,-63.901947 -31.663079,-63.901527 -31.662602,-63.901067 -31.662398,-63.900464 -31.662335,-63.900467 -31.662637,-63.901172 -31.662754,-63.901059 -31.662912,-63.901267 -31.66299,-63.901392 -31.662854,-63.901455 -31.662899,-63.901685 -31.663202,-63.901782 -31.66334,-63.901678 -31.663486,-63.901475 -31.663739,-63.900682 -31.663453,-63.89994 -31.663316,-63.899768 -31.663397,-63.900004 -31.663547,-63.900164 -31.663463,-63.900588 -31.663539,-63.900461 -31.663771,-63.900939 -31.663941,-63.90112 -31.663785,-63.901224 -31.663688,-63.901465 -31.663781,-63.901815 -31.663999)))   |
| 1729 | Barrio Doctor Cocca | Córdoba | Colón              | La Calera       | (((-64.350035 -31.357481,-64.350537 -31.357474,-64.35054 -31.35781,-64.349379 -31.357775,-64.348978 -31.356446,-64.348887 -31.356443,-64.348898 -31.356935,-64.348413 -31.35694,-64.348337 -31.357932,-64.347981 -31.357954,-64.347934 -31.358299,-64.347726 -31.358319,-64.347654 -31.359147,-64.3478 -31.359155,-64.34781 -31.359503,-64.348421 -31.359984,-64.348414 -31.36018,-64.348717 -31.360206,-64.348835 -31.359941,-64.34903 -31.359978,-64.348855 -31.360409,-64.349011 -31.36044,-64.348578 -31.361479,-64.346527 -31.361185,-64.346692 -31.359573,-64.346666 -31.35957,-64.346689 -31.359377,-64.346719 -31.359379,-64.346733 -31.359176,-64.346709 -31.359176,-64.34675 -31.358781,-64.346683 -31.358778,-64.346684 -31.35869,-64.346873 -31.358697,-64.346875 -31.358683,-64.346914 -31.358681,-64.346941 -31.358042,-64.347332 - |



*[Firma manuscrita]*



Congreso de la Nación

13-PE-22  
OD 304  
239

|      |               |         |         |                      |  |
|------|---------------|---------|---------|----------------------|--|
|      |               |         |         |                      | 31.35806,-64.34734 -31.357904,-64.347322 -<br>31.357903,-64.34733 -31.357738,-64.347379 -<br>31.357443,-64.347395 -31.357446,-64.347429 -<br>31.356989,-64.347456 -31.35699,-64.347476 -<br>31.356796,-64.347516 -31.356612,-64.347559 -<br>31.356075,-64.347975 -31.356093,-64.347974 -<br>31.356141,-64.348297 -31.356155,-64.348296 -<br>31.356189,-64.34842 -31.356193,-64.348431 -<br>31.356128,-64.348846 -31.356143,-64.348843 -<br>31.356244,-64.349433 -31.356263,-64.349438 -<br>31.356378,-64.349651 -31.356386,-64.349663 -<br>31.356091,-64.349818 -31.356086,-64.349827 -<br>31.355981,-64.350089 -31.356,-64.350069 -<br>31.356549,-64.350174 -31.356549,-64.350206 -<br>31.357126,-64.350041 -31.357137,-64.350035 -<br>31.357481)))   |
| 1730 | Atalaya       | Córdoba | Capital | Córdoba<br>Capital   | (((-64.250144 -31.333522,-64.250208 -<br>31.332379,-64.250205 -31.332247,-64.250211 -<br>31.331906,-64.249746 -31.3318,-64.248056 -<br>31.331265,-64.247911 -31.331564,-64.24757 -<br>31.331561,-64.247617 -31.333561,-64.250144 -<br>31.333522)))   |
| 1731 | El Pueblito   | Córdoba | Capital | Córdoba<br>Capital   | (((-64.245975 -31.420488,-64.248067 -<br>31.420489,-64.248063 -31.419065,-64.246945 -<br>31.419088,-64.245954 -31.419127,-64.245984 -<br>31.4197,-64.245975 -31.420488)))  |
| 1732 | El Dorado     | Córdoba | Capital | Córdoba<br>Capital   | (((-64.254127 -31.329388,-64.25097 -<br>31.329386,-64.251392 -31.331905,-64.253863 -<br>31.331919,-64.254476 -31.331838,-64.254118 -<br>31.330029,-64.254127 -31.329388)))   |
| 1733 | La Maternidad | Córdoba | Capital | Córdoba<br>Capital   | (((-64.168145 -31.423799,-64.167181 -<br>31.423467,-64.166732 -31.423204,-64.166043 -<br>31.42292,-64.164615 -31.42301,-64.164788 -<br>31.424028,-64.166335 -31.423978,-64.167419 -<br>31.424008,-64.167841 -31.424185,-64.168145 -<br>31.423799)))  |
| 1734 | El Pueblito   | Córdoba | Capital | Córdoba<br>Capital   | (((-64.254042 -31.408746,-64.254214 -<br>31.408997,-64.254251 -31.40949,-64.254191 -<br>31.409887,-64.254228 -31.411534,-64.258674 -<br>31.411543,-64.258685 -31.406954,-64.257907 -<br>31.406954,-64.257156 -31.406882,-64.256983 -<br>31.406814,-64.256934 -31.406648,-64.25641 -<br>31.406672,-64.256365 -31.406665,-64.256361 -<br>31.406661,-64.255593 -31.407012,-64.255433 -<br>31.407052,-64.254891 -31.407321,-64.254726 -<br>31.407395,-64.254342 -31.407665,-64.254174 -<br>31.40778,-64.253986 -31.407908,-64.253988 -<br>31.407914,-64.254141 -31.40798,-64.254053 -<br>31.408655,-64.254042 -31.408746),(-64.257158 -<br>31.40956,-64.257172 -31.410305,-64.255671 -<br>31.410314,-64.25497 -31.410318,-64.255001 -<br>31.409531,-64.255675 -31.409547,-64.257158 -<br>31.40956))) |
| 1735 | San Martín    | Córdoba | Tulumba | Lucio V.<br>Mansilla | (((-64.715987 -29.804834,-64.714159 -<br>29.803387,-64.713013 -29.804611,-64.713351 -<br>29.804982,-64.712672 -29.805671,-64.712333 -<br>29.805466,-64.711648 -29.806183,-64.71089 -   |



*[Firmas manuscritas]*



Congreso de la Nación

13-PE-22

OD 304

240

|      |                     |         |            |                             |   |
|------|---------------------|---------|------------|-----------------------------|---|
|      |                     |         |            |                             | 29.806922,-64.711413 -29.807384,-64.71219 -<br>29.806641,-64.712579 -29.806919,-64.712184 -<br>29.807308,-64.711863 -29.807045,-64.711447 -<br>29.807416,-64.712487 -29.808356,-64.715987 -<br>29.804834)))   |
| 1736 | Hermana Sierra      | Córdoba | Capital    | Córdoba<br>Capital          | ((( -64.251016 -31.335571,-64.247598 -<br>31.335573,-64.24758 -31.33759,-64.24769 -<br>31.337616,-64.247794 -31.337935,-64.250927 -<br>31.338782,-64.251016 -31.335571)))   |
| 1737 | El Sauce            | Córdoba | Capital    | Córdoba<br>Capital          | ((( -64.265695 -31.398474,-64.265423 -<br>31.398466,-64.265407 -31.398525,-64.263822 -<br>31.398427,-64.263782 -31.398369,-64.263577 -<br>31.398361,-64.26113 -31.401374,-64.261165 -<br>31.401645,-64.261317 -31.402182,-64.26152 -<br>31.402497,-64.261585 -31.402566,-64.261736 -<br>31.402662,-64.261869 -31.402746,-64.262006 -<br>31.402833,-64.262102 -31.402783,-64.263172 -<br>31.401634,-64.264154 -31.401438,-64.26501 -<br>31.401269,-64.264417 -31.400039,-64.265697 -<br>31.398592,-64.265695 -31.398474)))   |
| 1738 | La Merced           | Córdoba | Sobremonte | San Francisco<br>Del Chañar | ((( -63.948985 -29.787156,-63.950739 -<br>29.787107,-63.952018 -29.786973,-63.951846 -<br>29.785267,-63.950661 -29.785628,-63.950673 -<br>29.786034,-63.950354 -29.786071,-63.950267 -<br>29.785371,-63.949183 -29.785442,-63.948985 -<br>29.787156)))  |
| 1739 | Barrio<br>Maldonado | Córdoba | Capital    | Córdoba<br>Capital          | ((( -64.130288 -31.41725,-64.12954 -31.417615,-<br>64.129491 -31.417697,-64.129574 -31.41797,-<br>64.130705 -31.417989,-64.130689 -31.417933,-<br>64.130647 -31.41786,-64.130642 -31.417814,-<br>64.130622 -31.417756,-64.130677 -31.41768,-<br>64.130729 -31.417642,-64.130605 -31.417414,-<br>64.130518 -31.417213,-64.130288 -31.41725)))  |
| 1740 | Suncho Huayco       | Córdoba | Punilla    | Bialet Massé                | ((( -64.468108 -31.304971,-64.468055 -<br>31.304465,-64.467757 -31.304623,-64.467529 -<br>31.30485,-64.467376 -31.305236,-64.467295 -<br>31.305458,-64.467231 -31.305531,-64.467421 -<br>31.305611,-64.467116 -31.306298,-64.466913 -<br>31.306229,-64.4667 -31.306427,-64.466449 -<br>31.306659,-64.466257 -31.307042,-64.466988 -<br>31.30727,-64.466733 -31.307801,-64.466075 -<br>31.307705,-64.465917 -31.308263,-64.466663 -<br>31.308365,-64.466575 -31.308829,-64.46724 -<br>31.308908,-64.466954 -31.309891,-64.467137 -<br>31.310422,-64.467418 -31.310908,-64.467989 -<br>31.310846,-64.468773 -31.310656,-64.469088 -<br>31.310459,-64.468975 -31.309594,-64.471922 -<br>31.309794,-64.47143 -31.30899,-64.471903 -<br>31.307905,-64.472048 -31.307549,-64.471322 -<br>31.306562,-64.471108 -31.306442,-64.47084 -<br>31.306418,-64.471079 -31.305302,-64.469245 -<br>31.304958,-64.469075 -31.305383,-64.46964 -<br>31.305478,-64.469086 -31.306184,-64.468972 -<br>31.306277,-64.46875 -31.306357,-64.468616 -<br>31.306431,-64.468168 -31.306185,-64.467904 -<br>31.306207,-64.468151 -31.305668,-64.468424 -<br>31.305055,-64.468108 -31.304971)))((-64.46867<br>-31.303926,-64.469107 -31.30405,-64.469261 -<br>31.303664,-64.469726 -31.303794,-64.469587 - |



+ 92  
de





Congreso de la Nación

13-PE-22  
OD 304  
241

|      |                          |         |            |                 |   |
|------|--------------------------|---------|------------|-----------------|---|
|      |                          |         |            |                 | 31.30413,-64.469901 -31.304204,-64.470084 -<br>31.303887,-64.47076 -31.302018,-64.471393 -<br>31.299801,-64.471652 -31.298989,-64.472034 -<br>31.297603,-64.471516 -31.297547,-64.471681 -<br>31.296761,-64.470713 -31.296606,-64.470845 -<br>31.296169,-64.470496 -31.2962,-64.469767 -<br>31.29613,-64.469084 -31.296096,-64.468278 -<br>31.296022,-64.468097 -31.296042,-64.468381 -<br>31.296434,-64.467967 -31.296602,-64.46803 -<br>31.296863,-64.468293 -31.297053,-64.468615 -<br>31.297187,-64.468585 -31.297272,-64.469012 -<br>31.297409,-64.468859 -31.298014,-64.468216 -<br>31.299017,-64.469112 -31.299354,-64.469987 -<br>31.299725,-64.469513 -31.301376,-64.469058 -<br>31.30302,-64.46867 -31.303926)))  |
| 1741 | Observatorio La Bomba    | Córdoba | Capital    | Córdoba Capital | ((( -64.197423 -31.41894,-64.197255 -<br>31.418991,-64.197398 -31.419385,-64.197254 -<br>31.419423,-64.197188 -31.419458,-64.197114 -<br>31.419244,-64.196939 -31.419313,-64.197027 -<br>31.419563,-64.196643 -31.41967,-64.196684 -<br>31.41979,-64.196635 -31.419804,-64.196492 -<br>31.419752,-64.196418 -31.419666,-64.19617 -<br>31.419735,-64.19613 -31.419743,-64.196104 -<br>31.419798,-64.196156 -31.419889,-64.196307 -<br>31.420046,-64.196713 -31.420196,-64.19682 -<br>31.420221,-64.196841 -31.420022,-64.197005 -<br>31.419979,-64.196987 -31.419919,-64.197318 -<br>31.419821,-64.197374 -31.41976,-64.19763 -<br>31.419775,-64.197631 -31.419494,-64.197423 -<br>31.41894)))   |
| 1742 | Carlos Gutiérrez         | Córdoba | Río Cuarto | Río Cuarto      | ((( -64.315123 -33.131546,-64.313982 -<br>33.131607,-64.314113 -33.133068,-64.314443 -<br>33.133051,-64.314664 -33.133001,-64.315122 -<br>33.132883,-64.315123 -33.131546)))  |
| 1743 | General Savio            | Córdoba | Capital    | Córdoba Capital | ((( -64.162698 -31.370572,-64.160969 -<br>31.36902,-64.156223 -31.370273,-64.155178 -<br>31.370568,-64.155498 -31.371456,-64.162423 -<br>31.371543,-64.162692 -31.371318,-64.162698 -<br>31.370572)))   |
| 1744 | Galpones del Ferrocarril | Córdoba | San Justo  | San Francisco   | ((( -62.078563 -31.440812,-62.078483 -<br>31.440499,-62.077447 -31.440645,-62.077525 -<br>31.440995,-62.078563 -31.440812)))  |
| 1745 | San Martin               | Córdoba | Río Cuarto | Río Cuarto      | ((( -64.351029 -33.102015,-64.350771 -<br>33.101929,-64.350398 -33.101775,-64.350092 -<br>33.101532,-64.350209 -33.101437,-64.350113 -<br>33.101336,-64.350428 -33.101116,-64.351095 -<br>33.100626,-64.351194 -33.10061,-64.351714 -<br>33.100199,-64.351655 -33.100133,-64.351758 -<br>33.100036,-64.352288 -33.099628,-64.352838 -<br>33.099126,-64.35303 -33.09909,-64.353269 -<br>33.098915,-64.353425 -33.098807,-64.353442 -<br>33.098915,-64.353456 -33.099277,-64.353459 -<br>33.09972,-64.353463 -33.100119,-64.353627 -<br>33.100489,-64.353674 -33.100638,-64.353909 -<br>33.100495,-64.354179 -33.100371,-64.354414 -<br>33.100173,-64.35458 -33.100302,-64.354413 -<br>33.1005,-64.354203 -33.100699,-64.354124 -<br>33.100767,-64.354386 -33.10099,-64.3539 -<br>33.10147,-64.353401 -33.101899,-64.352876 - |



*[Firmas manuscritas]*



Congreso de la Nación

13-PE-22  
OD 304  
242

|      |                        |          |         |                         |   |
|------|------------------------|----------|---------|-------------------------|---|
|      |                        |          |         |                         | 33.102271,-64.352607 -33.102435,-64.352126 -<br>33.102717,-64.351969 -33.102626,-64.351574 -<br>33.102321,-64.351322 -33.102155,-64.351029 -<br>33.102015)))  |
| 1746 | El Piso                | Santa Fe | Rosario | Rosario                 | (((-60.693416 -32.916561,-60.693317 -<br>32.91741,-60.693143 -32.918545,-60.693032 -<br>32.918648,-60.69183 -32.918575,-60.691688 -<br>32.919645,-60.69278 -32.919658,-60.692826 -<br>32.919251,-60.693397 -32.919274,-60.693636 -<br>32.916573,-60.693655 -32.91549,-60.693518 -<br>32.915487,-60.693416 -32.916561)))   |
| 1747 | Coronel Aguirre La 680 | Santa Fe | Rosario | Villa Gobernador Gálvez | (((-60.635102 -33.030418,-60.634152 -<br>33.030419,-60.632205 -33.03033,-60.63168 -<br>33.029961,-60.631335 -33.030243,-60.631595 -<br>33.030471,-60.631887 -33.030647,-60.632162 -<br>33.03079,-60.632334 -33.03077,-60.632616 -<br>33.030906,-60.634273 -33.031581,-60.634246 -<br>33.031806,-60.634932 -33.032112,-60.635788 -<br>33.030671,-60.635787 -33.030335,-60.635102 -<br>33.030418)))   |
| 1748 | Tablita 1              | Santa Fe | Rosario | Villa Gobernador Gálvez | (((-60.645411 -33.037779,-60.650333 -<br>33.042589,-60.651405 -33.042606,-60.651347 -<br>33.040449,-60.651423 -33.040011,-60.650602 -<br>33.039979,-60.650781 -33.036586,-60.644092 -<br>33.036304,-60.642772 -33.03577,-60.642678 -<br>33.035882,-60.642682 -33.035966,-60.643882 -<br>33.036589,-60.644451 -33.037037,-60.645411 -<br>33.037779)))  |
| 1749 | Los Olivos             | Santa Fe | Rosario | Rosario                 | (((-60.725499 -32.969898,-60.725435 -<br>32.971475,-60.725794 -32.97149,-60.727427 -<br>32.971508,-60.727708 -32.971436,-60.729131 -<br>32.971455,-60.729201 -32.971505,-60.729743 -<br>32.971539,-60.729921 -32.971517,-60.731598 -<br>32.971553,-60.731642 -32.971518,-60.731679 -<br>32.97048,-60.731652 -32.970446,-60.730031 -<br>32.970395,-60.72988 -32.970397,-60.728637 -<br>32.970348,-60.727551 -32.970305,-60.727405 -<br>32.970316,-60.72589 -32.970284,-60.725807 -<br>32.970321,-60.725814 -32.9699,-60.725499 -<br>32.969898)))   |
| 1750 | El Fachinal            | Santa Fe | Rosario | Pérez                   | (((-60.730942 -32.996863,-60.731329 -<br>32.997048,-60.731804 -32.997303,-60.732453 -<br>32.99769,-60.73371 -32.998575,-60.734139 -<br>32.998907,-60.734799 -32.999319,-60.735285 -<br>32.999609,-60.735757 -32.999903,-60.735998 -<br>32.999998,-60.735976 -33.000071,-60.736406 -<br>33.000322,-60.736659 -33.000461,-60.736944 -<br>33.000582,-60.737091 -33.000662,-60.737693 -<br>33.000884,-60.738672 -33.001205,-60.73873 -<br>33.001325,-60.739144 -33.001455,-60.739015 -<br>33.002042,-60.738615 -33.001908,-60.737811 -<br>33.001643,-60.737025 -33.00135,-60.736635 -<br>33.001169,-60.735826 -33.000741,-60.734781 -<br>33.000072,-60.733789 -32.999394,-60.7326 -<br>32.998469,-60.731977 -32.998007,-60.730789 -<br>32.997304,-60.730942 -32.996863))) |
| 1751 | Ibarra                 | Santa Fe | Rosario | Villa                   | (((-60.631304 -33.030299,-60.629926 -   |



*[Firmas manuscritas]*



Congreso de la Nación

13-PE-22  
OD 304  
243

|      |               |          |         |                         |   |
|------|---------------|----------|---------|-------------------------|---|
|      |               |          |         | Gobernador Gálvez       | 33.028742,-60.62957 -33.028992,-60.630248 - 33.029697,-60.630389 -33.029615,-60.631191 - 33.030465,-60.631053 -33.030614,-60.631829 - 33.03135,-60.631907 -33.031307,-60.633052 - 33.032183,-60.634019 -33.032473,-60.634197 - 33.032499,-60.634549 -33.032656,-60.634651 - 33.032589,-60.634826 -33.032286,-60.632781 - 33.031357,-60.632173 -33.030999,-60.631697 - 33.030702,-60.631304 -33.030299)))  |
| 1752 | Bajo Guereño  | Santa Fe | Rosario | Villa Gobernador Gálvez | ((( -60.586545 -33.031624,-60.585788 - 33.031912,-60.585413 -33.032059,-60.585728 - 33.032227,-60.586486 -33.032209,-60.587012 - 33.032294,-60.587408 -33.031748,-60.586545 - 33.031624)))  |
| 1753 | Villa Dolores | Santa Fe | Rosario | Villa Gobernador Gálvez | ((( -60.603508 -33.029925,-60.602267 - 33.029914,-60.602239 -33.030739,-60.602629 - 33.03076,-60.602626 -33.031046,-60.603085 - 33.031053,-60.603495 -33.031058,-60.603508 - 33.029925)))   |
| 1754 | La Vincha     | Santa Fe | Rosario | Rosario                 | ((( -60.705801 -32.986982,-60.698835 - 32.98657,-60.698726 -32.986757,-60.692918 - 32.986435,-60.692787 -32.986621,-60.692978 - 32.986675,-60.692977 -32.98682,-60.696759 - 32.987045,-60.698089 -32.987058,-60.698677 - 32.987018,-60.698709 -32.986912,-60.705502 - 32.98742,-60.705801 -32.986982)))   |
| 1755 | Refinería     | Santa Fe | Rosario | Rosario                 | ((( -60.664363 -32.926847,-60.663302 - 32.926857,-60.663308 -32.926307,-60.662923 - 32.926319,-60.662633 -32.926386,-60.662604 - 32.926941,-60.662557 -32.927093,-60.662552 - 32.927539,-60.662793 -32.928014,-60.663605 - 32.927432,-60.664363 -32.926847)))   |
| 1756 | Villa Banana  | Santa Fe | Rosario | Rosario                 | ((( -60.687316 -32.960339,-60.686768 - 32.960437,-60.686883 -32.960947,-60.686141 - 32.961118,-60.686251 -32.961602,-60.684935 - 32.961837,-60.684956 -32.961944,-60.685043 - 32.961928,-60.686222 -32.96172,-60.686358 - 32.961715,-60.686801 -32.961613,-60.687117 - 32.961558,-60.687715 -32.961373,-60.687964 - 32.961255,-60.688576 -32.961011,-60.688872 - 32.960857,-60.689151 -32.960706,-60.689605 - 32.960377,-60.689788 -32.960262,-60.690201 - 32.959919,-60.690729 -32.959491,-60.690933 - 32.959255,-60.690901 -32.959101,-60.689983 - 32.959255,-60.689824 -32.958593,-60.688435 - 32.958563,-60.688358 -32.958317,-60.686898 - 32.958567,-60.687316 -32.960339))) |
| 1757 | Pescadores    | Santa Fe | Rosario | Granadero Baigorria     | ((( -60.689071 -32.867775,-60.689181 - 32.868242,-60.689158 -32.868643,-60.689187 - 32.869242,-60.690672 -32.869413,-60.690806 - 32.869466,-60.691211 -32.869446,-60.691701 - 32.869488,-60.69211 -32.869961,-60.692475 - 32.870367,-60.692729 -32.87053,-60.692765 - 32.869759,-60.692415 -32.869521,-60.692564 - 32.869154,-60.692479 -32.868605,-60.69191 - 32.86846,-60.691301 -32.868369,-60.690807 - 32.868355,-60.69099 -32.868058,-60.691247 -  |



*[Firmas manuscritas]*



Congreso de la Nación

13-PE-22  
OD 304  
244

|      |                  |          |         |                         |   |
|------|------------------|----------|---------|-------------------------|---|
|      |                  |          |         |                         | 32.867571,-60.691247 -32.867238,-60.690534 -<br>32.867265,-60.690276 -32.867112,-60.689933 -<br>32.867071,-60.689882 -32.866664,-60.689501 -<br>32.866314,-60.689448 -32.865987,-60.689094 -<br>32.86526,-60.689036 -32.865119,-60.688913 -<br>32.86514,-60.68891 -32.865309,-60.688979 -<br>32.865713,-60.689043 -32.866052,-60.688994 -<br>32.866486,-60.689081 -32.866862,-60.689044 -<br>32.867064,-60.688995 -32.867545,-60.689071 -<br>32.867775)))                                   |
| 1758 | Barrio 27        | Santa Fe | Rosario | Rosario                 | (((60.719686 -32.962634,-60.720146 -<br>32.961112,-60.720218 -32.960209,-60.720239 -<br>32.959793,-60.720087 -32.959684,-60.718665 -<br>32.959656,-60.718539 -32.962306,-60.719072 -<br>32.96259,-60.719686 -32.962634)))   |
| 1759 | Zona Rural       | Santa Fe | Rosario | Rosario                 | (((60.732076 -32.894875,-60.744491 -<br>32.89533,-60.744483 -32.891989,-60.753054 -<br>32.892188,-60.753169 -32.891162,-60.754262 -<br>32.891169,-60.754302 -32.890189,-60.751788 -<br>32.890082,-60.751748 -32.89087,-60.74558 -<br>32.890629,-60.745669 -32.888255,-60.743747 -<br>32.888136,-60.743829 -32.886313,-60.743102 -<br>32.886283,-60.742983 -32.887346,-60.738086 -<br>32.887111,-60.732076 -32.894875)))   |
| 1760 | Virgen del Rocío | Santa Fe | Rosario | Granadero Baigorria     | (((60.696783 -32.842988,-60.696799 -<br>32.844102,-60.696814 -32.84473,-60.696777 -<br>32.845083,-60.696688 -32.845463,-60.696936 -<br>32.845551,-60.697275 -32.845551,-60.697286 -<br>32.845221,-60.697404 -32.844503,-60.69729 -<br>32.8438,-60.697184 -32.842628,-60.697137 -<br>32.842096,-60.69679 -32.842088,-60.696808 -<br>32.842455,-60.696808 -32.842657,-60.696811 -<br>32.842831,-60.696783 -32.842988)))   |
| 1761 | Tiro Suizo       | Santa Fe | Rosario | Rosario                 | (((60.660086 -32.99446,-60.659901 -<br>32.994355,-60.658952 -32.995768,-60.658088 -<br>32.997059,-60.657852 -32.997224,-60.657723 -<br>32.997408,-60.656951 -32.997415,-60.656908 -<br>32.998197,-60.657342 -32.998206,-60.657155 -<br>32.998557,-60.657353 -32.998616,-60.657487 -<br>32.998391,-60.657889 -32.99777,-60.658992 -<br>32.996144,-60.659571 -32.995266,-60.660086 -<br>32.99446)))   |
| 1762 | Alto Verde       | Santa Fe | Rosario | Villa Gobernador Gálvez | (((60.63473 -33.033027,-60.639149 -<br>33.034562,-60.639324 -33.034313,-60.63944 -<br>33.034091,-60.638688 -33.033757,-60.638281 -<br>33.033487,-60.638218 -33.033197,-60.637625 -<br>33.033196,-60.637592 -33.03283,-60.637287 -<br>33.032859,-60.636998 -33.032771,-60.636849 -<br>33.03263,-60.636384 -33.032536,-60.636363 -<br>33.032435,-60.636301 -33.032414,-60.6361 -<br>33.032419,-60.635608 -33.032349,-60.63565 -<br>33.032234,-60.63525 -33.032189,-60.63473 -<br>33.033027))) |
| 1763 | Barrio Chino     | Santa Fe | Rosario | Rosario                 | (((60.677114 -32.985017,-60.676945 -<br>32.985189,-60.676828 -32.985416,-60.67678 -<br>32.985631,-60.676855 -32.985853,-60.678652 -<br>32.985863,-60.678627 -32.985059,-60.677114 -   |



*[Firma manuscrita]*



Congreso de la Nación

13-PE-22  
OD 304  
245

|      |                        |          |             |                         |  |
|------|------------------------|----------|-------------|-------------------------|--|
|      |                        |          |             |                         | 32.985017)))   |
| 1764 | Barrio Rivadavia Chino | Santa Fe | San Lorenzo | San Lorenzo             | ((( -60.740727 -32.77096, -60.741232 -32.769176, -60.73937 -32.769434, -60.737123 -32.769786, -60.737533 -32.771464, -60.740727 -32.77096)))   |
| 1765 | La Rana                | Santa Fe | Rosario     | Villa Gobernador Gálvez | ((( -60.649502 -33.024705, -60.64693 -33.022741, -60.646853 -33.024901, -60.648213 -33.024935, -60.648178 -33.026066, -60.649505 -33.026107, -60.649502 -33.024705)))  |
| 1766 | Esperanza              | Santa Fe | Rosario     | Villa Gobernador Gálvez | ((( -60.621242 -33.04165, -60.62139 -33.039093, -60.619909 -33.039053, -60.619746 -33.041621, -60.621242 -33.04165)))  |
| 1767 | Villa Descanso         | Santa Fe | Rosario     | Villa Gobernador Gálvez | ((( -60.597071 -33.030894, -60.597106 -33.029756, -60.596256 -33.029725, -60.596211 -33.030851, -60.597071 -33.030894)))   |
| 1768 | Cargill/Los Pinillos   | Santa Fe | Rosario     | Villa Gobernador Gálvez | ((( -60.591638 -33.041391, -60.595101 -33.041417, -60.595288 -33.036611, -60.591749 -33.036533, -60.591638 -33.041391)))   |
| 1769 | Bajada del Espinillo   | Santa Fe | Rosario     | Alvear                  | ((( -60.580365 -33.045296, -60.580521 -33.044971, -60.582065 -33.042848, -60.58236 -33.042585, -60.583021 -33.04243, -60.583409 -33.042124, -60.583548 -33.041335, -60.582469 -33.041108, -60.581645 -33.041588, -60.581218 -33.042739, -60.580788 -33.043552, -60.580138 -33.04436, -60.579373 -33.04474, -60.578544 -33.045077, -60.578427 -33.04507, -60.577732 -33.045359, -60.578144 -33.045697, -60.580365 -33.045296)))   |
| 1770 | Puente Gallego         | Santa Fe | Rosario     | Rosario                 | ((( -60.687091 -33.03195, -60.688312 -33.032101, -60.688308 -33.032788, -60.688734 -33.032729, -60.688735 -33.032272, -60.689247 -33.032221, -60.689225 -33.030885, -60.689892 -33.030847, -60.689802 -33.027003, -60.689226 -33.026981, -60.68923 -33.029142, -60.683643 -33.028962, -60.68372 -33.029197, -60.683972 -33.029253, -60.6843 -33.029501, -60.684098 -33.029648, -60.684371 -33.029883, -60.684633 -33.029695, -60.685757 -33.031068, -60.686288 -33.031129, -60.686199 -33.031583, -60.687152 -33.031759, -60.687091 -33.03195))) |
| 1771 | Bella Vista            | Santa Fe | Rosario     | Rosario                 | ((( -60.692022 -32.952449, -60.692159 -32.952935, -60.692336 -32.952914, -60.692328 -32.953447, -60.69169 -32.953525, -60.691702 -32.953863, -60.691646 -32.953913, -60.691615 -32.954171, -60.691611 -32.954794, -60.691742 -32.955296, -60.692328 -32.955176, -60.692381 -32.955174, -60.692466 -32.955187, -60.692523 -32.955202, -60.692521 -32.955214, -60.6926 -32.955215, -60.692604 -32.955191, -60.692784 -32.955208, -60.692809 -32.955194, -60.693205 -32.955195, -60.693209 -32.955049, -60.692838 -                                 |



*[Firmas manuscritas]*



Congreso de la Nación

13-PE-22  
OD 304  
246

|      |                      |          |             |                         |  |
|------|----------------------|----------|-------------|-------------------------|--|
|      |                      |          |             |                         | 32.955047,-60.692834 -32.955134,-60.692729 -<br>32.955134,-60.692745 -32.954825,-60.693224 -<br>32.954837,-60.693243 -32.954351,-60.693011 -<br>32.954346,-60.693031 -32.953949,-60.692976 -<br>32.953948,-60.693 -32.953581,-60.69305 -<br>32.95358,-60.693076 -32.953293,-60.693096 -<br>32.953293,-60.6931 -32.953198,-60.693075 -<br>32.953197,-60.693074 -32.952954,-60.693285 -<br>32.952954,-60.693336 -32.95156,-60.693085 -<br>32.951556,-60.693128 -32.949932,-60.693211 -<br>32.948427,-60.69305 -32.948425,-60.693072 -<br>32.948117,-60.692584 -32.948099,-60.692254 -<br>32.948144,-60.692329 -32.948493,-60.692254 -<br>32.948515,-60.692306 -32.948765,-60.692144 -<br>32.948799,-60.692276 -32.949247,-60.69202 -<br>32.949304,-60.692113 -32.949707,-60.692087 -<br>32.949711,-60.692119 -32.949855,-60.692105 -<br>32.949858,-60.692143 -32.950012,-60.692109 -<br>32.950017,-60.692133 -32.9501,-60.692107 -<br>32.950106,-60.692129 -32.950193,-60.692106 -<br>32.950192,-60.692175 -32.950493,-60.691296 -<br>32.950644,-60.691273 -32.951556,-60.691294 -<br>32.951834,-60.690886 -32.951919,-60.691055 -<br>32.952564,-60.691643 -32.952447,-60.692022 -<br>32.952449))) |
| 1772 | San Fernando         | Santa Fe | Rosario     | Granadero Baigorria     | ((( -60.718012 -32.836204,-60.717491 -<br>32.837662,-60.716558 -32.840421,-60.715171 -<br>32.844467,-60.715529 -32.844859,-60.715764 -<br>32.844269,-60.717083 -32.840627,-60.717813 -<br>32.838626,-60.718558 -32.836186,-60.718012 -<br>32.836204)))   |
| 1773 | El Espinillo         | Santa Fe | San Lorenzo | Capitán Bermúdez        | ((( -60.699612 -32.834439,-60.699591 -<br>32.833759,-60.699524 -32.833069,-60.699459 -<br>32.832697,-60.699536 -32.832692,-60.699594 -<br>32.832129,-60.699808 -32.832191,-60.69972 -<br>32.830992,-60.699271 -32.830944,-60.699093 -<br>32.831376,-60.698806 -32.831338,-60.698459 -<br>32.83178,-60.698404 -32.832262,-60.698605 -<br>32.832936,-60.698464 -32.833328,-60.698455 -<br>32.835264,-60.698662 -32.835278,-60.698572 -<br>32.836004,-60.6986 -32.836293,-60.69843 -<br>32.83689,-60.69908 -32.836959,-60.699128 -<br>32.836906,-60.699557 -32.836893,-60.699602 -<br>32.836591,-60.700091 -32.836374,-60.700124 -<br>32.835833,-60.700286 -32.835748,-60.700243 -<br>32.835402,-60.699906 -32.835018,-60.699717 -<br>32.83475,-60.699612 -32.834439)))   |
| 1774 | Camino de Los Indios | Santa Fe | Rosario     | Rosario                 | ((( -60.739364 -32.956862,-60.739106 -<br>32.958555,-60.738747 -32.95945,-60.737492 -<br>32.959881,-60.73755 -32.960396,-60.740217 -<br>32.960597,-60.740941 -32.956847,-60.739364 -<br>32.956862)))   |
| 1775 | La Ribera            | Santa Fe | Rosario     | Villa Gobernador Gálvez | ((( -60.61041 -33.007739,-60.610394 -<br>33.008097,-60.610225 -33.008101,-60.610199 -<br>33.008432,-60.609892 -33.008416,-60.609833 -<br>33.008493,-60.609667 -33.00849,-60.609659 -<br>33.008623,-60.609568 -33.008756,-60.609554 -<br>33.00885,-60.609265 -33.008843,-60.609262 -<br>33.009136,-60.608237 -33.009134,-60.608219 -<br>33.009444,-60.607513 -33.009437,-60.607342 -<br>33.009424,-60.607342 -33.009473,-60.606647 -  |



*[Firma manuscrita]*



Congreso de la Nación

13-PE-22  
OD 304  
247

|      |                 |          |         |                         |  |
|------|-----------------|----------|---------|-------------------------|--|
|      |                 |          |         |                         | 33.009473,-60.60654 -33.00948,-60.606531 -<br>33.009705,-60.606105 -33.009712,-60.605719 -<br>33.009739,-60.605708 -33.01004,-60.605622 -<br>33.010042,-60.605617 -33.010398,-60.605537 -<br>33.010404,-60.605367 -33.010499,-60.605354 -<br>33.010663,-60.605228 -33.010688,-60.605357 -<br>33.010883,-60.605483 -33.011039,-60.605523 -<br>33.011086,-60.605526 -33.011282,-60.605386 -<br>33.011284,-60.605432 -33.011486,-60.605515 -<br>33.011648,-60.605577 -33.011776,-60.605577 -<br>33.011851,-60.605437 -33.011884,-60.605397 -<br>33.011943,-60.605405 -33.012469,-60.605381 -<br>33.012995,-60.605341 -33.013045,-60.605335 -<br>33.013551,-60.60541 -33.013553,-60.605397 -<br>33.014116,-60.605502 -33.014122,-60.605486 -<br>33.014428,-60.605475 -33.014628,-60.605773 -<br>33.014639,-60.605755 -33.015119,-60.605852 -<br>33.015119,-60.605824 -33.015586,-60.6058 -<br>33.015667,-60.605789 -33.015977,-60.605659 -<br>33.015976,-60.605668 -33.016085,-60.605349 -<br>33.016087,-60.605341 -33.016534,-60.605107 -<br>33.016545,-60.605117 -33.016717,-60.605004 -<br>33.016726,-60.604999 -33.017012,-60.60475 -<br>33.017012,-60.604746 -33.01722,-60.604738 -<br>33.01738,-60.604567 -33.017382,-60.6045 -<br>33.018383,-60.603545 -33.018339,-60.603368 -<br>33.018303,-60.603282 -33.018227,-60.603261 -<br>33.018128,-60.603277 -33.018015,-60.603497 -<br>33.017714,-60.603706 -33.017377,-60.603824 -<br>33.016949,-60.603878 -33.016747,-60.603991 -<br>33.016144,-60.604178 -33.015056,-60.60383 -<br>33.014997,-60.604044 -33.013425,-60.60323 -<br>33.013291,-60.602605 -33.013146,-60.602383 -<br>33.013053,-60.602202 -33.013385,-60.601983 -<br>33.013732,-60.601779 -33.013983,-60.601477 -<br>33.01431,-60.601153 -33.014558,-60.601017 -<br>33.01456,-60.600706 -33.014484,-60.600641 -<br>33.014163,-60.601523 -33.012609,-60.601733 -<br>33.012141,-60.601835 -33.011987,-60.601995 -<br>33.011869,-60.602447 -33.011382,-60.602843 -<br>33.010935,-60.603374 -33.010485,-60.603508 -<br>33.010215,-60.603825 -33.009838,-60.604147 -<br>33.009653,-60.604442 -33.009536,-60.605042 -<br>33.008911,-60.605541 -33.008583,-60.606469 -<br>33.008295,-60.606356 -33.008052,-60.606565 -<br>33.007795,-60.607075 -33.007665,-60.607193 -<br>33.007872,-60.607225 -33.008061,-60.608272 -<br>33.007728,-60.608592 -33.007645,-60.609104 -<br>33.007632,-60.609835 -33.007633,-60.609834 -<br>33.007732,-60.61041 -33.007739))) |
| 1776 | El Ocho         | Santa Fe | Rosario | Villa Gobernador Gálvez | (((-60.61327 -33.035496,-60.613291 -<br>33.034828,-60.610518 -33.034779,-60.610497 -<br>33.035424,-60.61327 -33.035496)))  |
| 1777 | Presidente Roca | Santa Fe | Rosario | Rosario                 | (((-60.655728 -33.010907,-60.656063 -<br>33.010919,-60.656064 -33.010559,-60.656148 -<br>33.009048,-60.655689 -33.009031,-60.655653 -<br>33.009747,-60.655688 -33.009778,-60.655709 -<br>33.009836,-60.655768 -33.010195,-60.655728 -<br>33.010907)))  |
| 1778 | Villa Fanta     | Santa Fe | Rosario | Rosario                 | (((-60.72268 -32.929717,-60.722799 -<br>32.928097,-60.721252 -32.928237,-60.721247 -<br>32.92971,-60.72268 -32.929717)))   |





Congreso de la Nación

13-PE-22  
OD 304  
248

|      |                      |          |             |         |  |
|------|----------------------|----------|-------------|---------|--|
| 1779 | Posta 16             | Santa Fe | San Lorenzo | Roldán  | (((-60.905315 -32.887954,-60.89761 - 32.889356,-60.897674 -32.889734,-60.901679 - 32.889035,-60.901708 -32.888948,-60.903035 - 32.888695,-60.903076 -32.88868,-60.904424 - 32.888423,-60.904412 -32.888327,-60.905146 - 32.888173,-60.905132 -32.888139,-60.905359 - 32.888103,-60.905315 -32.887954)))  |
| 1780 | Villa Flores         | Santa Fe | San Lorenzo | Roldán  | (((-60.907814 -32.913173,-60.907416 - 32.911582,-60.905648 -32.911615,-60.904019 - 32.911074,-60.903122 -32.912258,-60.903405 - 32.913919,-60.905445 -32.913577,-60.907814 - 32.913173)))  |
| 1781 | La Granada           | Santa Fe | Rosario     | Rosario | (((-60.659179 -33.012918,-60.659098 - 33.014899,-60.660393 -33.014868,-60.660975 - 33.014665,-60.661329 -33.014371,-60.661406 - 33.013017,-60.660282 -33.01297,-60.659179 - 33.012918)))   |
| 1782 | Diecisiete de Agosto | Santa Fe | Rosario     | Rosario | (((-60.658158 -33.011157,-60.657701 - 33.011134,-60.657676 -33.011935,-60.657059 - 33.011932,-60.657052 -33.01212,-60.658107 - 33.012164,-60.658158 -33.011157)))  |
| 1784 | Industrial           | Santa Fe | Rosario     | Rosario | (((-60.692791 -32.919566,-60.69278 - 32.919658,-60.692735 -32.919658,-60.692547 - 32.920344,-60.691557 -32.920322,-60.691539 - 32.921097,-60.691137 -32.921099,-60.690651 - 32.922463,-60.690699 -32.92252,-60.693385 - 32.922571,-60.693351 -32.923814,-60.69347 - 32.923812,-60.693497 -32.922635,-60.693588 - 32.922631,-60.693597 -32.922727,-60.693819 - 32.922733,-60.693822 -32.922685,-60.693945 - 32.922687,-60.693947 -32.92265,-60.694161 - 32.922652,-60.694188 -32.921241,-60.694157 - 32.92116,-60.694205 -32.919615,-60.692791 - 32.919566)))   |
| 1785 | La Cava              | Santa Fe | Rosario     | Rosario | (((-60.7075 -32.978749,-60.704805 -32.978658,- 60.704007 -32.97864,-60.70399 -32.979148,- 60.703956 -32.979739,-60.703959 -32.97977,- 60.705446 -32.979827,-60.709291 -32.97989,- 60.709378 -32.978838,-60.7075 -32.978749)))  |
| 1786 | Los Pumitas          | Santa Fe | Rosario     | Rosario | (((-60.705831 -32.907996,-60.705645 - 32.90794,-60.703422 -32.909809,-60.701536 - 32.911399,-60.700017 -32.912667,-60.699769 - 32.912788,-60.699023 -32.913433,-60.699172 - 32.913517,-60.699411 -32.913363,-60.701043 - 32.913415,-60.701077 -32.913244,-60.702904 - 32.913288,-60.702888 -32.91407,-60.704312 - 32.914118,-60.704404 -32.913294,-60.704871 - 32.913299,-60.704889 -32.913277,-60.705249 - 32.91329,-60.705454 -32.913329,-60.705539 - 32.913358,-60.705762 -32.913366,-60.706019 - 32.913366,-60.706035 -32.913317,-60.706294 - 32.913314,-60.706313 -32.913349,-60.706394 - 32.913361,-60.706488 -32.911644,-60.706573 - 32.910009,-60.706576 -32.909022,-60.706518 - 32.908762,-60.706198 -32.908324,-60.705962 - 32.908057,-60.705831 -32.907996))) |



*[Firma manuscrita]*





Congreso de la Nación

13-PE-22  
OD 304  
249

|      |                  |          |         |         |   |
|------|------------------|----------|---------|---------|---|
| 1787 | Villa del Parque | Santa Fe | Rosario | Pérez   | ((( -60.74519 -32.987557,-60.745158 -<br>32.988902,-60.745217 -32.988973,-60.745299 -<br>32.989018,-60.745424 -32.989035,-60.747112 -<br>32.989073,-60.747175 -32.987635,-60.74519 -<br>32.987557)))  |
| 1788 | Barrio Jardín    | Santa Fe | Rosario | Pérez   | ((( -60.748652 -33.002804,-60.749452 -<br>33.005481,-60.749899 -33.005391,-60.749345 -<br>33.003596,-60.749905 -33.003603,-60.749922 -<br>33.003277,-60.750442 -33.003287,-60.750477 -<br>33.002762,-60.750916 -33.002765,-60.750943 -<br>33.002237,-60.751692 -33.002257,-60.751692 -<br>33.00239,-60.752159 -33.002391,-60.752178 -<br>33.001775,-60.748317 -33.00159,-60.747732 -<br>33.001658,-60.744998 -33.001713,-60.744847 -<br>33.001681,-60.742975 -33.001709,-60.74298 -<br>33.00159,-60.739981 -33.001586,-60.739144 -<br>33.001455,-60.739015 -33.002042,-60.739012 -<br>33.002066,-60.739576 -33.002145,-60.741463 -<br>33.00227,-60.741853 -33.002317,-60.742181 -<br>33.002396,-60.742329 -33.002408,-60.746104 -<br>33.002714,-60.748069 -33.002836,-60.748652 -<br>33.002804)))   |
| 1789 | Cullen           | Santa Fe | Rosario | Rosario | ((( -60.706649 -32.908212,-60.707087 -<br>32.908198,-60.707459 -32.908133,-60.707786 -<br>32.908065,-60.710273 -32.908075,-60.710142 -<br>32.911756,-60.711888 -32.911779,-60.71188 -<br>32.912222,-60.712241 -32.912189,-60.71233 -<br>32.912311,-60.71233 -32.912594,-60.712188 -<br>32.912596,-60.712119 -32.912605,-60.711918 -<br>32.912617,-60.711949 -32.913368,-60.711881 -<br>32.913374,-60.711725 -32.913403,-60.711649 -<br>32.91336,-60.710635 -32.913373,-60.710567 -<br>32.913426,-60.710063 -32.913403,-60.709983 -<br>32.914813,-60.709915 -32.915924,-60.70858 -<br>32.915881,-60.708628 -32.914783,-60.707242 -<br>32.914763,-60.707263 -32.913647,-60.706383 -<br>32.913616,-60.706394 -32.913361,-60.706488 -<br>32.911644,-60.706573 -32.910009,-60.706576 -<br>32.909022,-60.706589 -32.908629,-60.706518 -<br>32.908509,-60.706423 -32.908407,-60.706504 -<br>32.908256,-60.706569 -32.908221,-60.706649 -<br>32.908212))) |
| 1790 | La Tacuarita     | Santa Fe | Rosario | Rosario | ((( -60.700324 -32.981077,-60.70023 -<br>32.982711,-60.702712 -32.982824,-60.702739 -<br>32.982501,-60.702504 -32.982494,-60.702543 -<br>32.98122,-60.700324 -32.981077)))  |
| 1791 | Francetti        | Santa Fe | Rosario | Rosario | ((( -60.718757 -32.957942,-60.718607 -<br>32.957946,-60.718571 -32.958315,-60.718205 -<br>32.958322,-60.718196 -32.95866,-60.717902 -<br>32.958655,-60.717894 -32.958796,-60.718758 -<br>32.958808,-60.718757 -32.957942)))   |
| 1792 | Santa Clara      | Santa Fe | Rosario | Rosario | ((( -60.721785 -32.960094,-60.721761 -<br>32.960193,-60.724843 -32.96021,-60.724828 -<br>32.960978,-60.725988 -32.961041,-60.727507 -<br>32.961119,-60.727684 -32.959792,-60.728964 -<br>32.959796,-60.728712 -32.959445,-60.727062 -<br>32.95812,-60.726754 -32.958108,-60.726327 -<br>32.958125,-60.726307 -32.958825,-60.72546 -<br>32.958811,-60.725278 -32.959574,-60.724819 -   |



*[Firmas manuscritas]*



Congreso de la Nación

13-PE-22  
OD 304  
250

|      |               |          |         |                     |  |
|------|---------------|----------|---------|---------------------|--|
|      |               |          |         |                     | 32.959613,-60.72416 -32.9596,-60.723394 -<br>32.959614,-60.722961 -32.959607,-60.7219 -<br>32.959607,-60.721865 -32.959755,-60.721808 -<br>32.959967,-60.721785 -32.960094)))  |
| 1793 | Belgrano      | Santa Fe | Rosario | Rosario             | ((( -60.720018 -32.95794,-60.71995 -32.958,-<br>60.719857 -32.959393,-60.719881 -32.959484,-<br>60.720251 -32.959511,-60.720352 -32.959476,-<br>60.720759 -32.958062,-60.720731 -32.957973,-<br>60.720018 -32.95794)))   |
| 1794 | Camino Muerto | Santa Fe | Rosario | Granadero Baigorria | ((( -60.724557 -32.861072,-60.724846 -<br>32.861101,-60.724842 -32.861224,-60.730808 -<br>32.86151,-60.730895 -32.861296,-60.731119 -<br>32.861344,-60.730651 -32.861772,-60.73085 -<br>32.861926,-60.731479 -32.861243,-60.732089 -<br>32.859818,-60.732115 -32.859603,-60.731785 -<br>32.859527,-60.731748 -32.859037,-60.730989 -<br>32.859004,-60.730848 -32.861282,-60.728249 -<br>32.861183,-60.728404 -32.860027,-60.728258 -<br>32.859936,-60.72837 -32.85889,-60.725131 -<br>32.858758,-60.724384 -32.858756,-60.72436 -<br>32.859615,-60.724589 -32.859606,-60.724587 -<br>32.859735,-60.724608 -32.860574,-60.724557 -<br>32.861072)))  |
| 1795 | La Bombacha   | Santa Fe | Rosario | Rosario             | ((( -60.741691 -32.913764,-60.741607 -<br>32.915703,-60.749091 -32.915896,-60.749163 -<br>32.914338,-60.748905 -32.914005,-60.741691 -<br>32.913764)))   |
| 1796 | Santa Rosa    | Santa Fe | Rosario | Rosario             | ((( -60.752802 -32.919683,-60.752813 -<br>32.918692,-60.752147 -32.918422,-60.751836 -<br>32.917845,-60.751493 -32.916837,-60.751182 -<br>32.915909,-60.750699 -32.915369,-60.750055 -<br>32.915089,-60.749637 -32.914666,-60.749219 -<br>32.914006,-60.748988 -32.913987,-60.74899 -<br>32.914085,-60.749175 -32.914342,-60.749227 -<br>32.914485,-60.749202 -32.915346,-60.749145 -<br>32.915405,-60.749068 -32.918134,-60.749047 -<br>32.919556,-60.750173 -32.919593,-60.751205 -<br>32.919631,-60.751308 -32.919371,-60.75167 -<br>32.919377,-60.751695 -32.91928,-60.751802 -<br>32.919295,-60.752083 -32.9193,-60.752087 -<br>32.919421,-60.752198 -32.919429,-60.752218 -<br>32.919387,-60.75228 -32.919388,-60.752292 -<br>32.919429,-60.752498 -32.919405,-60.752502 -<br>32.919673,-60.752802 -32.919683))) |
| 1797 | Cañaverl      | Santa Fe | Rosario | Rosario             | ((( -60.706913 -32.974203,-60.706983 -<br>32.973317,-60.705747 -32.973269,-60.705736 -<br>32.974112,-60.706698 -32.974178,-60.70665 -<br>32.97445,-60.70639 -32.974875,-60.70642 -<br>32.976858,-60.709181 -32.976941,-60.709263 -<br>32.976204,-60.709342 -32.975275,-60.70946 -<br>32.974268,-60.706913 -32.974203)))  |
| 1798 | La Lagunita   | Santa Fe | Rosario | Rosario             | ((( -60.709383 -32.974955,-60.709275 -<br>32.976212,-60.711132 -32.976262,-60.711129 -<br>32.975968,-60.710784 -32.975953,-60.71079 -<br>32.975475,-60.710448 -32.975466,-60.710462 -<br>32.975014,-60.709383 -32.974955)))  |



*[Firmas manuscritas]*



Congreso de la Nación

13-PE-22  
OD 304  
251

|      |                |          |         |         |   |
|------|----------------|----------|---------|---------|---|
| 1799 | Sector 5       | Santa Fe | Rosario | Rosario | (((-60.712489 -32.973418,-60.713459 -32.973455,-60.713543 -32.972746,-60.713518 -32.972525,-60.713232 -32.972402,-60.712757 -32.972413,-60.712754 -32.972452,-60.712748 -32.972503,-60.712534 -32.972508,-60.712489 -32.973418)))   |
| 1800 | Azcuénaga      | Santa Fe | Rosario | Rosario | (((-60.692967 -32.947524,-60.692977 -32.947526,-60.692957 -32.948032,-60.692595 -32.948023,-60.692482 -32.94803,-60.692507 -32.946878,-60.692636 -32.946873,-60.693002 -32.946891,-60.692967 -32.947524)))  |
| 1801 | Tío Rolo       | Santa Fe | Rosario | Rosario | (((-60.689999 -33.014651,-60.6894 -33.014664,-60.689403 -33.013445,-60.689525 -33.013452,-60.689488 -33.011694,-60.689434 -33.011665,-60.689446 -33.01153,-60.689392 -33.011493,-60.689394 -33.01126,-60.689475 -33.011224,-60.689471 -33.010135,-60.689961 -33.010156,-60.689968 -33.011028,-60.69052 -33.011051,-60.690513 -33.011211,-60.690911 -33.011214,-60.690915 -33.011325,-60.691862 -33.011314,-60.69186 -33.011075,-60.692552 -33.011083,-60.692531 -33.011592,-60.691809 -33.013011,-60.691008 -33.014008,-60.690014 -33.014007,-60.689999 -33.014651)))   |
| 1802 | Barrio Roca    | Santa Fe | Rosario | Rosario | (((-60.697139 -32.978576,-60.698354 -32.978592,-60.69841 -32.976575,-60.697139 -32.976597,-60.69713 -32.977543,-60.69644 -32.977522,-60.696415 -32.977977,-60.696507 -32.977976,-60.6965 -32.978143,-60.697138 -32.978147,-60.697139 -32.978576)))  |
| 1803 | Barrio Quinta  | Santa Fe | Rosario | Rosario | (((-60.697336 -32.980926,-60.695752 -32.980881,-60.695805 -32.979504,-60.696445 -32.979508,-60.696482 -32.97849,-60.695172 -32.978455,-60.695022 -32.98259,-60.697321 -32.982648,-60.697336 -32.980926)))   |
| 1804 | Las Flores Sur | Santa Fe | Rosario | Rosario | (((-60.655964 -33.020195,-60.655755 -33.019536,-60.655149 -33.019512,-60.655173 -33.019268,-60.654856 -33.019232,-60.654866 -33.019037,-60.655761 -33.019035,-60.656185 -33.019042,-60.656284 -33.016914,-60.656791 -33.016942,-60.656611 -33.020883,-60.6586 -33.02096,-60.658559 -33.022098,-60.659614 -33.022126,-60.66206 -33.022178,-60.662028 -33.023207,-60.662639 -33.0232,-60.662561 -33.023648,-60.662292 -33.024495,-60.662028 -33.024481,-60.661842 -33.024529,-60.660783 -33.024528,-60.660022 -33.024506,-60.659909 -33.02448,-60.659834 -33.024391,-60.659004 -33.023127,-60.658628 -33.022459,-60.658553 -33.022475,-60.658038 -33.022066,-60.658066 -33.021997,-60.657443 -33.021663,-60.657149 -33.021554,-60.656363 -33.021172,-60.656227 -33.021136,-60.656164 -33.021059,-60.656099 -33.020968,-60.656093 -33.02088,-60.65603 -33.02077,-60.655964 -33.020666,-60.655964 -33.020195))) |
| 1806 | La Esperanza   | Santa Fe | Rosario | Rosario | (((-60.707842 -32.898453,-60.709321 -   |



*[Firma manuscrita]*



Congreso de la Nación

13-PE-22  
OD 304  
252

|      |                  |          |         |         |   |
|------|------------------|----------|---------|---------|---|
|      |                  |          |         |         | 32.898513,-60.709354 -32.898164,-60.70937 -32.897835,-60.708253 -32.897819,-60.708228 -32.898064,-60.707849 -32.898042,-60.707842 -32.898453)))   |
| 1808 | Barrio Alvear 2  | Santa Fe | Rosario | Rosario | ((( -60.687527 -32.97828,-60.687555 -32.97826,-60.687504 -32.977982,-60.68721 -32.978031,-60.686575 -32.978153,-60.686188 -32.978199,-60.686277 -32.978498,-60.687499 -32.978302,-60.687527 -32.97828)))  |
| 1809 | Parque Casas Via | Santa Fe | Rosario | Rosario | ((( -60.696062 -32.903069,-60.696223 -32.902531,-60.695976 -32.902482,-60.695871 -32.902784,-60.695814 -32.903158,-60.695659 -32.903137,-60.695543 -32.903469,-60.695008 -32.904991,-60.695303 -32.905048,-60.695561 -32.904174,-60.695652 -32.903812,-60.695716 -32.903834,-60.695769 -32.903698,-60.695846 -32.903709,-60.695899 -32.903584,-60.695993 -32.903288,-60.696062 -32.903069)))                  |
| 1810 | Parque Casas     | Santa Fe | Rosario | Rosario | ((( -60.702839 -32.90317,-60.702885 -32.90296,-60.702849 -32.902952,-60.702873 -32.902879,-60.702846 -32.902874,-60.702889 -32.902725,-60.702717 -32.902686,-60.702747 -32.902597,-60.702585 -32.902562,-60.700977 -32.903414,-60.701031 -32.903549,-60.702387 -32.90382,-60.702474 -32.903598,-60.702463 -32.903593,-60.702499 -32.903486,-60.702482 -32.903482,-60.702595 -32.90312,-60.702839 -32.90317))) |
| 1813 | Barrio Triángulo | Santa Fe | Rosario | Rosario | ((( -60.70676 -32.969438,-60.706801 -32.968495,-60.706802 -32.968003,-60.705766 -32.967979,-60.705634 -32.967813,-60.70464 -32.967785,-60.704605 -32.969409,-60.70676 -32.969438)))   |
| 1814 | El Triángulo     | Santa Fe | Rosario | Rosario | ((( -60.707324 -32.96771,-60.706919 -32.967703,-60.706858 -32.969073,-60.707923 -32.969113,-60.707991 -32.967726,-60.707324 -32.96771)))  |
| 1815 | Barrio Belgrano  | Santa Fe | Rosario | Rosario | ((( -60.707446 -32.953185,-60.707542 -32.951356,-60.706963 -32.951434,-60.706964 -32.953179,-60.707446 -32.953185)))  |
| 1816 | Barrio Acindar   | Santa Fe | Rosario | Rosario | ((( -60.686833 -32.986978,-60.686903 -32.986491,-60.688654 -32.98655,-60.68867 -32.987003,-60.687842 -32.986968,-60.687832 -32.98703,-60.686833 -32.986978)))   |
| 1817 | La Patito        | Santa Fe | Rosario | Rosario | ((( -60.687256 -32.989935,-60.686929 -32.9909,-60.685297 -32.99076,-60.686757 -32.986497,-60.686898 -32.986498,-60.686816 -32.987004,-60.68784 -32.987042,-60.68785 -32.986973,-60.688662 -32.987007,-60.688635 -32.989964,-60.687256 -32.989935)))   |
| 1818 | Libertad         | Santa Fe | Rosario | Rosario | ((( -60.708289 -32.982756,-60.702752 -32.982626,-60.702738 -32.982711,-60.702744 -  |



*[Firma manuscrita]*



Congreso de la Nación

13-PE-22  
OD 304  
253

|      |               |          |         |                     |  |
|------|---------------|----------|---------|---------------------|--|
|      |               |          |         |                     | 32.982845,-60.709292 -32.983063,-60.709416 -<br>32.982887,-60.708452 -32.982677,-60.708289 -<br>32.982756)))   |
| 1819 | Amistad       | Santa Fe | Rosario | Rosario             | ((( -60.702485 -32.978588,-60.70244 -<br>32.979676,-60.703944 -32.979762,-60.703968 -<br>32.979356,-60.703995 -32.978638,-60.702485 -<br>32.978588)))  |
| 1820 | La Cariñosa   | Santa Fe | Rosario | Rosario             | ((( -60.690126 -32.997913,-60.690123 -<br>32.997944,-60.690578 -32.997918,-60.69058 -<br>32.998336,-60.692404 -32.998405,-60.692387 -<br>32.998522,-60.690816 -32.999429,-60.690055 -<br>32.999812,-60.689741 -32.999855,-60.689605 -<br>33.000182,-60.68941 -33.000268,-60.68913 -<br>32.99937,-60.688996 -32.998893,-60.688994 -<br>32.99419,-60.688955 -32.992409,-60.688986 -<br>32.992088,-60.689903 -32.992058,-60.690637 -<br>32.992088,-60.690645 -32.992468,-60.690656 -<br>32.992666,-60.690578 -32.993162,-60.690554 -<br>32.993561,-60.690507 -32.995139,-60.690054 -<br>32.995105,-60.689879 -32.996858,-60.690093 -<br>32.996853,-60.690113 -32.997914,-60.690126 -<br>32.997913)))  |
| 1821 | Zona Rural    | Santa Fe | Rosario | Granadero Baigorria | ((( -60.724587 -32.859735,-60.724318 -<br>32.859724,-60.724312 -32.860667,-60.724277 -<br>32.86072,-60.724253 -32.860885,-60.724312 -<br>32.861075,-60.724557 -32.861072,-60.724608 -<br>32.860574,-60.724597 -32.860197,-60.724587 -<br>32.859735)))  |
| 1822 | Los Olivos 2  | Santa Fe | Rosario | Rosario             | ((( -60.724839 -32.971531,-60.724841 -<br>32.972016,-60.725752 -32.972052,-60.725769 -<br>32.971845,-60.725777 -32.971561,-60.724839 -<br>32.971531)))   |
| 1823 | Puente Negro  | Santa Fe | Rosario | Rosario             | ((( -60.704956 -32.907504,-60.705543 -<br>32.907146,-60.70681 -32.906114,-60.708766 -<br>32.904334,-60.708578 -32.904208,-60.70767 -<br>32.904977,-60.707425 -32.90492,-60.707435 -<br>32.904865,-60.706408 -32.904653,-60.702977 -<br>32.907255,-60.702903 -32.90744,-60.703919 -<br>32.907455,-60.704712 -32.907482,-60.704859 -<br>32.907388,-60.704956 -32.907504)))   |
| 1824 | Barrio Alvear | Santa Fe | Rosario | Rosario             | ((( -60.684975 -32.982083,-60.678536 -<br>32.981936,-60.67599 -32.981967,-60.675586 -<br>32.981929,-60.675203 -32.981922,-60.67518 -<br>32.981865,-60.673174 -32.981808,-60.673161 -<br>32.981846,-60.671075 -32.98179,-60.671188 -<br>32.982288,-60.672589 -32.982122,-60.673049 -<br>32.982105,-60.68606 -32.982436,-60.686049 -<br>32.982604,-60.688629 -32.982689,-60.68866 -<br>32.981532,-60.688865 -32.979542,-60.68892 -<br>32.978732,-60.688901 -32.978223,-60.687585 -<br>32.978205,-60.687719 -32.97882,-60.685524 -<br>32.979203,-60.685575 -32.979466,-60.685561 -<br>32.97989,-60.685181 -32.979948,-60.685219 -<br>32.980173,-60.685028 -32.980181,-60.685027 -<br>32.980199,-60.684982 -32.980202,-60.684981 -<br>32.980221,-60.684932 -32.980227,-60.684957 -<br>32.980323,-60.684106 -32.980459,-60.684117 - |



*[Firmas manuscritas]*



Congreso de la Nación

13-PE-22  
OD 304  
254

|      |              |          |         |                               |  |
|------|--------------|----------|---------|-------------------------------|--|
|      |              |          |         |                               | 32.980661,-60.683913 -32.980694,-60.68415 -<br>32.981536,-60.685004 -32.981522,-60.684975 -<br>32.982083)))  |
| 1825 | Barrio Itatí | Santa Fe | Rosario | Rosario                       | ((( -60.684209 -32.978236,-60.684165 -<br>32.978105,-60.68412 -32.978109,-60.684038 -<br>32.978129,-60.683933 -32.978056,-60.683872 -<br>32.978067,-60.683733 -32.97808,-60.683728 -<br>32.97807,-60.683563 -32.978072,-60.683555 -<br>32.978027,-60.683302 -32.978045,-60.6834 -<br>32.978376,-60.684209 -32.978236)))  |
| 1826 | La Guardia   | Santa Fe | Rosario | Rosario                       | ((( -60.663753 -32.989657,-60.664024 -<br>32.989076,-60.66456 -32.988984,-60.664367 -<br>32.988046,-60.664225 -32.987929,-60.662238 -<br>32.990939,-60.662237 -32.99106,-60.662597 -<br>32.991068,-60.66342 -32.990011,-60.663659 -<br>32.989903,-60.663671 -32.989757,-60.663753 -<br>32.989657)))  |
| 1827 | Triángulo    | Santa Fe | Rosario | Rosario                       | ((( -60.692653 -32.95873,-60.692026 -<br>32.958715,-60.691948 -32.95879,-60.691897 -<br>32.958975,-60.691225 -32.959154,-60.690933 -<br>32.959255,-60.69073 -32.959491,-60.690201 -<br>32.95992,-60.689788 -32.960263,-60.689607 -<br>32.960379,-60.689152 -32.960709,-60.688873 -<br>32.960859,-60.688577 -32.961012,-60.687964 -<br>32.961255,-60.687716 -32.961373,-60.687118 -<br>32.961559,-60.686801 -32.961613,-60.686358 -<br>32.961715,-60.686351 -32.961715,-60.686222 -<br>32.961721,-60.685044 -32.961928,-60.685096 -<br>32.962206,-60.685512 -32.962129,-60.68556 -<br>32.962204,-60.686135 -32.962056,-60.68626 -<br>32.962036,-60.686384 -32.961935,-60.686619 -<br>32.96193,-60.686639 -32.962022,-60.68718 -<br>32.961884,-60.687638 -32.961924,-60.68782 -<br>32.962048,-60.68796 -32.962492,-60.688123 -<br>32.963191,-60.688741 -32.96307,-60.688849 -<br>32.963474,-60.688989 -32.963452,-60.689026 -<br>32.963542,-60.688981 -32.963572,-60.689028 -<br>32.963761,-60.689003 -32.96397,-60.689045 -<br>32.964205,-60.689833 -32.964112,-60.690166 -<br>32.964086,-60.690587 -32.963902,-60.691004 -<br>32.963708,-60.691388 -32.963564,-60.691634 -<br>32.96348,-60.692446 -32.963502,-60.692479 -<br>32.962588,-60.692522 -32.961041,-60.692547 -<br>32.960992,-60.692569 -32.960196,-60.692624 -<br>32.959168,-60.692653 -32.95873))) |
| 1828 | La Palmera   | Santa Fe | Rosario | Rosario                       | ((( -60.722016 -32.953637,-60.722037 -<br>32.953876,-60.722278 -32.954114,-60.722231 -<br>32.955273,-60.722124 -32.956344,-60.723255 -<br>32.956425,-60.723257 -32.957196,-60.724951 -<br>32.957266,-60.724969 -32.956468,-60.725246 -<br>32.956374,-60.722016 -32.953637)))   |
| 1829 | La Antena    | Santa Fe | Rosario | Villa<br>Gobernador<br>Gálvez | ((( -60.639122 -33.03822,-60.639196 -<br>33.036482,-60.638154 -33.036441,-60.638218 -<br>33.035499,-60.636155 -33.035433,-60.635019 -<br>33.036893,-60.634923 -33.037109,-60.634868 -<br>33.037428,-60.638517 -33.037648,-60.638482 -<br>33.038187,-60.639122 -33.03822)))   |





Congreso de la Nación

13-PE-22  
OD 304  
255

|      |                 |          |             |                         |  |
|------|-----------------|----------|-------------|-------------------------|--|
| 1830 | Triángulo       | Santa Fe | Rosario     | Villa Gobernador Gálvez | ((( -60.639134 -33.034622, -60.639228 -33.035543, -60.641289 -33.035585, -60.642536 -33.036097, -60.642678 -33.035882, -60.642781 -33.035748, -60.640795 -33.034782, -60.64071 -33.034957, -60.639324 -33.034313, -60.639149 -33.034562, -60.639134 -33.034622)))  |
| 1831 | Felisa          | Santa Fe | San Lorenzo | San Lorenzo             | ((( -60.737069 -32.762441, -60.737264 -32.763172, -60.737478 -32.763145, -60.737803 -32.763942, -60.739964 -32.763503, -60.739802 -32.762757, -60.740826 -32.762594, -60.741761 -32.762423, -60.742602 -32.76228, -60.742752 -32.762787, -60.743582 -32.762643, -60.743783 -32.762097, -60.743976 -32.762063, -60.744226 -32.761379, -60.743407 -32.761585, -60.742808 -32.7617, -60.742838 -32.761833, -60.742599 -32.761872, -60.742593 -32.761906, -60.74186 -32.762013, -60.741842 -32.761956, -60.741408 -32.762032, -60.741384 -32.761996, -60.74128 -32.762015, -60.74125 -32.762069, -60.740733 -32.762187, -60.740618 -32.761731, -60.738331 -32.762117, -60.737923 -32.762286, -60.737538 -32.762355, -60.737069 -32.762441)))   |
| 1832 | Barrio Arroyito | Santa Fe | Rosario     | Villa Gobernador Gálvez | ((( -60.644409 -33.020468, -60.643669 -33.019309, -60.639318 -33.025804, -60.641291 -33.025825, -60.641398 -33.023994, -60.641587 -33.023728, -60.646875 -33.023878, -60.646904 -33.022673, -60.646348 -33.022374, -60.645268 -33.022303, -60.644682 -33.022056, -60.644433 -33.021614, -60.644409 -33.020468)))   |
| 1833 | Piamonte        | Santa Fe | Rosario     | Rosario                 | ((( -60.679504 -33.025731, -60.679397 -33.026455, -60.679317 -33.02693, -60.678284 -33.026897, -60.678267 -33.026429, -60.675308 -33.026344, -60.675178 -33.02791, -60.674869 -33.027903, -60.674596 -33.027906, -60.674633 -33.026979, -60.674213 -33.026965, -60.674279 -33.026322, -60.672645 -33.026262, -60.672567 -33.026997, -60.671917 -33.027001, -60.671939 -33.027381, -60.67157 -33.027375, -60.671527 -33.026878, -60.670086 -33.026831, -60.670085 -33.026997, -60.669589 -33.026985, -60.669573 -33.026767, -60.669848 -33.026753, -60.669753 -33.02621, -60.670171 -33.026221, -60.670391 -33.025348, -60.669975 -33.025338, -60.66996 -33.024979, -60.670342 -33.024995, -60.670263 -33.024494, -60.670271 -33.024269, -60.670582 -33.024262, -60.670679 -33.024448, -60.670894 -33.024735, -60.67154 -33.024726, -60.671878 -33.024654, -60.672419 -33.024689, -60.672931 -33.024681, -60.673083 -33.024332, -60.673086 -33.02413, -60.673933 -33.024128, -60.673911 -33.024859, -60.674128 -33.024883, -60.67458 -33.02484, -60.675472 -33.024989, -60.675577 -33.023783, -60.677156 -33.023812, -60.677151 -33.023873, -60.679744 -33.023923, -60.680337 -33.023923, -60.680408 -33.024213, -60.680815 -33.02576, -60.679504 -33.025731))) |
| 1834 | Cañaveral       | Santa Fe | Rosario     | Granadero Baigorria     | ((( -60.715673 -32.845298, -60.718855 -32.848495, -60.719071 -32.848378, -60.715824 -32.845121, -60.715673 -32.845298)))   |



*[Firmas manuscritas]*



Congreso de la Nación

13-PE-22  
OD 304  
256

|      |                     |          |         |                         |  |
|------|---------------------|----------|---------|-------------------------|--|
| 1835 | Los Hornitos        | Santa Fe | Rosario | Rosario                 | ((( -60.726674 -32.961786, -60.726687 -32.961085, -60.725731 -32.961038, -60.725716 -32.961541, -60.725048 -32.9615, -60.725021 -32.962465, -60.727206 -32.962497, -60.727238 -32.962105, -60.727274 -32.962074, -60.727288 -32.961805, -60.726674 -32.961786)))   |
| 1836 | Kennedy Abajo       | Santa Fe | Rosario | Villa Gobernador Gálvez | ((( -60.591219 -33.028708, -60.591229 -33.028428, -60.590859 -33.028395, -60.590232 -33.028442, -60.589799 -33.028675, -60.589365 -33.028766, -60.589165 -33.028855, -60.589012 -33.029046, -60.588852 -33.029261, -60.588743 -33.029308, -60.588698 -33.029514, -60.58907 -33.029731, -60.589462 -33.029722, -60.589891 -33.029651, -60.590086 -33.029515, -60.590701 -33.029506, -60.590956 -33.029034, -60.591126 -33.028867, -60.591219 -33.028708)))  |
| 1837 | Nuevo Alberdi Oeste | Santa Fe | Rosario | Rosario                 | ((( -60.728505 -32.897087, -60.727953 -32.89688, -60.728472 -32.896234, -60.728648 -32.896144, -60.729046 -32.895723, -60.729095 -32.895284, -60.729171 -32.895147, -60.729279 -32.895096, -60.729379 -32.894981, -60.729455 -32.894654, -60.727411 -32.894587, -60.727442 -32.89341, -60.725459 -32.893313, -60.725462 -32.893197, -60.722582 -32.893101, -60.722751 -32.892945, -60.722839 -32.892781, -60.723224 -32.892793, -60.723645 -32.892654, -60.724047 -32.892305, -60.729541 -32.89244, -60.729598 -32.890204, -60.730801 -32.890223, -60.730867 -32.888098, -60.730574 -32.887969, -60.731805 -32.887227, -60.731831 -32.887031, -60.737863 -32.887152, -60.732043 -32.894686, -60.731504 -32.895167, -60.730242 -32.895728, -60.729802 -32.896119, -60.729024 -32.896513, -60.728505 -32.897087))) |
| 1838 | Arroyito            | Santa Fe | Rosario | Rosario                 | ((( -60.692767 -32.915363, -60.69363 -32.915377, -60.693793 -32.911288, -60.692702 -32.911072, -60.691975 -32.913176, -60.692279 -32.914282, -60.692813 -32.914278, -60.692805 -32.914514, -60.693012 -32.914516, -60.693003 -32.91475, -60.692811 -32.914737, -60.692767 -32.915363)))  |
| 1839 | Travesia            | Santa Fe | Rosario | Rosario                 | ((( -60.693738 -32.911253, -60.693819 -32.909572, -60.693869 -32.908754, -60.693989 -32.907826, -60.69415 -32.907369, -60.693875 -32.90734, -60.693529 -32.908671, -60.69346 -32.908929, -60.693405 -32.909325, -60.693263 -32.909847, -60.69314 -32.910144, -60.693021 -32.910611, -60.692803 -32.911081, -60.693738 -32.911253)))  |
| 1840 | Costa Esperanza     | Santa Fe | Rosario | Villa Gobernador Gálvez | ((( -60.601208 -33.025281, -60.602679 -33.025306, -60.602699 -33.024761, -60.601934 -33.024736, -60.601942 -33.024493, -60.60039 -33.024453, -60.600404 -33.023405, -60.597733 -33.023236, -60.596597 -33.023369, -60.59548 -33.02394, -60.594345 -33.024995, -60.593709 -33.0253, -60.593492 -33.025908, -60.592802 -33.026531, -60.592144 -33.027186, -60.592113 -33.027734, -60.592548 -33.027755, -60.592544 -33.027844, -60.592913 -33.027868, -60.592929 -   |



*[Firmas manuscritas]*





Congreso de la Nación

13-PE-22  
OD 304  
257

|      |                |          |         |               |   |
|------|----------------|----------|---------|---------------|---|
|      |                |          |         |               | 33.027246,-60.593412 -33.027281,-60.593869 -<br>33.026914,-60.593638 -33.02647,-60.594527 -<br>33.02561,-60.595248 -33.025416,-60.597097 -<br>33.025657,-60.601219 -33.025925,-60.601208 -<br>33.025281)))  |
| 1841 | Los Unidos     | Santa Fe | Rosario | Rosario       | ((((-60.75225 -32.939581,-60.755254 -<br>32.939613,-60.755285 -32.938111,-60.755886 -<br>32.938132,-60.755864 -32.937482,-60.752478 -<br>32.93735,-60.752387 -32.937022,-60.752977 -<br>32.937004,-60.752965 -32.936715,-60.753133 -<br>32.936711,-60.753131 -32.936501,-60.752919 -<br>32.936497,-60.752927 -32.93674,-60.752487 -<br>32.936736,-60.752485 -32.936613,-60.752277 -<br>32.936609,-60.752271 -32.936757,-60.751602 -<br>32.936756,-60.751609 -32.936586,-60.751416 -<br>32.936582,-60.751419 -32.936774,-60.751147 -<br>32.936771,-60.751142 -32.936994,-60.75166 -<br>32.937017,-60.751777 -32.937508,-60.75225 -<br>32.939581)),((-60.750607 -32.937946,-60.750609<br>-32.938208,-60.749513 -32.938254,-60.749201 -<br>32.937194,-60.749329 -32.93718,-60.749514 -<br>32.937214,-60.749625 -32.937499,-60.749761 -<br>32.937986,-60.750607 -32.937946))) |
| 1842 | La Antena      | Santa Fe | Rosario | Rosario       | ((((-60.745908 -32.940522,-60.745876 -<br>32.94154,-60.745029 -32.941522,-60.744953 -<br>32.942413,-60.744964 -32.942935,-60.74587 -<br>32.942957,-60.745833 -32.943683,-60.747421 -<br>32.943728,-60.747475 -32.942287,-60.747582 -<br>32.94054,-60.745908 -32.940522)))   |
| 1843 | Bajada Barbi   | Santa Fe | Rosario | Pueblo Esther | ((((-60.574225 -33.054658,-60.574335 -<br>33.054678,-60.574417 -33.054453,-60.574267 -<br>33.054283,-60.57403 -33.054153,-60.573182 -<br>33.053967,-60.57294 -33.054004,-60.572688 -<br>33.054139,-60.572585 -33.054271,-60.572453 -<br>33.05444,-60.572277 -33.05478,-60.572139 -<br>33.055045,-60.571938 -33.055839,-60.57205 -<br>33.056235,-60.572104 -33.056689,-60.572052 -<br>33.056903,-60.573063 -33.056772,-60.573179 -<br>33.056509,-60.57326 -33.05636,-60.57338 -<br>33.056217,-60.573591 -33.056026,-60.574077 -<br>33.05571,-60.574104 -33.055663,-60.574116 -<br>33.055458,-60.574071 -33.05523,-60.574061 -<br>33.055036,-60.574139 -33.054823,-60.574225 -<br>33.054658)))  |
| 1844 | La Mariposa    | Santa Fe | Rosario | General Lagos | ((((-60.537055 -33.098687,-60.536535 -<br>33.098439,-60.536328 -33.098676,-60.536599 -<br>33.098785,-60.535982 -33.099478,-60.535725 -<br>33.099604,-60.535126 -33.100239,-60.534993 -<br>33.100138,-60.534716 -33.100188,-60.534129 -<br>33.100727,-60.535203 -33.100971,-60.535443 -<br>33.100224,-60.536165 -33.099595,-60.536959 -<br>33.098993,-60.537055 -33.098687)))  |
| 1845 | Bajada Colacho | Santa Fe | Rosario | Pueblo Esther | ((((-60.556831 -33.076196,-60.557011 -<br>33.076295,-60.558074 -33.075052,-60.558287 -<br>33.07529,-60.558538 -33.074971,-60.558398 -<br>33.074876,-60.558802 -33.074209,-60.558385 -<br>33.074036,-60.557839 -33.074945,-60.557473 -<br>33.075429,-60.556831 -33.076196)))   |



*[Firmas manuscritas]*



Congreso de la Nación

13-PE-22  
OD 304  
258

|      |                              |          |         |          |  |
|------|------------------------------|----------|---------|----------|--|
| 1846 | Zona Rural<br>Costa Fighiera | Santa Fe | Rosario | Fighiera | ((( -60.4474 -33.171445,-60.447551 -33.170965,-<br>60.44745 -33.170507,-60.446964 -33.170194,-<br>60.446409 -33.170686,-60.445307 -33.169934,-<br>60.445221 -33.170069,-60.444817 -33.169836,-<br>60.444729 -33.169824,-60.44435 -33.169632,-<br>60.444246 -33.169807,-60.444534 -33.169947,-<br>60.444425 -33.170171,-60.445023 -33.170548,-<br>60.444852 -33.170724,-60.44459 -33.170606,-<br>60.444656 -33.170517,-60.444456 -33.170406,-<br>60.444333 -33.170549,-60.444254 -33.170942,-<br>60.44419 -33.171449,-60.445335 -33.172755,-<br>60.445898 -33.172446,-60.446115 -33.172265,-<br>60.4474 -33.171445)))   |
| 1847 | Los Bretes                   | Santa Fe | Rosario | Rosario  | ((( -60.618506 -32.990652,-60.618854 -<br>32.990408,-60.619004 -32.99006,-60.618865 -<br>32.98984,-60.619654 -32.989255,-60.620029 -<br>32.988967,-60.620335 -32.988787,-60.620796 -<br>32.988305,-60.620839 -32.988141,-60.620931 -<br>32.987662,-60.621001 -32.98741,-60.621108 -<br>32.986954,-60.621183 -32.986793,-60.62121 -<br>32.98642,-60.621002 -32.986337,-60.620788 -<br>32.986838,-60.620587 -32.987258,-60.620437 -<br>32.987626,-60.620394 -32.987783,-60.620265 -<br>32.988096,-60.619982 -32.988382,-60.619334 -<br>32.988867,-60.618569 -32.989426,-60.618347 -<br>32.989594,-60.618238 -32.989688,-60.618358 -<br>32.989947,-60.618563 -32.990166,-60.618361 -<br>32.990278,-60.618506 -32.990652)))  |
| 1848 | Villa Tablada                | Santa Fe | Rosario | Rosario  | ((( -60.630483 -32.985554,-60.629158 -<br>32.985732,-60.629091 -32.985493,-60.628788 -<br>32.985527,-60.62876 -32.985388,-60.628225 -<br>32.985182,-60.628195 -32.984642,-60.629391 -<br>32.984441,-60.629464 -32.984781,-60.629647 -<br>32.984874,-60.629678 -32.984993,-60.629795 -<br>32.98498,-60.629904 -32.985336,-60.630452 -<br>32.985249,-60.630501 -32.985431,-60.631419 -<br>32.985263,-60.631461 -32.985449,-60.632111 -<br>32.985413,-60.632221 -32.985418,-60.63251 -<br>32.985417,-60.632641 -32.985385,-60.632791 -<br>32.985357,-60.633326 -32.985309,-60.633481 -<br>32.985302,-60.633966 -32.985268,-60.634299 -<br>32.985259,-60.636115 -32.985225,-60.636167 -<br>32.985569,-60.637098 -32.985558,-60.637097 -<br>32.985512,-60.637386 -32.985531,-60.637722 -<br>32.985519,-60.63793 -32.985529,-60.638393 -<br>32.985542,-60.638486 -32.985539,-60.638489 -<br>32.985445,-60.639172 -32.985454,-60.639244 -<br>32.98574,-60.638889 -32.985789,-60.638574 -<br>32.985791,-60.638425 -32.985817,-60.638215 -<br>32.985848,-60.638223 -32.985898,-60.638034 -<br>32.985926,-60.638028 -32.98589,-60.637797 -<br>32.985933,-60.637785 -32.985855,-60.637506 -<br>32.98589,-60.637511 -32.985962,-60.637436 -<br>32.985965,-60.637447 -32.986025,-60.637215 -<br>32.986067,-60.637064 -32.98616,-60.636891 -<br>32.986302,-60.636727 -32.986473,-60.636557 -<br>32.986696,-60.636471 -32.98684,-60.636372 -<br>32.986858,-60.636961 -32.990314,-60.636861 -<br>32.992552,-60.636243 -32.992547,-60.636249 -<br>32.992242,-60.636155 -32.992157,-60.635348 -<br>32.992154,-60.635455 -32.990332,-60.635089 -<br>32.990315,-60.635114 -32.990003,-60.635145 -<br>32.990003,-60.635152 -32.989884,-60.635114 -<br>32.989884,-60.635126 -32.989783,-60.635059 -<br>32.989785,-60.635007 -32.989497,-60.63487 - |



*[Firma manuscrita]*



Congreso de la Nación

13-PE-22  
OD 304  
259

|      |                  |          |         |             |   |
|------|------------------|----------|---------|-------------|---|
|      |                  |          |         |             | 32.989523,-60.634782 -32.988887,-60.635039 -<br>32.988847,-60.635482 -32.988829,-60.635246 -<br>32.987157,-60.635065 -32.986528,-60.634865 -<br>32.986559,-60.634783 -32.986174,-60.634712 -<br>32.986109,-60.634567 -32.986018,-60.634325 -<br>32.985896,-60.634044 -32.985837,-60.634044 -<br>32.985901,-60.633976 -32.985891,-60.633768 -<br>32.985855,-60.633575 -32.985837,-60.633442 -<br>32.985844,-60.633308 -32.985856,-60.633305 -<br>32.985839,-60.63294 -32.985901,-60.632909 -<br>32.985744,-60.632778 -32.985734,-60.632643 -<br>32.985704,-60.632482 -32.985727,-60.632462 -<br>32.985654,-60.63212 -32.98571,-60.631938 -<br>32.98567,-60.631448 -32.985741,-60.631149 -<br>32.985666,-60.63086 -32.985704,-60.630847 -<br>32.985613,-60.630508 -32.985668,-60.630483 -<br>32.985554)))   |
| 1849 | Tablada          | Santa Fe | Rosario | Rosario     | (((60.630612 -32.980558,-60.630579 -<br>32.980371,-60.630411 -32.980292,-60.63015 -<br>32.980198,-60.629778 -32.979961,-60.629338 -<br>32.979643,-60.629113 -32.979455,-60.629061 -<br>32.979476,-60.628966 -32.979284,-60.628867 -<br>32.978987,-60.628758 -32.9786,-60.628278 -<br>32.978678,-60.628298 -32.978763,-60.628554 -<br>32.979128,-60.629072 -32.979723,-60.629265 -<br>32.980395,-60.629369 -32.980362,-60.629395 -<br>32.980433,-60.629557 -32.980407,-60.629697 -<br>32.980348,-60.629761 -32.980308,-60.629805 -<br>32.980264,-60.630261 -32.980417,-60.630612 -<br>32.980558)))   |
| 1850 | Virgen del Luján | Santa Fe | Rosario | Arroyo Seco | (((60.519407 -33.147485,-60.519074 -<br>33.147205,-60.524064 -33.142776,-60.524432 -<br>33.14316,-60.519407 -33.147485)))   |
| 1851 | Mangrullo        | Santa Fe | Rosario | Rosario     | (((60.614708 -32.998864,-60.614857 -<br>32.998575,-60.614823 -32.998545,-60.61431 -<br>32.999091,-60.6141 -32.99891,-60.614112 -<br>32.998737,-60.614334 -32.998485,-60.614425 -<br>32.998365,-60.614267 -32.99818,-60.614365 -<br>32.998092,-60.614581 -32.997942,-60.614985 -<br>32.996726,-60.615003 -32.996727,-60.615082 -<br>32.99652,-60.614992 -32.996474,-60.614525 -<br>32.996339,-60.614039 -32.996252,-60.613535 -<br>32.996151,-60.613381 -32.996015,-60.613336 -<br>32.995891,-60.613384 -32.995695,-60.613422 -<br>32.995597,-60.613712 -32.995353,-60.613817 -<br>32.995326,-60.614065 -32.995383,-60.614514 -<br>32.995565,-60.614607 -32.99542,-60.615296 -<br>32.995747,-60.615801 -32.994691,-60.61525 -<br>32.994405,-60.615342 -32.994116,-60.616055 -<br>32.994235,-60.616131 -32.994281,-60.616107 -<br>32.994464,-60.616548 -32.994537,-60.616556 -<br>32.994542,-60.616634 -32.994768,-60.616984 -<br>32.994906,-60.617097 -32.995082,-60.617071 -<br>32.995202,-60.616697 -32.996096,-60.616681 -<br>32.996378,-60.616591 -32.996386,-60.616335 -<br>32.996738,-60.616485 -32.997238,-60.616581 -<br>32.997513,-60.616664 -32.9976,-60.616709 -<br>32.99725,-60.616618 -32.997053,-60.61666 -<br>32.997033,-60.61721 -32.997032,-60.617167 -<br>32.997232,-60.617097 -32.997537,-60.617093 -<br>32.997904,-60.617082 -32.998095,-60.617095 -<br>32.998338,-60.616773 -32.998397,-60.616664 -<br>32.998487,-60.615977 -32.998744,-60.615594 - |



*[Firma manuscrita]*



Congreso de la Nación

13-PE-22

OD 304

260

|      |                      |          |             |                           |   |
|------|----------------------|----------|-------------|---------------------------|---|
|      |                      |          |             |                           | 32.998889,-60.615494 -32.998752,-60.615053 -<br>32.998868,-60.615079 -32.998947,-60.614928 -<br>32.998992,-60.614948 -32.999048,-60.614803 -<br>32.999087,-60.614708 -32.998864)))  |
| 1852 | Francetti I          | Santa Fe | Rosario     | Rosario                   | ((( -60.720983 -32.956392,-60.720072 -<br>32.956378,-60.72003 -32.957057,-60.720909 -<br>32.957089,-60.720983 -32.956392)))   |
| 1853 | San Martín Sur       | Santa Fe | Rosario     | Rosario                   | ((( -60.650877 -33.016841,-60.647164 -<br>33.016703,-60.646206 -33.016689,-60.64595 -<br>33.016677,-60.645848 -33.016636,-60.64555 -<br>33.016616,-60.644259 -33.018624,-60.644864 -<br>33.019181,-60.646101 -33.019894,-60.646606 -<br>33.020124,-60.646666 -33.020126,-60.647288 -<br>33.020153,-60.647932 -33.020432,-60.648605 -<br>33.020674,-60.649541 -33.018901,-60.65049 -<br>33.019277,-60.650245 -33.019853,-60.651122 -<br>33.020236,-60.651396 -33.019679,-60.652352 -<br>33.020153,-60.652771 -33.020262,-60.652919 -<br>33.021257,-60.653363 -33.021424,-60.653001 -<br>33.019772,-60.652378 -33.017027,-60.650877 -<br>33.016841))) |
| 1854 | San Martín A         | Santa Fe | Rosario     | Rosario                   | ((( -60.650703 -33.008653,-60.650751 -<br>33.008719,-60.650965 -33.008431,-60.651267 -<br>33.007975,-60.651709 -33.007318,-60.651979 -<br>33.006913,-60.651901 -33.006854,-60.651335 -<br>33.007684,-60.650703 -33.008653)))  |
| 1855 | San Martín           | Santa Fe | Rosario     | Rosario                   | ((( -60.639069 -32.980997,-60.638073 -<br>32.980976,-60.638169 -32.981409,-60.638483 -<br>32.981343,-60.638707 -32.981282,-60.638779 -<br>32.981326,-60.63889 -32.981331,-60.639012 -<br>32.981314,-60.639001 -32.98126,-60.639416 -<br>32.981279,-60.639656 -32.98119,-60.63956 -<br>32.980905,-60.639069 -32.980997)))  |
| 1856 | La Via               | Santa Fe | Rosario     | Rosario                   | ((( -60.629583 -32.970645,-60.629694 -<br>32.971065,-60.629188 -32.971066,-60.629036 -<br>32.971123,-60.628864 -32.971149,-60.628206 -<br>32.97115,-60.628153 -32.970968,-60.629583 -<br>32.970645)))   |
| 1857 | Barrio Norte         | Santa Fe | San Lorenzo | San Lorenzo               | ((( -60.735154 -32.71989,-60.735577 -<br>32.721794,-60.739682 -32.721336,-60.739104 -<br>32.71827,-60.738325 -32.71836,-60.737771 -<br>32.718471,-60.73629 -32.719413,-60.735154 -<br>32.71989)))   |
| 1858 | Mateo Gálvez         | Santa Fe | San Lorenzo | San Lorenzo               | ((( -60.732871 -32.720902,-60.732924 -<br>32.72113,-60.735095 -32.720893,-60.735002 -<br>32.720003,-60.734466 -32.720193,-60.732801 -<br>32.720405,-60.732631 -32.720405,-60.73269 -<br>32.720947,-60.732871 -32.720902)))  |
| 1859 | Zona Rural de Puerto | Santa Fe | San Lorenzo | Puerto General San Martín | ((( -60.769814 -32.696921,-60.77024 -<br>32.697146,-60.769864 -32.697996,-60.769293 -<br>32.697629,-60.769814 -32.696921)))   |



Handwritten signatures and initials.



*Congreso de la Nación*

13-PE-22  
OD 304  
261

|      |                       |          |             |                           |  |
|------|-----------------------|----------|-------------|---------------------------|--|
| 1860 | Petróleo              | Santa Fe | San Lorenzo | Puerto General San Martín | ((( -60.734894 -32.719643, -60.734724 -32.718849, -60.732667 -32.719145, -60.732845 -32.720063, -60.733466 -32.720032, -60.734894 -32.719643)))  |
| 1861 | San Sebastián         | Santa Fe | San Lorenzo | Puerto General San Martín | ((( -60.768941 -32.701351, -60.767884 -32.70154, -60.768079 -32.702609, -60.767751 -32.7027, -60.767949 -32.703521, -60.7676 -32.703615, -60.767763 -32.704345, -60.767966 -32.704366, -60.767775 -32.705086, -60.767554 -32.70514, -60.767253 -32.70519, -60.767103 -32.705816, -60.76721 -32.705996, -60.767035 -32.706229, -60.767093 -32.706361, -60.766899 -32.706603, -60.766515 -32.70722, -60.766113 -32.707775, -60.766429 -32.707943, -60.765918 -32.708695, -60.76568 -32.708629, -60.76514 -32.709349, -60.764647 -32.709055, -60.764094 -32.709789, -60.764371 -32.709995, -60.763929 -32.710661, -60.763559 -32.710471, -60.762964 -32.711242, -60.762359 -32.712068, -60.763544 -32.711858, -60.763803 -32.711878, -60.764431 -32.711664, -60.764969 -32.709996, -60.765698 -32.709745, -60.766469 -32.709619, -60.767148 -32.707487, -60.767537 -32.706241, -60.767835 -32.705161, -60.768301 -32.703348, -60.768941 -32.701351))) |
| 1862 | Santa Lucía Viejo     | Santa Fe | Rosario     | Rosario                   | ((( -60.728722 -32.948953, -60.729665 -32.948992, -60.730649 -32.949013, -60.731396 -32.948948, -60.731367 -32.948771, -60.731028 -32.948731, -60.731044 -32.945836, -60.730725 -32.945815, -60.730582 -32.948962, -60.729766 -32.948987, -60.729819 -32.947648, -60.729438 -32.947651, -60.72939 -32.948222, -60.729016 -32.948187, -60.72903 -32.94876, -60.728742 -32.948775, -60.728722 -32.948953)))  |
| 1863 | Santa Lucía Viejo (2) | Santa Fe | Rosario     | Rosario                   | ((( -60.725502 -32.94885, -60.724797 -32.948743, -60.724374 -32.948676, -60.724015 -32.948591, -60.723814 -32.948482, -60.723717 -32.948383, -60.72367 -32.948251, -60.723664 -32.948133, -60.723681 -32.947736, -60.724051 -32.947739, -60.724029 -32.94822, -60.72411 -32.948218, -60.72411 -32.948305, -60.72435 -32.948296, -60.724345 -32.948473, -60.72459 -32.948481, -60.725522 -32.948504, -60.725502 -32.94885)))  |
| 1864 | Los Euca              | Santa Fe | Rosario     | Rosario                   | ((( -60.722597 -32.951259, -60.726926 -32.951392, -60.726995 -32.950593, -60.725246 -32.950628, -60.725265 -32.950328, -60.725118 -32.95029, -60.725131 -32.949988, -60.725089 -32.949803, -60.724027 -32.94974, -60.723641 -32.949803, -60.723287 -32.949956, -60.723011 -32.950122, -60.722835 -32.950334, -60.722701 -32.950501, -60.72261 -32.950715, -60.722597 -32.951259)))   |
| 1865 | Nuevo Alberdi Via     | Santa Fe | Rosario     | Rosario                   | ((( -60.719849 -32.886738, -60.719474 -32.886687, -60.718772 -32.890518, -60.719125 -32.890583, -60.719849 -32.886738)))   |
| 1866 | Barrio Control        | Santa Fe | Rosario     | Rosario                   | ((( -60.735916 -32.981684, -60.734778 -  |



*[Firmas manuscritas]*



Congreso de la Nación

13-PE-22  
OD 304  
262

|      |         |          |         |         |  |
|------|---------|----------|---------|---------|--|
|      |         |          |         |         | 32.982048,-60.733835 -32.982328,-60.733109 -<br>32.982469,-60.73308 -32.982716,-60.735925 -<br>32.982278,-60.735925 -32.981843,-60.735916 -<br>32.981684)))  |
| 1867 | Cabin 9 | Santa Fe | Rosario | Pérez   | (((-60.744755 -32.964762,-60.735452 -<br>32.964538,-60.737091 -32.966386,-60.736703 -<br>32.966528,-60.733147 -32.966515,-60.733774 -<br>32.970111,-60.734633 -32.974448,-60.744776 -<br>32.974797,-60.744943 -32.971076,-60.744534 -<br>32.971054,-60.744755 -32.964762)))  |
| 1868 | La Boca | Santa Fe | Rosario | Rosario | (((-60.692462 -32.963507,-60.691775 -<br>32.963508,-60.691438 -32.963563,-60.691009 -<br>32.963713,-60.690341 -32.964024,-60.690295 -<br>32.96409,-60.690104 -32.964117,-60.689757 -<br>32.964143,-60.688811 -32.96429,-60.688897 -<br>32.964619,-60.688933 -32.964884,-60.691474 -<br>32.965003,-60.691658 -32.966417,-60.691611 -<br>32.967304,-60.691579 -32.96799,-60.691654 -<br>32.968135,-60.692275 -32.968061,-60.692326 -<br>32.966754,-60.692462 -32.963507)))   |
| 1869 | Moderno | Santa Fe | Rosario | Rosario | (((-60.692624 -32.970406,-60.692638 -<br>32.970138,-60.692022 -32.970132,-60.692045 -<br>32.969533,-60.692153 -32.969533,-60.692166 -<br>32.968969,-60.692111 -32.968969,-60.692185 -<br>32.968072,-60.691757 -32.968123,-60.691749 -<br>32.968233,-60.691674 -32.968238,-60.691655 -<br>32.968605,-60.691595 -32.969106,-60.691312 -<br>32.969836,-60.691101 -32.970524,-60.691233 -<br>32.970536,-60.691409 -32.970456,-60.691674 -<br>32.970394,-60.692045 -32.970385,-60.692624 -<br>32.970406)),((-60.691786 -32.970564,-60.69158<br>-32.970587,-60.691374 -32.97065,-60.690889 -<br>32.971016,-60.69073 -32.971158,-60.690518 -<br>32.971236,-60.690409 -32.971806,-60.690335 -<br>32.971796,-60.690278 -32.972013,-60.690257 -<br>32.972008,-60.690225 -32.972115,-60.69027 -<br>32.972124,-60.690238 -32.972211,-60.690268 -<br>32.972218,-60.690236 -32.972328,-60.690168 -<br>32.972321,-60.690113 -32.972472,-60.690015 -<br>32.972449,-60.689995 -32.972656,-60.690022 -<br>32.972664,-60.689971 -32.972885,-60.689917 -<br>32.972879,-60.689891 -32.973019,-60.689849 -<br>32.973013,-60.689821 -32.973108,-60.689804 -<br>32.973121,-60.689774 -32.973303,-60.689728 -<br>32.973299,-60.689707 -32.973384,-60.689722 -<br>32.973386,-60.689714 -32.973415,-60.689699 -<br>32.973414,-60.689633 -32.973693,-60.689679 -<br>32.973697,-60.689668 -32.973795,-60.689525 -<br>32.973788,-60.689482 -32.97396,-60.689294 -<br>32.973926,-60.689241 -32.974167,-60.689089 -<br>32.974131,-60.688757 -32.975008,-60.689023 -<br>32.975392,-60.68906 -32.975607,-60.68905 -<br>32.976188,-60.689115 -32.97619,-60.689122 -<br>32.976855,-60.688802 -32.976911,-60.68902 -<br>32.978328,-60.688926 -32.979909,-60.688846 -<br>32.980685,-60.688753 -32.981607,-60.688757 -<br>32.982835,-60.688784 -32.983675,-60.688851 -<br>32.988629,-60.688848 -32.991896,-60.689516 -<br>32.991898,-60.689424 -32.983672,-60.689522 -<br>32.983669,-60.689526 -32.984221,-60.68986 -<br>32.984222,-60.68992 -32.983196,-60.690803 -<br>32.983216,-60.690762 -32.98423,-60.691678 -<br>32.984217,-60.691848 -32.982574,-60.692366 - |



*[Firma manuscrita]*



Congreso de la Nación

13-PE-22

OD 304

263

|      |                  |          |             |                  |   |
|------|------------------|----------|-------------|------------------|---|
|      |                  |          |             |                  | 32.982582,-60.692386 -32.982309,-60.689888 -<br>32.982228,-60.68988 -32.979412,-60.692776 -<br>32.979393,-60.692791 -32.978373,-60.692 -<br>32.978347,-60.692089 -32.97642,-60.692172 -<br>32.976411,-60.692515 -32.974303,-60.692554 -<br>32.972881,-60.691699 -32.972862,-60.691786 -<br>32.970564)))   |
| 1870 | Moreno           | Santa Fe | San Lorenzo | San Lorenzo      | ((( -60.745349 -32.754544,-60.745951 -<br>32.754413,-60.746032 -32.754154,-60.744361 -<br>32.754449,-60.7442 -32.754508,-60.74433 -<br>32.754774,-60.744423 -32.754805,-60.744486 -<br>32.754949,-60.745264 -32.754783,-60.745349 -<br>32.754544)))   |
| 1871 | La Favelita      | Santa Fe | San Lorenzo | San Lorenzo      | ((( -60.752244 -32.750236,-60.751927 -<br>32.748795,-60.750582 -32.749,-60.75094 -<br>32.750491,-60.75142 -32.750413,-60.751604 -<br>32.751009,-60.752319 -32.750883,-60.753323 -<br>32.750685,-60.753247 -32.75043,-60.752925 -<br>32.750503,-60.752833 -32.750236,-60.752244 -<br>32.750236)))  |
| 1872 | Capitan Bermúdez | Santa Fe | San Lorenzo | San Lorenzo      | ((( -60.751057 -32.736792,-60.752783 -<br>32.73443,-60.751016 -32.734729,-60.751057 -<br>32.736792)))   |
| 1873 | Empalme Graneros | Santa Fe | Rosario     | Rosario          | ((( -60.709182 -32.918214,-60.709253 -<br>32.916991,-60.708448 -32.916956,-60.708418 -<br>32.917466,-60.708524 -32.917484,-60.708507 -<br>32.917626,-60.708372 -32.917625,-60.70831 -<br>32.918242,-60.708374 -32.918249,-60.708391 -<br>32.918464,-60.708366 -32.918607,-60.708333 -<br>32.918793,-60.708295 -32.918838,-60.708292 -<br>32.919013,-60.708412 -32.919023,-60.708387 -<br>32.919316,-60.708254 -32.919319,-60.708206 -<br>32.919819,-60.708377 -32.919832,-60.708361 -<br>32.920005,-60.708693 -32.920007,-60.708761 -<br>32.919001,-60.709148 -32.919012,-60.709196 -<br>32.918764,-60.709459 -32.918748,-60.709475 -<br>32.918545,-60.709464 -32.918448,-60.709472 -<br>32.918206,-60.709182 -32.918214))) |
| 1874 | Barrio Larrea    | Santa Fe | Rosario     | Rosario          | ((( -60.717625 -32.913626,-60.717629 -<br>32.913351,-60.716437 -32.913237,-60.715852 -<br>32.913222,-60.715819 -32.913572,-60.715954 -<br>32.913579,-60.716711 -32.913603,-60.716807 -<br>32.913607,-60.716963 -32.913613,-60.71704 -<br>32.913628,-60.717625 -32.913626)))   |
| 1875 | Barrio Quinta    | Santa Fe | San Lorenzo | Capitán Bermúdez | ((( -60.724991 -32.828851,-60.724942 -<br>32.830475,-60.727669 -32.830629,-60.727684 -<br>32.829477,-60.728852 -32.829524,-60.728906 -<br>32.829066,-60.726704 -32.82895,-60.726532 -<br>32.828914,-60.724991 -32.828851)))   |
| 1876 | Carrillo         | Santa Fe | San Lorenzo | Capitán Bermúdez | ((( -60.723909 -32.807796,-60.723769 -<br>32.807328,-60.720675 -32.807894,-60.720797 -<br>32.808356,-60.723909 -32.807796)))  |
| 1877 | San              | Santa Fe | Rosario     | Rosario          | ((( -60.686209 -32.967745,-60.68505 -32.96795,-   |



*[Firmas manuscritas]*



Congreso de la Nación

13-PE-22  
OD 304  
264

|      |                              |          |         |         |   |
|------|------------------------------|----------|---------|---------|---|
|      | Francisquito III             |          |         |         | 60.685022 -32.967982,-60.685138 -32.968487,-<br>60.685187 -32.968512,-60.68634 -32.968285,-<br>60.686368 -32.96824,-60.686256 -32.967784,-<br>60.686209 -32.967745)))   |
| 1878 | San Francisquito             | Santa Fe | Rosario | Rosario | ((( -60.685229 -32.963742,-60.681978 -<br>32.964319,-60.68253 -32.966584,-60.684629 -<br>32.96623,-60.684671 -32.966388,-60.685002 -<br>32.966381,-60.685043 -32.966415,-60.685237 -<br>32.96638,-60.685263 -32.966454,-60.685345 -<br>32.966443,-60.685375 -32.966521,-60.685514 -<br>32.966503,-60.68549 -32.966333,-60.685692 -<br>32.966281,-60.685837 -32.966218,-60.685802 -<br>32.966109,-60.685714 -32.966064,-60.685336 -<br>32.966109,-60.685087 -32.96492,-60.685502 -<br>32.964829,-60.685229 -32.963742)))   |
| 1879 | San Francisquito de Las Vías | Santa Fe | Rosario | Rosario | ((( -60.679146 -32.963087,-60.679189 -<br>32.963252,-60.679571 -32.963178,-60.679564 -<br>32.963153,-60.680397 -32.962998,-60.680402 -<br>32.963018,-60.680487 -32.963001,-60.680482 -<br>32.962976,-60.680612 -32.962949,-60.680628 -<br>32.963013,-60.68092 -32.962941,-60.680898 -<br>32.962853,-60.681402 -32.962756,-60.681405 -<br>32.962774,-60.681465 -32.96276,-60.681456 -<br>32.962723,-60.681552 -32.962699,-60.681564 -<br>32.962738,-60.681752 -32.962708,-60.681896 -<br>32.962687,-60.681899 -32.962702,-60.68204 -<br>32.962671,-60.682034 -32.962651,-60.682263 -<br>32.962593,-60.682237 -32.962485,-60.684902 -<br>32.962019,-60.68486 -32.961836,-60.684634 -<br>32.961872,-60.684635 -32.961897,-60.682272 -<br>32.962322,-60.681334 -32.962471,-60.681318 -<br>32.96241,-60.681012 -32.962472,-60.681026 -<br>32.962558,-60.680779 -32.962599,-60.680809 -<br>32.96279,-60.679146 -32.963087)),(-60.678883<br>-32.963351,-60.678829 -32.963123,-60.678236 -<br>32.963235,-60.678191 -32.963098,-60.676721 -<br>32.963376,-60.676767 -32.963548,-60.678087 -<br>32.963305,-60.678136 -32.963515,-60.678593 -<br>32.963424,-60.67859 -32.963412,-60.678883 -<br>32.963351))) |
| 1880 | Villa Oculta                 | Santa Fe | Rosario | Rosario | ((( -60.721057 -32.88074,-60.722064 -<br>32.875608,-60.722105 -32.875216,-60.721673 -<br>32.875197,-60.721183 -32.875621,-60.721175 -<br>32.87596,-60.721333 -32.875982,-60.721037 -<br>32.877513,-60.719905 -32.87749,-60.719419 -<br>32.87749,-60.719433 -32.877619,-60.719898 -<br>32.877666,-60.720985 -32.877746,-60.720657 -<br>32.879095,-60.720249 -32.880338,-60.72062 -<br>32.880352,-60.720135 -32.882739,-60.719756 -<br>32.882719,-60.719778 -32.882318,-60.719077 -<br>32.882303,-60.719071 -32.882495,-60.717796 -<br>32.882456,-60.717786 -32.883126,-60.720047 -<br>32.883228,-60.719858 -32.884452,-60.720282 -<br>32.884481,-60.72005 -32.885794,-60.720588 -<br>32.885852,-60.720678 -32.884142,-60.72081 -<br>32.883259,-60.721268 -32.880745,-60.721057 -<br>32.88074)))  |
| 1881 | Tablada                      | Santa Fe | Rosario | Rosario | ((( -60.625491 -32.978272,-60.625609 -<br>32.978468,-60.625842 -32.978745,-60.626211 -<br>32.979087,-60.627022 -32.978944,-60.626992 -<br>32.979136,-60.626961 -32.979184,-60.626969 -  |



*[Firma manuscrita]*





Congreso de la Nación

13-PE-22  
OD 304  
265

|      |               |          |             |                   |   |
|------|---------------|----------|-------------|-------------------|---|
|      |               |          |             |                   | 32.97931,-60.626808 -32.979837,-60.626743 -<br>32.980213,-60.626643 -32.98025,-60.626535 -<br>32.9815,-60.62653 -32.981548,-60.627957 -<br>32.981578,-60.628179 -32.985214,-60.628033 -<br>32.985305,-60.626519 -32.98445,-60.626194 -<br>32.984322,-60.625336 -32.984215,-60.625332 -<br>32.983943,-60.625652 -32.982759,-60.625815 -<br>32.981941,-60.6259 -32.98172,-60.626154 -<br>32.981192,-60.625912 -32.980065,-60.625787 -<br>32.979836,-60.625449 -32.979247,-60.625137 -<br>32.978438,-60.6251 -32.97834,-60.624124 -<br>32.974747,-60.62395 -32.973691,-60.624703 -<br>32.973571,-60.624782 -32.973908,-60.624915 -<br>32.974328,-60.624999 -32.974527,-60.625448 -<br>32.976484,-60.625033 -32.976489,-60.625491 -<br>32.978272))) |
| 1882 | Copello       | Santa Fe | San Lorenzo | Capitán Bermúdez  | (((-60.722836 -32.824812,-60.727913 -<br>32.825056,-60.729105 -32.82507,-60.730528 -<br>32.821038,-60.724214 -32.820798,-60.722836 -<br>32.824812)))  |
| 1883 | El Ombú       | Santa Fe | San Lorenzo | Fray Luis Beltrán | (((-60.735134 -32.783345,-60.734916 -<br>32.783538,-60.734837 -32.783737,-60.734763 -<br>32.783901,-60.734582 -32.783947,-60.734617 -<br>32.78459,-60.73476 -32.784558,-60.736014 -<br>32.784013,-60.736199 -32.78383,-60.736548 -<br>32.782879,-60.736493 -32.782685,-60.736176 -<br>32.782753,-60.735447 -32.782889,-60.735134 -<br>32.783345)))  |
| 1884 | Batallan      | Santa Fe | San Lorenzo | Capitán Bermúdez  | (((-60.711785 -32.83161,-60.711569 -<br>32.832424,-60.711786 -32.833686,-60.711927 -<br>32.833708,-60.712075 -32.834599,-60.711946 -<br>32.834645,-60.712178 -32.836004,-60.714511 -<br>32.836045,-60.714528 -32.835647,-60.71494 -<br>32.835402,-60.712312 -32.832168,-60.711785 -<br>32.83161)))  |
| 1885 | Costanera YPF | Santa Fe | San Lorenzo | San Lorenzo       | (((-60.749578 -32.716751,-60.750325 -<br>32.716743,-60.750862 -32.716816,-60.751784 -<br>32.717005,-60.752492 -32.717303,-60.752879 -<br>32.717592,-60.753479 -32.717849,-60.754609 -<br>32.716141,-60.753791 -32.715994,-60.750427 -<br>32.716261,-60.749649 -32.716283,-60.748651 -<br>32.716112,-60.747836 -32.71613,-60.747493 -<br>32.716075,-60.746592 -32.716021,-60.745841 -<br>32.71613,-60.744716 -32.716057,-60.743955 -<br>32.716218,-60.743588 -32.716382,-60.743058 -<br>32.716459,-60.738953 -32.717874,-60.739274 -<br>32.718296,-60.739661 -32.718134,-60.742794 -<br>32.717249,-60.743899 -32.717132,-60.749578 -<br>32.716751)))   |
| 1886 | Arroyito      | Santa Fe | Rosario     | Rosario           | (((-60.694764 -32.916541,-60.69476 -<br>32.916524,-60.694161 -32.91652,-60.694194 -<br>32.916451,-60.694224 -32.915702,-60.694211 -<br>32.915513,-60.694013 -32.915514,-60.693989 -<br>32.917287,-60.694194 -32.917357,-60.694764 -<br>32.916541)))   |
| 1887 | Granaderos    | Santa Fe | San Lorenzo | Fray Luis Beltrán | (((-60.736962 -32.78342,-60.7432 -32.782349,-<br>60.74357 -32.782344,-60.745932 -32.778146,-  |



*[Firma manuscrita]*

*[Firma manuscrita]*



Congreso de la Nación

13-PE-22

OD 304

266

|      |                        |          |         |         |   |
|------|------------------------|----------|---------|---------|---|
|      |                        |          |         |         | 60.746152 -32.778115,-60.746374 -32.7772,-<br>60.745045 -32.777412,-60.744978 -32.777044,-<br>60.741484 -32.777707,-60.741382 -32.77746,-<br>60.740761 -32.777586,-60.741119 -32.776549,-<br>60.739763 -32.776835,-60.739828 -32.777581,-<br>60.738965 -32.777705,-60.736962 -32.78342)))   |
| 1888 | San Cayetano           | Santa Fe | Rosario | Rosario | (((-60.73068 -32.960968,-60.730493 -<br>32.961105,-60.731438 -32.961918,-60.732678 -<br>32.963027,-60.733114 -32.963421,-60.733096 -<br>32.964376,-60.734647 -32.964401,-60.732136 -<br>32.962198,-60.73068 -32.960968)))   |
| 1889 | Antártida<br>Argentina | Santa Fe | Rosario | Rosario | (((-60.723875 -32.93584,-60.723891 -<br>32.934875,-60.723499 -32.934873,-60.723475 -<br>32.935854,-60.723875 -32.93584)))   |
| 1890 | Godoy                  | Santa Fe | Rosario | Rosario | (((-60.72482 -32.964593,-60.72487 -32.964076,-<br>60.723692 -32.964048,-60.723663 -32.964593,-<br>60.723781 -32.964652,-60.723873 -32.964641,-<br>60.723909 -32.964583,-60.72482 -32.964593)))  |
| 1891 | Villa Pororó           | Santa Fe | Rosario | Rosario | (((-60.692924 -32.956083,-60.693158 -<br>32.956088,-60.693117 -32.957731,-60.692649 -<br>32.957708,-60.692631 -32.958102,-60.69261 -<br>32.958588,-60.691428 -32.958429,-60.69147 -<br>32.958282,-60.691632 -32.957985,-60.691769 -<br>32.95767,-60.691898 -32.957311,-60.692073 -<br>32.956811,-60.692086 -32.956738,-60.692072 -<br>32.956629,-60.692049 -32.956533,-60.692017 -<br>32.956477,-60.691972 -32.956298,-60.691876 -<br>32.955845,-60.691742 -32.955296,-60.692328 -<br>32.955176,-60.692381 -32.955174,-60.692466 -<br>32.955187,-60.692523 -32.955202,-60.692521 -<br>32.955214,-60.6926 -32.955215,-60.692604 -<br>32.955191,-60.692784 -32.955208,-60.692809 -<br>32.955194,-60.693205 -32.955195,-60.693193 -<br>32.955359,-60.692912 -32.955351,-60.692855 -<br>32.956007,-60.692924 -32.956009,-60.692924 -<br>32.956083)))  |
| 1892 | Belgrano Vía           | Santa Fe | Rosario | Rosario | (((-60.717656 -32.949895,-60.71752 -<br>32.949947,-60.717496 -32.950074,-60.717566 -<br>32.950135,-60.71765 -32.950193,-60.718094 -<br>32.950543,-60.71855 -32.950949,-60.718587 -<br>32.951052,-60.718714 -32.951141,-60.719102 -<br>32.951473,-60.719092 -32.951882,-60.719412 -<br>32.951897,-60.719411 -32.95193,-60.719618 -<br>32.951937,-60.719621 -32.952021,-60.71984 -<br>32.952028,-60.719897 -32.952118,-60.719914 -<br>32.952415,-60.720173 -32.952403,-60.720218 -<br>32.952512,-60.720528 -32.952521,-60.720558 -<br>32.952381,-60.71921 -32.95123,-60.718983 -<br>32.950932,-60.718732 -32.950729,-60.718765 -<br>32.9505,-60.718754 -32.950273,-60.718342 -<br>32.95027,-60.718151 -32.950132,-60.718055 -<br>32.949992,-60.717962 -32.949914,-60.717938 -<br>32.949755,-60.71783 -32.949677,-60.717741 -<br>32.949675,-60.717757 -32.94924,-60.717119 -<br>32.949188,-60.717094 -32.949053,-60.716938 -<br>32.949047,-60.716944 -32.948818,-60.716455 -<br>32.948773,-60.716157 -32.94886,-60.716462 -<br>32.949148,-60.716467 -32.94924,-60.716814 -<br>32.949444,-60.716922 -32.949244,-60.717656 - |



*[Firmas manuscritas]*



Congreso de la Nación

13-PE-22

OD 304

267

|      |                      |          |         |         |   |
|------|----------------------|----------|---------|---------|---|
|      |                      |          |         |         | 32.949895)))  |
| 1893 | República La Sexta   | Santa Fe | Rosario | Rosario | ((( -60.62475 -32.962544, -60.625064 -32.963691, -60.623686 -32.963969, -60.623821 -32.96457, -60.623018 -32.964699, -60.623072 -32.965213, -60.622899 -32.965319, -60.622794 -32.965451, -60.622684 -32.965757, -60.622344 -32.965771, -60.621994 -32.965253, -60.621621 -32.965219, -60.621704 -32.964551, -60.621861 -32.964333, -60.621963 -32.963802, -60.621886 -32.963276, -60.621787 -32.962801, -60.621512 -32.961961, -60.623091 -32.961651, -60.62341 -32.962805, -60.62475 -32.962544)))  |
| 1894 | Paysandú             | Santa Fe | Rosario | Funes   | ((( -60.855525 -32.909201, -60.85576 -32.910104, -60.85567 -32.910118, -60.854646 -32.91029, -60.854553 -32.910307, -60.854327 -32.9094, -60.855525 -32.909201)))   |
| 1895 | Las Delicias         | Santa Fe | Rosario | Rosario | ((( -60.658167 -32.997749, -60.65938 -32.995907, -60.660115 -32.996208, -60.660783 -32.996197, -60.660858 -32.995732, -60.661272 -32.995705, -60.661351 -32.995007, -60.661235 -32.994975, -60.661266 -32.994394, -60.660596 -32.994083, -60.661187 -32.993174, -60.661722 -32.992308, -60.661601 -32.992236, -60.662158 -32.991393, -60.661993 -32.991329, -60.660676 -32.993331, -60.659937 -32.994351, -60.660079 -32.99444, -60.660165 -32.994477, -60.659227 -32.995887, -60.658739 -32.996599, -60.658024 -32.997695, -60.658028 -32.997803, -60.658167 -32.997749))) |
| 1896 | La Paloma            | Santa Fe | Rosario | Rosario | ((( -60.635502 -33.012555, -60.635659 -33.01101, -60.635272 -33.010876, -60.635152 -33.011, -60.635236 -33.011048, -60.635098 -33.011248, -60.634957 -33.011118, -60.63472 -33.011233, -60.633919 -33.010558, -60.633675 -33.010257, -60.633286 -33.009581, -60.633092 -33.008465, -60.632154 -33.008568, -60.63202 -33.008884, -60.632721 -33.009769, -60.634104 -33.011548, -60.634104 -33.012102, -60.635263 -33.013743, -60.635502 -33.012555)))  |
| 1897 | San Martín Sur       | Santa Fe | Rosario | Rosario | ((( -60.653088 -33.020165, -60.653001 -33.019772, -60.652823 -33.018986, -60.654866 -33.019037, -60.654856 -33.019232, -60.655173 -33.019268, -60.655149 -33.019512, -60.655755 -33.019536, -60.655732 -33.020081, -60.655964 -33.020666, -60.65603 -33.02077, -60.656093 -33.02088, -60.656099 -33.020968, -60.656164 -33.021059, -60.656126 -33.02116, -60.656072 -33.021284, -60.655827 -33.0212, -60.655407 -33.021125, -60.653893 -33.020469, -60.653088 -33.020165)))   |
| 1898 | Villa Los Pescadores | Santa Fe | Rosario | Rosario | ((( -60.688488 -32.884398, -60.688105 -32.884395, -60.688098 -32.884627, -60.688054 -32.884839, -60.687971 -32.885154, -60.687891 -32.885412, -60.687835 -32.885552, -60.687912 -32.885564, -60.687799 -32.885831, -60.687792 -32.886101, -60.687811 -32.88637, -60.687894 -32.886377, -60.687848 -32.886677, -60.688219 -  |



*[Firma manuscrita]*



Congreso de la Nación

13-PE-22  
OD 304  
268

|      |                              |          |         |           |   |
|------|------------------------------|----------|---------|-----------|---|
|      |                              |          |         |           | 32.886687,-60.68825 -32.8864,-60.68833 -<br>32.886403,-60.688366 -32.886243,-60.688406 -<br>32.886245,-60.688417 -32.885913,-60.688522 -<br>32.885909,-60.688529 -32.885333,-60.688226 -<br>32.885305,-60.68827 -32.885011,-60.688509 -<br>32.884968,-60.688516 -32.884617,-60.688488 -<br>32.884398)))   |
| 1899 | Barrio Belgrano              | Santa Fe | Rosario | Rosario   | (((-60.720253 -32.949467,-60.720233 -<br>32.949334,-60.720185 -32.949272,-60.720025 -<br>32.949153,-60.719206 -32.949075,-60.719203 -<br>32.949637,-60.71978 -32.949639,-60.719838 -<br>32.949458,-60.720253 -32.949467)))  |
| 1900 | Autoestrada                  | Santa Fe | Rosario | Ibarlucea | (((-60.728977 -32.865943,-60.725971 -<br>32.868302,-60.726363 -32.868622,-60.726368 -<br>32.868951,-60.729492 -32.868978,-60.729553 -<br>32.868661,-60.729724 -32.865943,-60.728977 -<br>32.865943)))   |
| 1901 | Imperiale                    | Santa Fe | Rosario | Rosario   | (((-60.676672 -33.016646,-60.674483 -<br>33.016574,-60.674421 -33.01754,-60.676613 -<br>33.017554,-60.676672 -33.016646)))  |
| 1902 | Bella Vista Oeste            | Santa Fe | Rosario | Rosario   | (((-60.692017 -32.956477,-60.691857 -<br>32.956504,-60.69194 -32.956837,-60.692073 -<br>32.956811,-60.692086 -32.956738,-60.692072 -<br>32.956629,-60.692049 -32.956533,-60.692017 -<br>32.956477))((-60.690096 -32.954134,-60.689008 -<br>-32.949821,-60.687577 -32.950086,-60.687839 -<br>32.951195,-60.686476 -32.951447,-60.685525 -<br>32.951464,-60.685482 -32.95154,-60.685409 -<br>32.95195,-60.685381 -32.952313,-60.68582 -<br>32.952234,-60.686709 -32.952258,-60.687393 -<br>32.954953,-60.689279 -32.954631,-60.689322 -<br>32.954802,-60.68979 -32.954718,-60.689849 -<br>32.95602,-60.689093 -32.956001,-60.68914 -<br>32.956217,-60.690711 -32.956246,-60.691285 -<br>32.956258,-60.691583 -32.956239,-60.691618 -<br>32.956275,-60.691972 -32.956298,-60.691742 -<br>32.955296,-60.691611 -32.954794,-60.691615 -<br>32.954171,-60.691643 -32.953884,-60.691157 -<br>32.953871,-60.691172 -32.954135,-60.691036 -<br>32.954134,-60.691035 -32.954161,-60.690949 -<br>32.954159,-60.690952 -32.954127,-60.690771 -<br>32.954128,-60.690701 -32.954143,-60.690386 -<br>32.954144,-60.690387 -32.95415,-60.690096 -<br>32.954134))) |
| 1903 | El Sol                       | Santa Fe | Rosario | Rosario   | (((-60.709053 -32.978748,-60.709181 -<br>32.976941,-60.70642 -32.976858,-60.706395 -<br>32.978684,-60.709053 -32.978748)))  |
| 1904 | San Francisquito Vera Mujica | Santa Fe | Rosario | Rosario   | (((-60.672875 -32.965081,-60.67278 -<br>32.964825,-60.672715 -32.964712,-60.672631 -<br>32.964269,-60.672733 -32.964251,-60.672732 -<br>32.964248,-60.673971 -32.964037,-60.673915 -<br>32.963841,-60.672676 -32.964056,-60.671416 -<br>32.96427,-60.671469 -32.964447,-60.672448 -<br>32.964298,-60.672524 -32.964721,-60.672597 -<br>32.964953,-60.672696 -32.965408,-60.672741 -<br>32.965791,-60.673119 -32.967068,-60.673395 -<br>32.968247,-60.673646 -32.969405,-60.673693 -   |



*[Firmas manuscritas]*



Congreso de la Nación

13-PE-22  
OD 304  
269

|      |                   |          |         |             |  |
|------|-------------------|----------|---------|-------------|--|
|      |                   |          |         |             | 32.970004,-60.673697 -32.97053,-60.674196 -<br>32.970449,-60.674002 -32.969979,-60.674078 -<br>32.969947,-60.673943 -32.969325,-60.673686 -<br>32.968196,-60.673085 -32.966012,-60.673069 -<br>32.965885,-60.672875 -32.965081)))  |
| 1906 | Bella Vista       | Santa Fe | Rosario | Rosario     | ((( -60.68984 -33.024117,-60.689849 -<br>33.021951,-60.690109 -33.021948,-60.69012 -<br>33.021684,-60.690274 -33.021677,-60.690301 -<br>33.021266,-60.691188 -33.021281,-60.691222 -<br>33.020996,-60.690502 -33.020969,-60.690565 -<br>33.020306,-60.690553 -33.02002,-60.690761 -<br>33.020014,-60.690761 -33.0197,-60.691342 -<br>33.019696,-60.691335 -33.019147,-60.691631 -<br>33.019141,-60.691626 -33.018831,-60.691364 -<br>33.018834,-60.69135 -33.01804,-60.690621 -<br>33.018004,-60.690654 -33.015935,-60.690459 -<br>33.015957,-60.690478 -33.015567,-60.690311 -<br>33.015568,-60.690324 -33.014677,-60.689993 -<br>33.014675,-60.689399 -33.014678,-60.689346 -<br>33.014672,-60.689356 -33.017894,-60.689149 -<br>33.017896,-60.689194 -33.021157,-60.689128 -<br>33.021166,-60.689089 -33.021561,-60.689565 -<br>33.021568,-60.689571 -33.024099,-60.68984 -<br>33.024117)))   |
| 1907 | San Francisco     | Santa Fe | Rosario | Arroyo Seco | ((( -60.514702 -33.151092,-60.515121 -<br>33.151421,-60.519383 -33.14749,-60.519042 -<br>33.147194,-60.514702 -33.151092)))  |
| 1908 | Puente Gallego II | Santa Fe | Rosario | Rosario     | ((( -60.690184 -33.029802,-60.69017 -<br>33.026176,-60.689866 -33.026162,-60.689931 -<br>33.029834,-60.690184 -33.029802)))  |
| 1909 | Ludueña           | Santa Fe | Rosario | Rosario     | ((( -60.692979 -32.931113,-60.68975 -<br>32.931431,-60.689745 -32.931497,-60.689722 -<br>32.931557,-60.689676 -32.931597,-60.689674 -<br>32.931597,-60.689609 -32.931624,-60.689523 -<br>32.931627,-60.688979 -32.931593,-60.6885 -<br>32.931581,-60.688504 -32.931855,-60.688145 -<br>32.93191,-60.688148 -32.932099,-60.689357 -<br>32.932141,-60.689348 -32.932608,-60.689944 -<br>32.932621,-60.689952 -32.932521,-60.690392 -<br>32.93254,-60.690404 -32.932576,-60.690598 -<br>32.932577,-60.690614 -32.932336,-60.691098 -<br>32.932351,-60.691118 -32.932032,-60.691192 -<br>32.931969,-60.691998 -32.932004,-60.692777 -<br>32.932025,-60.692766 -32.932222,-60.692698 -<br>32.932222,-60.692687 -32.932473,-60.692788 -<br>32.932474,-60.69278 -32.932552,-60.692879 -<br>32.93255,-60.692872 -32.932805,-60.692646 -<br>32.932806,-60.692626 -32.933335,-60.692658 -<br>32.933333,-60.692647 -32.93368,-60.692608 -<br>32.933675,-60.692592 -32.933877,-60.692562 -<br>32.933925,-60.692627 -32.934189,-60.692659 -<br>32.934318,-60.692753 -32.934719,-60.692711 -<br>32.934727,-60.692773 -32.934953,-60.692908 -<br>32.934943,-60.692903 -32.935219,-60.693014 -<br>32.935202,-60.693189 -32.935198,-60.693203 -<br>32.934951,-60.693231 -32.93452,-60.69326 -<br>32.934016,-60.693259 -32.933945,-60.693287 -<br>32.933376,-60.693354 -32.933374,-60.693359 -<br>32.933072,-60.693366 -32.932875,-60.693392 -<br>32.932316,-60.693425 -32.931966,-60.6932 -<br>32.931965,-60.693208 -32.931759,-60.693463 - |



*[Firma manuscrita]*



Congreso de la Nación

13-PE-22  
OD 304  
270

|      |             |          |         |         |  |
|------|-------------|----------|---------|---------|--|
|      |             |          |         |         | 32.931756,-60.693483 -32.931328,-60.692977 -<br>32.931353,-60.692979 -32.931113)),((-60.692981<br>-32.93096,-60.693777 -32.930896,-60.695033 -<br>32.930804,-60.695021 -32.931021,-60.694508 -<br>32.930972,-60.694274 -32.930958,-60.693943 -<br>32.930963,-60.693797 -32.930967,-60.693774 -<br>32.931221,-60.69414 -32.931226,-60.694142 -<br>32.93119,-60.694566 -32.931189,-60.694565 -<br>32.931217,-60.694995 -32.931232,-60.694976 -<br>32.931577,-60.695076 -32.93158,-60.695194 -<br>32.931523,-60.695404 -32.9314,-60.696131 -<br>32.931514,-60.696364 -32.931559,-60.696506 -<br>32.931594,-60.697037 -32.931785,-60.697032 -<br>32.93183,-60.697164 -32.931854,-60.697268 -<br>32.931687,-60.69748 -32.931776,-60.697695 -<br>32.931885,-60.698184 -32.932189,-60.698418 -<br>32.932189,-60.698452 -32.931356,-60.698434 -<br>32.931354,-60.698438 -32.931143,-60.698443 -<br>32.930713,-60.698981 -32.930648,-60.700177 -<br>32.930528,-60.700175 -32.930599,-60.700433 -<br>32.930597,-60.700426 -32.930939,-60.700516 -<br>32.930953,-60.700925 -32.931039,-60.700924 -<br>32.931105,-60.701544 -32.931151,-60.701544 -<br>32.931223,-60.702202 -32.931221,-60.702245 -<br>32.930305,-60.702631 -32.930263,-60.702631 -<br>32.930299,-60.703899 -32.930201,-60.704972 -<br>32.930095,-60.705036 -32.930059,-60.705189 -<br>32.930034,-60.706026 -32.929969,-60.706093 -<br>32.930007,-60.706098 -32.930202,-60.707298 -<br>32.930226,-60.707312 -32.929853,-60.707355 -<br>32.929822,-60.707425 -32.929803,-60.709361 -<br>32.929602,-60.70954 -32.92963,-60.709541 -<br>32.930072,-60.709696 -32.930073,-60.7097 -<br>32.929744,-60.710365 -32.929691,-60.71039 -<br>32.929226,-60.709138 -32.92931,-60.709126 -<br>32.929054,-60.708643 -32.929031,-60.708333 -<br>32.928945,-60.707301 -32.928938,-60.707269 -<br>32.929519,-60.705087 -32.929746,-60.705094 -<br>32.929495,-60.705097 -32.928877,-60.704417 -<br>32.928855,-60.70441 -32.92911,-60.703938 -<br>32.929101,-60.703943 -32.928835,-60.703103 -<br>32.928821,-60.703071 -32.929286,-60.702678 -<br>32.929293,-60.702679 -32.929359,-60.702128 -<br>32.929472,-60.701716 -32.92956,-60.701733 -<br>32.928772,-60.698792 -32.928703,-60.698749 -<br>32.929808,-60.698282 -32.929807,-60.698282 -<br>32.930029,-60.698215 -32.930068,-60.697021 -<br>32.930039,-60.697068 -32.929301,-60.696502 -<br>32.92931,-60.696529 -32.928646,-60.695867 -<br>32.928633,-60.695817 -32.930009,-60.693876 -<br>32.929948,-60.693983 -32.927052,-60.69344 -<br>32.927036,-60.693464 -32.926463,-60.693279 -<br>32.926457,-60.693208 -32.928552,-60.692624 -<br>32.928557,-60.692621 -32.928715,-60.692538 -<br>32.928714,-60.692537 -32.928793,-60.692507 -<br>32.928793,-60.692506 -32.928922,-60.69243 -<br>32.928924,-60.692429 -32.929204,-60.692325 -<br>32.929206,-60.692315 -32.929404,-60.692126 -<br>32.9294,-60.692093 -32.92998,-60.692001 -<br>32.930086,-60.691688 -32.930319,-60.691264 -<br>32.930583,-60.691066 -32.930684,-60.69055 -<br>32.930908,-60.690606 -32.93114,-60.692545 -<br>32.930993,-60.692981 -32.93096)) |
| 1910 | Los Humitos | Santa Fe | Rosario | Rosario | (((60.727074 -32.969953,-60.725925 -<br>32.969946,-60.725906 -32.970247,-60.73165 -<br>32.970406,-60.731669 -32.969745,-60.731816 -<br>32.969733,-60.731891 -32.968633,-60.729512 -  |



*[Firma manuscrita]*



Congreso de la Nación

13-PE-22

OD 304

271

|      |                           |          |         |                         |  |
|------|---------------------------|----------|---------|-------------------------|--|
|      |                           |          |         |                         | 32.968557,-60.729506 -32.969306,-60.727114 -32.96925,-60.727074 -32.969953)))  |
| 1911 | Villa América             | Santa Fe | Rosario | Pérez                   | ((( -60.770556 -33.01118,-60.776515 -33.011337,-60.776594 -33.009271,-60.770574 -33.009038,-60.770556 -33.01118)))   |
| 1912 | La Resistencia            | Santa Fe | Rosario | Villa Gobernador Gálvez | ((( -60.656435 -33.036218,-60.656005 -33.036213,-60.656004 -33.036188,-60.6546 -33.036085,-60.654599 -33.036024,-60.653601 -33.035981,-60.653552 -33.036715,-60.653108 -33.03672,-60.653238 -33.034615,-60.653044 -33.034605,-60.653095 -33.032879,-60.65573 -33.032936,-60.656435 -33.036218)))   |
| 1913 | Saladillo                 | Santa Fe | Rosario | Rosario                 | ((( -60.617554 -32.995038,-60.617808 -32.994452,-60.617544 -32.994358,-60.617149 -32.995084,-60.616911 -32.99568,-60.61678 -32.996053,-60.61666 -32.997033,-60.61721 -32.997032,-60.617256 -32.996759,-60.617476 -32.996217,-60.617727 -32.995706,-60.618017 -32.995799,-60.617805 -32.996557,-60.618139 -32.996663,-60.618362 -32.996166,-60.619652 -32.99679,-60.620165 -32.997901,-60.620484 -32.997795,-60.620571 -32.997949,-60.620908 -32.997823,-60.62088 -32.997714,-60.620615 -32.997638,-60.620754 -32.997322,-60.620944 -32.997344,-60.620911 -32.997452,-60.62124 -32.997501,-60.621491 -32.997438,-60.621521 -32.997309,-60.62142 -32.997113,-60.62105 -32.997234,-60.621012 -32.997054,-60.621048 -32.996653,-60.621154 -32.996633,-60.621201 -32.996556,-60.621428 -32.996651,-60.621448 -32.996234,-60.620777 -32.996209,-60.620781 -32.996017,-60.620735 -32.996007,-60.620729 -32.995748,-60.620819 -32.995558,-60.621071 -32.995145,-60.621156 -32.994959,-60.621188 -32.994674,-60.621187 -32.994633,-60.621031 -32.994643,-60.620975 -32.994696,-60.620661 -32.994717,-60.620215 -32.994723,-60.620043 -32.994793,-60.619521 -32.99559,-60.619276 -32.995649,-60.617554 -32.995038))) |
| 1914 | Parque Alegre             | Santa Fe | Rosario | Villa Gobernador Gálvez | ((( -60.62552 -33.036557,-60.62563 -33.035056,-60.624834 -33.035024,-60.624754 -33.036524,-60.62552 -33.036557)))  |
| 1916 | Colectora Barrio Giglione | Santa Fe | Rosario | Villa Gobernador Gálvez | ((( -60.661727 -33.035137,-60.661742 -33.034812,-60.658495 -33.034664,-60.656406 -33.034629,-60.65644 -33.03488,-60.661727 -33.035137)))   |
| 1917 | Coronel Aguirre           | Santa Fe | Rosario | Villa Gobernador Gálvez | ((( -60.648033 -33.03195,-60.648566 -33.032021,-60.650783 -33.032111,-60.650882 -33.029732,-60.648065 -33.029674,-60.648033 -33.03195)))   |
| 1918 | Industrial                | Santa Fe | Rosario | Granadero Baigorria     | ((( -60.724113 -32.856935,-60.724186 -32.857213,-60.724485 -32.858476,-60.724696 -32.858455,-60.724273 -32.856608,-60.724092 -32.855972,-60.723803 -32.855187,-60.723633 -   |





Congreso de la Nación

13-PE-22

OD 304

272

|      |                 |          |         |                               |  |
|------|-----------------|----------|---------|-------------------------------|--|
|      |                 |          |         |                               | 32.85524,-60.723726 -32.855565,-60.72374 -<br>32.855686,-60.724053 -32.856651,-60.724113 -<br>32.856935)))   |
| 1919 | El Ombú         | Santa Fe | Rosario | Villa<br>Gobernador<br>Gálvez | ((( -60.646806 -33.031991,-60.646521 -<br>33.032202,-60.646527 -33.032544,-60.646526 -<br>33.033177,-60.647107 -33.033194,-60.647162 -<br>33.032811,-60.650502 -33.032899,-60.650757 -<br>33.032914,-60.652717 -33.032949,-60.652729 -<br>33.032795,-60.650703 -33.032681,-60.65069 -<br>33.032149,-60.647981 -33.032027,-60.646806 -<br>33.031991)))  |
| 1920 | Villa Manuelita | Santa Fe | Rosario | Rosario                       | ((( -60.624918 -32.988284,-60.623689 -<br>32.988161,-60.623674 -32.988128,-60.623272 -<br>32.988074,-60.622962 -32.98803,-60.622957 -<br>32.988355,-60.623013 -32.988582,-60.623118 -<br>32.988592,-60.623161 -32.988436,-60.62489 -<br>32.988482,-60.624918 -32.988284)))   |
| 1921 | Las Tacuaritas  | Misiones | Capital | Posadas                       | ((( -55.951947 -27.400461,-55.952009 -27.4006,-<br>55.952482 -27.400456,-55.952607 -27.400891,-<br>55.952717 -27.40089,-55.952906 -27.401495,-<br>55.955089 -27.400888,-55.954739 -27.39991,-<br>55.95424 -27.400038,-55.954168 -27.399964,-<br>55.953156 -27.400189,-55.952917 -27.399264,-<br>55.9527 -27.399296,-55.952968 -27.400267,-<br>55.952626 -27.400375,-55.952532 -27.40009,-<br>55.951916 -27.400262,-55.951947 -27.400461)))   |
| 1922 | Barrio Faraón   | Misiones | Capital | Posadas                       | ((( -55.944912 -27.401707,-55.945083 -<br>27.402226,-55.945111 -27.402243,-55.946192 -<br>27.401968,-55.946735 -27.401815,-55.946599 -<br>27.401339,-55.946075 -27.401465,-55.946027 -<br>27.401266,-55.94595 -27.401236,-55.945379 -<br>27.401381,-55.945427 -27.401574,-55.944912 -<br>27.401707)))  |
| 1923 | Chacra 159      | Misiones | Capital | Posadas                       | ((( -55.942555 -27.365958,-55.942975 -<br>27.365918,-55.942751 -27.364074,-55.94217 -<br>27.36394,-55.941972 -27.364027,-55.941782 -<br>27.364209,-55.940669 -27.364968,-55.940763 -<br>27.365427,-55.94083 -27.366168,-55.94201 -<br>27.366029,-55.941995 -27.36578,-55.942046 -<br>27.365768,-55.942042 -27.365732,-55.942081 -<br>27.36572,-55.942068 -27.365519,-55.94249 -<br>27.365477,-55.942555 -27.365958)))  |
| 1924 | Santa Clara 1   | Misiones | Capital | Garupá                        | ((( -55.842933 -27.458084,-55.842752 -<br>27.457851,-55.842706 -27.457791,-55.841897 -<br>27.45693,-55.841641 -27.456598,-55.841536 -<br>27.45644,-55.841414 -27.456132,-55.841309 -<br>27.45584,-55.841129 -27.455217,-55.840949 -<br>27.454897,-55.840714 -27.454515,-55.839129 -<br>27.454355,-55.839068 -27.454832,-55.838916 -<br>27.456217,-55.838865 -27.456506,-55.838811 -<br>27.45661,-55.838698 -27.457427,-55.838664 -<br>27.457511,-55.838515 -27.458544,-55.839852 -<br>27.458712,-55.841228 -27.458897,-55.842926 -<br>27.459148,-55.842933 -27.458084))) |
| 1925 | La Chacra 101   | Misiones | Capital | Posadas                       | ((( -55.93016 -27.383504,-55.930053 -  |



*[Firmas manuscritas]*






Congreso de la Nación

13-PE-22

OD 304

273

|      |              |          |         |         |   |
|------|--------------|----------|---------|---------|---|
|      |              |          |         |         | 27.382639,-55.927243 -27.382917,-55.92734 -<br>27.383803,-55.93016 -27.383504)))  |
| 1926 | La Cantera   | Misiones | Capital | Posadas | ((( -55.907721 -27.417319,-55.908 -27.417305,-<br>55.908252 -27.417292,-55.908252 -27.417317,-<br>55.908416 -27.417311,-55.908415 -27.417328,-<br>55.908525 -27.417325,-55.908525 -27.417309,-<br>55.90861 -27.417305,-55.908609 -27.417319,-<br>55.908694 -27.417317,-55.908692 -27.417365,-<br>55.908842 -27.417366,-55.908848 -27.417132,-<br>55.909011 -27.417135,-55.909006 -27.417203,-<br>55.909905 -27.417217,-55.909872 -27.41791,-<br>55.909523 -27.418011,-55.909141 -27.418087,-<br>55.908935 -27.418114,-55.908898 -27.419479,-<br>55.908709 -27.419458,-55.908676 -27.419404,-<br>55.908471 -27.41939,-55.90836 -27.419307,-<br>55.908335 -27.419126,-55.90784 -27.418864,-<br>55.907618 -27.418588,-55.90677 -27.418607,-<br>55.906263 -27.418368,-55.904776 -27.418419,-<br>55.904095 -27.418288,-55.904061 -27.418149,-<br>55.904023 -27.417941,-55.904055 -27.417894,-<br>55.904836 -27.418033,-55.904947 -27.418046,-<br>55.905313 -27.418109,-55.905796 -27.418086,-<br>55.906006 -27.418062,-55.906048 -27.418012,-<br>55.906292 -27.417996,-55.906299 -27.418065,-<br>55.907364 -27.418047,-55.907426 -27.418005,-<br>55.907462 -27.417945,-55.907467 -27.417864,-<br>55.907625 -27.417867,-55.907632 -27.417647,-<br>55.907716 -27.417602,-55.907721 -27.417319))) |
| 1927 | La Tablada   | Misiones | Capital | Posadas | ((( -55.911053 -27.420926,-55.911055 -<br>27.420629,-55.909379 -27.42079,-55.909257 -<br>27.420747,-55.90906 -27.419497,-55.908714 -<br>27.419468,-55.908927 -27.420753,-55.909112 -<br>27.421234,-55.909322 -27.421479,-55.909606 -<br>27.421552,-55.909891 -27.421466,-55.910198 -<br>27.421357,-55.910545 -27.421143,-55.911053 -<br>27.420926)))  |
| 1928 | San Onofre   | Misiones | Capital | Posadas | ((( -55.921677 -27.423142,-55.917849 -<br>27.423572,-55.917759 -27.423568,-55.916738 -<br>27.423687,-55.916708 -27.423698,-55.915662 -<br>27.423803,-55.915556 -27.423805,-55.913825 -<br>27.424019,-55.914149 -27.426522,-55.922055 -<br>27.425651,-55.921677 -27.423142)))  |
| 1929 | El Mangal    | Misiones | Capital | Posadas | ((( -55.937655 -27.36303,-55.937662 -<br>27.363123,-55.938609 -27.363,-55.938662 -<br>27.362945,-55.93857 -27.362226,-55.938553 -<br>27.362206,-55.937981 -27.362322,-55.937616 -<br>27.362355,-55.937675 -27.362718,-55.937757 -<br>27.362708,-55.937785 -27.362999,-55.937655 -<br>27.36303)))  |
| 1930 | Lapachitos   | Misiones | Capital | Posadas | ((( -55.917858 -27.41348,-55.918568 -<br>27.414429,-55.918871 -27.414808,-55.920446 -<br>27.414192,-55.921728 -27.414023,-55.922468 -<br>27.413957,-55.922346 -27.41304,-55.919959 -<br>27.413287,-55.918351 -27.413459,-55.918315 -<br>27.413231,-55.918076 -27.413244,-55.917858 -<br>27.41348)))   |
| 1931 | Villa Cariño | Misiones | Capital | Posadas | ((( -55.900826 -27.416359,-55.900612 -  |



*[Firmas manuscritas]*



Congreso de la Nación

13-PE-22  
OD 304  
274

|      |                |          |         |         |   |
|------|----------------|----------|---------|---------|---|
|      |                |          |         |         | 27.417631,-55.900788 -27.417713,-55.900843 -<br>27.41791,-55.901298 -27.418135,-55.901643 -<br>27.418208,-55.901809 -27.41813,-55.902164 -<br>27.418202,-55.902448 -27.418285,-55.902499 -<br>27.418222,-55.904031 -27.418329,-55.904013 -<br>27.418007,-55.903884 -27.417995,-55.903748 -<br>27.418071,-55.903613 -27.418119,-55.903204 -<br>27.41808,-55.902716 -27.418001,-55.902515 -<br>27.417934,-55.902344 -27.417678,-55.902373 -<br>27.417655,-55.902613 -27.417013,-55.90177 -<br>27.416835,-55.90156 -27.417294,-55.901102 -<br>27.417155,-55.901325 -27.416501,-55.900826 -<br>27.416359)))   |
| 1932 | Villa Lanús    | Misiones | Capital | Posadas | (((-55.874702 -27.430106,-55.873418 -<br>27.431468,-55.873778 -27.431586,-55.874157 -<br>27.431632,-55.875107 -27.431847,-55.875525 -<br>27.431805,-55.875615 -27.431792,-55.87704 -<br>27.432115,-55.877109 -27.431864,-55.876207 -<br>27.43118,-55.874702 -27.430106)))   |
| 1933 | Villa Stemberg | Misiones | Oberá   | Oberá   | (((-55.121997 -27.469396,-55.122882 -<br>27.47017,-55.123621 -27.469635,-55.123327 -<br>27.469473,-55.123038 -27.469114,-55.121665 -<br>27.467889,-55.121005 -27.468534,-55.11981 -<br>27.467449,-55.119522 -27.46852,-55.121268 -<br>27.470175,-55.121997 -27.469396)))  |
| 1934 | Kilómetro 11   | Misiones | Oberá   | Oberá   | (((-55.080672 -27.472737,-55.081054 -<br>27.472739,-55.08118 -27.469421,-55.080767 -<br>27.469449,-55.080672 -27.472737)))  |
| 1935 | Copisa         | Misiones | Oberá   | Oberá   | (((-55.155059 -27.475556,-55.154942 -<br>27.476712,-55.15571 -27.477489,-55.155077 -<br>27.477952,-55.153889 -27.477751,-55.154145 -<br>27.47662,-55.153704 -27.476521,-55.153807 -<br>27.476041,-55.153762 -27.476033,-55.153868 -<br>27.475576,-55.153486 -27.475495,-55.153547 -<br>27.475239,-55.153233 -27.475111,-55.153048 -<br>27.474959,-55.152775 -27.47507,-55.152504 -<br>27.474786,-55.153254 -27.47415,-55.154786 -<br>27.472524,-55.155065 -27.472586,-55.15513 -<br>27.472723,-55.155079 -27.47286,-55.157986 -<br>27.472802,-55.158494 -27.472155,-55.160391 -<br>27.471097,-55.160972 -27.47147,-55.161993 -<br>27.470108,-55.16447 -27.471384,-55.163114 -<br>27.472484,-55.162665 -27.47219,-55.16241 -<br>27.472465,-55.159552 -27.474573,-55.159239 -<br>27.474883,-55.158527 -27.475398,-55.156248 -<br>27.474217,-55.155566 -27.474242,-55.155306 -<br>27.474625,-55.155187 -27.47481,-55.155127 -<br>27.475033,-55.15517 -27.475046,-55.155059 -<br>27.475556))) |
| 1936 | Kilómetro 0    | Misiones | Oberá   | Oberá   | (((-55.168284 -27.490891,-55.168387 -<br>27.490421,-55.167613 -27.490225,-55.168133 -<br>27.489156,-55.16809 -27.48913,-55.167134 -<br>27.488774,-55.166942 -27.488872,-55.1662 -<br>27.489412,-55.166107 -27.489801,-55.166059 -<br>27.490114,-55.166292 -27.490545,-55.166608 -<br>27.490771,-55.167345 -27.491032,-55.168217 -<br>27.491169,-55.168284 -27.490891)))   |



*[Firma manuscrita]*



Congreso de la Nación

13-PE-22

OD 304

275

|      |                       |          |         |         |  |
|------|-----------------------|----------|---------|---------|--|
| 1937 | Kilometro 9 y medio   | Misiones | Oberá   | Oberá   | (((55.082938 -27.482081,-55.080365 -27.480343,-55.080087 -27.480581,-55.082593 -27.482422,-55.082938 -27.482081)))   |
| 1938 | Sargento Cabral       | Misiones | Oberá   | Oberá   | (((55.096582 -27.509944,-55.096463 -27.509999,-55.095996 -27.509585,-55.095862 -27.509502,-55.095029 -27.510305,-55.097009 -27.511672,-55.097685 -27.510893,-55.09734 -27.510662,-55.097277 -27.510672,-55.097001 -27.510449,-55.097147 -27.510299,-55.096582 -27.509944)))  |
| 1939 | Tres Esquinas         | Misiones | Oberá   | Oberá   | (((55.125322 -27.50303,-55.123878 -27.502596,-55.123436 -27.50373,-55.123965 -27.503957,-55.12462 -27.504379,-55.124975 -27.503798,-55.125322 -27.50303)))   |
| 1940 | El Progreso           | Misiones | Oberá   | Oberá   | (((55.108882 -27.516875,-55.109651 -27.51606,-55.109139 -27.515352,-55.108115 -27.514643,-55.107506 -27.514316,-55.10635 -27.515151,-55.108882 -27.516875)))   |
| 1941 | Prosol 1              | Misiones | Capital | Posadas | (((55.940941 -27.409957,-55.941976 -27.409843,-55.942073 -27.410456,-55.942162 -27.410914,-55.943152 -27.410655,-55.946122 -27.410029,-55.945601 -27.408401,-55.944718 -27.408547,-55.944534 -27.407971,-55.940761 -27.408386,-55.940941 -27.409957)))   |
| 1942 | Ducon Olero           | Misiones | Capital | Posadas | (((55.952925 -27.43179,-55.952647 -27.431085,-55.952534 -27.431031,-55.952187 -27.430164,-55.951707 -27.430583,-55.951207 -27.430994,-55.950794 -27.431255,-55.949564 -27.431927,-55.94879 -27.432529,-55.948697 -27.432614,-55.949253 -27.433152,-55.949945 -27.433828,-55.950899 -27.433127,-55.9513 -27.432504,-55.951855 -27.432083,-55.95251 -27.431569,-55.952655 -27.431904,-55.952925 -27.43179))) |
| 1943 | Miguel Lanús          | Misiones | Capital | Posadas | (((55.875561 -27.426602,-55.874732 -27.425953,-55.873974 -27.426712,-55.874831 -27.42736,-55.875561 -27.426602)))  |
| 1944 | Miguel Lanús Sector B | Misiones | Capital | Posadas | (((55.87569 -27.424882,-55.876622 -27.425577,-55.878994 -27.423057,-55.877727 -27.422098,-55.876087 -27.423709,-55.876467 -27.424089,-55.87569 -27.424882)))   |
| 1945 | Prosol 2              | Misiones | Capital | Posadas | (((55.946886 -27.421488,-55.947068 -27.422911,-55.950016 -27.422654,-55.949516 -27.421225,-55.946886 -27.421488)))   |
| 1946 | Familias Unidas       | Misiones | Capital | Posadas | (((55.967119 -27.467909,-55.966248 -27.467278,-55.964783 -27.467054,-55.963502 -27.465606,-55.961325 -27.465512,-55.960255 -27.470549,-55.959417 -27.474827,-55.959885 -27.47487,-55.961547 -27.474842,-55.963803 -27.474978,-55.964131 -27.477566,-55.964801 -27.48182,-55.967631 -27.48166,-55.97081 -   |



*[Firmas manuscritas]*



Congreso de la Nación

13-PE-22

OD 304

276

|      |                         |          |         |             |  |
|------|-------------------------|----------|---------|-------------|--|
|      |                         |          |         |             | 27.481421,-55.970761 -27.473286,-55.970771 -<br>27.470648,-55.969516 -27.469384,-55.967119 -<br>27.467909)))   |
| 1947 | Santa Clara 3           | Misiones | Capital | Garupá      | ((( -55.834383 -27.457353,-55.835105 -<br>27.45829,-55.835988 -27.459395,-55.83698 -<br>27.460403,-55.837863 -27.45516,-55.838078 -<br>27.453874,-55.83742 -27.453594,-55.836732 -<br>27.453436,-55.836181 -27.452572,-55.835678 -<br>27.452139,-55.834896 -27.451388,-55.834645 -<br>27.451523,-55.834001 -27.451885,-55.832928 -<br>27.45257,-55.83121 -27.453517,-55.834383 -<br>27.457353))) |
| 1948 | Sarmiento               | Misiones | Guaraní | San Vicente | ((( -54.473778 -26.971451,-54.474785 -<br>26.970159,-54.473975 -26.970109,-54.472895 -<br>26.969739,-54.472734 -26.969385,-54.472517 -<br>26.969489,-54.471672 -26.969285,-54.471602 -<br>26.968992,-54.46958 -26.968262,-54.469622 -<br>26.970043,-54.469655 -26.970157,-54.471112 -<br>26.970562,-54.473778 -26.971451)))  |
| 1949 | Villa de La Chacra 37   | Misiones | Capital | Posadas     | ((( -55.905215 -27.380963,-55.905216 -<br>27.381022,-55.90522 -27.381093,-55.905592 -<br>27.381075,-55.906042 -27.381051,-55.906027 -<br>27.380945,-55.905881 -27.380945,-55.905806 -<br>27.380907,-55.905715 -27.380905,-55.905658 -<br>27.380962,-55.905474 -27.380972,-55.905367 -<br>27.380949,-55.905215 -27.380963)))  |
| 1950 | Villa del Barrio Unidos | Misiones | Capital | Garupá      | ((( -55.851345 -27.460073,-55.851811 -<br>27.461019,-55.855133 -27.459512,-55.854621 -<br>27.458593,-55.851345 -27.460073)))   |
| 1951 | Sauuer                  | Misiones | Capital | Garupá      | ((( -55.858174 -27.46165,-55.8583 -27.461433,-<br>55.857022 -27.460755,-55.856888 -27.46096,-<br>55.858174 -27.46165)))  |
| 1952 | Barrio Aeroclub         | Misiones | Oberá   | Oberá       | ((( -55.127601 -27.51669,-55.128852 -<br>27.513327,-55.127983 -27.513071,-55.127225 -<br>27.515049,-55.126108 -27.514696,-55.125591 -<br>27.516074,-55.12858 -27.517415,-55.128717 -<br>27.517179,-55.127601 -27.51669)))  |
| 1953 | Bella Vista             | Misiones | Oberá   | Oberá       | ((( -55.121973 -27.512173,-55.122265 -<br>27.511366,-55.122214 -27.511164,-55.121366 -<br>27.510894,-55.120978 -27.511838,-55.121973 -<br>27.512173)))   |
| 1954 | Aeroclub                | Misiones | Oberá   | Oberá       | ((( -55.111509 -27.510227,-55.111382 -<br>27.510452,-55.111835 -27.51116,-55.112107 -<br>27.511549,-55.112417 -27.511874,-55.112867 -<br>27.510601,-55.111509 -27.510227)))  |
| 1955 | Don Santiago            | Misiones | Capital | Garupá      | ((( -55.85707 -27.463683,-55.85796 -27.464076,-<br>55.857965 -27.464154,-55.858768 -27.464603,-<br>55.859003 -27.464343,-55.859692 -27.464311,-<br>55.859694 -27.4644,-55.86071 -27.464356,-<br>55.861485 -27.46435,-55.862666 -27.464331,-<br>55.862646 -27.463574,-55.862721 -27.462917,-  |



*[Firmas manuscritas]*



Congreso de la Nación

13-PE-22  
OD 304  
277

|      |                      |          |         |         |  |
|------|----------------------|----------|---------|---------|--|
|      |                      |          |         |         | 55.861602 -27.462994,-55.85889 -27.463255,-<br>55.857358 -27.463315,-55.85707 -27.463683)))  |
| 1956 | La Esperanza         | Misiones | Capital | Garupá  | ((( -55.846446 -27.536663,-55.848849 -<br>27.535065,-55.843214 -27.52773,-55.840438 -<br>27.529568,-55.84026 -27.52931,-55.839996 -<br>27.529499,-55.839758 -27.529149,-55.839217 -<br>27.529381,-55.838752 -27.529661,-55.838292 -<br>27.529033,-55.836298 -27.530249,-55.835782 -<br>27.529548,-55.835004 -27.530011,-55.834695 -<br>27.529614,-55.833969 -27.530079,-55.834225 -<br>27.530416,-55.834549 -27.530218,-55.83532 -<br>27.531283,-55.835014 -27.531469,-55.835231 -<br>27.531768,-55.834878 -27.531984,-55.836861 -<br>27.532927,-55.846446 -27.536663))) |
| 1957 | Villa Bonita         | Misiones | Capital | Garupá  | ((( -55.863143 -27.461537,-55.86317 -<br>27.461691,-55.864779 -27.461423,-55.864902 -<br>27.461497,-55.867527 -27.461012,-55.867466 -<br>27.460859,-55.86482 -27.461268,-55.864207 -<br>27.461365,-55.864213 -27.461099,-55.863429 -<br>27.461107,-55.863482 -27.461457,-55.863143 -<br>27.461537)))   |
| 1958 | San Lucas            | Misiones | Capital | Posadas | ((( -55.922674 -27.422986,-55.92454 -<br>27.422777,-55.924305 -27.421275,-55.92364 -<br>27.421304,-55.923506 -27.421334,-55.923377 -<br>27.421395,-55.923342 -27.421488,-55.922474 -<br>27.4216,-55.922674 -27.422986)))   |
| 1959 | Papa Francisco       | Misiones | Capital | Posadas | ((( -55.871426 -27.429556,-55.87252 -<br>27.428426,-55.871603 -27.427735,-55.870459 -<br>27.428807,-55.871426 -27.429556)))  |
| 1960 | Barrio Santa Cecilia | Misiones | Capital | Posadas | ((( -55.892293 -27.424293,-55.891967 -<br>27.424743,-55.892257 -27.424805,-55.892481 -<br>27.424814,-55.892412 -27.425155,-55.892532 -<br>27.425211,-55.892302 -27.425665,-55.892673 -<br>27.4258,-55.89347 -27.425909,-55.893893 -<br>27.424661,-55.892293 -27.424293)))  |
| 1961 | Altos de Bella Vista | Misiones | Capital | Posadas | ((( -55.923484 -27.415805,-55.92328 -<br>27.413948,-55.922508 -27.414005,-55.922437 -<br>27.413971,-55.92173 -27.414034,-55.92045 -<br>27.414205,-55.920291 -27.414271,-55.919744 -<br>27.414476,-55.919163 -27.414703,-55.918886 -<br>27.414815,-55.920015 -27.41617,-55.920438 -<br>27.416123,-55.921295 -27.416053,-55.923484 -<br>27.415805)))   |
| 1962 | Osorio               | Misiones | Oberá   | Oberá   | ((( -55.085003 -27.475606,-55.084973 -<br>27.476568,-55.085072 -27.476651,-55.085034 -<br>27.477182,-55.081714 -27.477093,-55.081741 -<br>27.476512,-55.082989 -27.47649,-55.083083 -<br>27.475541,-55.085003 -27.475606)))  |
| 1963 | 112 Yohaza           | Misiones | Capital | Posadas | ((( -55.932655 -27.377311,-55.92955 -<br>27.377653,-55.929465 -27.377682,-55.929766 -<br>27.379808,-55.93073 -27.379772,-55.931193 -<br>27.379725,-55.931423 -27.379687,-55.931673 -<br>27.379603,-55.933379 -27.379393,-55.933124 -   |



*[Firmas manuscritas]*



Congreso de la Nación

13-PE-22  
OD 304  
278

|      |               |          |         |         |  |
|------|---------------|----------|---------|---------|--|
|      |               |          |         |         | 27.377645,-55.932704 -27.377668,-55.932655 -<br>27.377311)))   |
| 1964 | Santa Clara 2 | Misiones | Capital | Garupá  | (((55.842959 -27.458119,-55.842955 -<br>27.458258,-55.842979 -27.458752,-55.84313 -<br>27.459257,-55.844112 -27.459406,-55.844979 -<br>27.458978,-55.84743 -27.457928,-55.848195 -<br>27.457597,-55.849169 -27.457136,-55.848806 -<br>27.456685,-55.847939 -27.456358,-55.846296 -<br>27.455807,-55.845148 -27.455388,-55.844273 -<br>27.454868,-55.844099 -27.454942,-55.843654 -<br>27.454705,-55.841564 -27.454703,-55.841285 -<br>27.454751,-55.841334 -27.455167,-55.841592 -<br>27.456019,-55.842043 -27.456946,-55.842388 -<br>27.457424,-55.842551 -27.457578,-55.842776 -<br>27.457836,-55.842959 -27.458119)))   |
| 1965 | Chacra 120    | Misiones | Capital | Posadas | (((55.933763 -27.380346,-55.933855 -<br>27.380119,-55.933943 -27.379673,-55.933923 -<br>27.379388,-55.93401 -27.378897,-55.93442 -<br>27.37886,-55.934214 -27.377147,-55.933207 -<br>27.377239,-55.933446 -27.379127,-55.933635 -<br>27.380414,-55.933763 -27.380346)))  |
| 1966 | San Onofre II | Misiones | Capital | Posadas | (((55.915509 -27.42244,-55.91359 -27.422643,-<br>55.913803 -27.424004,-55.914677 -27.423897,-<br>55.914515 -27.4226,-55.915448 -27.422499,-<br>55.915606 -27.423799,-55.91668 -27.423686,-<br>55.916608 -27.423011,-55.917741 -27.422948,-<br>55.918663 -27.422823,-55.918755 -27.423442,-<br>55.922581 -27.423012,-55.922155 -27.419694,-<br>55.916304 -27.420218,-55.915395 -27.420107,-<br>55.91536 -27.419763,-55.91471 -27.419807,-<br>55.914763 -27.420296,-55.913298 -27.420419,-<br>55.913354 -27.420647,-55.915184 -27.420485,-<br>55.915185 -27.420607,-55.917029 -27.420538,-<br>55.917118 -27.421298,-55.917486 -27.421248,-<br>55.917671 -27.422239,-55.916577 -27.422322,-<br>55.915509 -27.42244))) |
| 1967 | San Lorenzo B | Misiones | Capital | Posadas | (((55.908848 -27.42767,-55.908854 -<br>27.428239,-55.910991 -27.427997,-55.912518 -<br>27.427852,-55.914238 -27.427714,-55.913657 -<br>27.423318,-55.91142 -27.423467,-55.91145 -<br>27.423574,-55.911405 -27.425562,-55.911313 -<br>27.425636,-55.910395 -27.425726,-55.909711 -<br>27.425696,-55.909427 -27.425786,-55.9092 -<br>27.426115,-55.90898 -27.426589,-55.908848 -<br>27.42767)))  |
| 1968 | Cerro Pelón   | Misiones | Capital | Posadas | (((55.886747 -27.362957,-55.887756 -<br>27.362843,-55.887757 -27.362674,-55.887715 -<br>27.362451,-55.887626 -27.362072,-55.887594 -<br>27.361934,-55.887115 -27.361968,-55.886999 -<br>27.362089,-55.886763 -27.362543,-55.886674 -<br>27.362921,-55.886747 -27.362957)))   |
| 1969 | Caballeriza   | Misiones | Oberá   | Oberá   | (((55.143306 -27.47819,-55.14357 -27.477227,-<br>55.141447 -27.476847,-55.141373 -27.476818,-<br>55.141568 -27.475847,-55.140068 -27.475595,-<br>55.139691 -27.475547,-55.139694 -27.4753,-<br>55.139675 -27.474905,-55.139714 -27.474269,-<br>55.139325 -27.474283,-55.138603 -27.474109,-  |



*[Firmas manuscritas]*



Congreso de la Nación

13-PE-22  
OD 304  
279

|      |                             |          |       |       |   |
|------|-----------------------------|----------|-------|-------|---|
|      |                             |          |       |       | 55.138641 -27.47337,-55.137956 -27.473333,-<br>55.137411 -27.473446,-55.136404 -27.473488,-<br>55.135998 -27.473564,-55.135842 -27.47386,-<br>55.133794 -27.474585,-55.133225 -27.474787,-<br>55.132956 -27.47494,-55.132798 -27.475086,-<br>55.13264 -27.475189,-55.132638 -27.475329,-<br>55.132721 -27.475362,-55.134462 -27.475746,-<br>55.134674 -27.474912,-55.135899 -27.475095,-<br>55.136318 -27.475155,-55.137224 -27.475304,-<br>55.137043 -27.476126,-55.138546 -27.476416,-<br>55.140284 -27.476705,-55.141419 -27.476843,-<br>55.141255 -27.477881,-55.143306 -27.47819)))  |
| 1971 | Terminación<br>Villa Blanca | Misiones | Oberá | Oberá | (((55.1148 -27.474587,-55.114717 -27.475111,-<br>55.114633 -27.475406,-55.114324 -27.47609,-<br>55.114052 -27.476004,-55.114133 -27.475806,-<br>55.113855 -27.475716,-55.113595 -27.475522,-<br>55.113786 -27.475288,-55.113863 -27.475063,-<br>55.114059 -27.474858,-55.114008 -27.47476,-<br>55.113895 -27.47465,-55.114155 -27.474243,-<br>55.114281 -27.474192,-55.1147 -27.473899,-<br>55.115003 -27.47358,-55.114886 -27.473358,-<br>55.11496 -27.472986,-55.115038 -27.472781,-<br>55.115104 -27.472442,-55.115204 -27.472474,-<br>55.115345 -27.472489,-55.115718 -27.472436,-<br>55.116258 -27.472338,-55.116506 -27.472239,-<br>55.116794 -27.472069,-55.116914 -27.471943,-<br>55.117295 -27.471398,-55.117501 -27.471206,-<br>55.117609 -27.471131,-55.11798 -27.47104,-<br>55.118252 -27.470995,-55.118558 -27.470998,-<br>55.118734 -27.470997,-55.118884 -27.470958,-<br>55.118933 -27.470925,-55.119283 -27.47126,-<br>55.119606 -27.471562,-55.118698 -27.472271,-<br>55.118854 -27.472439,-55.118201 -27.472948,-<br>55.11743 -27.473342,-55.116887 -27.473621,-<br>55.116607 -27.473784,-55.116392 -27.473946,-<br>55.115841 -27.474197,-55.115668 -27.47429,-<br>55.1148 -27.474587)))  |
| 1972 | Barrio Norte                | Misiones | Oberá | Oberá | (((55.114884 -27.473357,-55.114994 -<br>27.473582,-55.114691 -27.473899,-55.114267 -<br>27.474186,-55.114147 -27.474242,-55.113885 -<br>27.47465,-55.114003 -27.474768,-55.114051 -<br>27.474849,-55.113859 -27.475057,-55.113781 -<br>27.475291,-55.113587 -27.475527,-55.113852 -<br>27.475714,-55.113693 -27.475854,-55.113297 -<br>27.475894,-55.113083 -27.476361,-55.11256 -<br>27.476218,-55.112392 -27.476565,-55.112095 -<br>27.477091,-55.111833 -27.477001,-55.111712 -<br>27.477178,-55.1117 -27.477407,-55.111643 -<br>27.477641,-55.111536 -27.477602,-55.111343 -<br>27.477963,-55.111012 -27.477853,-55.110536 -<br>27.4777,-55.110011 -27.477896,-55.109937 -<br>27.478021,-55.109743 -27.47796,-55.109538 -<br>27.478401,-55.109075 -27.47937,-55.108317 -<br>27.479065,-55.108014 -27.479364,-55.107873 -<br>27.479467,-55.107307 -27.479254,-55.107559 -<br>27.478732,-55.107948 -27.478858,-55.108173 -<br>27.478377,-55.108415 -27.478464,-55.108618 -<br>27.47803,-55.108807 -27.478095,-55.10918 -<br>27.477701,-55.109397 -27.477123,-55.109679 -<br>27.476673,-55.10979 -27.476685,-55.109999 -<br>27.476289,-55.111172 -27.476731,-55.111436 -<br>27.476198,-55.111529 -27.476228,-55.111694 -<br>27.475871,-55.1119 -27.475956,-55.113045 -<br>27.475636,-55.113149 -27.474843,-55.113314 -<br>27.474546,-55.113359 -27.474578,-55.113572 - |



*[Firmas manuscritas]*



Congreso de la Nación

13-PE-22  
OD 304  
280

|      |                |          |       |       |  |
|------|----------------|----------|-------|-------|--|
|      |                |          |       |       | 27.474316,-55.113271 -27.474137,-55.113367 -<br>27.474014,-55.113224 -27.473929,-55.113283 -<br>27.473845,-55.112948 -27.47364,-55.112863 -<br>27.473763,-55.112204 -27.473464,-55.112265 -<br>27.473327,-55.112059 -27.473216,-55.112589 -<br>27.472478,-55.112928 -27.472303,-55.113683 -<br>27.473113,-55.113796 -27.473193,-55.113922 -<br>27.473183,-55.11397 -27.473084,-55.114061 -<br>27.472734,-55.114196 -27.47227,-55.11426 -<br>27.47227,-55.114316 -27.471988,-55.114456 -<br>27.471708,-55.114569 -27.471558,-55.114616 -<br>27.471461,-55.114464 -27.471357,-55.114585 -<br>27.471275,-55.114727 -27.471175,-55.115327 -<br>27.470778,-55.115505 -27.470976,-55.1153 -<br>27.471927,-55.115178 -27.472445,-55.115104 -<br>27.472442,-55.115038 -27.472781,-55.11496 -<br>27.472986,-55.114884 -27.473357))) |
| 1973 | Villa Ruf      | Misiones | Oberá | Oberá | (((-55.132931 -27.493734,-55.132635 -<br>27.493725,-55.13229 -27.493923,-55.132215 -<br>27.493872,-55.131707 -27.493763,-55.131435 -<br>27.493931,-55.131071 -27.494136,-55.130896 -<br>27.494396,-55.131728 -27.494749,-55.131837 -<br>27.494775,-55.131799 -27.495018,-55.132412 -<br>27.495269,-55.132616 -27.495028,-55.133021 -<br>27.495011,-55.134065 -27.495039,-55.134439 -<br>27.49428,-55.132931 -27.493734)))  |
| 1974 | Cien Hectáreas | Misiones | Oberá | Oberá | (((-55.125162 -27.460609,-55.125065 -<br>27.460653,-55.124931 -27.460922,-55.125035 -<br>27.462146,-55.125227 -27.462238,-55.125677 -<br>27.462322,-55.126962 -27.462428,-55.128112 -<br>27.462443,-55.128658 -27.462419,-55.129256 -<br>27.46234,-55.129858 -27.462205,-55.130483 -<br>27.461943,-55.1303 -27.461291,-55.128098 -<br>27.46172,-55.127629 -27.461099,-55.126516 -<br>27.460686,-55.126355 -27.460893,-55.125211 -<br>27.460476,-55.125162 -27.460609)))  |
| 1975 | Sixten Vick    | Misiones | Oberá | Oberá | (((-55.14227 -27.478101,-55.136432 -<br>27.477099,-55.136283 -27.47736,-55.138936 -<br>27.478416,-55.138548 -27.479278,-55.140392 -<br>27.479568,-55.141235 -27.479605,-55.142273 -<br>27.479368,-55.142831 -27.479129,-55.143328 -<br>27.478844,-55.143398 -27.478336,-55.14227 -<br>27.478101)))   |
| 1976 | San José       | Misiones | Oberá | Oberá | (((-55.120219 -27.458762,-55.121153 -<br>27.459303,-55.123347 -27.460446,-55.123876 -<br>27.460731,-55.124382 -27.460841,-55.12494 -<br>27.46089,-55.125065 -27.460653,-55.125162 -<br>27.460609,-55.125528 -27.459613,-55.125605 -<br>27.459121,-55.126402 -27.457706,-55.126859 -<br>27.456767,-55.125643 -27.456234,-55.124093 -<br>27.455412,-55.123535 -27.456164,-55.123325 -<br>27.456017,-55.122655 -27.457035,-55.12181 -<br>27.456108,-55.121608 -27.456075,-55.120868 -<br>27.455343,-55.121041 -27.45498,-55.120818 -<br>27.45472,-55.120367 -27.454678,-55.120028 -<br>27.454328,-55.119866 -27.454445,-55.119634 -<br>27.45426,-55.119495 -27.454492,-55.119208 -<br>27.454926,-55.1175 -27.456998,-55.120219 -<br>27.458762)))  |



*[Firmas manuscritas]*





Congreso de la Nación

13-PE-22  
OD 304  
281

|      |                      |          |         |         |   |
|------|----------------------|----------|---------|---------|---|
| 1977 | Barrio Nuevo Garupa  | Misiones | Capital | Garupá  | ((( -55.824138 -27.483643, -55.823801 -27.480324, -55.823308 -27.480443, -55.82303 -27.481146, -55.823062 -27.48187, -55.823847 -27.481867, -55.824055 -27.483607, -55.822966 -27.483744, -55.822893 -27.483428, -55.82232 -27.483515, -55.822213 -27.48301, -55.821502 -27.483147, -55.821608 -27.483663, -55.820111 -27.483941, -55.820156 -27.484245, -55.819863 -27.484292, -55.81996 -27.484779, -55.818846 -27.484958, -55.819172 -27.486474, -55.819066 -27.486537, -55.819444 -27.488616, -55.821835 -27.48825, -55.821138 -27.484063, -55.824138 -27.483643)))   |
| 1978 | Sapucay              | Misiones | Oberá   | Oberá   | ((( -55.103694 -27.48204, -55.104211 -27.483082, -55.104811 -27.483327, -55.105217 -27.482924, -55.105542 -27.482426, -55.106286 -27.481671, -55.106697 -27.481101, -55.106194 -27.480942, -55.105612 -27.481341, -55.105173 -27.481481, -55.104222 -27.481196, -55.104156 -27.481219, -55.103694 -27.48204)))  |
| 1979 | Oberá 3              | Misiones | Oberá   | Oberá   | ((( -55.118464 -27.473531, -55.118704 -27.473594, -55.1188 -27.473438, -55.118234 -27.472922, -55.118201 -27.472948, -55.116887 -27.473621, -55.116607 -27.473784, -55.116392 -27.473946, -55.115841 -27.474197, -55.115668 -27.47429, -55.1148 -27.474587, -55.114717 -27.475111, -55.114633 -27.475406, -55.114348 -27.476038, -55.115494 -27.476527, -55.115857 -27.47564, -55.116172 -27.475203, -55.11632 -27.475047, -55.117777 -27.474212, -55.118059 -27.474026, -55.118229 -27.473762, -55.118464 -27.473531)))  |
| 1980 | Belén                | Misiones | Capital | Posadas | ((( -55.963217 -27.420395, -55.962417 -27.420649, -55.958332 -27.421706, -55.959267 -27.424794, -55.96021 -27.424616, -55.960488 -27.425507, -55.961658 -27.425212, -55.961368 -27.424299, -55.962611 -27.424015, -55.962101 -27.422096, -55.963314 -27.42175, -55.963501 -27.42159, -55.963423 -27.420818, -55.963217 -27.420395)))  |
| 1981 | Barrio Latinoamérica | Misiones | Capital | Posadas | ((( -55.93774 -27.421976, -55.937624 -27.421871, -55.937151 -27.421889, -55.936733 -27.421667, -55.936276 -27.42152, -55.936351 -27.422302, -55.937568 -27.42225, -55.937741 -27.422048, -55.93774 -27.421976)))  |
| 1982 | Itaberá              | Misiones | Capital | Posadas | ((( -55.949046 -27.38223, -55.952573 -27.381771, -55.952648 -27.380869, -55.952505 -27.380079, -55.952084 -27.379379, -55.951836 -27.378534, -55.951752 -27.378125, -55.951277 -27.378122, -55.951174 -27.378713, -55.951312 -27.379044, -55.951402 -27.379489, -55.951114 -27.379528, -55.950854 -27.379677, -55.950574 -27.379633, -55.950375 -27.379563, -55.95038 -27.379206, -55.950353 -27.378831, -55.950319 -27.377928, -55.951193 -27.377751, -55.95111 -27.376956, -55.950233 -27.377037, -55.949201 -27.37719, -55.949267 -27.37788, -55.949394 -27.378752, -55.948586 -27.378828, -55.949046 -27.38223))) |



*[Firmas manuscritas]*



Congreso de la Nación

13-PE-22

OD 304

282

|      |                                 |          |         |         |   |
|------|---------------------------------|----------|---------|---------|---|
| 1983 | Chacra 142                      | Misiones | Capital | Posadas | ((( -55.946736 -27.379986, -55.947092 -27.382366, -55.948952 -27.382184, -55.948781 -27.381075, -55.948309 -27.381139, -55.948301 -27.381029, -55.947829 -27.381081, -55.947736 -27.380691, -55.948751 -27.380541, -55.948508 -27.378938, -55.94756 -27.379042, -55.94637 -27.379119, -55.946736 -27.379986)))  |
| 1984 | Chacra 143<br>Barrio Santa Rita | Misiones | Capital | Posadas | ((( -55.946669 -27.383349, -55.946689 -27.383561, -55.946369 -27.383585, -55.946371 -27.383618, -55.945364 -27.383696, -55.945342 -27.383445, -55.945605 -27.383422, -55.945607 -27.383457, -55.946669 -27.383349)))  |
| 1985 | Horacio Quiroga                 | Misiones | Capital | Garupá  | ((( -55.845151 -27.455339, -55.845628 -27.454995, -55.844634 -27.453941, -55.844131 -27.453451, -55.843658 -27.453805, -55.843092 -27.453295, -55.842862 -27.453459, -55.841824 -27.452484, -55.841584 -27.452615, -55.840506 -27.451523, -55.842747 -27.449747, -55.840308 -27.447343, -55.837513 -27.449373, -55.837489 -27.450288, -55.838474 -27.452176, -55.840463 -27.453922, -55.842554 -27.454274, -55.844 -27.454681, -55.845151 -27.455339))) |
| 1986 | Treinta de Octubre              | Misiones | Capital | Posadas | ((( -55.949184 -27.375579, -55.949278 -27.376353, -55.948174 -27.376502, -55.94817 -27.376474, -55.948053 -27.375704, -55.949184 -27.375579)))  |
| 1987 | Villa del Barrio Rocamora       | Misiones | Capital | Posadas | ((( -55.910627 -27.378798, -55.910733 -27.379634, -55.911268 -27.379572, -55.911247 -27.379337, -55.911449 -27.37932, -55.911427 -27.379051, -55.911633 -27.378982, -55.911607 -27.378659, -55.910682 -27.378733, -55.910627 -27.378798)))  |
| 1989 | Villa de La Chacra 201          | Misiones | Capital | Posadas | ((( -55.946171 -27.362154, -55.946376 -27.362125, -55.946144 -27.360349, -55.945861 -27.36038, -55.946171 -27.362154)))   |
| 1990 | El Mangal                       | Misiones | Capital | Posadas | ((( -55.934493 -27.360098, -55.933383 -27.360243, -55.932565 -27.360352, -55.932843 -27.362024, -55.93306 -27.362004, -55.933061 -27.361988, -55.932955 -27.361428, -55.93314 -27.3614, -55.933117 -27.361288, -55.933762 -27.361201, -55.934686 -27.36109, -55.93506 -27.363416, -55.936934 -27.363221, -55.93617 -27.358281, -55.934349 -27.358492, -55.934493 -27.360098)))  |
| 1991 | La Guayabira                    | Misiones | Capital | Posadas | ((( -55.927232 -27.361764, -55.927266 -27.362068, -55.927816 -27.362017, -55.927847 -27.362183, -55.928264 -27.362134, -55.92824 -27.361878, -55.929057 -27.3618, -55.929048 -27.361714, -55.930606 -27.361524, -55.930675 -27.361878, -55.930857 -27.361857, -55.930796 -27.36145, -55.930597 -27.36147, -55.930577 -27.361324, -55.929605 -27.36144, -55.929615 -27.361501, -55.927232 -27.361764)))  |



*[Firmas manuscritas]*



Congreso de la Nación

13-PE-22

OD 304

283

|      |                              |          |         |         |  |
|------|------------------------------|----------|---------|---------|--|
| 1992 | Villa de La Chacra 17        | Misiones | Capital | Posadas | ((( -55.893225 -27.390095, -55.893468 -27.391698, -55.894324 -27.391617, -55.894146 -27.390026, -55.893225 -27.390095)))   |
| 1993 | Chacra 26                    | Misiones | Capital | Posadas | ((( -55.892959 -27.402838, -55.894906 -27.40261, -55.894783 -27.401822, -55.893844 -27.401942, -55.893743 -27.401157, -55.893655 -27.401096, -55.892486 -27.401225, -55.892354 -27.401361, -55.892484 -27.402487, -55.892904 -27.402473, -55.892959 -27.402838)))  |
| 1994 | Villa del Barrio Irigoyen    | Misiones | Capital | Posadas | ((( -55.894992 -27.402026, -55.896612 -27.401846, -55.89637 -27.401278, -55.895017 -27.401367, -55.894992 -27.402026)))  |
| 1995 | 8 de Diciembre - Chacra 141  | Misiones | Capital | Posadas | ((( -55.947836 -27.376534, -55.948174 -27.376502, -55.94817 -27.376474, -55.948046 -27.375665, -55.948032 -27.375558, -55.946805 -27.375711, -55.946905 -27.376625, -55.94717 -27.376608, -55.947248 -27.377395, -55.947857 -27.377339, -55.947802 -27.376889, -55.94787 -27.376851, -55.947836 -27.376534)))  |
| 1997 | Chacra 181                   | Misiones | Capital | Posadas | ((( -55.919214 -27.358417, -55.918717 -27.354809, -55.918124 -27.354979, -55.917445 -27.355069, -55.916356 -27.354829, -55.914909 -27.354957, -55.915278 -27.357538, -55.916995 -27.357354, -55.917218 -27.358631, -55.919214 -27.358417)))  |
| 1998 | Chacra 190 del Barrio Laurel | Misiones | Capital | Posadas | ((( -55.930993 -27.358829, -55.931097 -27.359732, -55.930759 -27.359769, -55.930833 -27.360385, -55.930941 -27.360515, -55.932637 -27.360314, -55.93261 -27.360119, -55.932542 -27.35951, -55.932514 -27.359252, -55.9325 -27.358892, -55.932481 -27.358657, -55.930993 -27.358829)))  |
| 1999 | La Chacra 187                | Misiones | Capital | Posadas | ((( -55.927814 -27.359208, -55.927849 -27.358358, -55.927701 -27.358292, -55.927567 -27.357558, -55.926572 -27.357696, -55.926841 -27.359306, -55.927814 -27.359208)))   |
| 2000 | Villa de La Chacra 127       | Misiones | Capital | Posadas | ((( -55.938243 -27.373024, -55.939347 -27.372929, -55.939228 -27.372255, -55.93818 -27.372299, -55.938111 -27.37163, -55.937958 -27.371652, -55.938019 -27.372423, -55.938096 -27.372418, -55.938174 -27.372435, -55.938222 -27.372714, -55.938243 -27.373024)))   |
| 2001 | Chacra 158                   | Misiones | Capital | Posadas | ((( -55.946208 -27.36227, -55.94349 -27.362609, -55.943575 -27.363337, -55.943527 -27.363433, -55.943376 -27.363453, -55.943426 -27.363796, -55.942778 -27.364061, -55.942834 -27.364522, -55.943087 -27.365909, -55.943869 -27.365824, -55.943793 -27.365036, -55.94559 -27.364843, -55.945467 -27.363204, -55.946289 -27.363105, -55.946208 -27.36227))) |
| 2002 | Gottchal                     | Misiones | Capital | Garupá  | ((( -55.850757 -27.45751, -55.851088 -   |



*[Firma manuscrita]*



Congreso de la Nación

13-PE-22  
OD 304  
284

|      |                 |          |         |             |  |
|------|-----------------|----------|---------|-------------|--|
|      |                 |          |         |             | 27.457987,-55.852699 -27.457212,-55.854477 -<br>27.456384,-55.854368 -27.456208,-55.854835 -<br>27.455972,-55.855202 -27.455762,-55.855124 -<br>27.455412,-55.854694 -27.454665,-55.853868 -<br>27.455009,-55.853531 -27.45459,-55.852699 -<br>27.455019,-55.851634 -27.453925,-55.850342 -<br>27.454959,-55.851164 -27.455745,-55.851079 -<br>27.455904,-55.850701 -27.456471,-55.850353 -<br>27.456637,-55.850757 -27.457511)))  |
| 2003 | Los Potrillos   | Misiones | Capital | Garupá      | ((( -55.85283 -27.464074,-55.852389 -<br>27.463833,-55.852251 -27.463832,-55.851912 -<br>27.463758,-55.849327 -27.46406,-55.849218 -<br>27.463367,-55.847991 -27.463445,-55.848104 -<br>27.465131,-55.851234 -27.464931,-55.852483 -<br>27.464848,-55.853145 -27.464706,-55.85283 -<br>27.464074)))  |
| 2004 | Piedras Blancas | Misiones | Capital | Garupá      | ((( -55.844038 -27.463599,-55.843985 -<br>27.462747,-55.838358 -27.4621,-55.83757 -<br>27.461019,-55.837401 -27.460982,-55.837511 -<br>27.461693,-55.837543 -27.462046,-55.835529 -<br>27.461749,-55.835301 -27.463281,-55.834841 -<br>27.465816,-55.834979 -27.466952,-55.833813 -<br>27.467477,-55.834913 -27.469322,-55.838412 -<br>27.467766,-55.836772 -27.465034,-55.83724 -<br>27.464872,-55.838961 -27.464843,-55.840355 -<br>27.464915,-55.842643 -27.466982,-55.84422 -<br>27.466369,-55.844598 -27.466909,-55.844799 -<br>27.466874,-55.845398 -27.467814,-55.846532 -<br>27.467309,-55.846001 -27.466324,-55.845792 -<br>27.465831,-55.84591 -27.463526,-55.845755 -<br>27.463466,-55.844038 -27.463599))) |
| 2005 | Chacra 96       | Misiones | Capital | Posadas     | ((( -55.926576 -27.384758,-55.922897 -<br>27.385148,-55.923323 -27.388432,-55.927015 -<br>27.388038,-55.926815 -27.386238,-55.926576 -<br>27.384758)))   |
| 2006 | Chacra 244      | Misiones | Capital | Posadas     | ((( -55.939104 -27.392582,-55.939223 -<br>27.393483,-55.939239 -27.393507,-55.939915 -<br>27.393405,-55.939805 -27.392509,-55.939104 -<br>27.392582)))   |
| 2007 | Evita           | Misiones | Capital | Posadas     | ((( -55.944813 -27.421605,-55.945156 -<br>27.424624,-55.94594 -27.424547,-55.945693 -<br>27.421529,-55.944813 -27.421605)))  |
| 2008 | Kilómetro 74    | Misiones | Guarani | San Vicente | ((( -54.418188 -26.903438,-54.415123 -<br>26.899779,-54.413207 -26.897589,-54.41248 -<br>26.89838,-54.413389 -26.899347,-54.413349 -<br>26.900086,-54.413514 -26.900062,-54.414164 -<br>26.901292,-54.414816 -26.901831,-54.416223 -<br>26.902892,-54.417132 -26.903488,-54.416695 -<br>26.903912,-54.416034 -26.905066,-54.415519 -<br>26.906144,-54.41469 -26.906902,-54.415305 -<br>26.906975,-54.416313 -26.906834,-54.41684 -<br>26.907041,-54.41749 -26.90705,-54.418106 -<br>26.906935,-54.418334 -26.906886,-54.418556 -<br>26.90661,-54.418727 -26.906419,-54.41877 -<br>26.906266,-54.418678 -26.905082,-54.418888 -<br>26.904961,-54.418842 -26.904689,-54.418188 -<br>26.903438)))                         |



*[Firma manuscrita]*



Congreso de la Nación

13-PE-22  
OD 304  
285

|      |                  |          |         |             |  |
|------|------------------|----------|---------|-------------|--|
| 2009 | Obrero           | Misiones | Guaraní | San Vicente | (((-54.460597 -26.963702,-54.458787 -<br>26.962196,-54.458784 -26.962064,-54.457635 -<br>26.961088,-54.455851 -26.959616,-54.455244 -<br>26.959846,-54.455307 -26.959961,-54.456487 -<br>26.961227,-54.457084 -26.961892,-54.458749 -<br>26.963656,-54.459094 -26.963581,-54.459544 -<br>26.964002,-54.459963 -26.96429,-54.460112 -<br>26.964296,-54.460597 -26.963702)))   |
| 2010 | Barrio La Grapia | Misiones | Guaraní | San Vicente | (((-54.458558 -26.960654,-54.458606 -<br>26.959269,-54.45527 -26.956105,-54.453268 -<br>26.95696,-54.454066 -26.958101,-54.455839 -<br>26.959571,-54.457825 -26.961216,-54.458558 -<br>26.960654)))  |
| 2011 | Chacra 302       | Misiones | Guaraní | Chacra 302  | (((-54.309344 -26.749356,-54.30839 -<br>26.748482,-54.308111 -26.747833,-54.307778 -<br>26.747896,-54.307137 -26.748143,-54.307214 -<br>26.748612,-54.307323 -26.749228,-54.308366 -<br>26.750393,-54.308621 -26.750502,-54.309586 -<br>26.750707,-54.31011 -26.750458,-54.310211 -<br>26.750285,-54.310407 -26.750249,-54.31044 -<br>26.749812,-54.309344 -26.749356)))   |
| 2012 | 80 Kilómetros    | Misiones | Guaraní | San Vicente | (((-54.394075 -26.871982,-54.393966 -<br>26.87148,-54.390573 -26.870689,-54.386547 -<br>26.870296,-54.38654 -26.870459,-54.386532 -<br>26.870988,-54.386413 -26.871271,-54.386294 -<br>26.871643,-54.388245 -26.871561,-54.389834 -<br>26.871776,-54.392378 -26.87212,-54.393125 -<br>26.872509,-54.393588 -26.873109,-54.393982 -<br>26.872215,-54.394075 -26.871982)))   |
| 2013 | Sin Nombre       | Misiones | Guaraní | San Vicente | (((-54.455094 -27.015607,-54.454633 -<br>27.016257,-54.454573 -27.016333,-54.455911 -<br>27.016978,-54.45596 -27.016902,-54.456111 -<br>27.016624,-54.456595 -27.015597,-54.456383 -<br>27.015523,-54.456352 -27.015473,-54.455999 -<br>27.015309,-54.455612 -27.015857,-54.455216 -<br>27.015663,-54.455094 -27.015607)))   |
| 2014 | San Isidro       | Misiones | Guaraní | San Vicente | (((-54.55039 -27.019447,-54.549893 -<br>27.020206,-54.551237 -27.0206,-54.554208 -<br>27.021019,-54.565082 -27.022336,-54.565248 -<br>27.021888,-54.56036 -27.020489,-54.559111 -<br>27.020709,-54.559126 -27.021051,-54.557025 -<br>27.020738,-54.556914 -27.019253,-54.554771 -<br>27.019935,-54.55039 -27.019447)))   |
| 2015 | Kilómetro 67     | Misiones | Guaraní | San Vicente | (((-54.448203 -26.945323,-54.44934 -<br>26.945624,-54.450267 -26.94428,-54.453245 -<br>26.945146,-54.453832 -26.94384,-54.453805 -<br>26.943513,-54.452882 -26.940915,-54.452306 -<br>26.940934,-54.452425 -26.94012,-54.452328 -<br>26.938834,-54.452008 -26.938117,-54.451536 -<br>26.937487,-54.450453 -26.937872,-54.450962 -<br>26.93912,-54.450796 -26.940014,-54.448093 -<br>26.939708,-54.445916 -26.942845,-54.448203 -<br>26.945323))) |
| 2016 | Gutierrez        | Misiones | Guaraní | San Vicente | (((-54.466044 -26.997725,-54.465636 -<br>26.99731,-54.465185 -26.996882,-54.465087 -   |



*[Firmas manuscritas]*



Congreso de la Nación

13-PE-22  
OD 304  
286

|      |                            |          |         |             |  |
|------|----------------------------|----------|---------|-------------|--|
|      |                            |          |         |             | 26.996875,-54.46416 -26.997531,-54.464086 -<br>26.997782,-54.463942 -26.998029,-54.464723 -<br>26.998276,-54.465665 -26.998066,-54.465995 -<br>26.997891,-54.466044 -26.997725)))  |
| 2017 | Las Quintas                | Misiones | Guaraní | San Vicente | ((( -54.470493 -27.004074,-54.469632 -<br>27.00326,-54.468254 -27.003765,-54.46629 -<br>27.002026,-54.466263 -27.001914,-54.466494 -<br>27.001763,-54.466736 -27.00147,-54.467127 -<br>27.001128,-54.4672 -27.000982,-54.464014 -<br>26.998096,-54.463136 -26.998669,-54.459521 -<br>27.001732,-54.461569 -27.00406,-54.463112 -<br>27.003157,-54.464528 -27.003711,-54.464773 -<br>27.003884,-54.465729 -27.005422,-54.467433 -<br>27.004959,-54.470493 -27.004074)))   |
| 2018 | San Cayetano               | Misiones | Guaraní | San Vicente | ((( -54.470564 -27.004114,-54.47105 -<br>27.003752,-54.471338 -27.003324,-54.471827 -<br>27.002559,-54.468651 -26.999992,-54.468534 -<br>26.999912,-54.46734 -27.000987,-54.469776 -<br>27.003318,-54.470218 -27.003766,-54.470564 -<br>27.004114)))   |
| 2019 | Ciudad Nueva               | Misiones | Capital | Posadas     | ((( -55.927693 -27.385566,-55.927678 -<br>27.385375,-55.927593 -27.385383,-55.927367 -<br>27.38541,-55.927357 -27.385296,-55.927354 -<br>27.385185,-55.92715 -27.385201,-55.927132 -<br>27.385054,-55.926711 -27.385108,-55.926659 -<br>27.385114,-55.926756 -27.385627,-55.927693 -<br>27.385566)))   |
| 2020 | Lote 15 del<br>Kilómetro 0 | Misiones | Oberá   | Oberá       | ((( -55.164905 -27.501844,-55.162105 -<br>27.500936,-55.162061 -27.500744,-55.162108 -<br>27.50062,-55.162395 -27.500467,-55.162564 -<br>27.500489,-55.162675 -27.500176,-55.163012 -<br>27.50026,-55.162782 -27.500862,-55.164991 -<br>27.501656,-55.164905 -27.501844)))   |
| 2021 | Kilómetro 0                | Misiones | Oberá   | Oberá       | ((( -55.172557 -27.495082,-55.169184 -<br>27.494044,-55.168589 -27.493965,-55.166963 -<br>27.494231,-55.166397 -27.494284,-55.164966 -<br>27.494509,-55.164437 -27.494655,-55.164397 -<br>27.494821,-55.164522 -27.494878,-55.16438 -<br>27.495406,-55.164676 -27.495532,-55.165142 -<br>27.495649,-55.165289 -27.49516,-55.166422 -<br>27.495316,-55.166873 -27.495288,-55.166917 -<br>27.495611,-55.167109 -27.497365,-55.169906 -<br>27.494927,-55.170048 -27.494767,-55.170188 -<br>27.494832,-55.172357 -27.495537,-55.172557 -<br>27.495082))) |
| 2022 | Calle Bragado              | Misiones | Oberá   | Oberá       | ((( -55.153847 -27.499447,-55.153519 -<br>27.49948,-55.153328 -27.499442,-55.152256 -<br>27.499568,-55.15177 -27.499297,-55.15121 -<br>27.49929,-55.151194 -27.499521,-55.149209 -<br>27.499584,-55.146514 -27.499804,-55.14651 -<br>27.50008,-55.151056 -27.499785,-55.151501 -<br>27.499871,-55.152191 -27.499824,-55.152997 -<br>27.499707,-55.153888 -27.499608,-55.153847 -<br>27.499447)))   |
| 2023 | Parque                     | Misiones | Guaraní | San Vicente | ((( -54.462393 -27.023855,-54.463989 -   |



*[Firmas manuscritas]*



Congreso de la Nación

13-PE-22

OD 304

287

|      |                     |          |         |             |  |
|------|---------------------|----------|---------|-------------|--|
|      | Industrial          |          |         |             | 27.02232,-54.46293 -27.021591,-54.462862 -<br>27.021635,-54.461614 -27.022498,-54.461578 -<br>27.022534,-54.461883 -27.022878,-54.462146 -<br>27.02318,-54.462134 -27.023628,-54.462393 -<br>27.023855)))  |
| 2024 | Veinticinco de Mayo | Misiones | Guaraní | San Vicente | ((( -54.464074 -27.013839,-54.463439 -<br>27.014363,-54.463524 -27.014469,-54.463675 -<br>27.014773,-54.464133 -27.014516,-54.464151 -<br>27.014512,-54.464174 -27.014587,-54.464584 -<br>27.015336,-54.4646 -27.015365,-54.464622 -<br>27.01539,-54.465636 -27.016549,-54.465737 -<br>27.016634,-54.465933 -27.016544,-54.466183 -<br>27.016453,-54.466876 -27.017347,-54.468085 -<br>27.019072,-54.46904 -27.018885,-54.468625 -<br>27.018393,-54.468109 -27.017624,-54.467729 -<br>27.017123,-54.468227 -27.016819,-54.466331 -<br>27.013992,-54.464951 -27.014967,-54.464074 -<br>27.013839))) |
| 2025 | El Piedral          | Misiones | Capital | Posadas     | ((( -55.885201 -27.444302,-55.885894 -<br>27.44518,-55.88664 -27.444743,-55.887347 -<br>27.445632,-55.887633 -27.445972,-55.887766 -<br>27.446093,-55.888237 -27.446764,-55.888361 -<br>27.446934,-55.887702 -27.447395,-55.887488 -<br>27.447542,-55.887269 -27.44726,-55.886837 -<br>27.44752,-55.886443 -27.447048,-55.885973 -<br>27.4464,-55.885426 -27.445644,-55.885286 -<br>27.445688,-55.884941 -27.44544,-55.884691 -<br>27.445407,-55.8844 -27.445173,-55.884505 -<br>27.445087,-55.884204 -27.444916,-55.884669 -<br>27.44463,-55.885201 -27.444302)))                                 |
| 2026 | Aeroclub            | Misiones | Capital | Posadas     | ((( -55.937691 -27.42229,-55.943612 -27.42175,-<br>55.942421 -27.412333,-55.935263 -27.413026,-<br>55.935766 -27.417686,-55.936263 -27.421447,-<br>55.93724 -27.421845,-55.937799 -27.421791,-<br>55.937809 -27.422036,-55.937691 -27.42229)))   |
| 2027 | Madariaga           | Misiones | Capital | Posadas     | ((( -55.884332 -27.437586,-55.886267 -<br>27.43977,-55.886672 -27.440189,-55.888609 -<br>27.437567,-55.885915 -27.435936,-55.884332 -<br>27.437586)))  |
| 2028 | Los Paraisos        | Misiones | Capital | Posadas     | ((( -55.88973 -27.446044,-55.889113 -<br>27.446467,-55.889779 -27.447267,-55.891072 -<br>27.446401,-55.891169 -27.446477,-55.89185 -<br>27.445996,-55.889719 -27.443663,-55.889346 -<br>27.443897,-55.889623 -27.444228,-55.888813 -<br>27.444844,-55.88973 -27.446044)))  |
| 2029 | Santa Clara         | Misiones | Capital | Posadas     | ((( -55.961356 -27.443773,-55.961419 -<br>27.443871,-55.962903 -27.444777,-55.963184 -<br>27.444345,-55.96238 -27.442768,-55.961918 -<br>27.442971,-55.961458 -27.443432,-55.961457 -<br>27.443627,-55.961356 -27.443773)))  |
| 2030 | Kilómetro 68        | Misiones | Guaraní | San Vicente | ((( -54.453676 -26.938906,-54.453796 -<br>26.938628,-54.4537 -26.938395,-54.453151 -<br>26.937668,-54.452781 -26.936985,-54.452726 -<br>26.936728,-54.452793 -26.936578,-54.4528 -<br>26.936396,-54.452622 -26.936301,-54.452219 -   |





Congreso de la Nación

13-PE-22  
OD 304  
288

|      |                |          |          |             |   |
|------|----------------|----------|----------|-------------|---|
|      |                |          |          |             | 26.936247,-54.451788 -26.936135,-54.45069 -<br>26.936153,-54.450563 -26.936201,-54.450511 -<br>26.936342,-54.451171 -26.936954,-54.45155 -<br>26.937408,-54.451996 -26.937979,-54.452363 -<br>26.938816,-54.452487 -26.939608,-54.452632 -<br>26.939644,-54.453676 -26.938906)))  |
| 2031 | Provincia      | Misiones | Guarani  | San Vicente | ((( -54.457384 -27.00788,-54.454915 -27.00614,-<br>54.454354 -27.006627,-54.456866 -27.008398,-<br>54.457384 -27.00788)))   |
| 2032 | Copisa         | Misiones | Oberá    | Oberá       | ((( -55.15191 -27.473924,-55.151559 -<br>27.473946,-55.151485 -27.475897,-55.151578 -<br>27.476572,-55.151882 -27.477189,-55.15199 -<br>27.477792,-55.152413 -27.477824,-55.152354 -<br>27.477266,-55.152059 -27.476655,-55.151954 -<br>27.476191,-55.151966 -27.475533,-55.151831 -<br>27.475084,-55.151951 -27.474776,-55.15191 -<br>27.473924))) |
| 2034 | Los Patitos 2  | Misiones | Capital  | Posadas     | ((( -55.932999 -27.444155,-55.931761 -<br>27.444289,-55.932004 -27.445854,-55.930986 -<br>27.445955,-55.931271 -27.449629,-55.933741 -<br>27.4494,-55.933655 -27.448505,-55.932999 -<br>27.444155)))  |
| 2035 | El Moral       | Misiones | Eldorado | Eldorado    | ((( -54.604058 -26.444435,-54.599349 -<br>26.444265,-54.603881 -26.448318,-54.604058 -<br>26.444435)))  |
| 2036 | Barrio Avanti  | Misiones | Eldorado | Eldorado    | ((( -54.652879 -26.414214,-54.653655 -<br>26.414243,-54.653742 -26.413928,-54.653818 -<br>26.41331,-54.653766 -26.412399,-54.652926 -<br>26.412433,-54.652879 -26.414214)))   |
| 2037 | Barrio Patieua | Misiones | Eldorado | Eldorado    | ((( -54.688949 -26.389616,-54.689917 -<br>26.389725,-54.693404 -26.389792,-54.693453 -<br>26.388865,-54.693565 -26.388024,-54.694008 -<br>26.387178,-54.694903 -26.386365,-54.693575 -<br>26.385243,-54.691512 -26.386389,-54.68878 -<br>26.38872,-54.688949 -26.389616)))  |
| 2038 | Itati          | Misiones | Eldorado | Eldorado    | ((( -54.66528 -26.419245,-54.664242 -<br>26.419266,-54.663874 -26.41948,-54.663041 -<br>26.419352,-54.658994 -26.419351,-54.658971 -<br>26.420359,-54.660314 -26.420309,-54.661142 -<br>26.420419,-54.661947 -26.420401,-54.662984 -<br>26.420179,-54.663684 -26.419997,-54.664648 -<br>26.419642,-54.665265 -26.419465,-54.66528 -<br>26.419245))) |
| 2039 | Itati          | Misiones | Eldorado | Eldorado    | ((( -54.664077 -26.422669,-54.664074 -<br>26.42143,-54.661158 -26.421328,-54.661117 -<br>26.422624,-54.664077 -26.422669)))   |
| 2040 | Tablada Norte  | Misiones | Capital  | Garupá      | ((( -55.83283 -27.472463,-55.831093 -<br>27.470774,-55.829445 -27.471789,-55.830103 -<br>27.473164,-55.831093 -27.47385,-55.83283 -<br>27.472463)))   |



*[Firma manuscrita]*





Congreso de la Nación

13-PE-22

OD 304

289

|      |                       |          |          |          |   |
|------|-----------------------|----------|----------|----------|---|
| 2041 | San Cayetano          | Misiones | Capital  | Garupá   | (((-55.826826 -27.472996,-55.826644 -27.471993,-55.825785 -27.470428,-55.825903 -27.470356,-55.82571 -27.469796,-55.824602 -27.47094,-55.825589 -27.473264,-55.826826 -27.472996)))   |
| 2043 | Villa Gunther         | Misiones | Oberá    | Oberá    | (((-55.103307 -27.487915,-55.103923 -27.487698,-55.103446 -27.48652,-55.102887 -27.486842,-55.103089 -27.487319,-55.101875 -27.487789,-55.102974 -27.490072,-55.105028 -27.489368,-55.10452 -27.488121,-55.103882 -27.488323,-55.10407 -27.488737,-55.103709 -27.488875,-55.103394 -27.4881,-55.103307 -27.487915)))  |
| 2044 | Barrio Parque Schwelm | Misiones | Eldorado | Eldorado | (((-54.691819 -26.418373,-54.691819 -26.417373,-54.689798 -26.417019,-54.690023 -26.416063,-54.690189 -26.414894,-54.690459 -26.412643,-54.690215 -26.412365,-54.688647 -26.411801,-54.687836 -26.411744,-54.687651 -26.411588,-54.687649 -26.411586,-54.688224 -26.411304,-54.688757 -26.410991,-54.68925 -26.410076,-54.689594 -26.409233,-54.689985 -26.408788,-54.690259 -26.408527,-54.691355 -26.407982,-54.692301 -26.407437,-54.69329 -26.40671,-54.693795 -26.406357,-54.693723 -26.405705,-54.689633 -26.408055,-54.686349 -26.410628,-54.685962 -26.411081,-54.686041 -26.41202,-54.687578 -26.411529,-54.687589 -26.411552,-54.687649 -26.411586,-54.687828 -26.411743,-54.687673 -26.411839,-54.687659 -26.411964,-54.68788 -26.413611,-54.688036 -26.414504,-54.68832 -26.41663,-54.68846 -26.417421,-54.688614 -26.418192,-54.691562 -26.418603,-54.691819 -26.418373))) |
| 2045 | Elena                 | Misiones | Eldorado | Eldorado | (((-54.681899 -26.418103,-54.680265 -26.417823,-54.678041 -26.417215,-54.677518 -26.418584,-54.67769 -26.419122,-54.677904 -26.420045,-54.676746 -26.422197,-54.676703 -26.423888,-54.677507 -26.426732,-54.677958 -26.426924,-54.680425 -26.426905,-54.681284 -26.427135,-54.682271 -26.427404,-54.682764 -26.427423,-54.683236 -26.427289,-54.683966 -26.426616,-54.686605 -26.425598,-54.689035 -26.426155,-54.689228 -26.426088,-54.689303 -26.425809,-54.689024 -26.422994,-54.68896 -26.422158,-54.689024 -26.421649,-54.688719 -26.419334,-54.688647 -26.419249,-54.6885 -26.418242,-54.688248 -26.418179,-54.68745 -26.417945,-54.686152 -26.417795,-54.685615 -26.41768,-54.682146 -26.416691,-54.681899 -26.418103)))   |
| 2046 | Chacra 210            | Misiones | Capital  | Posadas  | (((-55.88619 -27.379898,-55.88618 -27.380199,-55.886258 -27.380334,-55.886348 -27.381313,-55.886607 -27.381303,-55.886435 -27.379884,-55.88619 -27.379898)))  |
| 2047 | Punta Alta            | Misiones | Capital  | Garupá   | (((-55.824184 -27.458245,-55.824687 -27.459421,-55.82589 -27.459132,-55.827528 -27.459167,-55.827854 -27.457223,-55.8288 -27.457297,-55.829162 -27.455331,-55.828518 -27.454379,-55.824671 -27.455811,-55.824184 -  |



*[Firma manuscrita]*



Congreso de la Nación

13-PE-22  
OD 304  
290

|      |                  |          |          |          |  |
|------|------------------|----------|----------|----------|--|
|      |                  |          |          |          | 27.458245)))   |
| 2048 | Tacuaritas 2     | Misiones | Capital  | Garupá   | ((( -55.865622 -27.433612, -55.866628 -27.434478, -55.871088 -27.430329, -55.869942 -27.429647, -55.866344 -27.433059, -55.865622 -27.433612)))  |
| 2049 | Barrio Ñu Porá 1 | Misiones | Capital  | Garupá   | ((( -55.863387 -27.444268, -55.864202 -27.443487, -55.863364 -27.442792, -55.864057 -27.442094, -55.862497 -27.440916, -55.861827 -27.441547, -55.861629 -27.441355, -55.860809 -27.442141, -55.863387 -27.444268)))   |
| 2050 | Barrio Ñu Porá 2 | Misiones | Capital  | Garupá   | ((( -55.861828 -27.44721, -55.863367 -27.445698, -55.862584 -27.445054, -55.861052 -27.446515, -55.861828 -27.44721)))   |
| 2051 | Chacra 239       | Misiones | Capital  | Posadas  | ((( -55.935472 -27.393953, -55.939196 -27.393586, -55.938847 -27.39094, -55.935111 -27.391391, -55.935472 -27.393953)))  |
| 2052 | Estepa           | Misiones | Capital  | Posadas  | ((( -55.909284 -27.451399, -55.90931 -27.451608, -55.909487 -27.451617, -55.909534 -27.451894, -55.91028 -27.451964, -55.910271 -27.452171, -55.910994 -27.452435, -55.910987 -27.452716, -55.911358 -27.452785, -55.911927 -27.453538, -55.911847 -27.453714, -55.911533 -27.453674, -55.911225 -27.454505, -55.911909 -27.454626, -55.911512 -27.455782, -55.911487 -27.457741, -55.911623 -27.458636, -55.91174 -27.458782, -55.911864 -27.459239, -55.909803 -27.458977, -55.90972 -27.457872, -55.9096 -27.45763, -55.909442 -27.457503, -55.908962 -27.457396, -55.908715 -27.4572, -55.90874 -27.456734, -55.908936 -27.456465, -55.909292 -27.456136, -55.909246 -27.455702, -55.909145 -27.45543, -55.908884 -27.455198, -55.908711 -27.455076, -55.90881 -27.454935, -55.909096 -27.454769, -55.909562 -27.454104, -55.909766 -27.453832, -55.909814 -27.45369, -55.909773 -27.45349, -55.909601 -27.453247, -55.909239 -27.452711, -55.908752 -27.452037, -55.908437 -27.451633, -55.908368 -27.451614, -55.907214 -27.451631, -55.907011 -27.45121, -55.906808 -27.450811, -55.906678 -27.45057, -55.906508 -27.45028, -55.906245 -27.449945, -55.905143 -27.448641, -55.90544 -27.448346, -55.9063 -27.449166, -55.906544 -27.448478, -55.906737 -27.448566, -55.906771 -27.448936, -55.906959 -27.449565, -55.907613 -27.449785, -55.907549 -27.450071, -55.907828 -27.450313, -55.908598 -27.451376, -55.909284 -27.451399))) |
| 2053 | Oleaginosa       | Misiones | Eldorado | Eldorado | ((( -54.562956 -26.385604, -54.563508 -26.386132, -54.563738 -26.385985, -54.564248 -26.384987, -54.564882 -26.38415, -54.564876 -26.383566, -54.564322 -26.383381, -54.563786 -26.383752, -54.563565 -26.383749, -54.563573 -26.384355, -54.563325 -26.38478, -54.56287 -26.384712, -54.562656 -26.385146, -54.562215 -26.385219, -54.561872 -26.385885, -54.562035 -26.385997, -54.562956 -26.385604)))  |



*[Firma manuscrita]*



Congreso de la Nación

13-PE-22

OD 304

291

|      |              |          |          |             |   |
|------|--------------|----------|----------|-------------|---|
| 2054 | Unidad       | Misiones | Eldorado | Eldorado    | (((-54.563382 -26.396596,-54.564505 -<br>26.396253,-54.563961 -26.395741,-54.563805 -<br>26.395366,-54.564244 -26.393642,-54.563468 -<br>26.393713,-54.562477 -26.393589,-54.562322 -<br>26.393819,-54.562091 -26.393941,-54.56201 -<br>26.394275,-54.562172 -26.39484,-54.562512 -<br>26.39533,-54.562729 -26.395794,-54.562641 -<br>26.396224,-54.56286 -26.396556,-54.563382 -<br>26.396596)))   |
| 2055 | Chacra 252   | Misiones | Capital  | Posadas     | (((-55.949933 -27.388892,-55.950133 -<br>27.39085,-55.950179 -27.391848,-55.950159 -<br>27.392311,-55.946283 -27.392717,-55.94585 -<br>27.38967,-55.945541 -27.389705,-55.94552 -<br>27.389511,-55.945789 -27.389487,-55.946191 -<br>27.389265,-55.949933 -27.388892)))   |
| 2056 | Chacra 248   | Misiones | Capital  | Posadas     | (((-55.947098 -27.395955,-55.946816 -<br>27.393805,-55.946446 -27.393795,-55.946658 -<br>27.395812,-55.946701 -27.395991,-55.947098 -<br>27.395955)))   |
| 2057 | Kilómetro 84 | Misiones | Guarani  | San Vicente | (((-54.369071 -26.848243,-54.369248 -<br>26.847602,-54.368754 -26.846878,-54.368616 -<br>26.846415,-54.368537 -26.84496,-54.368322 -<br>26.844507,-54.366229 -26.843533,-54.366044 -<br>26.84251,-54.365463 -26.842239,-54.364452 -<br>26.842901,-54.364205 -26.843367,-54.362003 -<br>26.843121,-54.361876 -26.842802,-54.361427 -<br>26.84276,-54.361444 -26.843755,-54.363289 -<br>26.843989,-54.364572 -26.844555,-54.365752 -<br>26.84561,-54.367825 -26.848984,-54.369071 -<br>26.848243))) |
| 2058 | La Calandria | Misiones | Capital  | Garupá      | (((-55.853495 -27.538775,-55.853666 -<br>27.538261,-55.855941 -27.532744,-55.856585 -<br>27.53105,-55.853838 -27.530974,-55.852207 -<br>27.531906,-55.852701 -27.532648,-55.849182 -<br>27.534913,-55.84783 -27.535826,-55.852508 -<br>27.537633,-55.852186 -27.538261,-55.853495 -<br>27.538775)))   |
| 2059 | Kilómetro 66 | Misiones | Guarani  | San Vicente | (((-54.452978 -26.95648,-54.449125 -<br>26.947951,-54.448304 -26.948214,-54.45231 -<br>26.956694,-54.452978 -26.95648)))  |
| 2060 | San Roque 2  | Misiones | Guarani  | San Vicente | (((-54.468088 -26.981244,-54.46896 -<br>26.984787,-54.470628 -26.984691,-54.470548 -<br>26.984019,-54.470576 -26.983313,-54.471154 -<br>26.983183,-54.471114 -26.982952,-54.470457 -<br>26.982624,-54.469978 -26.98229,-54.46992 -<br>26.981295,-54.468981 -26.98123,-54.468088 -<br>26.981244)))   |
| 2061 | Progreso     | Misiones | Guarani  | San Vicente | (((-54.470972 -26.978417,-54.470816 -<br>26.978477,-54.467801 -26.979605,-54.468131 -<br>26.981231,-54.468962 -26.981205,-54.469924 -<br>26.98127,-54.47155 -26.981114,-54.471767 -<br>26.981104,-54.471662 -26.980612,-54.471735 -<br>26.980446,-54.471822 -26.98037,-54.471483 -<br>26.979966,-54.471603 -26.979444,-54.470972 -<br>26.978417)))  |



*[Firma manuscrita]*



Congreso de la Nación

13-PE-22  
OD 304  
292

|      |               |          |          |             |   |
|------|---------------|----------|----------|-------------|---|
| 2062 | Fracrán       | Misiones | Guarani  | Fracrán     | ((( -54.301022 -26.744442, -54.298201 -26.745449, -54.294862 -26.745788, -54.294702 -26.746826, -54.294109 -26.746657, -54.293934 -26.745932, -54.290152 -26.744266, -54.290097 -26.742368, -54.290697 -26.740159, -54.292525 -26.73938, -54.294965 -26.740234, -54.295488 -26.739655, -54.296149 -26.739851, -54.296016 -26.740349, -54.298289 -26.741406, -54.301409 -26.7408, -54.302346 -26.742042, -54.302303 -26.743628, -54.301022 -26.744442)))                     |
| 2063 | Guadalupe     | Misiones | Capital  | Garupá      | ((( -55.86829 -27.436003, -55.866748 -27.434367, -55.866628 -27.434478, -55.866559 -27.434546, -55.865523 -27.433565, -55.864789 -27.433817, -55.862949 -27.43547, -55.862423 -27.435519, -55.862475 -27.436099, -55.86321 -27.436827, -55.863836 -27.437081, -55.864158 -27.437462, -55.864978 -27.438212, -55.865424 -27.438579, -55.86829 -27.436003)))  |
| 2064 | Ñu Porá       | Misiones | Capital  | Garupá      | ((( -55.862488 -27.449631, -55.863934 -27.448276, -55.863406 -27.447887, -55.863308 -27.447985, -55.862943 -27.447714, -55.862616 -27.448012, -55.862113 -27.447628, -55.861129 -27.448519, -55.862488 -27.449631)))  |
| 2065 | El Porvenir   | Misiones | Capital  | Posadas     | ((( -55.892554 -27.446753, -55.893758 -27.44804, -55.893553 -27.448181, -55.893202 -27.447918, -55.89263 -27.44783, -55.892421 -27.44779, -55.892122 -27.447675, -55.891678 -27.447425, -55.891596 -27.447627, -55.891382 -27.447753, -55.891039 -27.44736, -55.890833 -27.447492, -55.890687 -27.447334, -55.890658 -27.447141, -55.890408 -27.446846, -55.891072 -27.446401, -55.891169 -27.446477, -55.89185 -27.445996, -55.892425 -27.446607, -55.892554 -27.446753))) |
| 2066 | Pionero Lutz  | Misiones | Eldorado | Eldorado    | ((( -54.62608 -26.405176, -54.626097 -26.40492, -54.626945 -26.404922, -54.626902 -26.405648, -54.626742 -26.405708, -54.62663 -26.405729, -54.62651 -26.405736, -54.626391 -26.405736, -54.626322 -26.406482, -54.626293 -26.406889, -54.626211 -26.407023, -54.626182 -26.407338, -54.625364 -26.407331, -54.62543 -26.40517, -54.62608 -26.405176)))   |
| 2067 | Barrio Roulet | Misiones | Eldorado | Eldorado    | ((( -54.641868 -26.444594, -54.64277 -26.442524, -54.644207 -26.441975, -54.644325 -26.437842, -54.641606 -26.437874, -54.640201 -26.437582, -54.638388 -26.437594, -54.638405 -26.439146, -54.63875 -26.439368, -54.639282 -26.439534, -54.63911 -26.442302, -54.636707 -26.442212, -54.636623 -26.444097, -54.636812 -26.445729, -54.639216 -26.445911, -54.64193 -26.446336, -54.641868 -26.444594)))  |
| 2068 | Kilómetro 306 | Misiones | Guarani  | El Soberbio | ((( -54.282525 -26.737102, -54.281591 -26.737091, -54.280842 -26.737494, -54.278857 -26.737273, -54.278499 -26.737764, -54.27846 -26.739077, -54.279096 -26.740179, -54.279004 -26.743139, -54.281178 -26.743615, -54.28087 -26.741693, -54.281408 -26.739892, -54.281304 -   |





Congreso de la Nación

13-PE-22  
OD 304  
293

|      |                       |          |          |               |  |
|------|-----------------------|----------|----------|---------------|--|
|      |                       |          |          |               | 26.738443,-54.282289 -26.737989,-54.282268 -<br>26.737705,-54.283341 -26.737217,-54.283126 -<br>26.736872,-54.282525 -26.737102)))   |
| 2069 | Kilómetro 300         | Misiones | Guaraní  | Kilómetro 300 | (((-54.321634 -26.757214,-54.319573 -<br>26.757636,-54.319744 -26.757928,-54.31995 -<br>26.758898,-54.321116 -26.759364,-54.321503 -<br>26.759464,-54.322041 -26.759107,-54.321634 -<br>26.757214)))   |
| 2070 | Tarumo                | Misiones | Guaraní  | San Vicente   | (((-54.456443 -27.01271,-54.45326 -27.010307,-<br>54.451731 -27.011965,-54.451093 -27.011789,-<br>54.449976 -27.013029,-54.449152 -27.012487,-<br>54.449254 -27.011439,-54.448715 -27.011479,-<br>54.447816 -27.012479,-54.44766 -27.013048,-<br>54.448473 -27.01369,-54.450153 -27.014479,-<br>54.452132 -27.014966,-54.454277 -27.013905,-<br>54.456443 -27.01271)))   |
| 2071 | Nueve de Julio        | Misiones | Eldorado | Eldorado      | (((-54.685673 -26.413852,-54.685253 -<br>26.414564,-54.684112 -26.417179,-54.684602 -<br>26.417351,-54.685512 -26.417598,-54.686005 -<br>26.417741,-54.686376 -26.4178,-54.686618 -<br>26.417834,-54.686986 -26.417873,-54.687161 -<br>26.417875,-54.687523 -26.417948,-54.688259 -<br>26.418164,-54.688504 -26.418204,-54.68802 -<br>26.414787,-54.687616 -26.411959,-54.687362 -<br>26.411748,-54.686949 -26.411891,-54.686865 -<br>26.412234,-54.686145 -26.412684,-54.685673 -<br>26.413852)))   |
| 2072 | Nueva Santa Rosa      | Misiones | Eldorado | Eldorado      | (((-54.677773 -26.431531,-54.677911 -<br>26.429857,-54.671454 -26.429888,-54.671472 -<br>26.437922,-54.674995 -26.437833,-54.674943 -<br>26.436815,-54.676913 -26.436839,-54.676608 -<br>26.432571,-54.67668 -26.431663,-54.677773 -<br>26.431531)))   |
| 2073 | Villa de La Chacra 65 | Misiones | Capital  | Posadas       | (((-55.909539 -27.365398,-55.910564 -<br>27.365274,-55.910033 -27.364462,-55.910449 -<br>27.364422,-55.910447 -27.364003,-55.91021 -<br>27.363678,-55.91006 -27.363692,-55.909899 -<br>27.363721,-55.909797 -27.363716,-55.90963 -<br>27.363745,-55.909411 -27.363749,-55.909094 -<br>27.363749,-55.908957 -27.363735,-55.908969 -<br>27.363804,-55.90897 -27.363872,-55.908928 -<br>27.363973,-55.908906 -27.364054,-55.90896 -<br>27.364131,-55.908992 -27.364173,-55.909019 -<br>27.364207,-55.90903 -27.364259,-55.90903 -<br>27.364335,-55.909046 -27.364383,-55.909048 -<br>27.364437,-55.909077 -27.364496,-55.909113 -<br>27.364567,-55.909239 -27.364545,-55.909411 -<br>27.364526,-55.909416 -27.364636,-55.909539 -<br>27.365398))) |
| 2074 | Chacra 159            | Misiones | Capital  | Posadas       | (((-55.939835 -27.364755,-55.940656 -<br>27.364644,-55.941 -27.36394,-55.941026 -<br>27.363277,-55.941054 -27.363069,-55.940157 -<br>27.363183,-55.93955 -27.363236,-55.939552 -<br>27.363443,-55.938929 -27.363495,-55.939072 -<br>27.364799,-55.939835 -27.364755)))   |





Congreso de la Nación

13-PE-22  
OD 304  
294

|      |                             |          |         |             |   |
|------|-----------------------------|----------|---------|-------------|---|
| 2075 | San Miguel                  | Misiones | Guaraní | San Vicente | (((-54.45324 -27.010033,-54.456398 -<br>27.012627,-54.458449 -27.014304,-54.459949 -<br>27.012635,-54.459354 -27.011929,-54.460627 -<br>27.009997,-54.457426 -27.007869,-54.456598 -<br>27.008715,-54.455154 -27.007858,-54.455206 -<br>27.007642,-54.454825 -27.007329,-54.454864 -<br>27.007134,-54.454299 -27.006818,-54.453869 -<br>27.00713,-54.453056 -27.007915,-54.452974 -<br>27.00882,-54.453282 -27.00973,-54.45324 -<br>27.010033)))  |
| 2076 | Villa Christen              | Misiones | Oberá   | Oberá       | (((-55.134287 -27.498613,-55.131687 -<br>27.495191,-55.131357 -27.495749,-55.131241 -<br>27.496031,-55.130986 -27.49619,-55.130686 -<br>27.496246,-55.130395 -27.496244,-55.129635 -<br>27.496398,-55.128835 -27.496547,-55.127981 -<br>27.497266,-55.127776 -27.497619,-55.127027 -<br>27.498579,-55.127271 -27.498528,-55.127818 -<br>27.498123,-55.12815 -27.497924,-55.128504 -<br>27.49763,-55.128954 -27.497007,-55.129415 -<br>27.496786,-55.12994 -27.496618,-55.130327 -<br>27.496369,-55.13062 -27.496338,-55.130895 -<br>27.496592,-55.132108 -27.498369,-55.129583 -<br>27.499677,-55.129782 -27.500022,-55.12953 -<br>27.50053,-55.130382 -27.501562,-55.131013 -<br>27.502249,-55.132525 -27.500823,-55.133341 -<br>27.500004,-55.134546 -27.498832,-55.13441 -<br>27.498647,-55.134287 -27.498613)))   |
| 2077 | Villa del Barrio La Ripiera | Misiones | Capital | Garupá      | (((-55.863836 -27.437081,-55.86321 -<br>27.436827,-55.863171 -27.436788,-55.86133 -<br>27.438556,-55.863089 -27.439975,-55.864966 -<br>27.438201,-55.864158 -27.437462,-55.863836 -<br>27.437081)))   |
| 2078 | Claudia Ester Ripoll 2      | Misiones | Capital | Garupá      | (((-55.854321 -27.439579,-55.850047 -<br>27.442396,-55.849965 -27.442497,-55.851066 -<br>27.443705,-55.851284 -27.443631,-55.851771 -<br>27.444182,-55.853484 -27.446104,-55.857584 -<br>27.442188,-55.855585 -27.440761,-55.854321 -<br>27.439579)))   |
| 2079 | Vecinos Unidos              | Misiones | Capital | Posadas     | (((-55.891752 -27.424354,-55.891818 -<br>27.424139,-55.891169 -27.423986,-55.891543 -<br>27.422943,-55.891118 -27.422842,-55.890606 -<br>27.423343,-55.890416 -27.42343,-55.890292 -<br>27.423324,-55.890254 -27.423047,-55.890168 -<br>27.422576,-55.890485 -27.421757,-55.890336 -<br>27.421327,-55.890289 -27.421217,-55.890024 -<br>27.421328,-55.889189 -27.420871,-55.888603 -<br>27.420389,-55.8881 -27.420101,-55.88756 -<br>27.419941,-55.887156 -27.419732,-55.886309 -<br>27.419266,-55.886415 -27.420506,-55.88671 -<br>27.420496,-55.886715 -27.420408,-55.887128 -<br>27.420438,-55.887186 -27.420491,-55.887457 -<br>27.420495,-55.887493 -27.420657,-55.88792 -<br>27.420649,-55.888005 -27.420684,-55.888565 -<br>27.420636,-55.888648 -27.420713,-55.888725 -<br>27.422137,-55.888158 -27.422226,-55.888319 -<br>27.424367,-55.8901 -27.42427,-55.890122 -<br>27.424343,-55.890441 -27.424307,-55.890597 -<br>27.424297,-55.890954 -27.424429,-55.891228 -<br>27.42449,-55.891338 -27.424424,-55.891621 -<br>27.424417,-55.891752 -27.424354))) |



*[Firmas manuscritas]*



Congreso de la Nación

13-PE-22

OD 304

295

|      |                      |          |         |               |   |
|------|----------------------|----------|---------|---------------|---|
| 2080 | Las Tablitas         | Misiones | Capital | Posadas       | (((-55.895153 -27.42444,-55.895608 -<br>27.424556,-55.896079 -27.423114,-55.89596 -<br>27.423075,-55.896235 -27.422262,-55.896413 -<br>27.421748,-55.896514 -27.421042,-55.896133 -<br>27.421001,-55.895983 -27.421743,-55.895637 -<br>27.423004,-55.895153 -27.42444)))  |
| 2081 | Los Obreros          | Misiones | Guaraní | San Vicente   | (((-54.47421 -26.994371,-54.473651 -<br>26.993181,-54.473218 -26.993237,-54.472953 -<br>26.993457,-54.472379 -26.993411,-54.472047 -<br>26.993499,-54.471894 -26.99377,-54.471032 -<br>26.994186,-54.47074 -26.994369,-54.47052 -<br>26.99467,-54.470382 -26.994732,-54.470075 -<br>26.994838,-54.470162 -26.995834,-54.470477 -<br>26.995847,-54.47085 -26.995714,-54.47164 -<br>26.995423,-54.472713 -26.99502,-54.47421 -<br>26.994371)))  |
| 2082 | Juan Manuel de Rosas | Salta    | Capital | Salta Capital | (((-65.401761 -24.714644,-65.401216 -<br>24.711114,-65.396168 -24.711549,-65.395213 -<br>24.71144,-65.39436 -24.711494,-65.393778 -<br>24.711579,-65.392641 -24.712099,-65.393008 -<br>24.712442,-65.393257 -24.712668,-65.393434 -<br>24.713028,-65.3934 -24.713601,-65.393482 -<br>24.71529,-65.393559 -24.715685,-65.397834 -<br>24.715184,-65.401761 -24.714644)))  |
| 2083 | La Cerámica          | Salta    | Capital | Salta Capital | (((-65.393535 -24.811638,-65.393615 -<br>24.811304,-65.393561 -24.811045,-65.39378 -<br>24.810782,-65.393996 -24.810183,-65.394482 -<br>24.809753,-65.395035 -24.809403,-65.395029 -<br>24.809321,-65.393605 -24.809326,-65.392986 -<br>24.809387,-65.393111 -24.810028,-65.391344 -<br>24.810327,-65.391868 -24.812909,-65.392235 -<br>24.812899,-65.392278 -24.812756,-65.393448 -<br>24.812929,-65.393547 -24.813066,-65.394018 -<br>24.813288,-65.394089 -24.81285,-65.393662 -<br>24.812623,-65.392989 -24.812536,-65.393046 -<br>24.811581,-65.393535 -24.811638)))   |
| 2084 | La Rivera            | Salta    | Capital | Salta Capital | (((-65.435118 -24.80789,-65.434647 -<br>24.808115,-65.434124 -24.808207,-65.433833 -<br>24.808292,-65.433621 -24.807879,-65.433209 -<br>24.80801,-65.433197 -24.808071,-65.432054 -<br>24.808575,-65.432305 -24.809142,-65.432403 -<br>24.809183,-65.433108 -24.808878,-65.433131 -<br>24.808921,-65.43389 -24.80896,-65.434426 -<br>24.808707,-65.435167 -24.809312,-65.435941 -<br>24.808862,-65.435118 -24.80789)))  |
| 2085 | Villa Los Sauces     | Salta    | Capital | Salta Capital | (((-65.451525 -24.799243,-65.45162 -<br>24.799487,-65.451746 -24.799769,-65.452036 -<br>24.800223,-65.452079 -24.800454,-65.452134 -<br>24.800866,-65.452043 -24.801378,-65.451932 -<br>24.8017,-65.451116 -24.801914,-65.45073 -<br>24.802026,-65.450355 -24.802099,-65.44978 -<br>24.802358,-65.449408 -24.802559,-65.449616 -<br>24.802836,-65.450055 -24.802609,-65.450481 -<br>24.802417,-65.450549 -24.802437,-65.450776 -<br>24.802401,-65.450939 -24.802402,-65.451431 -<br>24.802216,-65.452089 -24.801858,-65.452041 -<br>24.801742,-65.452162 -24.801497,-65.452267 -<br>24.80155,-65.452493 -24.801107,-65.452981 -<br>24.801049,-65.452967 -24.800289,-65.452477 - |





Congreso de la Nación

13-PE-22  
OD 304  
296

|      |                      |       |           |                   |  |
|------|----------------------|-------|-----------|-------------------|--|
|      |                      |       |           |                   | 24.800332,-65.452202 -24.799681,-65.452068 -<br>24.799453,-65.451888 -24.799541,-65.451638 -<br>24.79917,-65.451529 -24.799024,-65.451464 -<br>24.799049,-65.451525 -24.799243)))  |
| 2086 | Bicentenario         | Salta | Capital   | Salta Capital     | (((-65.453808 -24.786319,-65.454015 -<br>24.785995,-65.453984 -24.785618,-65.453995 -<br>24.78528,-65.453603 -24.785068,-65.45403 -<br>24.784526,-65.45397 -24.784029,-65.453833 -<br>24.783187,-65.453778 -24.783204,-65.453497 -<br>24.783645,-65.452132 -24.785449,-65.453808 -<br>24.786319)))   |
| 2087 | San Francisco Solano | Salta | Capital   | Salta Capital     | (((-65.389578 -24.826333,-65.389763 -<br>24.826559,-65.390228 -24.82633,-65.390447 -<br>24.826697,-65.390646 -24.826617,-65.390893 -<br>24.826737,-65.391404 -24.826737,-65.391399 -<br>24.826959,-65.391548 -24.826972,-65.39181 -<br>24.827074,-65.392265 -24.827074,-65.392239 -<br>24.827309,-65.392218 -24.827496,-65.391989 -<br>24.827487,-65.391646 -24.82747,-65.391529 -<br>24.827436,-65.39125 -24.827422,-65.391229 -<br>24.827796,-65.390402 -24.827751,-65.388792 -<br>24.827667,-65.388807 -24.827178,-65.388839 -<br>24.827122,-65.388892 -24.826693,-65.388871 -<br>24.826343,-65.388884 -24.826017,-65.389154 -<br>24.825925,-65.389573 -24.825981,-65.389578 -<br>24.826333)))  |
| 2088 | Primero de Mayo      | Salta | Capital   | Salta Capital     | (((-65.392487 -24.726771,-65.392515 -<br>24.726475,-65.392664 -24.725605,-65.392749 -<br>24.724845,-65.392614 -24.724828,-65.392549 -<br>24.725358,-65.392457 -24.725839,-65.392317 -<br>24.726777,-65.392487 -24.726771)))  |
| 2089 | Ex Matadero          | Salta | Cerrillos | Cerrillos         | (((-65.491616 -24.914953,-65.491609 -<br>24.915188,-65.491603 -24.915456,-65.491709 -<br>24.915476,-65.492252 -24.915558,-65.49226 -<br>24.914943,-65.491616 -24.914953)))   |
| 2091 | La Ciénaga           | Salta | Capital   | Villa San Lorenzo | (((-65.464114 -24.798424,-65.464845 -<br>24.797907,-65.465231 -24.797752,-65.465635 -<br>24.797678,-65.466213 -24.797436,-65.466957 -<br>24.796614,-65.466568 -24.796328,-65.466227 -<br>24.79661,-65.465799 -24.796244,-65.465235 -<br>24.796755,-65.46538 -24.796935,-65.465081 -<br>24.797123,-65.46476 -24.797095,-65.464551 -<br>24.797599,-65.463977 -24.798092,-65.463736 -<br>24.798273,-65.463276 -24.798484,-65.463235 -<br>24.798536,-65.463145 -24.798605,-65.463167 -<br>24.798652,-65.462584 -24.798917,-65.46251 -<br>24.79879,-65.462174 -24.798936,-65.462239 -<br>24.799076,-65.461495 -24.799377,-65.461419 -<br>24.799187,-65.461047 -24.799331,-65.46102 -<br>24.799272,-65.4608 -24.799339,-65.460813 -<br>24.799372,-65.460391 -24.799516,-65.460286 -<br>24.799367,-65.459726 -24.799793,-65.459663 -<br>24.799917,-65.459247 -24.800321,-65.459239 -<br>24.800383,-65.459176 -24.800492,-65.459048 -<br>24.80056,-65.458959 -24.800457,-65.458216 -<br>24.800668,-65.458001 -24.800723,-65.457334 -<br>24.801002,-65.457229 -24.800983,-65.456967 -<br>24.801049,-65.456682 -24.800937,-65.455109 -<br>24.801462,-65.454808 -24.801621,-65.454617 - |



*[Firma manuscrita]*






Congreso de la Nación

13-PE-22  
OD 304  
297

|      |           |       |         |               |  |
|------|-----------|-------|---------|---------------|--|
|      |           |       |         |               | 24.802192,-65.45455 -24.802441,-65.454532 -<br>24.802664,-65.454517 -24.802716,-65.454359 -<br>24.802692,-65.454333 -24.802865,-65.454416 -<br>24.802882,-65.454407 -24.802995,-65.455225 -<br>24.803097,-65.455306 -24.803196,-65.455783 -<br>24.803506,-65.456646 -24.803459,-65.456638 -<br>24.803094,-65.457239 -24.803037,-65.456954 -<br>24.802384,-65.456803 -24.802091,-65.456909 -<br>24.801907,-65.457025 -24.802044,-65.457183 -<br>24.801951,-65.457253 -24.802054,-65.457773 -<br>24.801777,-65.457686 -24.801652,-65.45787 -<br>24.801543,-65.457913 -24.801603,-65.45873 -<br>24.801215,-65.458759 -24.80125,-65.460168 -<br>24.800571,-65.459928 -24.800183,-65.460099 -<br>24.800089,-65.460191 -24.800233,-65.460294 -<br>24.800176,-65.460329 -24.800226,-65.460431 -<br>24.80018,-65.460498 -24.800277,-65.460761 -<br>24.800145,-65.460773 -24.800167,-65.461149 -<br>24.799959,-65.461115 -24.799909,-65.461204 -<br>24.799855,-65.461254 -24.799923,-65.461454 -<br>24.799817,-65.461382 -24.799721,-65.461467 -<br>24.799669,-65.461574 -24.799812,-65.461689 -<br>24.799742,-65.461579 -24.799586,-65.461947 -<br>24.799404,-65.461998 -24.799472,-65.462235 -<br>24.799318,-65.462282 -24.799374,-65.462676 -<br>24.799143,-65.462632 -24.799078,-65.462928 -<br>24.79891,-65.462958 -24.798956,-65.463276 -<br>24.798789,-65.463299 -24.798821,-65.463595 -<br>24.798666,-65.463619 -24.798714,-65.463721 -<br>24.798663,-65.463673 -24.798581,-65.463868 -<br>24.798494,-65.463985 -24.798688,-65.464021 -<br>24.798671,-65.464047 -24.798713,-65.464178 -<br>24.79864,-65.464186 -24.79856,-65.464114 -<br>24.798424))) |
| 2092 | San Justo | Salta | Capital | Salta Capital | (((-65.405301 -24.851117,-65.404782 -<br>24.850998,-65.404606 -24.850958,-65.404616 -<br>24.85092,-65.404364 -24.850867,-65.404347 -<br>24.850919,-65.403709 -24.850909,-65.403695 -<br>24.850956,-65.403596 -24.85095,-65.403485 -<br>24.85092,-65.403163 -24.850898,-65.403163 -<br>24.850869,-65.402571 -24.850829,-65.402574 -<br>24.850755,-65.402433 -24.850741,-65.402441 -<br>24.850562,-65.4024 -24.850532,-65.402386 -<br>24.850393,-65.401781 -24.850342,-65.401616 -<br>24.850289,-65.401238 -24.850276,-65.401222 -<br>24.850421,-65.400121 -24.850323,-65.400071 -<br>24.850586,-65.398836 -24.850457,-65.397811 -<br>24.850314,-65.397857 -24.850049,-65.396393 -<br>24.850329,-65.395455 -24.850333,-65.395204 -<br>24.850877,-65.394739 -24.851234,-65.393012 -<br>24.851606,-65.39307 -24.851774,-65.393568 -<br>24.851866,-65.397037 -24.850959,-65.397713 -<br>24.850898,-65.399103 -24.851134,-65.400085 -<br>24.851054,-65.400924 -24.8513,-65.401324 -<br>24.851365,-65.405212 -24.851809,-65.405162 -<br>24.851485,-65.405171 -24.851269,-65.405301 -<br>24.851117)))  |
| 2093 | Sanidad 2 | Salta | Capital | Salta Capital | (((-65.405301 -24.851117,-65.405473 -<br>24.851015,-65.406053 -24.849025,-65.401477 -<br>24.84883,-65.401238 -24.850276,-65.401616 -<br>24.850289,-65.401781 -24.850342,-65.402386 -<br>24.850393,-65.4024 -24.850532,-65.402441 -<br>24.850562,-65.402433 -24.850741,-65.402574 -<br>24.850755,-65.402571 -24.850829,-65.403163 -<br>24.850869,-65.403163 -24.850898,-65.403485 -   |



*[Firmas manuscritas]*



Congreso de la Nación

13-PE-22  
OD 304  
298

|      |                 |       |                            |                         |   |
|------|-----------------|-------|----------------------------|-------------------------|---|
|      |                 |       |                            |                         | 24.85092,-65.403596 -24.85095,-65.403695 -<br>24.850956,-65.403709 -24.850909,-65.404347 -<br>24.850919,-65.404364 -24.850867,-65.404616 -<br>24.85092,-65.404606 -24.850958,-65.405301 -<br>24.851117)))   |
| 2094 | Villa Asunción  | Salta | Capital                    | Salta Capital           | (((65.447534 -24.796831,-65.447933 -24.797,-<br>65.448134 -24.796472,-65.447734 -24.796333,-<br>65.447534 -24.796831)))   |
| 2095 | Universitario   | Salta | Capital                    | Salta Capital           | (((65.395534 -24.73891,-65.394876 -<br>24.736625,-65.39435 -24.735057,-65.394486 -<br>24.735056,-65.394321 -24.734451,-65.394087 -<br>24.734491,-65.39396 -24.734394,-65.3938 -<br>24.73446,-65.395284 -24.739001,-65.395534 -<br>24.73891)))   |
| 2096 | Los Piletones   | Salta | Capital                    | Salta Capital           | (((65.391377 -24.717269,-65.392169 -<br>24.717223,-65.393156 -24.71711,-65.393254 -<br>24.717404,-65.393458 -24.719247,-65.393359 -<br>24.719269,-65.393424 -24.720002,-65.39136 -<br>24.720317,-65.390913 -24.720277,-65.391398 -<br>24.720609,-65.393711 -24.720339,-65.39335 -<br>24.717814,-65.393262 -24.717099,-65.393177 -<br>24.716676,-65.39226 -24.716799,-65.391583 -<br>24.716894,-65.391163 -24.717021,-65.390661 -<br>24.717167,-65.390134 -24.717329,-65.389878 -<br>24.717417,-65.389932 -24.717539,-65.390035 -<br>24.717613,-65.390383 -24.717508,-65.39055 -<br>24.717446,-65.390828 -24.717392,-65.391377 -<br>24.717269))) |
| 2097 | San Francisco 2 | Salta | General José de San Martín | General Enrique Mosconi | (((63.815629 -22.606036,-63.817273 -<br>22.605889,-63.817903 -22.606418,-63.818341 -<br>22.607112,-63.818885 -22.606744,-63.819538 -<br>22.607503,-63.818747 -22.608087,-63.819039 -<br>22.608413,-63.820043 -22.608102,-63.820271 -<br>22.608384,-63.82076 -22.607829,-63.82103 -<br>22.607994,-63.82133 -22.608146,-63.821567 -<br>22.607999,-63.821774 -22.606881,-63.819733 -<br>22.605441,-63.818791 -22.604688,-63.818666 -<br>22.604153,-63.817738 -22.604239,-63.814593 -<br>22.604597,-63.815326 -22.607996,-63.815738 -<br>22.608033,-63.815629 -22.606036)))   |
| 2098 | Luján           | Salta | General José de San Martín | Tartagal                | (((63.794467 -22.50748,-63.793992 -<br>22.507455,-63.793887 -22.508602,-63.793819 -<br>22.509793,-63.794283 -22.509812,-63.794467 -<br>22.50748)))  |
| 2099 | La Curva        | Salta | General José de San Martín | Tartagal                | (((63.772273 -22.509867,-63.768893 -<br>22.50994,-63.768925 -22.509544,-63.767348 -<br>22.509534,-63.767381 -22.510299,-63.767659 -<br>22.511638,-63.773531 -22.511985,-63.773605 -<br>22.511976,-63.773328 -22.509839,-63.773324 -<br>22.509839,-63.77325 -22.509227,-63.772263 -<br>22.509336,-63.772273 -22.509867)))  |
| 2100 | Lapacho 3       | Salta | General José de San Martín | Tartagal                | (((63.778985 -22.515893,-63.779096 -<br>22.514683,-63.779133 -22.512424,-63.775645 -<br>22.5122,-63.775454 -22.515701,-63.778985 -<br>22.515893)))  |



*[Firmas manuscritas]*



Congreso de la Nación

13-PE-22  
OD 304  
299

|      |                           |       |                            |          |   |
|------|---------------------------|-------|----------------------------|----------|---|
| 2101 | Parcela 37                | Salta | General José de San Martín | Tartagal | (((-63.789534 -22.537028,-63.787984 -22.537032,-63.787953 -22.537033,-63.787911 -22.539297,-63.78949 -22.539292,-63.789541 -22.539291,-63.789576 -22.537026,-63.789534 -22.537028)))  |
| 2102 | Tentaiyapi                | Salta | General José de San Martín | Tartagal | (((-63.789547 -22.534874,-63.788007 -22.534869,-63.787965 -22.5359,-63.787984 -22.537032,-63.789534 -22.537028,-63.789561 -22.535917,-63.789547 -22.534874)))   |
| 2103 | Parcela 19                | Salta | General José de San Martín | Tartagal | (((-63.794066 -22.533783,-63.793719 -22.532697,-63.793429 -22.532824,-63.79344 -22.534966,-63.794892 -22.534979,-63.794066 -22.533783)))  |
| 2104 | Alberto Abraham           | Salta | General José de San Martín | Tartagal | (((-63.787868 -22.539297,-63.787926 -22.542075,-63.789483 -22.542043,-63.78949 -22.539292,-63.787868 -22.539297)))  |
| 2105 | Tahuichi Guarani          | Salta | General José de San Martín | Tartagal | (((-63.785416 -22.514999,-63.783126 -22.514894,-63.783087 -22.515471,-63.783071 -22.516115,-63.785287 -22.51617,-63.785365 -22.51613,-63.785401 -22.515604,-63.785416 -22.514999)))   |
| 2106 | Villa Saavedra            | Salta | General José de San Martín | Tartagal | (((-63.800439 -22.528413,-63.801607 -22.528104,-63.80147 -22.527279,-63.801985 -22.527332,-63.802118 -22.526662,-63.801215 -22.52698,-63.800284 -22.52719,-63.800439 -22.528413)))  |
| 2107 | Comunidad Guarani La Loma | Salta | General José de San Martín | Tartagal | (((-63.813795 -22.507166,-63.815545 -22.509888,-63.817533 -22.508706,-63.817949 -22.509494,-63.818429 -22.509255,-63.818433 -22.509187,-63.818075 -22.508794,-63.818378 -22.508351,-63.819144 -22.507809,-63.819112 -22.507675,-63.818743 -22.507429,-63.818459 -22.506403,-63.817981 -22.505726,-63.818497 -22.504867,-63.817917 -22.504809,-63.816131 -22.504965,-63.816068 -22.50467,-63.815619 -22.504688,-63.81553 -22.505258,-63.81507 -22.505261,-63.814787 -22.505322,-63.81454 -22.505509,-63.814204 -22.506226,-63.814025 -22.506444,-63.814323 -22.506838,-63.813795 -22.507166))) |
| 2108 | Parcela 41                | Salta | General José de San Martín | Tartagal | (((-63.795322 -22.541557,-63.795324 -22.539319,-63.793347 -22.539324,-63.793324 -22.54155,-63.795322 -22.541557)))  |
| 2109 | Ahayuk                    | Salta | General José de San Martín | Tartagal | (((-63.762917 -22.511526,-63.760409 -22.51065,-63.760868 -22.509177,-63.762574 -22.509395,-63.763132 -22.506798,-63.764098 -22.506937,-63.763969 -22.507879,-63.764441 -22.507978,-63.764227 -22.508781,-63.763819 -22.508701,-63.763679 -22.509425,-63.764624 -22.509792,-63.764431 -22.510832,-63.764967 -22.510922,-63.765085 -22.510436,-63.765879 -22.510585,-63.765844 -22.511044,-63.765565 -22.512417,-63.762917 -22.511526)))  |



*[Firmas manuscritas]*



Congreso de la Nación

13-PE-22  
OD 304  
300

|      |                            |       |                            |          |   |
|------|----------------------------|-------|----------------------------|----------|---|
| 2110 | Las Moras II               | Salta | General José de San Martín | Tartagal | (((-63.772165 -22.513665,-63.773837 - 22.513567,-63.773616 -22.512043,-63.773592 - 22.512003,-63.772231 -22.511931,-63.772165 - 22.513665)))  |
| 2111 | Sachapera II               | Salta | General José de San Martín | Tartagal | (((-63.783191 -22.513682,-63.783232 - 22.512599,-63.783311 -22.511452,-63.783288 - 22.510946,-63.782585 -22.510946,-63.782585 - 22.511111,-63.781813 -22.511115,-63.781802 - 22.511521,-63.779232 -22.511427,-63.779172 - 22.512339,-63.779157 -22.513481,-63.783191 - 22.513682)))   |
| 2112 | Comunidad Tejene           | Salta | General José de San Martín | Tartagal | (((-63.77544 -22.516267,-63.77543 -22.516441,- 63.773076 -22.516251,-63.772133 -22.516115,- 63.772252 -22.515709,-63.769749 -22.515094,- 63.769757 -22.514461,-63.772391 -22.515314,- 63.773215 -22.515508,-63.773867 -22.515635,- 63.775763 -22.515875,-63.778033 -22.515992,- 63.778934 -22.516057,-63.778862 -22.516934,- 63.777697 -22.516891,-63.777714 -22.516418,- 63.77544 -22.516267)))  |
| 2113 | Comunidad Nueva Esperanza  | Salta | General José de San Martín | Tartagal | (((-63.772579 -22.519902,-63.771479 - 22.519855,-63.770739 -22.521738,-63.771823 - 22.522016,-63.771998 -22.52141,-63.772838 - 22.521519,-63.772938 -22.520993,-63.772334 - 22.520918,-63.772579 -22.519902)),((-63.769885 -22.521652,-63.7696 -22.521771,-63.769414 - 22.521477,-63.769633 -22.521333,-63.769885 - 22.521652)))  |
| 2114 | Pablo Secretario           | Salta | General José de San Martín | Tartagal | (((-63.788955 -22.509674,-63.787787 - 22.509658,-63.787692 -22.512882,-63.789985 - 22.513002,-63.790165 -22.51074,-63.788955 - 22.509674)))   |
| 2115 | Comunidad El Milagro       | Salta | General José de San Martín | Tartagal | (((-63.813768 -22.505478,-63.813518 - 22.505188,-63.813526 -22.503845,-63.812743 - 22.503884,-63.812678 -22.504469,-63.812238 - 22.504876,-63.812587 -22.505478,-63.812171 - 22.505688,-63.8133 -22.507443,-63.814268 - 22.506862,-63.814008 -22.506445,-63.814035 - 22.506404,-63.814076 -22.506365,-63.814417 - 22.505726,-63.814285 -22.50555,-63.813768 - 22.505478)))  |
| 2116 | Comunidad Guarani El Ceibo | Salta | General José de San Martín | Tartagal | (((-63.783635 -22.522021,-63.787392 - 22.522223,-63.787399 -22.520907,-63.783736 - 22.520644,-63.783635 -22.522021)))   |
| 2117 | Nuevo de Julio             | Salta | General José de San Martín | Tartagal | (((-63.806624 -22.496854,-63.805535 - 22.497359,-63.804251 -22.497943,-63.803226 - 22.498415,-63.803146 -22.498446,-63.803633 - 22.499552,-63.806132 -22.504833,-63.806706 - 22.504651,-63.807658 -22.504272,-63.807645 - 22.504237,-63.808322 -22.50397,-63.807789 - 22.501694,-63.808013 -22.499422,-63.807901 - 22.499294,-63.808789 -22.498872,-63.809049 - 22.499411,-63.809499 -22.499187,-63.809248 - 22.49873,-63.810473 -22.498047,-63.81099 - |



*[Firma manuscrita]*



Congreso de la Nación

13-PE-22

OD 304

301

|      |                 |       |         |                                  |  |
|------|-----------------|-------|---------|----------------------------------|--|
|      |                 |       |         |                                  | 22.498705,-63.81131 -22.498433,-63.810907 -<br>22.497761,-63.812523 -22.496648,-63.813183 -<br>22.49756,-63.813651 -22.497212,-63.812717 -<br>22.49577,-63.813557 -22.495208,-63.814084 -<br>22.494115,-63.813803 -22.493878,-63.812379 -<br>22.495071,-63.81274 -22.49564,-63.812239 -<br>22.495914,-63.81188 -22.496149,-63.811674 -<br>22.495905,-63.810819 -22.496604,-63.810989 -<br>22.496808,-63.810237 -22.497281,-63.809891 -<br>22.496823,-63.808345 -22.49789,-63.808135 -<br>22.497991,-63.808068 -22.497867,-63.807501 -<br>22.498093,-63.806991 -22.497251,-63.80674 -<br>22.497286,-63.806624 -22.496854))) |
| 2118 | Divino Niño 2   | Salta | Capital | Salta Capital                    | (((-65.393727 -24.734385,-65.393963 -<br>24.73432,-65.392993 -24.731433,-65.3927 -<br>24.73047,-65.392763 -24.730193,-65.392605 -<br>24.729262,-65.392513 -24.728355,-65.39261 -<br>24.726794,-65.392247 -24.72679,-65.392139 -<br>24.727615,-65.392203 -24.728975,-65.392418 -<br>24.730428,-65.393727 -24.734385)))  |
| 2119 | Libertad        | Salta | Orán    | San Ramón<br>De La Nueva<br>Orán | (((-64.330584 -23.117353,-64.329389 -<br>23.111715,-64.32549 -23.112437,-64.326121 -<br>23.115626,-64.326693 -23.118083,-64.330584 -<br>23.117353)))   |
| 2120 | San José        | Salta | Orán    | San Ramón<br>De La Nueva<br>Orán | (((-64.31042 -23.146737,-64.308982 -23.14699,-<br>64.309207 -23.148223,-64.310645 -23.147947,-<br>64.31042 -23.146737)))   |
| 2121 | Néstor Kirchner | Salta | Orán    | San Ramón<br>De La Nueva<br>Orán | (((-64.315259 -23.156928,-64.314646 -<br>23.153711,-64.310435 -23.154452,-64.311114 -<br>23.157625,-64.315259 -23.156928)))  |
| 2122 | Juventud Unida  | Salta | Orán    | San Ramón<br>De La Nueva<br>Orán | (((-64.309963 -23.124771,-64.31271 -<br>23.124258,-64.312452 -23.123035,-64.307142 -<br>23.123952,-64.307324 -23.125205,-64.309963 -<br>23.124771)))   |
| 2123 | La Estación     | Salta | Orán    | San Ramón<br>De La Nueva<br>Orán | (((-64.334758 -23.142096,-64.334729 -<br>23.141446,-64.334517 -23.141474,-64.33441 -<br>23.141406,-64.334351 -23.141478,-64.333299 -<br>23.14167,-64.333264 -23.141717,-64.332546 -<br>23.141854,-64.332677 -23.14247,-64.334758 -<br>23.142096)))   |
| 2124 | Seis de Enero   | Salta | Orán    | San Ramón<br>De La Nueva<br>Orán | (((-64.299595 -23.142171,-64.299858 -<br>23.143438,-64.303923 -23.142728,-64.303661 -<br>23.141466,-64.299595 -23.142171)))  |
| 2125 | Daud            | Salta | Orán    | San Ramón<br>De La Nueva<br>Orán | (((-64.30807 -23.135516,-64.307801 -<br>23.134204,-64.306439 -23.134431,-64.306718 -<br>23.135743,-64.30807 -23.135516)))  |
| 2126 | San Juan        | Salta | Orán    | San Ramón<br>De La Nueva         | (((-64.307554 -23.13297,-64.306269 -<br>23.126744,-64.304851 -23.127001,-64.306228 -<br>23.133207,-64.307554 -23.13297)))  |



*[Firma manuscrita]*



Congreso de la Nación

13-PE-22

OD 304

302

|      |               |       |                            |                            |   |
|------|---------------|-------|----------------------------|----------------------------|---|
|      |               |       |                            | Orán                       |   |
| 2127 | San Expedito  | Salta | Orán                       | San Ramón De La Nueva Orán | ((( -64.333705 -23.147538, -64.333779 -23.147527, -64.334733 -23.147376, -64.334834 -23.14736, -64.334758 -23.142096, -64.332677 -23.14247, -64.333705 -23.147538)))  |
| 2128 | Vialidad      | Salta | Orán                       | San Ramón De La Nueva Orán | ((( -64.334733 -23.147376, -64.333779 -23.147527, -64.334691 -23.152217, -64.334798 -23.152189, -64.334735 -23.150944, -64.334725 -23.148998, -64.334733 -23.147376)))  |
| 2129 | Parcela 2     | Salta | General José de San Martín | Tartagal                   | ((( -63.792359 -22.533296, -63.791157 -22.531314, -63.788979 -22.532437, -63.790221 -22.534479, -63.792359 -22.533296)))  |
| 2130 | Fraternidad   | Salta | Capital                    | Salta Capital              | ((( -65.379856 -24.837499, -65.378816 -24.837482, -65.378779 -24.838197, -65.379197 -24.838587, -65.379406 -24.838689, -65.379794 -24.838661, -65.379856 -24.837499)))  |
| 2131 | El Milagro    | Salta | Orán                       | Aguas Blancas              | ((( -64.357941 -22.733056, -64.357837 -22.732928, -64.357047 -22.73271, -64.356757 -22.732779, -64.356367 -22.73287, -64.356489 -22.733194, -64.356992 -22.733832, -64.357247 -22.733872, -64.357491 -22.733963, -64.357723 -22.733519, -64.357941 -22.733056)))  |
| 2132 | Solis Pizarro | Salta | Capital                    | Salta Capital              | ((( -65.454773 -24.81906, -65.453529 -24.814083, -65.449349 -24.813683, -65.449199 -24.813857, -65.447751 -24.813126, -65.447247 -24.813698, -65.446174 -24.81376, -65.443382 -24.812153, -65.443213 -24.812223, -65.444156 -24.81392, -65.444597 -24.814254, -65.445068 -24.814201, -65.445423 -24.814123, -65.447676 -24.814565, -65.447911 -24.814308, -65.448373 -24.814402, -65.450718 -24.815097, -65.451598 -24.815636, -65.452842 -24.816889, -65.45325 -24.817, -65.453786 -24.81885, -65.454655 -24.819395, -65.454773 -24.81906))) |
| 2133 | San Pantaleón | Salta | Orán                       | Aguas Blancas              | ((( -64.356388 -22.736384, -64.356327 -22.736367, -64.355834 -22.737446, -64.35533 -22.73818, -64.354906 -22.738569, -64.354745 -22.738631, -64.354336 -22.7386, -64.354283 -22.738736, -64.354471 -22.739551, -64.354643 -22.739348, -64.354639 -22.738866, -64.354901 -22.738794, -64.35491 -22.738789, -64.355382 -22.739068, -64.355553 -22.738859, -64.355132 -22.738617, -64.355341 -22.738457, -64.355652 -22.738141, -64.356027 -22.737577, -64.356317 -22.737082, -64.356388 -22.736384)))   |
| 2134 | Pepito        | Salta | Orán                       | Pichanal                   | ((( -64.213665 -23.310848, -64.216134 -23.311577, -64.216467 -23.311577, -64.216382 -23.310906, -64.21407 -23.310178, -64.213665 -23.310848)))  |
| 2135 | Comunidad     | Salta | Orán                       | Pichanal                   | ((( -64.209779 -23.316737, -64.212967 -23.311529, -64.20867 -23.310829, -64.206289 -  |



*[Firmas manuscritas]*



Congreso de la Nación

13-PE-22  
OD 304  
303

|      |                         |       |         |                      |   |
|------|-------------------------|-------|---------|----------------------|---|
|      | Mboopí<br>Karanday      |       |         |                      | 23.314914,-64.209779 -23.316737)))  |
| 2136 | Franzini                | Salta | Orán    | Pichanal             | ((( -64.223799 -23.333033,-64.220176 -23.3333,-<br>64.220282 -23.333406,-64.230248 -23.336444,-<br>64.230046 -23.334226,-64.228852 -23.334277,-<br>64.228745 -23.333242,-64.223896 -23.333615,-<br>64.223799 -23.333033)))  |
| 2137 | Justo Juez              | Salta | Orán    | Pichanal             | ((( -64.231841 -23.326061,-64.231959 -<br>23.327691,-64.233539 -23.329193,-64.237986 -<br>23.325408,-64.237916 -23.325226,-64.231531 -<br>23.325734,-64.231841 -23.326061)))  |
| 2138 | Gauchito Gil            | Salta | Capital | Salta Capital        | ((( -65.38527 -24.842599,-65.387797 -<br>24.839181,-65.387734 -24.839019,-65.385902 -<br>24.838901,-65.381901 -24.838693,-65.381856 -<br>24.84087,-65.382114 -24.840961,-65.384803 -<br>24.842445,-65.38527 -24.842599)))   |
| 2139 | San Agustín             | Salta | Capital | Villa San<br>Lorenzo | ((( -65.480239 -24.729309,-65.479978 -<br>24.727737,-65.47938 -24.727779,-65.479063 -<br>24.728507,-65.478997 -24.729443,-65.479005 -<br>24.733159,-65.479491 -24.733102,-65.47941 -<br>24.729855,-65.480281 -24.729699,-65.480239 -<br>24.729309)))  |
| 2140 | San José                | Salta | Capital | Villa San<br>Lorenzo | ((( -65.480133 -24.74428,-65.480192 -<br>24.744324,-65.480265 -24.744393,-65.480408 -<br>24.744532,-65.480519 -24.744448,-65.480474 -<br>24.74434,-65.480521 -24.744298,-65.480526 -<br>24.744254,-65.480479 -24.744209,-65.480288 -<br>24.744219,-65.480158 -24.74405,-65.479982 -<br>24.743784,-65.479947 -24.743378,-65.479887 -<br>24.743174,-65.479838 -24.743104,-65.479813 -<br>24.742797,-65.47979 -24.742609,-65.479617 -<br>24.742638,-65.479567 -24.743166,-65.479657 -<br>24.743836,-65.480133 -24.74428)))   |
| 2141 | Veintitres de<br>Agosto | Salta | Capital | Salta Capital        | ((( -65.403616 -24.816217,-65.403914 -<br>24.816341,-65.403708 -24.816912,-65.403335 -<br>24.817534,-65.403318 -24.817748,-65.403296 -<br>24.817867,-65.403238 -24.818056,-65.4027 -<br>24.818896,-65.402549 -24.819015,-65.402419 -<br>24.818917,-65.402528 -24.818836,-65.402262 -<br>24.818615,-65.402367 -24.818322,-65.40191 -<br>24.818119,-65.40165 -24.817887,-65.401176 -<br>24.817461,-65.400947 -24.817285,-65.40074 -<br>24.817134,-65.400736 -24.817085,-65.400767 -<br>24.817032,-65.40086 -24.817084,-65.400928 -<br>24.817099,-65.401182 -24.817179,-65.401327 -<br>24.817266,-65.401905 -24.817631,-65.402074 -<br>24.817378,-65.402108 -24.817353,-65.402152 -<br>24.817349,-65.402207 -24.817367,-65.402687 -<br>24.817675,-65.402882 -24.817368,-65.40291 -<br>24.817268,-65.403105 -24.817028,-65.403295 -<br>24.816709,-65.403396 -24.816614,-65.403616 -<br>24.816217))) |
| 2142 | Villa Lavalle           | Salta | Capital | Salta Capital        | ((( -65.403252 -24.818566,-65.402087 -<br>24.819911,-65.402416 -24.820234,-65.402296 -<br>24.820719,-65.402234 -24.821036,-65.402866 -  |





Congreso de la Nación

13-PE-22  
OD 304  
304

|      |                        |       |         |               |   |
|------|------------------------|-------|---------|---------------|---|
|      |                        |       |         |               | 24.821054,-65.403134 -24.820967,-65.403405 -<br>24.820835,-65.403516 -24.820572,-65.403849 -<br>24.820562,-65.403891 -24.819147,-65.403809 -<br>24.819121,-65.403931 -24.818909,-65.403252 -<br>24.818566)))  |
| 2143 | Arturo Torino          | Salta | Capital | Salta Capital | (((-65.36215 -24.788607,-65.362223 -<br>24.788246,-65.36231 -24.787996,-65.362287 -<br>24.78796,-65.362555 -24.78739,-65.362304 -<br>24.78701,-65.362288 -24.786923,-65.362068 -<br>24.78679,-65.36185 -24.786498,-65.36119 -<br>24.786897,-65.360856 -24.788272,-65.361839 -<br>24.788621,-65.361963 -24.788625,-65.362041 -<br>24.788673,-65.36215 -24.788607)))  |
| 2144 | Norte Grande           | Salta | Capital | Salta Capital | (((-65.388871 -24.826343,-65.388895 -<br>24.825749,-65.388664 -24.825422,-65.387232 -<br>24.825573,-65.386396 -24.82526,-65.386264 -<br>24.825106,-65.386362 -24.824892,-65.386229 -<br>24.824606,-65.385869 -24.824181,-65.384837 -<br>24.824366,-65.384676 -24.824454,-65.384466 -<br>24.824564,-65.384157 -24.82469,-65.383875 -<br>24.8248,-65.383497 -24.824869,-65.383114 -<br>24.824924,-65.382548 -24.825033,-65.382535 -<br>24.825123,-65.383508 -24.825174,-65.385524 -<br>24.82522,-65.388494 -24.826955,-65.388839 -<br>24.827122,-65.388892 -24.826693,-65.388871 -<br>24.826343)))  |
| 2145 | Tinkunaku              | Salta | Capital | Salta Capital | (((-65.381784 -24.820506,-65.381779 -<br>24.818581,-65.380747 -24.818597,-65.380636 -<br>24.820273,-65.38046 -24.820458,-65.379772 -<br>24.82097,-65.379775 -24.821097,-65.379974 -<br>24.82137,-65.380095 -24.821498,-65.381225 -<br>24.820979,-65.381623 -24.820967,-65.381784 -<br>24.820506)))  |
| 2146 | Ampliación 20 de Junio | Salta | Capital | Salta Capital | (((-65.387137 -24.822088,-65.386888 -<br>24.822083,-65.38688 -24.821774,-65.386496 -<br>24.821765,-65.386499 -24.821454,-65.386413 -<br>24.821454,-65.386412 -24.821149,-65.386131 -<br>24.821145,-65.386127 -24.820461,-65.382863 -<br>24.820439,-65.382871 -24.820147,-65.382054 -<br>24.820144,-65.382049 -24.820328,-65.381783 -<br>24.820337,-65.381784 -24.820506,-65.381623 -<br>24.820967,-65.381728 -24.822398,-65.381653 -<br>24.822794,-65.381567 -24.82284,-65.381575 -<br>24.823051,-65.382388 -24.823044,-65.38275 -<br>24.823018,-65.383028 -24.822892,-65.383247 -<br>24.82273,-65.383548 -24.822597,-65.384362 -<br>24.822264,-65.384384 -24.821829,-65.386462 -<br>24.821859,-65.386453 -24.822196,-65.386885 -<br>24.822203,-65.386895 -24.822466,-65.387141 -<br>24.822485,-65.387151 -24.822619,-65.387571 -<br>24.822611,-65.387614 -24.822787,-65.387823 -<br>24.822781,-65.388165 -24.823265,-65.389385 -<br>24.823277,-65.389357 -24.822206,-65.388941 -<br>24.82221,-65.388928 -24.822268,-65.387948 -<br>24.822307,-65.38769 -24.822343,-65.387524 -<br>24.822319,-65.387129 -24.822307,-65.387137 -<br>24.822088))) |
| 2147 | Progreso               | Salta | Capital | Salta Capital | (((-65.450069 -24.804285,-65.449886 -<br>24.803977,-65.449706 -24.804038,-65.449639 -   |



*[Firma manuscrita]*






Congreso de la Nación

13-PE-22  
OD 304  
305

|      |                        |       |                            |          |   |
|------|------------------------|-------|----------------------------|----------|---|
|      |                        |       |                            |          | 24.804043,-65.446609 -24.804583,-65.445592 -<br>24.804821,-65.445224 -24.804865,-65.443726 -<br>24.804945,-65.443635 -24.804978,-65.443621 -<br>24.80503,-65.443942 -24.805439,-65.447068 -<br>24.806139,-65.447154 -24.806653,-65.446261 -<br>24.806476,-65.445977 -24.806429,-65.445697 -<br>24.806291,-65.445427 -24.806198,-65.444948 -<br>24.806139,-65.444462 -24.80598,-65.444025 -<br>24.805871,-65.443331 -24.805736,-65.442855 -<br>24.805427,-65.442708 -24.804957,-65.442936 -<br>24.804878,-65.443987 -24.804686,-65.449368 -<br>24.803738,-65.449972 -24.803643,-65.450339 -<br>24.80417,-65.450069 -24.804285))) |
| 2148 | Piquirenda Estación    | Salta | General José de San Martín | Aguaray  | (((-63.750481 -22.323073,-63.749581 -<br>22.321696,-63.750045 -22.321454,-63.752662 -<br>22.325397,-63.752332 -22.325631,-63.752865 -<br>22.326307,-63.755674 -22.330635,-63.757816 -<br>22.329632,-63.75677 -22.328729,-63.756113 -<br>22.327832,-63.757417 -22.327175,-63.753531 -<br>22.322019,-63.75226 -22.322513,-63.751312 -<br>22.321139,-63.750358 -22.319577,-63.751221 -<br>22.318954,-63.749956 -22.317275,-63.74799 -<br>22.318495,-63.748167 -22.318902,-63.749571 -<br>22.320822,-63.747748 -22.321563,-63.748566 -<br>22.32277,-63.749182 -22.323677,-63.749551 -<br>22.323507,-63.750481 -22.323073)))         |
| 2149 | Comunidad Tonono 1     | Salta | General José de San Martín | Tartagal | (((-63.504483 -22.40349,-63.508346 -<br>22.405474,-63.507187 -22.406823,-63.509719 -<br>22.407894,-63.508646 -22.409442,-63.498945 -<br>22.405196,-63.500147 -22.402459,-63.499079 -<br>22.397488,-63.500851 -22.397056,-63.502165 -<br>22.403054,-63.504483 -22.40349)))   |
| 2150 | Comunidad Kilómetro 16 | Salta | General José de San Martín | Tartagal | (((-63.659036 -22.467886,-63.656891 -<br>22.472713,-63.660527 -22.474086,-63.660962 -<br>22.470268,-63.659036 -22.467886)))   |
| 2151 | Divino Niño            | Salta | General José de San Martín | Tartagal | (((-63.793117 -22.509183,-63.793215 -<br>22.507347,-63.788445 -22.50706,-63.788359 -<br>22.507941,-63.787331 -22.507924,-63.786258 -<br>22.507935,-63.786269 -22.509191,-63.787388 -<br>22.509187,-63.78736 -22.507981,-63.788433 -<br>22.508026,-63.789669 -22.508059,-63.789086 -<br>22.508532,-63.789288 -22.509234,-63.790245 -<br>22.509055,-63.790354 -22.509519,-63.79149 -<br>22.509621,-63.791869 -22.509638,-63.791895 -<br>22.509115,-63.79198 -22.508951,-63.792231 -<br>22.508945,-63.793117 -22.509183)))   |
| 2152 | Lapacho 2              | Salta | General José de San Martín | Tartagal | (((-63.781959 -22.513671,-63.78191 -<br>22.514843,-63.78181 -22.516006,-63.783047 -<br>22.516083,-63.783109 -22.514844,-63.784263 -<br>22.514904,-63.784318 -22.513787,-63.781959 -<br>22.513671)))   |
| 2153 | El Triángulo           | Salta | General José de San Martín | Tartagal | (((-63.788988 -22.534798,-63.788006 -<br>22.533207,-63.787934 -22.533253,-63.78801 -<br>22.533734,-63.788 -22.534822,-63.788988 -<br>22.534798)))   |





Congreso de la Nación

13-PE-22  
OD 304  
306

|      |                        |       |                            |                         |  |
|------|------------------------|-------|----------------------------|-------------------------|--|
| 2154 | Pueblo Nuevo           | Salta | General José de San Martín | Tartagal                | (((-63.785379 -22.540312,-63.785391 - 22.539391,-63.785808 -22.539372,-63.785775 - 22.538503,-63.785747 -22.537623,-63.78718 - 22.537594,-63.787153 -22.53926,-63.787169 - 22.540629,-63.78716 -22.541034,-63.787137 - 22.541865,-63.78644 -22.541889,-63.786426 - 22.54077,-63.78539 -22.540819,-63.785379 - 22.540312)))   |
| 2155 | Comunidad Kilómetro 14 | Salta | General José de San Martín | Tartagal                | (((-63.68332 -22.483218,-63.683476 -22.47842,- 63.684791 -22.478341,-63.685589 -22.484157,- 63.68332 -22.483218)))   |
| 2156 | San Roque              | Salta | General José de San Martín | General Enrique Mosconi | (((-63.819569 -22.599699,-63.820944 - 22.599535,-63.820698 -22.597472,-63.819353 - 22.59778,-63.819569 -22.599699)))   |
| 2157 | Comunidad Cuña Muerta  | Salta | General José de San Martín | Tartagal                | (((-63.788797 -22.471533,-63.789626 - 22.475905,-63.788729 -22.475989,-63.788603 - 22.475177,-63.788206 -22.475289,-63.788097 - 22.47479,-63.787704 -22.474905,-63.787636 - 22.474718,-63.787988 -22.474571,-63.787917 - 22.474373,-63.788028 -22.474328,-63.787812 - 22.473421,-63.787684 -22.473408,-63.787589 - 22.47291,-63.788922 -22.472842,-63.788753 - 22.471952,-63.788132 -22.47185,-63.788105 - 22.471595,-63.788797 -22.471533)))  |
| 2158 | Zanja Honda            | Salta | General José de San Martín | Tartagal                | (((-63.792394 -22.469426,-63.792451 - 22.469837,-63.794178 -22.469711,-63.794133 - 22.468284,-63.796067 -22.468194,-63.795994 - 22.465942,-63.795108 -22.465833,-63.79417 - 22.465818,-63.793063 -22.465976,-63.793011 - 22.465054,-63.791849 -22.465156,-63.790374 - 22.465339,-63.790356 -22.465932,-63.788923 - 22.466033,-63.789487 -22.468907,-63.789751 - 22.469105,-63.790629 -22.46896,-63.790776 - 22.469591,-63.792394 -22.469426)))   |
| 2160 | Comunidad Tranquita    | Salta | General José de San Martín | Aguaray                 | (((-63.777719 -22.403959,-63.778206 - 22.406916,-63.777233 -22.407023,-63.777441 - 22.408151,-63.777561 -22.408146,-63.777659 - 22.40874,-63.773597 -22.408863,-63.773523 - 22.408383,-63.772831 -22.408458,-63.772642 - 22.407506,-63.769828 -22.407646,-63.769655 - 22.406135,-63.768512 -22.406204,-63.768513 - 22.405731,-63.769578 -22.405636,-63.769673 - 22.40607,-63.770165 -22.406033,-63.77011 - 22.405501,-63.770958 -22.405378,-63.771032 - 22.406003,-63.771546 -22.405993,-63.772111 - 22.405928,-63.772081 -22.405597,-63.772378 - 22.405588,-63.772263 -22.404608,-63.773973 - 22.404418,-63.773925 -22.404131,-63.774537 - 22.40399,-63.774476 -22.403447,-63.775935 - 22.403299,-63.77593 -22.40298,-63.776633 - 22.402913,-63.776764 -22.404076,-63.777719 - 22.403959))) |
| 2161 | Ampliación Toba 1      | Salta | General José de San Martín | Tartagal                | (((-63.798281 -22.541581,-63.798326 - 22.540508,-63.798317 -22.539287,-63.79732 - 22.539316,-63.79727 -22.539418,-63.797268 - 22.539676,-63.797262 -22.540165,-63.797333 -   |





Congreso de la Nación

13-PE-22

OD 304

307

|      |                                   |       |                            |                         |  |
|------|-----------------------------------|-------|----------------------------|-------------------------|--|
|      |                                   |       |                            |                         | 22.541584,-63.797424 -22.5416,-63.798281 - 22.541581)))  |
| 2162 | El Arca                           | Salta | General José de San Martín | Tartagal                | (((63.779115 -22.511287,-63.774739 - 22.510936,-63.774622 -22.510162,-63.77336 - 22.509893,-63.773623 -22.511965,-63.774932 - 22.512094,-63.775021 -22.5116,-63.77606 - 22.511726,-63.776015 -22.512183,-63.779112 - 22.512398,-63.779115 -22.511287)))  |
| 2163 | Misión El Caspi Guarani           | Salta | General José de San Martín | Tartagal                | (((63.774221 -22.515308,-63.77392 - 22.513584,-63.772053 -22.513784,-63.772247 - 22.514919,-63.774221 -22.515308)))  |
| 2164 | Ernesto Gregorio Torres           | Salta | General José de San Martín | General Enrique Mosconi | (((63.806536 -22.602035,-63.806923 - 22.605645,-63.808112 -22.605318,-63.808048 - 22.604966,-63.809904 -22.604815,-63.80986 - 22.6042,-63.808701 -22.604299,-63.80839 - 22.601842,-63.806536 -22.602035)))   |
| 2165 | Tartaguito                        | Salta | General José de San Martín | Tartagal                | (((63.783819 -22.505931,-63.783781 - 22.506219,-63.782853 -22.506214,-63.78288 - 22.504895,-63.786024 -22.504866,-63.787129 - 22.50488,-63.787118 -22.506818,-63.78568 - 22.506803,-63.785681 -22.50601,-63.783819 - 22.505931)))  |
| 2166 | Sachapera 1                       | Salta | General José de San Martín | Tartagal                | (((63.783231 -22.512624,-63.783311 - 22.511452,-63.783409 -22.510045,-63.784803 - 22.510038,-63.786813 -22.510545,-63.786848 - 22.50994,-63.787301 -22.509974,-63.787265 - 22.511624,-63.787192 -22.512857,-63.783231 - 22.512624)))   |
| 2167 | Comunidad Aborigen Misión Tapiete | Salta | General José de San Martín | Tartagal                | (((63.800455 -22.506637,-63.802677 - 22.506741,-63.802856 -22.504559,-63.799511 - 22.50435,-63.79934 -22.506618,-63.800456 - 22.506683,-63.800455 -22.506637)))  |
| 2168 | Comunidad Lapacho Mocho           | Salta | General José de San Martín | Tartagal                | (((63.647337 -22.474523,-63.647205 - 22.474916,-63.646196 -22.475939,-63.645705 - 22.476555,-63.645458 -22.476762,-63.645053 - 22.477046,-63.644536 -22.477502,-63.644246 - 22.477571,-63.644216 -22.471962,-63.647473 - 22.471802,-63.647337 -22.474523)))  |
| 2169 | Nuestra Señora del Carmen         | Salta | Capital                    | Salta Capital           | (((65.436573 -24.784436,-65.433839 - 24.781163,-65.433593 -24.781326,-65.436371 - 24.784616,-65.436573 -24.784436)))   |
| 2170 | Villa Sara                        | Salta | La Caldera                 | Vaqueros                | (((65.41673 -24.710818,-65.417843 -24.70985,- 65.417976 -24.709847,-65.418018 -24.709987,- 65.420239 -24.71067,-65.420741 -24.710908,- 65.422045 -24.711838,-65.422044 -24.712109,- 65.422049 -24.712364,-65.421454 -24.71245,- 65.421273 -24.712629,-65.420855 -24.712631,- 65.420556 -24.712596,-65.420261 -24.712511,- 65.420164 -24.712286,-65.419871 -24.712235,- 65.419492 -24.712124,-65.418206 -24.711769,- 65.418013 -24.711165,-65.417685 -24.711476,- |



*[Firma manuscrita]*



Congreso de la Nación

13-PE-22  
OD 304  
308

|      |                          |       |                        |                        |  |
|------|--------------------------|-------|------------------------|------------------------|--|
|      |                          |       |                        |                        | 65.417404 -24.711405,-65.417148 -24.711336,-<br>65.416976 -24.711219,-65.41673 -24.710818)))   |
| 2171 | Alta Tensión             | Salta | Capital                | Salta Capital          | (((65.440293 -24.804339,-65.441267 -<br>24.804069,-65.44115 -24.803831,-65.441062 -<br>24.80339,-65.440977 -24.802654,-65.440588 -<br>24.802655,-65.440069 -24.802077,-65.439898 -<br>24.801792,-65.439865 -24.801529,-65.439697 -<br>24.801529,-65.439141 -24.802045,-65.440293 -<br>24.804339)))   |
| 2172 | El Jardín                | Salta | Capital                | Salta Capital          | (((65.384714 -24.804988,-65.384682 -<br>24.805759,-65.386257 -24.805466,-65.386268 -<br>24.805256,-65.38602 -24.80502,-65.385711 -<br>24.804866,-65.385252 -24.804765,-65.384714 -<br>24.804988)))   |
| 2173 | Albergue I               | Salta | Capital                | Salta Capital          | (((65.428528 -24.807356,-65.428527 -<br>24.807296,-65.427876 -24.807348,-65.427915 -<br>24.807094,-65.427924 -24.807062,-65.427982 -<br>24.806998,-65.429082 -24.806829,-65.429146 -<br>24.806896,-65.42925 -24.806926,-65.429585 -<br>24.806914,-65.429605 -24.807305,-65.428528 -<br>24.807356)))  |
| 2174 | Albergue 2               | Salta | Capital                | Salta Capital          | (((65.427915 -24.807094,-65.427876 -<br>24.807348,-65.428527 -24.807296,-65.428534 -<br>24.807923,-65.427747 -24.807983,-65.427768 -<br>24.808216,-65.427357 -24.808212,-65.427332 -<br>24.807993,-65.426135 -24.807983,-65.42613 -<br>24.8078,-65.425491 -24.807786,-65.42546 -<br>24.807538,-65.425859 -24.807453,-65.426754 -<br>24.807289,-65.427915 -24.807094)))   |
| 2175 | Barrio Unión             | Salta | Capital                | Salta Capital          | (((65.39144 -24.720648,-65.391532 -<br>24.720774,-65.392026 -24.721359,-65.392347 -<br>24.721895,-65.392551 -24.722353,-65.392637 -<br>24.722782,-65.392712 -24.723162,-65.392734 -<br>24.723639,-65.392669 -24.724166,-65.392611 -<br>24.724769,-65.39278 -24.724783,-65.392948 -<br>24.723717,-65.392968 -24.723484,-65.393436 -<br>24.723451,-65.393268 -24.722504,-65.393255 -<br>24.722464,-65.392909 -24.722506,-65.39287 -<br>24.722384,-65.392143 -24.721063,-65.391749 -<br>24.720586,-65.391646 -24.720617,-65.39144 -<br>24.720648))) |
| 2176 | Sagrado Corazón de Jesús | Salta | Rosario de la Frontera | Rosario De La Frontera | (((64.980605 -25.797583,-64.98163 -<br>25.797129,-64.981216 -25.796602,-64.980632 -<br>25.796848,-64.980519 -25.796684,-64.979977 -<br>25.796897,-64.980254 -25.797401,-64.980451 -<br>25.797305,-64.980605 -25.797583)))  |
| 2177 | Carmen Salas             | Salta | Rosario de la Frontera | Rosario De La Frontera | (((64.966532 -25.808246,-64.96591 -<br>25.808652,-64.967487 -25.80898,-64.968389 -<br>25.809154,-64.969269 -25.809183,-64.969912 -<br>25.809222,-64.970546 -25.808942,-64.97091 -<br>25.808526,-64.970631 -25.808295,-64.970277 -<br>25.808478,-64.969419 -25.80871,-64.968614 -<br>25.808691,-64.966532 -25.808246)))   |





Congreso de la Nación

13-PE-22

OD 304

309

|      |                  |       |                        |                        |  |
|------|------------------|-------|------------------------|------------------------|--|
| 2178 | Obras Sanitarias | Salta | Rosario de la Frontera | Rosario De La Frontera | (((-64.975921 -25.79339,-64.975572 -25.79357,-64.976254 -25.794419,-64.976041 -25.794688,-64.975891 -25.795129,-64.975647 -25.795462,-64.975912 -25.79597,-64.976623 -25.795698,-64.976612 -25.795674,-64.977742 -25.795225,-64.977739 -25.795196,-64.977765 -25.795186,-64.97723 -25.793909,-64.9767 -25.794081,-64.975921 -25.79339)))   |
| 2179 | El Guaypo        | Salta | Rosario de la Frontera | Rosario De La Frontera | (((-64.95292 -25.781365,-64.952485 -25.781441,-64.952123 -25.781562,-64.953482 -25.783237,-64.956098 -25.786065,-64.956494 -25.786475,-64.956681 -25.78635,-64.956279 -25.785971,-64.956666 -25.7858,-64.95292 -25.781365)))   |
| 2180 | El Cambio        | Salta | Capital                | Salta Capital          | (((-65.447285 -24.793183,-65.447542 -24.789637,-65.444946 -24.792131,-65.446126 -24.792618,-65.445418 -24.793942,-65.447114 -24.79464,-65.448251 -24.795033,-65.449409 -24.795325,-65.449688 -24.793377,-65.447285 -24.793183)))   |
| 2181 | Floresta         | Salta | Capital                | Salta Capital          | (((-65.368831 -24.804668,-65.36918 -24.805225,-65.368611 -24.805784,-65.36844 -24.806433,-65.368401 -24.806746,-65.36899 -24.806654,-65.370729 -24.80741,-65.371044 -24.807838,-65.370866 -24.808503,-65.370798 -24.808953,-65.370688 -24.809234,-65.370691 -24.809463,-65.370597 -24.810233,-65.370311 -24.810577,-65.370046 -24.811037,-65.369836 -24.811273,-65.369709 -24.811633,-65.369526 -24.811979,-65.369398 -24.81232,-65.369337 -24.813192,-65.369009 -24.813839,-65.368827 -24.81402,-65.368729 -24.814358,-65.36727 -24.814483,-65.366707 -24.814972,-65.366667 -24.815655,-65.367301 -24.815986,-65.368184 -24.816154,-65.3686 -24.816603,-65.368559 -24.816843,-65.368535 -24.817168,-65.368593 -24.817398,-65.368523 -24.817681,-65.368503 -24.818556,-65.368571 -24.819449,-65.368799 -24.819642,-65.368993 -24.819686,-65.369309 -24.819401,-65.369502 -24.81904,-65.369737 -24.818714,-65.369931 -24.818301,-65.370128 -24.818028,-65.370237 -24.817693,-65.370377 -24.817485,-65.370575 -24.817392,-65.371304 -24.817268,-65.371411 -24.817376,-65.371275 -24.817561,-65.371592 -24.817782,-65.372167 -24.817868,-65.372096 -24.817989,-65.372215 -24.818132,-65.372522 -24.818121,-65.373079 -24.818324,-65.373511 -24.81829,-65.373719 -24.818039,-65.373728 -24.817733,-65.372932 -24.816596,-65.372679 -24.816054,-65.371573 -24.812314,-65.371461 -24.811612,-65.371418 -24.811076,-65.371475 -24.810337,-65.371601 -24.809971,-65.372166 -24.808905,-65.373239 -24.807177,-65.373501 -24.805275,-65.37298 -24.805264,-65.372709 -24.80531,-65.372053 -24.805247,-65.371972 -24.804834,-65.372189 -24.804732,-65.372352 -24.804552,-65.371768 -24.804096,-65.371624 -24.803858,-65.370269 -24.804417,-65.369792 -24.804374,-65.368831 -24.804668))) |
| 2182 | La Costanera     | Salta | Rosario de la          | Rosario De La          | (((-64.981042 -25.797531,-64.981833 -  |



*[Firma manuscrita]*



Congreso de la Nación

13-PE-22  
OD 304  
310

|      |                                  |       |                               |                                  |   |
|------|----------------------------------|-------|-------------------------------|----------------------------------|---|
|      |                                  |       | Frontera                      | Frontera                         | 25.799096,-64.982569 -25.798855,-64.982799 -<br>25.798761,-64.981977 -25.797157,-64.981042 -<br>25.797531))))   |
| 2183 | Santa Ana                        | Salta | Rosario de la<br>Frontera     | Rosario De La<br>Frontera        | ((((-64.979563 -25.796152,-64.978877 -<br>25.79468,-64.977754 -25.795158,-64.977765 -<br>25.795186,-64.977739 -25.795196,-64.977742 -<br>25.795225,-64.976612 -25.795674,-64.976623 -<br>25.795698,-64.97656 -25.795722,-64.977535 -<br>25.797698,-64.978081 -25.797469,-64.978285 -<br>25.797553,-64.978535 -25.797856,-64.979718 -<br>25.797497,-64.980043 -25.797345,-64.979495 -<br>25.796539,-64.979563 -25.796152)))) |
| 2184 | Cartódromo                       | Salta | Orán                          | San Ramón<br>De La Nueva<br>Orán | ((((-64.331922 -23.152068,-64.332371 -<br>23.152002,-64.332408 -23.151922,-64.33214 -<br>23.150674,-64.331673 -23.150759,-64.331871 -<br>23.152043,-64.331922 -23.152068))))  |
| 2185 | Ferroviano                       | Salta | General José de<br>San Martín | Tartagal                         | ((((-63.808467 -22.52098,-63.808664 -<br>22.519503,-63.808759 -22.517923,-63.808408 -<br>22.517903,-63.808513 -22.516646,-63.808236 -<br>22.51664,-63.808116 -22.518283,-63.808225 -<br>22.518311,-63.807886 -22.520929,-63.808467 -<br>22.52098))))  |
| 2186 | Desamparados                     | Salta | Orán                          | San Ramón<br>De La Nueva<br>Orán | ((((-64.33377 -23.138662,-64.332791 -<br>23.138864,-64.332973 -23.139726,-64.33403 -<br>23.139539,-64.33377 -23.138662))))  |
| 2187 | Comunidad<br>Guariño Ge<br>Zenta | Salta | Orán                          | San Ramón<br>De La Nueva<br>Orán | ((((-64.329484 -23.129572,-64.330113 -<br>23.132857,-64.331436 -23.132631,-64.330753 -<br>23.129546,-64.329484 -23.129572))))   |
| 2188 | Comunidad<br>Fwolit              | Salta | General José de<br>San Martín | Tartagal                         | ((((-63.767565 -22.511688,-63.767479 -<br>22.511005,-63.765844 -22.511044,-63.765504 -<br>22.512712,-63.768711 -22.513423,-63.768726 -<br>22.511729,-63.767565 -22.511688))))   |
| 2189 | Barrio Maria<br>José             | Salta | General José de<br>San Martín | Tartagal                         | ((((-63.782626 -22.518384,-63.780416 -<br>22.518394,-63.780556 -22.51903,-63.780803 -<br>22.519326,-63.781221 -22.519822,-63.781394 -<br>22.520074,-63.781789 -22.520533,-63.782501 -<br>22.520561,-63.782527 -22.519753,-63.782626 -<br>22.518384))))  |
| 2190 | Juan Manuel<br>Urtubey           | Salta | General José de<br>San Martín | Tartagal                         | ((((-63.781693 -22.516499,-63.781169 -<br>22.516501,-63.780646 -22.516466,-63.780387 -<br>22.516431,-63.779338 -22.516376,-63.779148 -<br>22.516426,-63.778905 -22.516415,-63.778862 -<br>22.516934,-63.778773 -22.516931,-63.778728 -<br>22.518067,-63.78 -22.518269,-63.780105 -<br>22.518359,-63.780371 -22.518286,-63.780675 -<br>22.518302,-63.782673 -22.518354,-63.782805 -<br>22.516569,-63.781693 -22.516499))))   |
| 2191 | La Esperanza                     | Salta | General José de<br>San Martín | General<br>Enrique               | ((((-63.822177 -22.597134,-63.820719 -<br>22.597406,-63.820908 -22.598908,-63.821072 -<br>22.600422,-63.822617 -22.600224,-63.822462 -  |



*[Firma manuscrita]*



Congreso de la Nación

13-PE-22

OD 304

311

|      |                      |       |                               |                                  |  |
|------|----------------------|-------|-------------------------------|----------------------------------|--|
|      |                      |       |                               | Mosconi                          | 22.59851,-63.822741 -22.598416,-63.822713 -<br>22.59816,-63.823168 -22.598111,-63.82312 -<br>22.597647,-63.822852 -22.597706,-63.822772 -<br>22.59702,-63.822177 -22.597134)))   |
| 2192 | Ex<br>Monotécnica    | Salta | Orán                          | San Ramón<br>De La Nueva<br>Orán | (((-64.319819 -23.141213,-64.319161 -<br>23.141308,-64.319322 -23.142044,-64.319957 -<br>23.141939,-64.319819 -23.141213)))  |
| 2193 | Kilómetro 6          | Salta | General José de<br>San Martín | Tartagal                         | (((-63.756187 -22.507859,-63.754773 -<br>22.509246,-63.754114 -22.509026,-63.754077 -<br>22.509182,-63.754027 -22.509458,-63.754141 -<br>22.509542,-63.754445 -22.511685,-63.754576 -<br>22.512019,-63.754687 -22.512846,-63.754898 -<br>22.514394,-63.755165 -22.516103,-63.755292 -<br>22.516928,-63.754263 -22.517086,-63.753812 -<br>22.516823,-63.750413 -22.517211,-63.750518 -<br>22.517879,-63.749498 -22.518032,-63.749387 -<br>22.517361,-63.748797 -22.513497,-63.748707 -<br>22.513093,-63.748435 -22.511474,-63.748437 -<br>22.511299,-63.748566 -22.511199,-63.750562 -<br>22.510204,-63.750911 -22.510059,-63.751982 -<br>22.509506,-63.752381 -22.508423,-63.75179 -<br>22.508226,-63.748615 -22.50709,-63.748535 -<br>22.505385,-63.748879 -22.505192,-63.749865 -<br>22.50518,-63.755854 -22.507495,-63.756187 -<br>22.507859))) |
| 2194 | Finca Santa<br>Anita | Salta | Capital                       | Salta Capital                    | (((-65.414665 -24.825902,-65.4153 -24.823473,-<br>65.414128 -24.823407,-65.412836 -24.829037,-<br>65.4143 -24.829507,-65.414511 -24.828732,-<br>65.414047 -24.828631,-65.414235 -24.827666,-<br>65.415241 -24.827861,-65.415739 -24.826114,-<br>65.414665 -24.825902)))  |
| 2195 | San Antonio          | Salta | General José de<br>San Martín | Tartagal                         | (((-63.803527 -22.496951,-63.803133 -<br>22.495693,-63.802512 -22.495963,-63.802546 -<br>22.496123,-63.802096 -22.496225,-63.801174 -<br>22.497451,-63.802835 -22.497511,-63.803226 -<br>22.498415,-63.804251 -22.497943,-63.805535 -<br>22.497359,-63.805498 -22.497145,-63.804263 -<br>22.497758,-63.804295 -22.496772,-63.803527 -<br>22.496951)))  |
| 2196 | Trece de Abril       | Salta | Capital                       | Salta Capital                    | (((-65.404042 -24.815164,-65.404172 -<br>24.815166,-65.404319 -24.815132,-65.404444 -<br>24.814987,-65.404485 -24.814821,-65.404497 -<br>24.814377,-65.404711 -24.814379,-65.404664 -<br>24.81328,-65.404441 -24.813372,-65.404106 -<br>24.813568,-65.403987 -24.813726,-65.403991 -<br>24.815035,-65.404042 -24.815164)))   |
| 2197 | Cuatro de Junio      | Salta | Orán                          | San Ramón<br>De La Nueva<br>Orán | (((-64.300406 -23.131162,-64.300749 -<br>23.131914,-64.301811 -23.131839,-64.301905 -<br>23.132678,-64.301934 -23.133264,-64.302326 -<br>23.135169,-64.302147 -23.13525,-64.30236 -<br>23.135881,-64.30286 -23.135759,-64.303138 -<br>23.136947,-64.300125 -23.137519,-64.300261 -<br>23.138213,-64.303231 -23.137645,-64.306937 -<br>23.136975,-64.304824 -23.126988,-64.306219 -<br>23.126671,-64.305747 -23.124854,-64.305262 -<br>23.12462,-64.304521 -23.124773,-64.304077 -  |





Congreso de la Nación

13-PE-22  
OD 304  
312

|      |                     |       |         |               |  |
|------|---------------------|-------|---------|---------------|--|
|      |                     |       |         |               | 23.125851,-64.303414 -23.125995,-64.30347 -<br>23.126312,-64.303635 -23.126332,-64.303668 -<br>23.126858,-64.303552 -23.12696,-64.301448 -<br>23.127398,-64.299509 -23.127804,-64.299425 -<br>23.127582,-64.298417 -23.128247,-64.298618 -<br>23.128465,-64.298824 -23.128319,-64.299062 -<br>23.128703,-64.299538 -23.129297,-64.299776 -<br>23.129813,-64.298903 -23.130021,-64.299243 -<br>23.13053,-64.300225 -23.130351,-64.300384 -<br>23.130379,-64.300406 -23.131162)))  |
| 2198 | Las Colinas         | Salta | Capital | Salta Capital | ((( -65.368812 -24.784656, -65.368898 -<br>24.784814, -65.369112 -24.784667, -65.369557 -<br>24.784788, -65.369713 -24.784788, -65.369877 -<br>24.784741, -65.36999 -24.784655, -65.370096 -<br>24.784537, -65.370045 -24.78429, -65.369936 -<br>24.783945, -65.369401 -24.783723, -65.36924 -<br>24.781884, -65.36816 -24.781934, -65.368169 -<br>24.781744, -65.36799 -24.781741, -65.367977 -<br>24.781942, -65.36622 -24.782024, -65.365959 -<br>24.782248, -65.366266 -24.783743, -65.36708 -<br>24.783666, -65.367211 -24.783516, -65.367545 -<br>24.783495, -65.367594 -24.783638, -65.368644 -<br>24.78356, -65.368812 -24.784656))) |
| 2199 | Barrio Ceferino     | Salta | Capital | Salta Capital | ((( -65.40669 -24.814908, -65.407481 -<br>24.815392, -65.408085 -24.815625, -65.40915 -<br>24.815713, -65.409868 -24.815037, -65.411062 -<br>24.814533, -65.413706 -24.813297, -65.415597 -<br>24.812392, -65.415259 -24.811929, -65.415042 -<br>24.811892, -65.414729 -24.811885, -65.413691 -<br>24.811974, -65.413557 -24.81271, -65.413287 -<br>24.812968, -65.413024 -24.81316, -65.4122 -<br>24.813591, -65.411568 -24.813732, -65.410976 -<br>24.813887, -65.410575 -24.813961, -65.409301 -<br>24.814039, -65.4083 -24.815106, -65.407206 -<br>24.814237, -65.406752 -24.814738, -65.40669 -<br>24.814908)))                         |
| 2200 | Barrio San Antonio  | Salta | Capital | Salta Capital | ((( -65.41396 -24.81115, -65.41392 -24.811278, -<br>65.415025 -24.811655, -65.415427 -24.811822, -<br>65.415526 -24.811896, -65.415604 -24.812116, -<br>65.415779 -24.812085, -65.415849 -24.811955, -<br>65.41611 -24.811993, -65.416539 -24.811803, -<br>65.416566 -24.811544, -65.41396 -24.81115)))  |
| 2201 | Finca San Francisco | Salta | Capital | Salta Capital | ((( -65.393172 -24.848291, -65.393175 -<br>24.844449, -65.392521 -24.844461, -65.392576 -<br>24.84834, -65.393172 -24.848291)))  |
| 2202 | Villa Luján         | Salta | Capital | Salta Capital | ((( -65.431072 -24.773075, -65.430704 -<br>24.772779, -65.430424 -24.772474, -65.430286 -<br>24.772267, -65.430216 -24.771916, -65.430101 -<br>24.770951, -65.429777 -24.770965, -65.429844 -<br>24.771543, -65.429909 -24.771938, -65.429979 -<br>24.772206, -65.43011 -24.77247, -65.430561 -<br>24.773038, -65.431132 -24.773438, -65.431072 -<br>24.773075)))  |
| 2203 | Primer Sendero      | Salta | Orán    | Aguas Blancas | ((( -64.357544 -22.733991, -64.357242 -<br>22.733882, -64.356989 -22.734392, -64.356682 -<br>22.734904, -64.356944 -22.735105, -64.35695 -<br>22.735177, -64.357126 -22.735318, -64.357337 -   |







Congreso de la Nación

13-PE-22  
OD 304  
313

|      |                               |       |              |                |   |
|------|-------------------------------|-------|--------------|----------------|---|
|      |                               |       |              |                | 22.735152,-64.35834 -22.733145,-64.359038 -<br>22.731744,-64.358711 -22.731521,-64.357616 -<br>22.733876,-64.357544 -22.733991))))  |
| 2204 | El Palmareito                 | Chaco | San Fernando | Puerto Vilelas | ((( -58.947862 -27.512673,-58.947517 -<br>27.512732,-58.947373 -27.513235,-58.947288 -<br>27.514755,-58.946519 -27.514486,-58.946079 -<br>27.514719,-58.945545 -27.51485,-58.945169 -<br>27.515311,-58.946782 -27.516079,-58.947568 -<br>27.519178,-58.94839 -27.51918,-58.947862 -<br>27.512673))))  |
| 2205 | Veinticuatro de Diciembre     | Chaco | San Fernando | Resistencia    | ((( -58.958064 -27.462587,-58.958124 -<br>27.462692,-58.958478 -27.462684,-58.958902 -<br>27.462738,-58.96126 -27.460747,-58.960488 -<br>27.460069,-58.960177 -27.459839,-58.95948 -<br>27.460714,-58.958811 -27.461272,-58.95814 -<br>27.461693,-58.957419 -27.462056,-58.95698 -<br>27.462214,-58.956871 -27.462233,-58.956962 -<br>27.462748,-58.957617 -27.462702,-58.958064 -<br>27.462587))))   |
| 2206 | Molina Punta                  | Chaco | San Fernando | Resistencia    | ((( -58.959538 -27.463006,-58.959987 -<br>27.463222,-58.960353 -27.463258,-58.960818 -<br>27.462921,-58.961523 -27.462385,-58.962243 -<br>27.461695,-58.961268 -27.460816,-58.961188 -<br>27.460888,-58.959003 -27.462748,-58.958904 -<br>27.462893,-58.95928 -27.463164,-58.959538 -<br>27.463006))))  |
| 2207 | Barrio Obrero                 | Chaco | San Fernando | Puerto Vilelas | ((( -58.943394 -27.518564,-58.942806 -<br>27.518101,-58.942463 -27.517816,-58.941977 -<br>27.518184,-58.942008 -27.518271,-58.942066 -<br>27.518411,-58.942133 -27.518565,-58.942425 -<br>27.518651,-58.943003 -27.518821,-58.943394 -<br>27.518564))))   |
| 2208 | Continuación de 152 Viviendas | Chaco | San Fernando | Barranqueras   | ((( -58.957093 -27.507206,-58.955349 -<br>27.505707,-58.954866 -27.506135,-58.955188 -<br>27.506658,-58.956004 -27.508638,-58.955902 -<br>27.5087,-58.955993 -27.508885,-58.956111 -<br>27.508852,-58.956449 -27.509842,-58.957029 -<br>27.509632,-58.957179 -27.510003,-58.958375 -<br>27.509489,-58.958906 -27.508866,-58.959234 -<br>27.508519,-58.959427 -27.507424,-58.958912 -<br>27.507334,-58.958836 -27.508447,-58.958289 -<br>27.508704,-58.957388 -27.507582,-58.957742 -<br>27.507215,-58.957415 -27.506739,-58.957093 -<br>27.507206))))   |
| 2209 | Ex Ferrocarril                | Chaco | San Fernando | Puerto Vilelas | ((( -58.936422 -27.509752,-58.936708 -<br>27.509353,-58.936906 -27.509304,-58.937162 -<br>27.509362,-58.937231 -27.509371,-58.937316 -<br>27.507892,-58.936949 -27.507922,-58.936921 -<br>27.507651,-58.936896 -27.507479,-58.936783 -<br>27.505924,-58.936777 -27.505686,-58.936589 -<br>27.505374,-58.936345 -27.504983,-58.936058 -<br>27.504582,-58.93595 -27.504445,-58.935882 -<br>27.504306,-58.935835 -27.504163,-58.935912 -<br>27.503852,-58.934975 -27.504099,-58.934731 -<br>27.50418,-58.934548 -27.50426,-58.934362 -<br>27.504353,-58.934115 -27.504515,-58.933921 -<br>27.504682,-58.933872 -27.504763,-58.933807 - |



*[Firma manuscrita]*



Congreso de la Nación

13-PE-22  
OD 304  
314

|      |                  |       |              |                |  |
|------|------------------|-------|--------------|----------------|--|
|      |                  |       |              |                | 27.504883,-58.933775 -27.505008,-58.933771 -<br>27.505206,-58.932482 -27.506049,-58.933297 -<br>27.508349,-58.933981 -27.510084,-58.935095 -<br>27.509641,-58.935309 -27.509978,-58.935537 -<br>27.510207,-58.935694 -27.510297,-58.935843 -<br>27.510243,-58.935939 -27.510148,-58.936422 -<br>27.509752)))   |
| 2210 | Ex Ferrocarril 2 | Chaco | San Fernando | Puerto Vilclas | ((( -58.936842 -27.51451,-58.937162 -<br>27.509362,-58.936906 -27.509304,-58.936708 -<br>27.509353,-58.936422 -27.509752,-58.935939 -<br>27.510148,-58.936396 -27.511342,-58.936518 -<br>27.512024,-58.936333 -27.514453,-58.936842 -<br>27.51451)))   |
| 2211 | La Calle Italia  | Chaco | San Fernando | Fontana        | ((( -59.036307 -27.40231,-59.035954 -<br>27.402029,-59.034916 -27.402922,-59.035279 -<br>27.403255,-59.036307 -27.40231)))   |
| 2212 | San Antonio      | Chaco | San Fernando | Resistencia    | ((( -58.968392 -27.49888,-58.968858 -<br>27.499338,-58.970453 -27.500721,-58.971526 -<br>27.499778,-58.972632 -27.498957,-58.973107 -<br>27.49857,-58.973895 -27.497864,-58.97178 -<br>27.495928,-58.971649 -27.496022,-58.971256 -<br>27.495667,-58.970808 -27.496072,-58.971192 -<br>27.49645,-58.968392 -27.49888)))  |
| 2213 | Edison           | Chaco | San Fernando | Resistencia    | ((( -58.966627 -27.495812,-58.968278 -<br>27.497308,-58.968858 -27.496827,-58.969149 -<br>27.496759,-58.969201 -27.496566,-58.969426 -<br>27.496344,-58.969437 -27.496279,-58.96859 -<br>27.495532,-58.968464 -27.495559,-58.967695 -<br>27.494938,-58.96809 -27.494558,-58.968098 -<br>27.494489,-58.96727 -27.493774,-58.96579 -<br>27.49506,-58.966627 -27.495812)))  |
| 2214 | Nuevo Amanecer   | Chaco | San Fernando | Resistencia    | ((( -58.973711 -27.498148,-58.971406 -<br>27.499947,-58.972883 -27.501321,-58.975104 -<br>27.499504,-58.973711 -27.498148)))   |
| 2215 | Santa Clara      | Chaco | San Fernando | Resistencia    | ((( -58.989771 -27.430134,-58.989428 -<br>27.429547,-58.989153 -27.429426,-58.988345 -<br>27.429179,-58.987853 -27.429133,-58.987227 -<br>27.429261,-58.986886 -27.429379,-58.986635 -<br>27.429616,-58.98641 -27.430018,-58.986314 -<br>27.430352,-58.986351 -27.431147,-58.986535 -<br>27.431442,-58.986789 -27.431662,-58.987215 -<br>27.432351,-58.987345 -27.432765,-58.987236 -<br>27.432887,-58.987623 -27.433224,-58.987891 -<br>27.433016,-58.988546 -27.433331,-58.98855 -<br>27.432309,-58.989163 -27.431232,-58.989228 -<br>27.431174,-58.989771 -27.430134))) |
| 2216 | Primavera        | Chaco | San Fernando | Resistencia    | ((( -59.021834 -27.465603,-59.022588 -<br>27.466244,-59.022719 -27.466144,-59.023065 -<br>27.466417,-59.023146 -27.466651,-59.023656 -<br>27.467084,-59.023858 -27.467288,-59.023408 -<br>27.467707,-59.022474 -27.466998,-59.021794 -<br>27.467569,-59.02212 -27.467836,-59.02168 -<br>27.468207,-59.021362 -27.467953,-59.02101 -<br>27.468264,-59.0216 -27.468735,-59.020964 -<br>27.469278,-59.018502 -27.467134,-59.020964 -  |



*[Firma manuscrita]*



Congreso de la Nación

13-PE-22

OD 304

315

|      |                      |       |              |                |   |
|------|----------------------|-------|--------------|----------------|---|
|      |                      |       |              |                | 27.464914,-59.021834 -27.465603)))  |
| 2217 | San José Obrero      | Chaco | San Fernando | Resistencia    | ((( -59.034639 -27.462888,-59.034082 -27.463378,-59.035672 -27.4648,-59.036231 -27.464308,-59.034639 -27.462888)))  |
| 2218 | El Aromito           | Chaco | San Fernando | Resistencia    | ((( -59.006343 -27.478273,-59.007192 -27.479098,-59.008092 -27.478318,-59.007183 -27.477536,-59.006343 -27.478273)))  |
| 2219 | Villa Don Andrés 1   | Chaco | San Fernando | Resistencia    | ((( -58.997233 -27.486258,-58.998209 -27.487163,-59.000128 -27.485491,-58.999128 -27.484608,-58.997233 -27.486258)))  |
| 2220 | Don Rafael           | Chaco | San Fernando | Resistencia    | ((( -58.969494 -27.455796,-58.968958 -27.455376,-58.968039 -27.456199,-58.968199 -27.45641,-58.968673 -27.456369,-58.969494 -27.455796)))   |
| 2221 | Ex Conventillo       | Chaco | San Fernando | Puerto Vilelas | ((( -58.93569 -27.519149,-58.934919 -27.519014,-58.934235 -27.521163,-58.929831 -27.525148,-58.93016 -27.525391,-58.931496 -27.524233,-58.931672 -27.52423,-58.934411 -27.521904,-58.935409 -27.522613,-58.934885 -27.523303,-58.935208 -27.523675,-58.936519 -27.522278,-58.935733 -27.521489,-58.935548 -27.520776,-58.93569 -27.519149)))  |
| 2222 | Del Aplomo           | Chaco | San Fernando | Puerto Vilelas | ((( -58.934496 -27.527791,-58.934639 -27.527658,-58.935456 -27.5269,-58.935804 -27.526577,-58.936024 -27.526945,-58.936447 -27.526728,-58.936204 -27.526194,-58.936906 -27.525489,-58.936615 -27.525273,-58.937545 -27.524356,-58.937793 -27.524572,-58.938202 -27.524204,-58.937539 -27.523588,-58.936083 -27.524878,-58.927274 -27.532702,-58.927725 -27.533135,-58.931356 -27.530065,-58.933206 -27.531572,-58.933528 -27.53127,-58.933651 -27.531158,-58.932215 -27.529908,-58.932388 -27.529747,-58.933993 -27.528259,-58.934166 -27.528451,-58.934809 -27.528062,-58.934496 -27.527791))) |
| 2223 | Primero de Noviembre | Chaco | San Fernando | Resistencia    | ((( -59.018566 -27.47376,-59.017639 -27.472906,-59.016812 -27.473632,-59.017814 -27.474451,-59.018566 -27.47376)))  |
| 2224 | Villa Facundo 2      | Chaco | San Fernando | Resistencia    | ((( -59.012505 -27.476037,-59.011603 -27.475216,-59.011083 -27.47563,-59.010473 -27.474973,-59.010164 -27.474704,-59.008536 -27.47616,-59.009516 -27.477077,-59.010734 -27.476004,-59.011636 -27.476791,-59.012505 -27.476037)))  |
| 2225 | Paraje Las 5 Bocas   | Chaco | San Fernando | Puerto Vilelas | ((( -58.911773 -27.535046,-58.911779 -27.535011,-58.910721 -27.53491,-58.910509 -27.535139,-58.91023 -27.53512,-58.909946 -27.535866,-58.910418 -27.535981,-58.910088 -27.537025,-58.909439 -27.539158,-58.908428 -27.539148,-58.908414 -27.539993,-58.909163 -   |





Congreso de la Nación

13-PE-22

OD 304

316

|      |                      |       |              |                |   |
|------|----------------------|-------|--------------|----------------|---|
|      |                      |       |              |                | 27.540067,-58.908491 -27.541943,-58.908014 -<br>27.543555,-58.907568 -27.545115,-58.907418 -<br>27.545796,-58.908175 -27.546114,-58.908888 -<br>27.544659,-58.909843 -27.542761,-58.910433 -<br>27.540996,-58.91075 -27.539612,-58.911699 -<br>27.539151,-58.91097 -27.537938,-58.911587 -<br>27.535783,-58.911773 -27.535046)))  |
| 2226 | Chacra 299           | Chaco | San Fernando | Puerto Vilelas | (((-58.938442 -27.52295,-58.939345 -<br>27.523602,-58.940324 -27.522789,-58.940462 -<br>27.522075,-58.941338 -27.52114,-58.942133 -<br>27.51955,-58.942925 -27.519543,-58.942946 -<br>27.519217,-58.942198 -27.519219,-58.942025 -<br>27.519254,-58.941781 -27.519382,-58.941598 -<br>27.519642,-58.941208 -27.520367,-58.938442 -<br>27.52295)))   |
| 2227 | La Carbonilla        | Chaco | San Fernando | Puerto Vilelas | (((-58.916109 -27.538438,-58.916471 -27.5388,-<br>58.916792 -27.539013,-58.917791 -27.538092,-<br>58.91741 -27.537834,-58.917276 -27.537794,-<br>58.916197 -27.536804,-58.915524 -27.537444,-<br>58.916109 -27.538438)))  |
| 2228 | UCAL                 | Chaco | San Fernando | Barranqueras   | (((-58.945954 -27.491611,-58.94501 -<br>27.492493,-58.944952 -27.493919,-58.943187 -<br>27.493916,-58.943244 -27.496047,-58.946173 -<br>27.493558,-58.947186 -27.493642,-58.947711 -<br>27.493183,-58.945954 -27.491611)))  |
| 2229 | Lote 23              | Chaco | San Fernando | Puerto Vilelas | (((-58.947456 -27.5128,-58.946542 -27.512052,-<br>58.943377 -27.514861,-58.944405 -27.515818,-<br>58.944485 -27.515709,-58.94434 -27.514887,-<br>58.94463 -27.514488,-58.945112 -27.514025,-<br>58.946942 -27.513975,-58.947456 -27.5128)))   |
| 2230 | Barrio Atlántico Sur | Chaco | San Fernando | Resistencia    | (((-58.975633 -27.434382,-58.974852 -<br>27.435085,-58.97413 -27.434386,-58.974304 -<br>27.434083,-58.974386 -27.433927,-58.974588 -<br>27.433582,-58.974658 -27.433543,-58.975633 -<br>27.434382)),((-58.976948 -27.43263,-58.975976<br>-27.431813,-58.976832 -27.431159,-58.97725 -<br>27.43153,-58.97717 -27.431604,-58.977454 -<br>27.431913,-58.977232 -27.432113,-58.977524 -<br>27.432373,-58.977752 -27.432204,-58.978042 -<br>27.432485,-58.977454 -27.432889,-58.977071 -<br>27.432532,-58.976948 -27.43263)))                        |
| 2231 | María Inmaculada     | Chaco | San Fernando | Resistencia    | (((-59.000152 -27.426214,-58.998397 -<br>27.424705,-58.999093 -27.424129,-58.998769 -<br>27.42389,-58.998447 -27.423871,-58.998147 -<br>27.423719,-58.997764 -27.423175,-58.997368 -<br>27.422894,-58.996543 -27.422548,-58.995519 -<br>27.421701,-58.995288 -27.421917,-58.996834 -<br>27.423306,-58.996521 -27.423589,-58.997029 -<br>27.423981,-58.996783 -27.424262,-58.996538 -<br>27.42459,-58.996725 -27.424709,-58.996918 -<br>27.4247,-58.997761 -27.4254,-58.997128 -<br>27.425971,-58.998785 -27.427447,-59.000152 -<br>27.426214))) |
| 2232 | Villa Fucksman       | Chaco | San Fernando | Barranqueras   | (((-58.93697 -27.491547,-58.934319 -<br>27.493899,-58.93482 -27.494353,-58.935224 -   |



Congreso de la Nación

13-PE-22  
OD 304  
317

|      |                       |       |              |              |   |
|------|-----------------------|-------|--------------|--------------|---|
|      |                       |       |              |              | 27.494661,-58.935689 -27.494974,-58.938385 -27.492745,-58.93697 -27.491547)))   |
| 2233 | Barrio María Cristina | Chaco | San Fernando | Barranqueras | ((( -58.924793 -27.475637,-58.92226 -27.473352,-58.92137 -27.474114,-58.91947 -27.47241,-58.915382 -27.47597,-58.915931 -27.47666,-58.916785 -27.477426,-58.918163 -27.47864,-58.91944 -27.479868,-58.91996 -27.479487,-58.919349 -27.478578,-58.919907 -27.478254,-58.92062 -27.477664,-58.920888 -27.477345,-58.920572 -27.477174,-58.921243 -27.476408,-58.920888 -27.475822,-58.921511 -27.47527,-58.921832 -27.475546,-58.922433 -27.47507,-58.922997 -27.47498,-58.924172 -27.475594,-58.923463 -27.476255,-58.923817 -27.47656,-58.925142 -27.475451,-58.925524 -27.475125,-58.925859 -27.475472,-58.926884 -27.476617,-58.926006 -27.477412,-58.925535 -27.477804,-58.926162 -27.47844,-58.926326 -27.478787,-58.926696 -27.479132,-58.927595 -27.478437,-58.926948 -27.477524,-58.926739 -27.477191,-58.927447 -27.476517,-58.926597 -27.475739,-58.925674 -27.474925,-58.924793 -27.475637))) |
| 2234 | Anunciación           | Chaco | San Fernando | Fontana      | ((( -59.058799 -27.412485,-59.059354 -27.411975,-59.058597 -27.411406,-59.058355 -27.411522,-59.058191 -27.411625,-59.057729 -27.411532,-59.05731 -27.411376,-59.057234 -27.411094,-59.057363 -27.410638,-59.05761 -27.410206,-59.057498 -27.409991,-59.056987 -27.410191,-59.057078 -27.410325,-59.054429 -27.411535,-59.055269 -27.412388,-59.056682 -27.413624,-59.057334 -27.412975,-59.057616 -27.412982,-59.057916 -27.4129,-59.05827 -27.41266,-59.058575 -27.41258,-59.058799 -27.412485)))   |
| 2235 | Los Aromitos          | Chaco | San Fernando | Resistencia  | ((( -58.991739 -27.408499,-58.992632 -27.409358,-58.992988 -27.409288,-58.996019 -27.406626,-58.994859 -27.405528,-58.991739 -27.408499)))  |
| 2236 | El Timbo              | Chaco | San Fernando | Resistencia  | ((( -58.999422 -27.423833,-59.000467 -27.422983,-59.001339 -27.423759,-59.000704 -27.424324,-58.999983 -27.42494,-59.000877 -27.425678,-59.00144 -27.425166,-59.001969 -27.424728,-59.002513 -27.424149,-59.000206 -27.422077,-58.999921 -27.421817,-58.998746 -27.422905,-58.998964 -27.423125,-58.998795 -27.423874,-58.999101 -27.424112,-59.000002 -27.424896,-59.000355 -27.42456,-58.999422 -27.423833)))   |
| 2237 | El Bajo               | Chaco | San Fernando | Barranqueras | ((( -58.950477 -27.495624,-58.947776 -27.493276,-58.947357 -27.493654,-58.947574 -27.493811,-58.947794 -27.493633,-58.948377 -27.494206,-58.948728 -27.494561,-58.94862 -27.494729,-58.947539 -27.495703,-58.948489 -27.49644,-58.94909 -27.496933,-58.950477 -27.495624)))   |
| 2238 | Villa Chica           | Chaco | San Fernando | Resistencia  | ((( -59.000072 -27.428004,-58.998877 -  |





Congreso de la Nación

13-PE-22  
OD 304  
318

|      |                |       |              |              |  |
|------|----------------|-------|--------------|--------------|--|
|      |                |       |              |              | 27.429124,-58.999766 -27.429889,-58.999895 -<br>27.429925,-59.000111 -27.430179,-59.00123 -<br>27.42913,-59.000982 -27.428864,-59.000072 -<br>27.428004)))   |
| 2239 | Villa Luisa    | Chaco | San Fernando | Resistencia  | (((59.005732 -27.428884,-59.004446 -<br>27.427767,-59.003845 -27.428332,-59.004252 -<br>27.428745,-59.00255 -27.430206,-59.002459 -<br>27.430186,-59.002355 -27.430112,-59.002236 -<br>27.430003,-59.001938 -27.430258,-59.002043 -<br>27.430405,-59.002903 -27.430622,-59.003886 -<br>27.430232,-59.005455 -27.429215,-59.005732 -<br>27.428884)))  |
| 2240 | La Toma        | Chaco | San Fernando | Barranqueras | (((58.908427 -27.468502,-58.907392 -<br>27.469054,-58.906635 -27.468664,-58.90634 -<br>27.46894,-58.906823 -27.469378,-58.906356 -<br>27.469635,-58.905948 -27.470135,-58.90515 -<br>27.469587,-58.905302 -27.469326,-58.904733 -<br>27.468916,-58.904568 -27.469168,-58.904396 -<br>27.469145,-58.903495 -27.469328,-58.903044 -<br>27.469421,-58.902084 -27.468742,-58.901505 -<br>27.469016,-58.899849 -27.469054,-58.899114 -<br>27.467603,-58.898306 -27.466586,-58.897676 -<br>27.466598,-58.897263 -27.466593,-58.897188 -<br>27.467893,-58.898063 -27.468317,-58.89839 -<br>27.468136,-58.899061 -27.468488,-58.899753 -<br>27.469387,-58.900913 -27.469445,-58.901309 -<br>27.4695,-58.901607 -27.469579,-58.902204 -<br>27.469901,-58.9024 -27.470013,-58.903609 -<br>27.470506,-58.904019 -27.470664,-58.903871 -<br>27.470921,-58.904189 -27.471072,-58.90458 -<br>27.470925,-58.905455 -27.471163,-58.906022 -<br>27.471442,-58.906506 -27.471006,-58.907805 -<br>27.469906,-58.910198 -27.467879,-58.910119 -<br>27.467742,-58.909898 -27.46767,-58.908427 -<br>27.468502))) |
| 2241 | Mapic 1        | Chaco | San Fernando | Resistencia  | (((58.983387 -27.401283,-58.982693 -<br>27.401862,-58.983128 -27.402264,-58.98339 -<br>27.402042,-58.983638 -27.401535,-58.983387 -<br>27.401283)))((-58.984707 -27.40053,-58.985233 -<br>-27.400127,-58.984912 -27.399828,-58.986118 -<br>27.39877,-58.986531 -27.399111,-58.987157 -<br>27.398547,-58.986941 -27.398344,-58.986541 -<br>27.398728,-58.985846 -27.398256,-58.985422 -<br>27.398656,-58.985503 -27.398794,-58.984591 -<br>27.399713,-58.984349 -27.399404,-58.984108 -<br>27.399513,-58.984328 -27.399966,-58.983927 -<br>27.400274,-58.983867 -27.400208,-58.983727 -<br>27.400322,-58.983792 -27.400391,-58.982042 -<br>27.401161,-58.982307 -27.40144,-58.982737 -<br>27.401095,-58.982896 -27.401085,-58.983628 -<br>27.400634,-58.98381 -27.400606,-58.983983 -<br>27.400627,-58.984421 -27.400262,-58.984707 -<br>27.40053)))  |
| 2242 | Juventud Unida | Chaco | San Fernando | Resistencia  | (((58.993694 -27.396338,-58.994016 -<br>27.397243,-58.994658 -27.397042,-58.994316 -<br>27.396127,-58.993694 -27.396338)))   |
| 2243 | Villa Paraguay | Chaco | San Fernando | Barranqueras | (((58.920562 -27.481508,-58.920632 -<br>27.481644,-58.920728 -27.481793,-58.92085 -<br>27.481948,-58.921001 -27.482081,-58.921271 -  |





Congreso de la Nación

13-PE-22

OD 304

319

|      |                      |       |              |              |  |
|------|----------------------|-------|--------------|--------------|--|
|      |                      |       |              |              | 27.482254,-58.922785 -27.481084,-58.924919 -<br>27.479506,-58.925169 -27.479383,-58.926122 -<br>27.478853,-58.926178 -27.478822,-58.926326 -<br>27.478787,-58.926162 -27.47844,-58.925756 -<br>27.478029,-58.92488 -27.478755,-58.923413 -<br>27.47742,-58.923058 -27.477883,-58.924006 -<br>27.478489,-58.924228 -27.478749,-58.924179 -<br>27.478985,-58.923652 -27.479168,-58.923616 -<br>27.479349,-58.922433 -27.479883,-58.922308 -<br>27.47962,-58.921718 -27.479787,-58.92051 -<br>27.480166,-58.920004 -27.479876,-58.919808 -<br>27.479977,-58.920013 -27.480296,-58.92052 -<br>27.481346,-58.920562 -27.481508)))   |
| 2244 | La Lomita            | Chaco | San Fernando | Barranqueras | (((58.92642 -27.47891,-58.926181 -27.478823,-<br>58.926178 -27.478822,-58.926122 -27.478853,-<br>58.925169 -27.479383,-58.924919 -27.479506,-<br>58.922785 -27.481084,-58.921225 -27.482291,-<br>58.92151 -27.482524,-58.922974 -27.481529,-<br>58.9242 -27.482568,-58.924461 -27.482324,-<br>58.924773 -27.482075,-58.925042 -27.481793,-<br>58.925442 -27.481436,-58.925658 -27.481266,-<br>58.925765 -27.481439,-58.926038 -27.481346,-<br>58.92626 -27.481215,-58.926496 -27.480374,-<br>58.92733 -27.479752,-58.92642 -27.47891)))  |
| 2245 | Villa Río Negro      | Chaco | San Fernando | Resistencia  | (((58.978557 -27.43124,-58.978205 -<br>27.430864,-58.978275 -27.430825,-58.977894 -<br>27.429837,-58.97734 -27.429971,-58.976999 -<br>27.430211,-58.978292 -27.431463,-58.978557 -<br>27.43124)))  |
| 2246 | Avenida Gaboto y Río | Chaco | San Fernando | Barranqueras | (((58.92186 -27.48525,-58.922283 -27.485003,-<br>58.921468 -27.483913,-58.921409 -27.483356,-<br>58.921607 -27.483242,-58.920819 -27.482518,-<br>58.92032 -27.482023,-58.919875 -27.481181,-<br>58.919338 -27.480067,-58.918641 -27.479363,-<br>58.91745 -27.478273,-58.915926 -27.476879,-<br>58.915197 -27.476179,-58.914832 -27.476122,-<br>58.914451 -27.476003,-58.914172 -27.475913,-<br>58.91341 -27.475294,-58.912402 -27.474385,-<br>58.912101 -27.47459,-58.913239 -27.475679,-<br>58.914768 -27.477055,-58.914993 -27.477274,-<br>58.915165 -27.477269,-58.91628 -27.478349,-<br>58.916683 -27.478754,-58.917166 -27.479235,-<br>58.917933 -27.480096,-58.918582 -27.480448,-<br>58.919049 -27.480896,-58.919983 -27.482209,-<br>58.920808 -27.483475,-58.92142 -27.484508,-<br>58.921387 -27.484765,-58.921452 -27.484855,-<br>58.921666 -27.484784,-58.92186 -27.48525))) |
| 2247 | Avalos               | Chaco | San Fernando | Resistencia  | (((58.972273 -27.425521,-58.973807 -<br>27.42413,-58.97393 -27.42413,-58.97537 -<br>27.422764,-58.97461 -27.422069,-58.974302 -<br>27.422367,-58.974616 -27.422285,-58.973629 -<br>27.423686,-58.973133 -27.423261,-58.973239 -<br>27.422987,-58.972875 -27.422762,-58.972868 -<br>27.422068,-58.972967 -27.421722,-58.972906 -<br>27.421119,-58.971061 -27.42121,-58.971231 -<br>27.421735,-58.971353 -27.422406,-58.971306 -<br>27.422925,-58.971151 -27.423363,-58.970513 -<br>27.42285,-58.97019 -27.423184,-58.970836 -<br>27.423718,-58.970474 -27.4242,-58.970651 -<br>27.424334,-58.969606 -27.425491,-58.971055 -<br>27.425922,-58.97098 -27.426319,-58.969643 -  |



*[Firma manuscrita]*



Congreso de la Nación

13-PE-22

OD 304

320

|      |                              |       |              |             |  |
|------|------------------------------|-------|--------------|-------------|--|
|      |                              |       |              |             | 27.428131,-58.97033 -27.428855,-58.971356 -<br>27.429376,-58.971551 -27.429492,-58.972059 -<br>27.429476,-58.972569 -27.428312,-58.971468 -<br>27.42726,-58.972303 -27.426075,-58.972724 -<br>27.426433,-58.972986 -27.426199,-58.972273 -<br>27.425521)))   |
| 2248 | Hernandarias                 | Chaco | San Fernando | Resistencia | (((-59.017484 -27.468021,-59.016666 -<br>27.46728,-59.015843 -27.468008,-59.016657 -<br>27.468757,-59.017484 -27.468021)))   |
| 2249 | Villa Facundo 1              | Chaco | San Fernando | Resistencia | (((-59.007894 -27.473424,-59.008742 -<br>27.474199,-59.009573 -27.473462,-59.008725 -<br>27.472691,-59.007894 -27.473424)))  |
| 2250 | Barrio Don Bosco             | Chaco | San Fernando | Resistencia | (((-58.961278 -27.460715,-58.964999 -<br>27.457438,-58.964588 -27.457095,-58.964865 -<br>27.456867,-58.963923 -27.456192,-58.96373 -<br>27.456356,-58.963093 -27.455758,-58.962737 -<br>27.455885,-58.96235 -27.456047,-58.962029 -<br>27.455869,-58.961796 -27.456026,-58.962139 -<br>27.456664,-58.961771 -27.457159,-58.961422 -<br>27.457416,-58.961163 -27.457645,-58.961004 -<br>27.457878,-58.960671 -27.45834,-58.960446 -<br>27.458716,-58.95999 -27.459106,-58.959518 -<br>27.459725,-58.957923 -27.461196,-58.956019 -<br>27.461577,-58.95477 -27.460562,-58.954432 -<br>27.460484,-58.953976 -27.460564,-58.953905 -<br>27.460699,-58.952655 -27.461082,-58.951421 -<br>27.461805,-58.952469 -27.463204,-58.952767 -<br>27.463042,-58.95296 -27.463304,-58.954809 -<br>27.462866,-58.956694 -27.46241,-58.956906 -<br>27.46216,-58.957848 -27.461791,-58.958826 -<br>27.461201,-58.959351 -27.46072,-58.960117 -<br>27.459727,-58.961278 -27.460715))) |
| 2251 | Barrio Santa Catalina        | Chaco | San Fernando | Resistencia | (((-58.975021 -27.437488,-58.975585 -<br>27.437743,-58.976126 -27.4379,-58.976172 -<br>27.43793,-58.976262 -27.437973,-58.9763 -<br>27.437945,-58.976483 -27.43815,-58.976296 -<br>27.438195,-58.976144 -27.438309,-58.97584 -<br>27.438365,-58.975563 -27.438207,-58.975332 -<br>27.438085,-58.97471 -27.437748,-58.974613 -<br>27.437843,-58.975318 -27.438448,-58.975555 -<br>27.43825,-58.975839 -27.438392,-58.975994 -<br>27.438362,-58.976166 -27.438341,-58.976276 -<br>27.438523,-58.976835 -27.438334,-58.976457 -<br>27.437867,-58.976441 -27.437826,-58.976359 -<br>27.437739,-58.97621 -27.437847,-58.975515 -<br>27.437618,-58.975244 -27.437479,-58.975135 -<br>27.437383,-58.975021 -27.437488)))  |
| 2252 | Nuevo Provincia Prolongación | Chaco | San Fernando | Fontana     | (((-59.042111 -27.423842,-59.041737 -<br>27.424186,-59.042962 -27.425123,-59.043311 -<br>27.424832,-59.043348 -27.42481,-59.044065 -<br>27.424183,-59.043354 -27.423562,-59.04256 -<br>27.42424,-59.042111 -27.423842)))   |
| 2253 | Vuelta de Obligado           | Chaco | San Fernando | Resistencia | (((-58.960856 -27.435734,-58.96266 -<br>27.434153,-58.962259 -27.433812,-58.961755 -<br>27.434133,-58.961412 -27.434175,-58.961165 -<br>27.434192,-58.960618 -27.434274,-58.960091 -<br>27.434152,-58.959698 -27.433958,-58.959477 -   |



*[Firma manuscrita]*





Congreso de la Nación

13-PE-22

OD 304

321

|      |                     |       |              |              |  |
|------|---------------------|-------|--------------|--------------|--|
|      |                     |       |              |              | 27.433985,-58.959353 -27.434078,-58.95962 -<br>27.43458,-58.960856 -27.435734)))   |
| 2254 | El Arenal           | Chaco | San Fernando | Barranqueras | ((( -58.910798 -27.467712,-58.911667 -<br>27.466946,-58.91142 -27.466736,-58.910363 -<br>27.467812,-58.910438 -27.468464,-58.910637 -<br>27.468835,-58.910985 -27.469426,-58.912214 -<br>27.471306,-58.91252 -27.471796,-58.913029 -<br>27.471829,-58.912944 -27.471529,-58.913448 -<br>27.471277,-58.914145 -27.471172,-58.914226 -<br>27.470411,-58.913523 -27.46933,-58.913078 -<br>27.468869,-58.914033 -27.468126,-58.915095 -<br>27.468673,-58.915588 -27.468635,-58.915599 -<br>27.468954,-58.915427 -27.46933,-58.914708 -<br>27.469683,-58.914885 -27.469854,-58.915626 -<br>27.46934,-58.915975 -27.46974,-58.916329 -<br>27.469245,-58.915728 -27.468926,-58.915728 -<br>27.468621,-58.916699 -27.468535,-58.916774 -<br>27.467598,-58.917546 -27.46725,-58.917659 -<br>27.467112,-58.917788 -27.467074,-58.918024 -<br>27.467355,-58.918453 -27.467074,-58.916382 -<br>27.465204,-58.915073 -27.464028,-58.914816 -<br>27.463923,-58.914623 -27.463976,-58.912943 -<br>27.465394,-58.912348 -27.465941,-58.912273 -<br>27.466065,-58.912477 -27.466208,-58.912734 -<br>27.466013,-58.913223 -27.466446,-58.913727 -<br>27.466027,-58.91473 -27.466931,-58.912933 -<br>27.468478,-58.912289 -27.469026,-58.910798 -<br>27.467712))) |
| 2255 | Juan José del Valle | Chaco | San Fernando | Resistencia  | ((( -59.02383 -27.462496,-59.023857 -<br>27.462306,-59.023609 -27.461847,-59.023337 -<br>27.4616,-59.023073 -27.461611,-59.022923 -<br>27.461766,-59.022322 -27.46229,-59.023157 -<br>27.463032,-59.023572 -27.462703,-59.02383 -<br>27.462496)))  |
| 2256 | Dos de Septiembre   | Chaco | San Fernando | Resistencia  | ((( -59.023095 -27.463084,-59.022283 -<br>27.462342,-59.020662 -27.463782,-59.021418 -<br>27.464479,-59.023095 -27.463084)))   |
| 2257 | San Carlos 2        | Chaco | San Fernando | Barranqueras | ((( -58.959258 -27.50355,-58.960656 -<br>27.504812,-58.963478 -27.502213,-58.96299 -<br>27.501798,-58.962233 -27.502453,-58.961301 -<br>27.501775,-58.959258 -27.50355)))  |
| 2258 | Los Milagros        | Chaco | San Fernando | Barranqueras | ((( -58.957936 -27.514478,-58.960408 -<br>27.512391,-58.959954 -27.511984,-58.95969 -<br>27.512273,-58.959228 -27.511989,-58.95832 -<br>27.511224,-58.959648 -27.510122,-58.959971 -<br>27.509975,-58.9606 -27.509488,-58.960718 -<br>27.508763,-58.960674 -27.507677,-58.960458 -<br>27.507114,-58.960486 -27.506963,-58.960919 -<br>27.506584,-58.960672 -27.506388,-58.960319 -<br>27.506734,-58.960288 -27.507164,-58.960379 -<br>27.508001,-58.960037 -27.508475,-58.960383 -<br>27.50858,-58.960347 -27.5087,-58.960014 -<br>27.508636,-58.960061 -27.508848,-58.96043 -<br>27.509056,-58.959974 -27.509508,-58.959294 -<br>27.509922,-58.958615 -27.509956,-58.958053 -<br>27.510321,-58.957805 -27.51146,-58.957949 -<br>27.511565,-58.958082 -27.511531,-58.95892 -<br>27.512332,-58.959034 -27.51217,-58.959204 -<br>27.512296,-58.958878 -27.512547,-58.959121 -  |



*[Firma manuscrita]*



Congreso de la Nación

13-PE-22

OD 304

322

|      |                             |       |              |              |  |
|------|-----------------------------|-------|--------------|--------------|--|
|      |                             |       |              |              | 27.512802,-58.957628 -27.514158,-58.957936 -27.514478)))   |
| 2259 | Once de Junio               | Chaco | San Fernando | Barranqueras | (((58.958858 -27.504893,-58.960017 -27.505921,-58.959834 -27.506149,-58.958729 -27.505164,-58.958242 -27.505602,-58.95796 -27.505281,-58.958649 -27.504667,-58.95884 -27.504472,-58.958156 -27.503806,-58.958008 -27.503682,-58.957171 -27.504451,-58.956748 -27.504976,-58.956552 -27.505117,-58.956471 -27.505067,-58.955573 -27.505812,-58.955401 -27.505635,-58.956842 -27.504329,-58.958041 -27.503268,-58.958813 -27.503949,-58.959274 -27.504386,-58.958858 -27.504893)))   |
| 2260 | Las Tafetas                 | Chaco | San Fernando | Barranqueras | (((58.918524 -27.467126,-58.917986 -27.467479,-58.918144 -27.467928,-58.918317 -27.468396,-58.918593 -27.468182,-58.919174 -27.467709,-58.918524 -27.467126)))   |
| 2261 | Barrio General San Martin 1 | Chaco | San Fernando | Barranqueras | (((58.92775 -27.468331,-58.928592 -27.469034,-58.928095 -27.469398,-58.927653 -27.469587,-58.927106 -27.469216,-58.927728 -27.468778,-58.926757 -27.467679,-58.926531 -27.467851,-58.926374 -27.467885,-58.92555 -27.466938,-58.925857 -27.466685,-58.926544 -27.467173,-58.926898 -27.466857,-58.926317 -27.466367,-58.92651 -27.466198,-58.926773 -27.466403,-58.927075 -27.466116,-58.927549 -27.466363,-58.927958 -27.466762,-58.927712 -27.466941,-58.927927 -27.467169,-58.927602 -27.467401,-58.928193 -27.467945,-58.92775 -27.468331))) |
| 2262 | Avenida Maipú y Gaboto      | Chaco | San Fernando | Barranqueras | (((58.90945 -27.468635,-58.910886 -27.470033,-58.91062 -27.470378,-58.911816 -27.471695,-58.911964 -27.472332,-58.912877 -27.473465,-58.913161 -27.47386,-58.913565 -27.473668,-58.909817 -27.46824,-58.90945 -27.468635)))  |
| 2263 | La Hormiga                  | Chaco | San Fernando | Barranqueras | (((58.913841 -27.462784,-58.913698 -27.462875,-58.914017 -27.4633,-58.912552 -27.46398,-58.912005 -27.464309,-58.911152 -27.465337,-58.910508 -27.466146,-58.910079 -27.466589,-58.908791 -27.467331,-58.907953 -27.467675,-58.907965 -27.468042,-58.908194 -27.468021,-58.909516 -27.467537,-58.909898 -27.46767,-58.910119 -27.467742,-58.910321 -27.467677,-58.914401 -27.464037,-58.914558 -27.46379,-58.914553 -27.463452,-58.913841 -27.462784)))  |
| 2264 | San Cayetano                | Chaco | San Fernando | Barranqueras | (((58.961238 -27.505097,-58.961128 -27.505168,-58.963278 -27.507097,-58.963904 -27.506453,-58.96482 -27.505751,-58.964696 -27.505624,-58.96354 -27.506341,-58.962497 -27.505745,-58.961238 -27.505097)))   |
| 2265 | Sol de Esperanza            | Chaco | San Fernando | Resistencia  | (((58.990168 -27.426824,-58.990649 -27.425312,-58.99022 -27.42517,-58.990337 -27.424744,-58.989891 -27.424597,-58.990539 -   |



*[Firmas manuscritas]*



Congreso de la Nación

13-PE-22  
OD 304  
323

|      |                       |       |              |                |   |
|------|-----------------------|-------|--------------|----------------|---|
|      |                       |       |              |                | 27.422674,-58.990085 -27.422508,-58.987905 -<br>27.425141,-58.988526 -27.425406,-58.988804 -<br>27.426423,-58.990168 -27.426824)))  |
| 2266 | Las Flores            | Chaco | San Fernando | Resistencia    | ((( -58.958537 -27.437761,-58.958625 -<br>27.437767,-58.960844 -27.435814,-58.960815 -<br>27.43572,-58.960068 -27.43504,-58.959108 -<br>27.435727,-58.958645 -27.435918,-58.958348 -<br>27.436064,-58.958285 -27.436583,-58.958347 -<br>27.437368,-58.958537 -27.437761)))  |
| 2267 | Forestación Sur       | Chaco | San Fernando | Puerto Vilelas | ((( -58.936808 -27.506258,-58.936896 -<br>27.507479,-58.937034 -27.507673,-58.937118 -<br>27.507784,-58.937358 -27.507573,-58.937587 -<br>27.507304,-58.942133 -27.503271,-58.942412 -<br>27.502932,-58.942254 -27.502718,-58.942056 -<br>27.502636,-58.941889 -27.50255,-58.940781 -<br>27.502759,-58.939508 -27.502996,-58.938133 -<br>27.503324,-58.935912 -27.503852,-58.935835 -<br>27.504163,-58.935882 -27.504306,-58.93595 -<br>27.504445,-58.936035 -27.504552,-58.936058 -<br>27.504582,-58.936185 -27.504758,-58.936345 -<br>27.504982,-58.93663 -27.505436,-58.936778 -<br>27.505685,-58.936808 -27.506258))) |
| 2268 | Cooperativa Costa     | Chaco | San Fernando | Puerto Vilelas | ((( -58.927702 -27.527549,-58.927272 -<br>27.527167,-58.925721 -27.528408,-58.924618 -<br>27.529321,-58.923734 -27.529873,-58.92304 -<br>27.53077,-58.921913 -27.531357,-58.921352 -<br>27.531768,-58.920186 -27.532258,-58.920358 -<br>27.532525,-58.921356 -27.532008,-58.921937 -<br>27.531682,-58.922675 -27.531269,-58.923436 -<br>27.530795,-58.926709 -27.528348,-58.927702 -<br>27.527549)))  |
| 2269 | Veintinueve de Agosto | Chaco | San Fernando | Resistencia    | ((( -59.033342 -27.460558,-59.029732 -<br>27.463704,-59.033343 -27.466886,-59.035646 -<br>27.464808,-59.034061 -27.463383,-59.034614 -<br>27.462852,-59.03621 -27.464288,-59.036361 -<br>27.464162,-59.036756 -27.463777,-59.034383 -<br>27.461595,-59.034274 -27.461417,-59.033342 -<br>27.460558)))   |
| 2270 | Parque Industrial     | Chaco | San Fernando | Fontana        | ((( -59.033379 -27.432641,-59.033278 -<br>27.432765,-59.03368 -27.433393,-59.033669 -<br>27.43349,-59.033563 -27.433579,-59.033284 -<br>27.433825,-59.032466 -27.434346,-59.031885 -<br>27.434213,-59.031228 -27.433873,-59.030758 -<br>27.433551,-59.030252 -27.433844,-59.029691 -<br>27.433357,-59.031168 -27.432139,-59.031597 -<br>27.432481,-59.03207 -27.432098,-59.031481 -<br>27.430923,-59.031867 -27.430571,-59.032001 -<br>27.430577,-59.032059 -27.431084,-59.032156 -<br>27.431276,-59.032312 -27.431542,-59.032449 -<br>27.431682,-59.032467 -27.431833,-59.033379 -<br>27.432641)))                       |
| 2271 | Hermanos Che          | Chaco | San Fernando | Resistencia    | ((( -58.962673 -27.463459,-58.962988 -<br>27.462252,-58.962663 -27.461971,-58.961809 -<br>27.462709,-58.961456 -27.462436,-58.960818 -<br>27.462921,-58.960396 -27.463227,-58.961675 -<br>27.464024,-58.961455 -27.464195,-58.961248 -<br>27.4643,-58.961308 -27.464528,-58.961469 -  |



*[Firma manuscrita]*



Congreso de la Nación

13-PE-22

OD 304

324

|      |                    |       |              |                |  |
|------|--------------------|-------|--------------|----------------|--|
|      |                    |       |              |                | 27.464575,-58.961824 -27.464488,-58.962145 -<br>27.464218,-58.962465 -27.463844,-58.962673 -<br>27.463459))))  |
| 2272 | Paraje Las 3 Bocas | Chaco | San Fernando | Puerto Vilelas | (((-58.914707 -27.533772,-58.914635 -<br>27.53401,-58.914992 -27.533863,-58.915168 -<br>27.533837,-58.915153 -27.534059,-58.914575 -<br>27.534181,-58.914344 -27.534873,-58.911709 -<br>27.534909,-58.911649 -27.534997,-58.910122 -<br>27.534841,-58.910081 -27.535419,-58.909865 -<br>27.536068,-58.909162 -27.53632,-58.908811 -<br>27.536551,-58.908785 -27.53618,-58.908339 -<br>27.536188,-58.908308 -27.53595,-58.908811 -<br>27.535939,-58.908802 -27.53611,-58.909678 -<br>27.535795,-58.909599 -27.534862,-58.906889 -<br>27.534971,-58.906504 -27.53649,-58.905649 -<br>27.536403,-58.906008 -27.534874,-58.900878 -<br>27.534868,-58.900853 -27.535124,-58.900543 -<br>27.535417,-58.900006 -27.535178,-58.899839 -<br>27.534935,-58.894898 -27.535117,-58.89203 -<br>27.536028,-58.889819 -27.53707,-58.889919 -<br>27.537281,-58.889625 -27.537494,-58.889041 -<br>27.537629,-58.888795 -27.535903,-58.891411 -<br>27.534983,-58.894216 -27.534164,-58.895203 -<br>27.533837,-58.899561 -27.533577,-58.906706 -<br>27.533983,-58.909136 -27.534117,-58.912195 -<br>27.533999,-58.913757 -27.533762,-58.914707 -<br>27.533772)))) |
| 2273 | Resistire          | Chaco | San Fernando | Resistencia    | (((-59.007828 -27.483082,-59.009695 -<br>27.481387,-59.008417 -27.480239,-59.008897 -<br>27.479801,-59.008607 -27.479542,-59.006214 -<br>27.481645,-59.007828 -27.483082))))   |
| 2274 | Luz y Esperanza    | Chaco | San Fernando | Resistencia    | (((-58.963876 -27.449632,-58.963849 -27.4497,-<br>58.963845 -27.449809,-58.96458 -27.45045,-<br>58.965236 -27.450012,-58.966101 -27.449243,-<br>58.966412 -27.448804,-58.966419 -27.448692,-<br>58.966411 -27.448641,-58.966504 -27.448481,-<br>58.967042 -27.448048,-58.966313 -27.447415,-<br>58.966089 -27.447357,-58.964415 -27.448847,-<br>58.964364 -27.449154,-58.963876 -27.449632))))   |
| 2275 | Luchemos Juntos    | Chaco | San Fernando | Resistencia    | (((-58.964375 -27.448803,-58.964153 -<br>27.44859,-58.963548 -27.44917,-58.962661 -<br>27.449563,-58.962049 -27.449609,-58.961289 -<br>27.449687,-58.960485 -27.449708,-58.959673 -<br>27.450729,-58.958928 -27.451905,-58.960122 -<br>27.452948,-58.962516 -27.450865,-58.963227 -<br>27.451513,-58.964487 -27.450421,-58.963905 -<br>27.449914,-58.963821 -27.449824,-58.963837 -<br>27.449711,-58.963868 -27.449579,-58.963948 -<br>27.449549,-58.964355 -27.449058,-58.964378 -<br>27.448931,-58.964375 -27.448803))))   |
| 2276 | Dos de Marzo       | Chaco | San Fernando | Resistencia    | (((-58.974569 -27.49343,-58.975268 -<br>27.494102,-58.976237 -27.493264,-58.975549 -<br>27.492596,-58.975497 -27.492639,-58.974569 -<br>27.49343))))   |
| 2277 | El Palmar          | Chaco | San Fernando | Resistencia    | (((-58.993305 -27.500887,-58.994811 -<br>27.502684,-58.995227 -27.502843,-58.995012 -<br>27.503278,-58.997185 -27.503321,-58.997819 -  |





Congreso de la Nación

13-PE-22

OD 304

325

|      |                      |       |              |                |  |
|------|----------------------|-------|--------------|----------------|--|
|      |                      |       |              |                | 27.503503,-58.999284 -27.503008,-59.001281 -<br>27.504748,-58.996536 -27.508922,-58.996382 -<br>27.510849,-58.997212 -27.511926,-58.999701 -<br>27.51418,-59.000444 -27.513826,-58.998039 -<br>27.511327,-58.998382 -27.509665,-58.998549 -<br>27.509528,-58.998859 -27.509853,-58.999106 -<br>27.509658,-58.998809 -27.509314,-59.000418 -<br>27.507994,-59.001152 -27.508639,-59.00164 -<br>27.508225,-59.000984 -27.507529,-59.00239 -<br>27.506375,-59.003912 -27.506751,-59.004384 -<br>27.5074,-59.004903 -27.507376,-59.005346 -<br>27.507168,-59.005363 -27.507168,-59.005803 -<br>27.50692,-59.005234 -27.505745,-59.003869 -<br>27.50461,-59.004054 -27.504543,-59.003791 -<br>27.503969,-59.004545 -27.503705,-59.004862 -<br>27.504028,-59.005259 -27.503767,-59.004672 -<br>27.503428,-59.00375 -27.503655,-59.003175 -<br>27.50388,-59.002636 -27.502561,-59.002306 -<br>27.50254,-59.001468 -27.500995,-58.999625 -<br>27.499252,-58.997966 -27.497984,-58.993886 -<br>27.495019,-58.992436 -27.49661,-58.994429 -<br>27.498316,-58.993118 -27.500645,-58.992584 -<br>27.50063,-58.992292 -27.500767,-58.992032 -<br>27.500568,-58.991638 -27.500734,-58.991269 -<br>27.500429,-58.990818 -27.500703,-58.991214 -<br>27.501234,-58.992014 -27.500901,-58.992238 -<br>27.501293,-58.993305 -27.500887))) |
| 2278 | La Rubita            | Chaco | San Fernando | Resistencia    | ((( -58.964884 -27.482993,-58.957734 -<br>27.489367,-58.964897 -27.495739,-58.968144 -<br>27.492899,-58.966113 -27.490939,-58.967788 -<br>27.489493,-58.969221 -27.490836,-58.96911 -<br>27.490954,-58.969643 -27.491472,-58.97198 -<br>27.489444,-58.964884 -27.482993)))   |
| 2279 | La Paz               | Chaco | San Fernando | Resistencia    | ((( -58.994959 -27.420165,-58.995061 -<br>27.41985,-58.994937 -27.419735,-58.994716 -<br>27.419954,-58.994615 -27.419866,-58.993808 -<br>27.420265,-58.993017 -27.42028,-58.991633 -<br>27.419997,-58.991298 -27.420281,-58.991956 -<br>27.420857,-58.99232 -27.420584,-58.994274 -<br>27.422324,-58.99501 -27.42166,-58.995301 -<br>27.421903,-58.995541 -27.421679,-58.995983 -<br>27.421338,-58.996156 -27.421453,-58.996289 -<br>27.421321,-58.994959 -27.420165)))  |
| 2280 | Movimiento Los Pinos | Chaco | San Fernando | Resistencia    | ((( -58.984106 -27.418378,-58.983655 -<br>27.418005,-58.982936 -27.417329,-58.983443 -<br>27.416933,-58.983595 -27.417067,-58.98409 -<br>27.417483,-58.984724 -27.416907,-58.985258 -<br>27.417373,-58.985189 -27.417436,-58.984139 -<br>27.418352,-58.984106 -27.418378)))  |
| 2281 | Cooperativa          | Chaco | San Fernando | Puerto Vilelas | ((( -58.922675 -27.531269,-58.921937 -<br>27.531682,-58.921356 -27.532008,-58.920358 -<br>27.532525,-58.923161 -27.535165,-58.923848 -<br>27.535769,-58.923921 -27.535834,-58.926153 -<br>27.533792,-58.926306 -27.533649,-58.925975 -<br>27.533388,-58.925835 -27.533519,-58.923368 -<br>27.531408,-58.923574 -27.531183,-58.923318 -<br>27.530869,-58.922675 -27.531269)))   |
| 2282 | Lote 22              | Chaco | San Fernando | Puerto Vilelas | ((( -58.946673 -27.507435,-58.947186 -<br>27.50797,-58.94754 -27.508279,-58.94688 -  |





Congreso de la Nación

13-PE-22

OD 304

326

|      |                 |       |              |                |   |
|------|-----------------|-------|--------------|----------------|---|
|      |                 |       |              |                | 27.508895,-58.945901 -27.508082,-58.946131 -<br>27.507884,-58.945185 -27.507104,-58.944922 -<br>27.506829,-58.944887 -27.506609,-58.944471 -<br>27.506248,-58.943575 -27.505561,-58.943456 -<br>27.505601,-58.943288 -27.505486,-58.943219 -<br>27.505884,-58.943113 -27.505995,-58.942966 -<br>27.507313,-58.943238 -27.507541,-58.94323 -<br>27.507687,-58.944012 -27.508338,-58.94474 -<br>27.508974,-58.944549 -27.509128,-58.942615 -<br>27.507472,-58.942604 -27.50731,-58.942395 -<br>27.50731,-58.942566 -27.503352,-58.943114 -<br>27.503025,-58.943409 -27.502893,-58.943531 -<br>27.50287,-58.943653 -27.502866,-58.943844 -<br>27.502872,-58.944034 -27.502917,-58.944198 -<br>27.503003,-58.95108 -27.5092,-58.950957 -<br>27.509312,-58.949826 -27.508316,-58.948696 -<br>27.507315,-58.946402 -27.505313,-58.945397 -<br>27.504437,-58.943931 -27.503212,-58.943812 -<br>27.503182,-58.943704 -27.503186,-58.943698 -<br>27.503583,-58.943365 -27.50359,-58.943349 -<br>27.50432,-58.945339 -27.505954,-58.944945 -<br>27.506249,-58.94514 -27.506415,-58.944975 -<br>27.506547,-58.945129 -27.506708,-58.945371 -<br>27.506768,-58.945438 -27.506758,-58.945714 -<br>27.506619,-58.945793 -27.506623,-58.946673 -<br>27.507435))) |
| 2283 | Che Guevara I   | Chaco | San Fernando | Resistencia    | (((59.006185 -27.474978,-59.007006 -<br>27.475723,-59.007867 -27.474958,-59.007005 -<br>27.474215,-59.006185 -27.474978)))  |
| 2284 | Aploomo         | Chaco | San Fernando | Puerto Vilelas | (((58.928668 -27.52693,-58.929343 -<br>27.527466,-58.929057 -27.5276,-58.930995 -<br>27.529334,-58.93304 -27.52734,-58.930603 -<br>27.525446,-58.929775 -27.526032,-58.928668 -<br>27.52693)))  |
| 2285 | Fortaleza       | Chaco | San Fernando | Resistencia    | (((59.019924 -27.462352,-59.020777 -<br>27.461624,-59.021318 -27.461108,-59.020635 -<br>27.460553,-59.01925 -27.461715,-59.019924 -<br>27.462352)))   |
| 2286 | Florida Norte   | Chaco | San Fernando | Barranqueras   | (((58.945388 -27.479979,-58.94622 -<br>27.479266,-58.946289 -27.479136,-58.943496 -<br>27.476618,-58.943261 -27.476749,-58.943472 -<br>27.477141,-58.944285 -27.478054,-58.944196 -<br>27.478566,-58.944245 -27.479092,-58.943426 -<br>27.480071,-58.943632 -27.480186,-58.944076 -<br>27.479709,-58.944567 -27.479266,-58.945388 -<br>27.479979)))   |
| 2287 | Nueva Esperanza | Chaco | San Fernando | Barranqueras   | (((58.943086 -27.476775,-58.94346 -<br>27.476615,-58.943152 -27.476207,-58.940697 -<br>27.475548,-58.938202 -27.474903,-58.937727 -<br>27.475276,-58.940378 -27.476178,-58.940261 -<br>27.476366,-58.941034 -27.47669,-58.941577 -<br>27.476437,-58.943086 -27.476775)))  |
| 2288 | Nuevo Amanecer  | Chaco | San Fernando | Barranqueras   | (((58.940327 -27.477717,-58.939407 -<br>27.478498,-58.938293 -27.477519,-58.938161 -<br>27.477585,-58.938656 -27.478469,-58.938877 -<br>27.47874,-58.939277 -27.478826,-58.940491 -<br>27.47789,-58.940327 -27.477717)))  |






Congreso de la Nación

13-PE-22  
OD 304  
327

|      |                     |       |              |              |  |
|------|---------------------|-------|--------------|--------------|--|
| 2289 | Barrio Don Santiago | Chaco | San Fernando | Resistencia  | (((-58.993236 -27.403138,-58.992912 -27.40216,-58.991769 -27.402485,-58.991729 -27.402639,-58.992557 -27.403346,-58.993236 -27.403138)))   |
| 2290 | San Cayetano I      | Chaco | San Fernando | Barranqueras | (((-58.9701 -27.500458,-58.969309 -27.50111,-58.969709 -27.501433,-58.968197 -27.502761,-58.969858 -27.504137,-58.972021 -27.502193,-58.9701 -27.500458)))   |
| 2291 | San Carlos I        | Chaco | San Fernando | Barranqueras | (((-58.968834 -27.499336,-58.965693 -27.496535,-58.965545 -27.496616,-58.964958 -27.497135,-58.96418 -27.49782,-58.96429 -27.497932,-58.965612 -27.496797,-58.965929 -27.49709,-58.965854 -27.497194,-58.966036 -27.497368,-58.965567 -27.497811,-58.965736 -27.497953,-58.965398 -27.498279,-58.966095 -27.498962,-58.965889 -27.499207,-58.966109 -27.499338,-58.966669 -27.498936,-58.966867 -27.499145,-58.966467 -27.49947,-58.965456 -27.500293,-58.965673 -27.500473,-58.966944 -27.499309,-58.967409 -27.499719,-58.967193 -27.499918,-58.967685 -27.500368,-58.968834 -27.499336)))   |
| 2292 | La Toma I           | Chaco | San Fernando | Barranqueras | (((-58.920947 -27.465164,-58.920852 -27.464744,-58.919943 -27.46503,-58.920111 -27.465706,-58.920737 -27.465564,-58.920729 -27.465385,-58.920787 -27.46524,-58.920947 -27.465164)),((-58.917303 -27.462919,-58.917081 -27.463182,-58.916597 -27.462763,-58.91667 -27.462698,-58.916372 -27.46237,-58.914983 -27.46362,-58.914975 -27.463728,-58.915093 -27.463922,-58.918642 -27.467129,-58.91889 -27.466812,-58.919459 -27.467301,-58.91951 -27.467245,-58.920573 -27.46824,-58.920548 -27.468264,-58.921214 -27.468877,-58.921152 -27.468931,-58.921402 -27.469145,-58.921515 -27.469028,-58.922023 -27.469462,-58.921935 -27.469531,-58.922349 -27.469872,-58.923148 -27.469161,-58.923008 -27.468945,-58.922314 -27.468631,-58.920967 -27.468,-58.920133 -27.467419,-58.919371 -27.466489,-58.9188 -27.465553,-58.918226 -27.464717,-58.91847 -27.464578,-58.918493 -27.46442,-58.918158 -27.464202,-58.91781 -27.463859,-58.917417 -27.46319,-58.917303 -27.462919))) |
| 2293 | Sin Nombre          | Chaco | San Fernando | Barranqueras | (((-58.917428 -27.461351,-58.918388 -27.462585,-58.919109 -27.462109,-58.920099 -27.461216,-58.921846 -27.461124,-58.921681 -27.460431,-58.919879 -27.460676,-58.918517 -27.46054,-58.917428 -27.461351)))   |
| 2294 | Querini             | Chaco | San Fernando | Fontana      | (((-59.014623 -27.423315,-59.014753 -27.423478,-59.013862 -27.424168,-59.012492 -27.422907,-59.013136 -27.422272,-59.011751 -27.4209,-59.011397 -27.420902,-59.010175 -27.419802,-59.010484 -27.419575,-59.010659 -27.419315,-59.010639 -27.418974,-59.01057 -27.418503,-59.010292 -27.418066,-59.009912 -27.417544,-59.009579 -27.417234,-59.008929 -27.416968,-59.008293 -27.4168,-59.00832 -27.416462,-59.008794 -27.415982,-59.008269 -  |





Congreso de la Nación

13-PE-22

OD 304

328

|      |                        |       |              |             |   |
|------|------------------------|-------|--------------|-------------|---|
|      |                        |       |              |             | 27.414574,-59.008204 -27.413606,-59.009963 -<br>27.412507,-59.011317 -27.413377,-59.012034 -<br>27.412461,-59.012578 -27.412893,-59.012859 -<br>27.412309,-59.01437 -27.412577,-59.014845 -<br>27.412705,-59.015155 -27.412849,-59.015528 -<br>27.412521,-59.01593 -27.412163,-59.016179 -<br>27.411833,-59.016594 -27.412156,-59.015132 -<br>27.413763,-59.015667 -27.414339,-59.014977 -<br>27.414835,-59.013894 -27.414044,-59.013177 -<br>27.414283,-59.01305 -27.414582,-59.012426 -<br>27.414385,-59.011178 -27.417482,-59.011152 -<br>27.418379,-59.011982 -27.420533,-59.012436 -<br>27.42103,-59.013235 -27.421622,-59.014039 -<br>27.42217,-59.015063 -27.422914,-59.014623 -<br>27.423315)))   |
| 2295 | Ex Campo Zampa         | Chaco | San Fernando | Resistencia | ((( -58.993283 -27.492603,-58.993284 -<br>27.492597,-58.993135 -27.491752,-58.992698 -<br>27.491503,-58.992078 -27.491035,-58.991782 -<br>27.491315,-58.991355 -27.491446,-58.991356 -<br>27.491448,-58.990422 -27.491825,-58.989728 -<br>27.492508,-58.986956 -27.490091,-58.994343 -<br>27.48364,-58.997233 -27.486258,-58.998209 -<br>27.487163,-59.000739 -27.48938,-59.000645 -<br>27.489476,-58.997887 -27.491941,-58.997814 -<br>27.491869,-58.996693 -27.492871,-58.995962 -<br>27.492654,-58.995867 -27.492218,-58.995767 -<br>27.492165,-58.995273 -27.49229,-58.994868 -<br>27.492277,-58.994083 -27.492943,-58.993227 -<br>27.49386,-58.993179 -27.493831,-58.993324 -<br>27.493114,-58.993282 -27.49303,-58.993327 -<br>27.492824,-58.993285 -27.492603,-58.993283 -<br>27.492603),(-58.991394 -27.487293,-58.9921 -<br>27.487892,-58.992323 -27.487698,-58.992212 -<br>27.487602,-58.992524 -27.487342,-58.991933 -<br>27.486833,-58.991394 -27.487293))) |
| 2296 | Barrio Chino           | Chaco | San Fernando | Resistencia | ((( -59.001686 -27.434681,-59.001445 -<br>27.434907,-59.001209 -27.43505,-59.000869 -<br>27.43511,-59.000236 -27.435096,-58.999742 -<br>27.43504,-58.999135 -27.435059,-58.99925 -<br>27.435276,-58.999422 -27.435547,-58.99956 -<br>27.435768,-58.999843 -27.435998,-59.000059 -<br>27.436135,-59.000254 -27.436112,-59.000469 -<br>27.436315,-59.000724 -27.436418,-59.001049 -<br>27.43614,-59.001491 -27.435659,-59.001687 -<br>27.435811,-59.002022 -27.435486,-59.002078 -<br>27.435286,-59.001853 -27.43509,-59.002024 -<br>27.434706,-59.001631 -27.434334,-59.001493 -<br>27.434455,-59.001686 -27.434681)))   |
| 2297 | Barrio Camalote        | Chaco | San Fernando | Resistencia | ((( -59.005005 -27.430794,-59.004729 -<br>27.43059,-59.004638 -27.430642,-59.004214 -<br>27.431037,-59.003511 -27.431371,-59.002728 -<br>27.431618,-59.003181 -27.432075,-59.004321 -<br>27.431309,-59.005005 -27.430794)))   |
| 2298 | Barrio Carpincho Macho | Chaco | San Fernando | Resistencia | ((( -59.044783 -27.461542,-59.043934 -<br>27.460787,-59.044767 -27.460098,-59.045581 -<br>27.460839,-59.044783 -27.461542)),(-59.046488 -<br>-27.457034,-59.044788 -27.458536,-59.045579 -<br>27.459263,-59.046513 -27.458495,-59.047314 -<br>27.459227,-59.048151 -27.458498,-59.046488 -<br>27.457034)))  |



*[Firma manuscrita]*






Congreso de la Nación

13-PE-22  
OD 304  
329

|      |                       |       |              |             |  |
|------|-----------------------|-------|--------------|-------------|--|
| 2299 | Veinte de Febrero     | Chaco | San Fernando | Resistencia | (((59.040745 -27.449716,-59.041083 -27.449996,-59.041383 -27.450271,-59.042991 -27.448775,-59.042406 -27.448242,-59.040745 -27.449716)))   |
| 2300 | Villa Los Lirios      | Chaco | San Fernando | Resistencia | (((58.964907 -27.462145,-58.964617 -27.462429,-58.96481 -27.462617,-58.96462 -27.462852,-58.964711 -27.462936,-58.964534 -27.463102,-58.964279 -27.462909,-58.963979 -27.463166,-58.96462 -27.463745,-58.964823 -27.463604,-58.96517 -27.463863,-58.96537 -27.463682,-58.964934 -27.463283,-58.964878 -27.463237,-58.965316 -27.462867,-58.965016 -27.4626,-58.965408 -27.462254,-58.965951 -27.461769,-58.966199 -27.461579,-58.966591 -27.461878,-58.967028 -27.461638,-58.967077 -27.461617,-58.967237 -27.461712,-58.967517 -27.461824,-58.967761 -27.4616,-58.967218 -27.461379,-58.966759 -27.461305,-58.966134 -27.461257,-58.965664 -27.461337,-58.965231 -27.461615,-58.964907 -27.462145)))  |
| 2301 | Diecisiete de Julio   | Chaco | San Fernando | Resistencia | (((59.046684 -27.481754,-59.050386 -27.478414,-59.050028 -27.478093,-59.048945 -27.479033,-59.047841 -27.480148,-59.045517 -27.482358,-59.04613 -27.483015,-59.047019 -27.482137,-59.046684 -27.481754)))  |
| 2302 | Malvinas Argentinas 2 | Chaco | San Fernando | Fontana     | (((59.022049 -27.417056,-59.020704 -27.415793,-59.020597 -27.415801,-59.020074 -27.415333,-59.018564 -27.416532,-59.018428 -27.416447,-59.018107 -27.416547,-59.016871 -27.417981,-59.017236 -27.418312,-59.017706 -27.418297,-59.017949 -27.41906,-59.017531 -27.419301,-59.017942 -27.4197,-59.018471 -27.419385,-59.019257 -27.420071,-59.019686 -27.420493,-59.019987 -27.420279,-59.020248 -27.420199,-59.020201 -27.420286,-59.020186 -27.420372,-59.02027 -27.420494,-59.020221 -27.420559,-59.020169 -27.42066,-59.020277 -27.420755,-59.020464 -27.420667,-59.020537 -27.420587,-59.020536 -27.420552,-59.02061 -27.420471,-59.020599 -27.42039,-59.020819 -27.420226,-59.021 -27.420051,-59.02097 -27.419976,-59.021884 -27.41915,-59.021967 -27.419172,-59.022174 -27.418926,-59.022142 -27.418885,-59.022742 -27.418298,-59.022437 -27.41802,-59.022583 -27.417807,-59.02231 -27.417506,-59.022049 -27.417056))) |
| 2303 | Villa Sarmiento       | Chaco | San Fernando | Resistencia | (((59.021033 -27.428814,-59.02197 -27.428127,-59.02182 -27.428063,-59.021596 -27.42818,-59.021353 -27.428355,-59.020918 -27.428705,-59.021033 -27.428814)))  |
| 2304 | Cafayate              | Chaco | San Fernando | Resistencia | (((59.022856 -27.430735,-59.021641 -27.429579,-59.020607 -27.430555,-59.021953 -27.431772,-59.022277 -27.431454,-59.022208 -27.431353,-59.022856 -27.430735)))   |
| 2305 | Villa Oro I           | Chaco | San Fernando | Fontana     | (((59.020008 -27.424881,-59.021026 -27.423995,-59.020559 -27.423575,-59.019522 -27.424464,-59.020008 -27.424881)))   |



*[Firmas manuscritas]*



Congreso de la Nación

13-PE-22

OD 304

330

|      |                             |       |              |              |   |
|------|-----------------------------|-------|--------------|--------------|---|
| 2306 | Balastro 1                  | Chaco | San Fernando | Fontana      | (((-59.021652 -27.404591,-59.030224 - 27.412134,-59.031969 -27.410667,-59.031384 - 27.409974,-59.030744 -27.409397,-59.029412 - 27.410408,-59.028122 -27.409434,-59.023752 - 27.405635,-59.026047 -27.404383,-59.023131 - 27.40015,-59.022046 -27.401071,-59.017982 - 27.404096,-59.019922 -27.405551,-59.021652 - 27.404591)))   |
| 2307 | San Cayetano 2              | Chaco | San Fernando | Barranqueras | (((-58.965906 -27.503379,-58.965633 - 27.502955,-58.965097 -27.50254,-58.965273 - 27.502375,-58.965028 -27.502111,-58.96479 - 27.502117,-58.963877 -27.502536,-58.963798 - 27.50253,-58.96349 -27.502664,-58.963624 - 27.502896,-58.963434 -27.503067,-58.963262 - 27.502919,-58.962781 -27.503093,-58.962642 - 27.503577,-58.962386 -27.503908,-58.962293 - 27.504184,-58.962529 -27.504362,-58.963135 - 27.503877,-58.962931 -27.50361,-58.963079 - 27.503435,-58.963259 -27.503547,-58.963498 - 27.50389,-58.963826 -27.504243,-58.963482 - 27.504806,-58.963926 -27.505229,-58.964739 - 27.505052,-58.96492 -27.504951,-58.964716 - 27.504395,-58.965286 -27.503964,-58.965906 - 27.503379))) |
| 2308 | Edison 2 "Canallas del Sur" | Chaco | San Fernando | Resistencia  | (((-58.970498 -27.495381,-58.970494 - 27.495381,-58.969636 -27.494597,-58.968627 - 27.495499,-58.969667 -27.496393,-58.970052 - 27.496178,-58.970177 -27.496048,-58.970654 - 27.495546,-58.970498 -27.495381)))   |
| 2309 | Villa Elba                  | Chaco | San Fernando | Resistencia  | (((-59.014181 -27.426714,-59.014374 - 27.426804,-59.014449 -27.427071,-59.014841 - 27.427231,-59.015409 -27.427444,-59.015924 - 27.427918,-59.016268 -27.427918,-59.016477 - 27.427871,-59.017055 -27.428252,-59.017716 - 27.428799,-59.017855 -27.428672,-59.018425 - 27.429172,-59.01903 -27.428652,-59.019304 - 27.42848,-59.02013 -27.42832,-59.019991 - 27.42769,-59.019824 -27.427714,-59.019245 - 27.427814,-59.018494 -27.427833,-59.017866 - 27.427719,-59.017282 -27.42739,-59.016395 - 27.426781,-59.015791 -27.426341,-59.015603 - 27.426047,-59.015652 -27.425919,-59.015377 - 27.42566,-59.014181 -27.426714)))   |
| 2310 | Barrio-San Javier           | Chaco | San Fernando | Resistencia  | (((-59.015913 -27.432661,-59.015227 - 27.433251,-59.014777 -27.433623,-59.013736 - 27.432753,-59.013258 -27.433119,-59.01276 - 27.432689,-59.012418 -27.432908,-59.013013 - 27.433469,-59.012883 -27.433616,-59.013087 - 27.433828,-59.013908 -27.43307,-59.013983 - 27.433008,-59.014696 -27.433656,-59.012867 - 27.435222,-59.013199 -27.435508,-59.01563 - 27.43342,-59.016081 -27.433075,-59.01711 - 27.432117,-59.016809 -27.431867,-59.015913 - 27.432661)))  |
| 2311 | Doce de Agosto              | Chaco | San Fernando | Resistencia  | (((-59.023528 -27.461187,-59.024497 - 27.461915,-59.025066 -27.461464,-59.025788 - 27.460773,-59.024878 -27.459977,-59.023528 - 27.461187)))  |



*[Firma manuscrita]*



Congreso de la Nación

13-PE-22

OD 304

331

|      |                             |       |              |              |  |
|------|-----------------------------|-------|--------------|--------------|--|
| 2312 | Villa Donovan 2             | Chaco | San Fernando | Resistencia  | ((( -58.963766 -27.466881, -58.962775 -27.465925, -58.962519 -27.466311, -58.962296 -27.4665, -58.961878 -27.466544, -58.961449 -27.466516, -58.961088 -27.466473, -58.962552 -27.467704, -58.963766 -27.466881)))   |
| 2313 | Villa Itati                 | Chaco | San Fernando | Resistencia  | ((( -58.978904 -27.466375, -58.978789 -27.46626, -58.978349 -27.466701, -58.978378 -27.466759, -58.978211 -27.466915, -58.978231 -27.46698, -58.976978 -27.468111, -58.977305 -27.46842, -58.979052 -27.46686, -58.978787 -27.466613, -58.978853 -27.466549, -58.978777 -27.466494, -58.978904 -27.466375)))   |
| 2314 | San Antonio (Sector B)      | Chaco | San Fernando | Resistencia  | ((( -58.971548 -27.494522, -58.971269 -27.494822, -58.971441 -27.494901, -58.97114 -27.495358, -58.971191 -27.495486, -58.971068 -27.495622, -58.970945 -27.49555, -58.970767 -27.495581, -58.970298 -27.49517, -58.969877 -27.494771, -58.969306 -27.494258, -58.968948 -27.493911, -58.968414 -27.493436, -58.968032 -27.493078, -58.968439 -27.492711, -58.968979 -27.492217, -58.969595 -27.49164, -58.969819 -27.491447, -58.970445 -27.491992, -58.970921 -27.492405, -58.971217 -27.492689, -58.97193 -27.492072, -58.972517 -27.491561, -58.972401 -27.491432, -58.972719 -27.491176, -58.973004 -27.491379, -58.973057 -27.4915, -58.973605 -27.492003, -58.973921 -27.492309, -58.974291 -27.492612, -58.974569 -27.492871, -58.974109 -27.493308, -58.973607 -27.493718, -58.973637 -27.49375, -58.973553 -27.493829, -58.973383 -27.493886, -58.973032 -27.493693, -58.972942 -27.493806, -58.972596 -27.49398, -58.972418 -27.493875, -58.972454 -27.493993, -58.972314 -27.494154, -58.971784 -27.494406, -58.971548 -27.494522))) |
| 2315 | Barrio General San Martín 2 | Chaco | San Fernando | Barranqueras | ((( -58.928199 -27.470925, -58.928871 -27.471609, -58.930571 -27.470101, -58.930116 -27.46975, -58.929379 -27.470297, -58.928902 -27.47036, -58.928199 -27.470925)))   |
| 2316 | Barrio Güemes Viejo         | Chaco | San Fernando | Fontana      | ((( -59.036766 -27.427197, -59.036668 -27.427203, -59.035543 -27.425644, -59.035279 -27.425738, -59.034326 -27.424766, -59.034721 -27.424453, -59.03486 -27.42442, -59.035265 -27.424313, -59.037007 -27.423765, -59.037168 -27.423671, -59.037611 -27.423873, -59.037821 -27.424056, -59.037773 -27.424176, -59.037786 -27.42434, -59.037817 -27.424554, -59.037951 -27.42471, -59.038272 -27.425003, -59.038296 -27.425126, -59.036766 -27.427197)))   |
| 2317 | Varoni                      | Chaco | San Fernando | Fontana      | ((( -59.0393 -27.429756, -59.040036 -27.428988, -59.039901 -27.42887, -59.039244 -27.428732, -59.039008 -27.428566, -59.0388 -27.428745, -59.039015 -27.428992, -59.03877 -27.429244, -59.0393 -27.429756)))   |
| 2318 | Barrio Quebracho            | Chaco | San Fernando | Fontana      | ((( -59.040981 -27.423541, -59.040161 -27.422815, -59.039979 -27.422701, -59.039882 -27.422803, -59.038524 -27.424006, -59.039868 -  |



*[Firma manuscrita]*



Congreso de la Nación

13-PE-22

OD 304

332

|      |                       |       |              |              |  |
|------|-----------------------|-------|--------------|--------------|--|
|      |                       |       |              |              | 27.425186,-59.041351 -27.423855,-59.040981 -27.423541)))   |
| 2319 | Laguna Argentina      | Chaco | San Fernando | Resistencia  | ((( -58.960121 -27.47143,-58.959883 -27.471335,-58.95934 -27.472359,-58.958354 -27.472958,-58.958497 -27.473185,-58.959594 -27.472454,-58.960121 -27.47143)))  |
| 2320 | Ex Golf Club          | Chaco | San Fernando | Resistencia  | ((( -58.958431 -27.468273,-58.957612 -27.469029,-58.958018 -27.46942,-58.957879 -27.469551,-58.958341 -27.469933,-58.957182 -27.470949,-58.956739 -27.470565,-58.956222 -27.471047,-58.956648 -27.471389,-58.956248 -27.471747,-58.955408 -27.471055,-58.954365 -27.47195,-58.954841 -27.472424,-58.956254 -27.472251,-58.957933 -27.471938,-58.959026 -27.471009,-58.958909 -27.468736,-58.958431 -27.468273)))   |
| 2321 | Villa Donovan I       | Chaco | San Fernando | Resistencia  | ((( -58.96545 -27.466346,-58.965139 -27.466641,-58.96522 -27.466851,-58.964839 -27.466746,-58.964206 -27.466237,-58.964013 -27.466346,-58.965789 -27.467893,-58.966614 -27.467131,-58.965778 -27.466284,-58.965715 -27.466314,-58.965542 -27.466166,-58.96545 -27.466346)))  |
| 2322 | Puerto Vicentini      | Chaco | San Fernando | Fontana      | ((( -59.055792 -27.408955,-59.055071 -27.408246,-59.054981 -27.40805,-59.05492 -27.407869,-59.054771 -27.407659,-59.054252 -27.407605,-59.053026 -27.407903,-59.051999 -27.408949,-59.051049 -27.408045,-59.051804 -27.407193,-59.052023 -27.406845,-59.05099 -27.406459,-59.050063 -27.40729,-59.050168 -27.407385,-59.049743 -27.407764,-59.050453 -27.40851,-59.050989 -27.408877,-59.051304 -27.409164,-59.052163 -27.40995,-59.048797 -27.411411,-59.048997 -27.411584,-59.048995 -27.411702,-59.048351 -27.412046,-59.049276 -27.412868,-59.049571 -27.413138,-59.049738 -27.413342,-59.056836 -27.41018,-59.056857 -27.410011,-59.05685 -27.409918,-59.056774 -27.409812,-59.056658 -27.409733,-59.056546 -27.409677,-59.056443 -27.409586,-59.056228 -27.409309,-59.055792 -27.408955))) |
| 2323 | Bettina Vasquez       | Chaco | San Fernando | Resistencia  | ((( -59.035696 -27.464845,-59.036522 -27.465672,-59.039008 -27.4679,-59.041588 -27.465755,-59.03808 -27.462632,-59.035696 -27.464845)))  |
| 2324 | Villa San Isidro I    | Chaco | San Fernando | Barranqueras | ((( -58.935138 -27.475769,-58.936208 -27.476655,-58.938067 -27.474934,-58.93731 -27.474612,-58.936691 -27.474566,-58.935936 -27.474624,-58.935147 -27.474783,-58.934663 -27.475115,-58.934769 -27.475398,-58.935138 -27.475769)))  |
| 2325 | La Liguria Ampliación | Chaco | San Fernando | Resistencia  | ((( -58.951055 -27.474225,-58.950303 -27.474253,-58.950596 -27.474571,-58.950773 -27.474517,-58.951162 -27.475186,-58.951826 -27.47493,-58.951055 -27.474225)))  |



*[Firma manuscrita]*



Congreso de la Nación

13-PE-22

OD 304

333

|      |                        |       |              |              |  |
|------|------------------------|-------|--------------|--------------|--|
| 2326 | La Liguria 2           | Chaco | San Fernando | Resistencia  | ((( -58.946956 -27.475723, -58.946423 - 27.476203, -58.946579 -27.476393, -58.946235 - 27.476731, -58.946364 -27.476817, -58.946734 - 27.476608, -58.947313 -27.476988, -58.947866 - 27.477302, -58.948231 -27.477274, -58.948547 - 27.477498, -58.948869 -27.477564, -58.94925 - 27.477245, -58.948408 -27.476584, -58.948102 - 27.476817, -58.947485 -27.476312, -58.947552 - 27.476263, -58.946956 -27.475723)))  |
| 2327 | Cristo Rey             | Chaco | San Fernando | Barranqueras | ((( -58.999403 -27.409605, -58.999934 - 27.409902, -58.999996 -27.409938, -58.999566 - 27.410598, -58.999406 -27.41079, -58.998958 - 27.410269, -58.998456 -27.409798, -58.998145 - 27.410038, -58.997836 -27.409678, -58.998129 - 27.409488, -58.997906 -27.409276, -58.997606 - 27.409507, -58.997158 -27.409545, -58.996975 - 27.409698, -58.997112 -27.409867, -58.996619 - 27.410219, -58.996402 -27.410009, -58.995613 - 27.410264, -58.995422 -27.410138, -58.994899 - 27.410105, -58.994103 -27.41056, -58.993488 - 27.409948, -58.993805 -27.409702, -58.994291 - 27.410117, -58.99502 -27.409788, -58.995205 - 27.409959, -58.996305 -27.409088, -58.997362 - 27.408176, -58.997598 -27.407983, -58.998504 - 27.408769, -58.999403 -27.409605))) |
| 2328 | Caa Cui                | Chaco | San Fernando | Fontana      | ((( -59.044645 -27.411602, -59.044462 - 27.411456, -59.043603 -27.410779, -59.041392 - 27.408828, -59.040463 -27.409724, -59.040772 - 27.410017, -59.041268 -27.409646, -59.042045 - 27.410387, -59.042815 -27.410826, -59.044013 - 27.41148, -59.044309 -27.411649, -59.044487 - 27.411681, -59.044645 -27.411602)))  |
| 2330 | Barrio Independencia 3 | Chaco | San Fernando | Fontana      | ((( -59.042506 -27.403427, -59.041141 - 27.404657, -59.041616 -27.405055, -59.042948 - 27.403838, -59.042506 -27.403427)))   |
| 2331 | Primero de Mayo        | Chaco | San Fernando | Resistencia  | ((( -58.974377 -27.495841, -58.974776 - 27.495507, -58.974363 -27.495163, -58.974262 - 27.495237, -58.973993 -27.495483, -58.974377 - 27.495841)))   |
| 2332 | Villa Odorico          | Chaco | San Fernando | Resistencia  | ((( -58.988673 -27.437839, -58.988445 - 27.438043, -58.988766 -27.438385, -58.989568 - 27.438716, -58.989471 -27.439207, -58.988559 - 27.439381, -58.988324 -27.439614, -58.988543 - 27.439892, -58.989363 -27.440054, -58.98956 - 27.439933, -58.989756 -27.439782, -58.990504 - 27.439556, -58.99049 -27.43948, -58.990601 - 27.43942, -58.990569 -27.439351, -58.990649 - 27.43929, -58.990716 -27.43929, -58.99082 - 27.43922, -58.990776 -27.439167, -58.990609 - 27.438936, -58.990707 -27.438843, -58.990845 - 27.4387, -58.990472 -27.438341, -58.990268 - 27.438487, -58.990197 -27.438514, -58.990063 - 27.43838, -58.989706 -27.438431, -58.989408 - 27.438412, -58.988992 -27.438191, -58.988673 - 27.437839)))                                |
| 2333 | Veinte de              | Chaco | San Fernando | Resistencia  | ((( -58.947077 -27.456993, -58.947716 -  |



*[Firma manuscrita]*



Congreso de la Nación

13-PE-22  
OD 304  
334

|      |                        |       |              |                 |  |
|------|------------------------|-------|--------------|-----------------|--|
|      | Septiembre             |       |              |                 | 27.457216,-58.947898 -27.457312,-58.948059 -<br>27.457378,-58.948161 -27.457512,-58.948317 -<br>27.457711,-58.947716 -27.458249,-58.947394 -<br>27.458302,-58.947416 -27.45794,-58.946761 -<br>27.457688,-58.946214 -27.457673,-58.945688 -<br>27.457811,-58.943794 -27.457883,-58.943236 -<br>27.457654,-58.943065 -27.456583,-58.943848 -<br>27.456155,-58.944266 -27.45654,-58.945441 -<br>27.456817,-58.947077 -27.456993)))   |
| 2334 | Marfilia               | Chaco | San Fernando | Resistencia     | (((-58.947699 -27.462283,-58.9471 -27.461731,-<br>58.946696 -27.462065,-58.946074 -27.461504,-<br>58.945078 -27.462391,-58.94555 -27.462849,-<br>58.945364 -27.463005,-58.945066 -27.462732,-<br>58.944808 -27.462995,-58.945095 -27.463252,-<br>58.945886 -27.462584,-58.946148 -27.462825,-<br>58.947032 -27.46239,-58.947203 -27.462532,-<br>58.947463 -27.462404,-58.948079 -27.462699,-<br>58.947675 -27.462961,-58.946986 -27.463404,-<br>58.946321 -27.463739,-58.94593 -27.464044,-<br>58.946318 -27.464384,-58.946963 -27.463822,-<br>58.947198 -27.463635,-58.94744 -27.463524,-<br>58.947909 -27.463146,-58.948114 -27.462967,-<br>58.948361 -27.462843,-58.948474 -27.462545,-<br>58.948297 -27.462435,-58.948179 -27.4624,-<br>58.94805 -27.462391,-58.947904 -27.462406,-<br>58.947804 -27.462356,-58.947699 -27.462283))) |
| 2335 | Barrio Santa Bárbara 2 | Chaco | San Fernando | Fontana         | (((-59.017267 -27.420114,-59.0171 -27.420002,-<br>59.016284 -27.42085,-59.016175 -27.420926,-<br>59.016033 -27.420809,-59.014872 -27.421974,-<br>59.015352 -27.422455,-59.015479 -27.422312,-<br>59.015159 -27.422025,-59.015247 -27.421932,-<br>59.015923 -27.421324,-59.016476 -27.421799,-<br>59.017243 -27.421092,-59.016931 -27.420824,-<br>59.016939 -27.420643,-59.017016 -27.420465,-<br>59.017267 -27.420114)))   |
| 2336 | San Pedro Pescador     | Chaco | 1° de Mayo   | Colonia Benitez | (((-58.864283 -27.456348,-58.863836 -<br>27.456669,-58.864613 -27.45821,-58.8652 -<br>27.458622,-58.864814 -27.458878,-58.864868 -<br>27.459232,-58.865567 -27.460382,-58.865722 -<br>27.4605,-58.866355 -27.461537,-58.86675 -<br>27.461953,-58.86684 -27.462166,-58.867766 -<br>27.463152,-58.869053 -27.462113,-58.869591 -<br>27.461644,-58.869183 -27.460902,-58.868311 -<br>27.459985,-58.867212 -27.458695,-58.864283 -<br>27.456348)))   |
| 2337 | Villa Donovan 3        | Chaco | San Fernando | Resistencia     | (((-58.965349 -27.465326,-58.965498 -<br>27.465456,-58.965326 -27.465644,-58.965007 -<br>27.465395,-58.96515 -27.465123,-58.965151 -<br>27.465123,-58.965242 -27.464863,-58.964867 -<br>27.464544,-58.964341 -27.464023,-58.96403 -<br>27.463738,-58.964321 -27.463475,-58.96462 -<br>27.463745,-58.965854 -27.464833,-58.965349 -<br>27.465326)))   |
| 2338 | Barrio Vélez Sarfield  | Chaco | San Fernando | Resistencia     | (((-59.022399 -27.435071,-59.022921 -<br>27.435593,-59.023459 -27.436242,-59.023542 -<br>27.436322,-59.023347 -27.436502,-59.023033 -<br>27.436536,-59.022962 -27.436556,-59.022935 -<br>27.436609,-59.022902 -27.436726,-59.022909 -<br>27.436802,-59.023279 -27.436947,-59.02354 -   |



*[Firma manuscrita]*



Congreso de la Nación

13-PE-22  
OD 304  
335

|      |                       |       |              |              |  |
|------|-----------------------|-------|--------------|--------------|--|
|      |                       |       |              |              | 27.437279,-59.024293 -27.436646,-59.024805 -<br>27.436282,-59.025087 -27.43653,-59.025192 -<br>27.436444,-59.024952 -27.436013,-59.024692 -<br>27.436236,-59.022934 -27.434663,-59.022399 -<br>27.435071))))   |
| 2339 | El Japonés            | Chaco | San Fernando | Barranqueras | (((-58.928869 -27.471617,-58.928462 -<br>27.471262,-58.928148 -27.47105,-58.927199 -<br>27.471766,-58.926486 -27.471864,-58.925648 -<br>27.471793,-58.924729 -27.47151,-58.923862 -<br>27.471007,-58.923402 -27.470341,-58.923008 -<br>27.469285,-58.92207 -27.470171,-58.926252 -<br>27.47388,-58.928869 -27.471617))))   |
| 2340 | Flor Azul             | Chaco | San Fernando | Barranqueras | (((-58.902373 -27.454364,-58.902422 -<br>27.454292,-58.90188 -27.453972,-58.901619 -<br>27.453783,-58.901341 -27.453586,-58.90102 -<br>27.453295,-58.896434 -27.448643,-58.896192 -<br>27.448832,-58.897353 -27.450047,-58.898453 -<br>27.451317,-58.900476 -27.453526,-58.900232 -<br>27.453733,-58.900338 -27.453837,-58.900588 -<br>27.453656,-58.901484 -27.454555,-58.902373 -<br>27.454364)),((-58.90292 -27.454455,-58.902761 -<br>27.454731,-58.902811 -27.454998,-58.903182 -<br>27.455188,-58.903629 -27.455327,-58.903913 -<br>27.454868,-58.90292 -27.454455))))   |
| 2341 | Jesús de Nazaret      | Chaco | San Fernando | Resistencia  | (((-58.981017 -27.481627,-58.979613 -<br>27.482918,-58.980404 -27.483631,-58.980424 -<br>27.483684,-58.98043 -27.483717,-58.980554 -<br>27.483807,-58.980597 -27.483803,-58.980839 -<br>27.484038,-58.980863 -27.484141,-58.981061 -<br>27.48432,-58.981126 -27.484249,-58.981641 -<br>27.484736,-58.981671 -27.484872,-58.981747 -<br>27.484957,-58.981827 -27.48505,-58.981987 -<br>27.48492,-58.982186 -27.485024,-58.982079 -<br>27.485166,-58.982359 -27.485363,-58.982563 -<br>27.485113,-58.982687 -27.484321,-58.982789 -<br>27.483231,-58.982267 -27.482765,-58.982172 -<br>27.482646,-58.981976 -27.482506,-58.981017 -<br>27.481627)))) |
| 2342 | Lestani               | Chaco | San Fernando | Resistencia  | (((-58.991085 -27.478399,-58.991217 -<br>27.478513,-58.991251 -27.47876,-58.991665 -<br>27.478383,-58.991366 -27.478116,-58.991085 -<br>27.478399))))  |
| 2343 | Dos de Abril          | Chaco | San Fernando | Barranqueras | (((-58.933965 -27.46812,-58.932409 -<br>27.468677,-58.932279 -27.468746,-58.932025 -<br>27.468944,-58.931516 -27.469429,-58.932541 -<br>27.470353,-58.934521 -27.468587,-58.933965 -<br>27.46812))))   |
| 2344 | Ampliación 2 de Abril | Chaco | San Fernando | Barranqueras | (((-58.930972 -27.46834,-58.930245 -<br>27.468102,-58.929985 -27.468079,-58.929718 -<br>27.468021,-58.92933 -27.467707,-58.928669 -<br>27.466941,-58.928082 -27.466312,-58.92745 -<br>27.465919,-58.927073 -27.465772,-58.926935 -<br>27.465768,-58.926838 -27.466009,-58.927075 -<br>27.466116,-58.927549 -27.466363,-58.927958 -<br>27.466762,-58.928148 -27.466981,-58.928755 -<br>27.467595,-58.928962 -27.467815,-58.929488 -<br>27.468256,-58.92979 -27.468395,-58.93019 -   |



x

*[Firma manuscrita]*

*[Firma manuscrita]*



Congreso de la Nación

13-PE-22  
OD 304  
336

|      |                        |       |              |              |  |
|------|------------------------|-------|--------------|--------------|--|
|      |                        |       |              |              | 27.468504,-58.930164 -27.468634,-58.930899 -<br>27.468937,-58.931406 -27.469425,-58.931948 -<br>27.468923,-58.932279 -27.468746,-58.932409 -<br>27.468677,-58.933965 -27.46812,-58.933857 -<br>27.467737,-58.933597 -27.467645,-58.933272 -<br>27.467987,-58.932942 -27.468171,-58.931838 -<br>27.46855,-58.930972 -27.46834)))  |
| 2345 | Banderas Argentina 1   | Chaco | San Fernando | Fontana      | ((( -59.023933 -27.423551,-59.024342 -<br>27.423227,-59.024391 -27.423195,-59.024723 -<br>27.42288,-59.023444 -27.421728,-59.02341 -<br>27.421663,-59.022594 -27.420922,-59.021803 -<br>27.421599,-59.023933 -27.423551)))   |
| 2346 | Banderas Argentina 1   | Chaco | San Fernando | Fontana      | ((( -59.022185 -27.42203,-59.02149 -27.422665,-<br>59.021492 -27.422762,-59.023198 -27.424267,-<br>59.023892 -27.423639,-59.023908 -27.423551,-<br>59.02282 -27.422592,-59.022679 -27.422444,-<br>59.022185 -27.42203)))   |
| 2347 | Barrio Balastro 2      | Chaco | San Fernando | Fontana      | ((( -59.034364 -27.406584,-59.031216 -<br>27.407237,-59.03074 -27.409244,-59.031269 -<br>27.409777,-59.03201 -27.410624,-59.035057 -<br>27.407979,-59.03443 -27.407258,-59.036851 -<br>27.404914,-59.036176 -27.404059,-59.035358 -<br>27.404533,-59.032761 -27.402477,-59.031629 -<br>27.403518,-59.03018 -27.402191,-59.031399 -<br>27.401176,-59.031743 -27.401498,-59.032469 -<br>27.400887,-59.030671 -27.399332,-59.028579 -<br>27.401114,-59.029348 -27.402953,-59.031243 -<br>27.404424,-59.032878 -27.402817,-59.035683 -<br>27.405268,-59.034364 -27.406584))) |
| 2348 | Villa Hortensia        | Chaco | San Fernando | Barranqueras | ((( -58.935301 -27.471609,-58.935154 -<br>27.471578,-58.935026 -27.471692,-58.935068 -<br>27.471731,-58.934592 -27.472111,-58.934542 -<br>27.472074,-58.93431 -27.472304,-58.934798 -<br>27.472741,-58.935395 -27.472152,-58.936038 -<br>27.472663,-58.936169 -27.472535,-58.935467 -<br>27.471886,-58.935301 -27.471609)))  |
| 2349 | Barrio Independencia 1 | Chaco | San Fernando | Fontana      | ((( -59.044476 -27.405314,-59.045558 -<br>27.406273,-59.04656 -27.405414,-59.045471 -<br>27.404451,-59.044476 -27.405314)))  |
| 2350 | Barrio Independencia 2 | Chaco | San Fernando | Fontana      | ((( -59.044796 -27.409722,-59.045855 -<br>27.408766,-59.04538 -27.408337,-59.044328 -<br>27.409295,-59.044796 -27.409722)))  |
| 2351 | Río Araza              | Chaco | San Fernando | Fontana      | ((( -59.048995 -27.411702,-59.048997 -<br>27.411584,-59.04824 -27.410931,-59.048138 -<br>27.410949,-59.047921 -27.410842,-59.047185 -<br>27.411478,-59.045872 -27.41242,-59.044454 -<br>27.412512,-59.044112 -27.412756,-59.04563 -<br>27.412733,-59.046057 -27.413004,-59.04701 -<br>27.413919,-59.048621 -27.41325,-59.047577 -<br>27.41237,-59.048351 -27.412046,-59.048995 -<br>27.411702)))   |
| 2352 | Fachinal               | Chaco | San Fernando | Resistencia  | ((( -59.019555 -27.429788,-59.018658 -   |



*[Firma manuscrita]*





Congreso de la Nación

13-PE-22  
OD 304  
337

|      |                            |       |              |              |   |
|------|----------------------------|-------|--------------|--------------|---|
|      |                            |       |              |              | 27.429084,-59.017437 -27.430105,-59.018147 -<br>27.43069,-59.01835 -27.430863,-59.019555 -<br>27.429788)))  |
| 2353 | Ex Campo de Tiro El Palmar | Chaco | San Fernando | Resistencia  | (((59.000559 -27.491503,-58.999143 -<br>27.492207,-58.998381 -27.492407,-58.997887 -<br>27.491941,-59.000645 -27.489476,-59.003821 -<br>27.492417,-59.004637 -27.493178,-59.004111 -<br>27.493635,-59.002984 -27.492798,-59.002651 -<br>27.493054,-59.000559 -27.491503)))  |
| 2354 | Villa Ghio                 | Chaco | San Fernando | Resistencia  | (((59.004616 -27.426144,-59.004144 -<br>27.425993,-59.003679 -27.425822,-59.003238 -<br>27.425682,-59.002955 -27.4254,-59.00289 -<br>27.425117,-59.00292 -27.424688,-59.00301 -<br>27.424331,-59.003172 -27.423972,-59.00359 -<br>27.423464,-59.003895 -27.423048,-59.003889 -<br>27.422828,-59.003762 -27.422755,-59.003566 -<br>27.42268,-59.003247 -27.423031,-59.003462 -<br>27.423203,-59.002828 -27.423833,-59.002596 -<br>27.424117,-59.002513 -27.424149,-59.001969 -<br>27.424728,-59.00144 -27.425166,-59.000877 -<br>27.425678,-59.000815 -27.425736,-59.002572 -<br>27.427229,-59.00307 -27.427684,-59.004666 -<br>27.426206,-59.004908 -27.426171,-59.005086 -<br>27.426174,-59.005254 -27.426231,-59.006011 -<br>27.426857,-59.006729 -27.426547,-59.007191 -<br>27.426404,-59.007062 -27.426128,-59.006461 -<br>27.426243,-59.005538 -27.426071,-59.005006 -<br>27.426082,-59.004616 -27.426144))) |
| 2355 | Villa Forestación          | Chaco | San Fernando | Barranqueras | (((58.932606 -27.498901,-58.932116 -<br>27.498208,-58.931816 -27.497903,-58.931429 -<br>27.498118,-58.93255 -27.499745,-58.933282 -<br>27.501512,-58.933054 -27.501664,-58.93386 -<br>27.503083,-58.934282 -27.504088,-58.934585 -<br>27.50412,-58.934848 -27.504098,-58.935912 -<br>27.503852,-58.939508 -27.502996,-58.941219 -<br>27.502676,-58.941889 -27.50255,-58.942069 -<br>27.502434,-58.942251 -27.502255,-58.942284 -<br>27.502048,-58.942278 -27.501813,-58.942069 -<br>27.50142,-58.941616 -27.50072,-58.941164 -<br>27.500225,-58.937548 -27.496987,-58.937184 -<br>27.496693,-58.936599 -27.496399,-58.936281 -<br>27.496329,-58.935938 -27.496351,-58.93571 -<br>27.496401,-58.935326 -27.496581,-58.935031 -<br>27.496757,-58.932606 -27.498901)))   |
| 2356 | La Isla                    | Chaco | San Fernando | Resistencia  | (((58.984221 -27.428126,-58.984491 -<br>27.427899,-58.984277 -27.427591,-58.984747 -<br>27.427136,-58.98646 -27.426206,-58.986469 -<br>27.425144,-58.985281 -27.424403,-58.985288 -<br>27.425771,-58.98502 -27.426369,-58.984868 -<br>27.426357,-58.984759 -27.42606,-58.984714 -<br>27.425012,-58.984536 -27.42322,-58.983475 -<br>27.422773,-58.982699 -27.422055,-58.981824 -<br>27.421311,-58.981329 -27.421086,-58.98026 -<br>27.421828,-58.979841 -27.422451,-58.979386 -<br>27.423376,-58.979577 -27.424541,-58.98017 -<br>27.425928,-58.980521 -27.426261,-58.980884 -<br>27.426058,-58.981317 -27.425772,-58.981878 -<br>27.425658,-58.982236 -27.425616,-58.98281 -<br>27.425832,-58.983387 -27.426471,-58.983822 -<br>27.42733,-58.984221 -27.428126)))  |



*[Firma manuscrita]*



Congreso de la Nación

13-PE-22  
OD 304  
338

|      |                        |       |              |                |   |
|------|------------------------|-------|--------------|----------------|---|
| 2357 | Vista Linda            | Chaco | San Fernando | Resistencia    | ((( -59.024824 -27.459936, -59.022969 -27.458339, -59.022244 -27.459018, -59.022991 -27.459662, -59.022038 -27.460482, -59.021556 -27.460947, -59.021721 -27.461088, -59.021995 -27.460866, -59.022909 -27.461657, -59.024824 -27.459936)))   |
| 2358 | Villa Oro 2            | Chaco | San Fernando | Fontana        | ((( -59.020401 -27.426882, -59.020899 -27.426461, -59.021034 -27.426692, -59.020585 -27.427099, -59.020739 -27.427207, -59.021238 -27.42681, -59.02164 -27.426443, -59.021092 -27.426022, -59.020267 -27.426663, -59.019547 -27.426092, -59.019336 -27.426055, -59.019075 -27.425825, -59.018565 -27.426213, -59.018453 -27.426135, -59.018527 -27.426066, -59.018274 -27.425863, -59.018232 -27.425882, -59.018037 -27.425705, -59.017321 -27.425088, -59.016606 -27.424525, -59.016106 -27.424968, -59.018082 -27.426717, -59.019443 -27.426571, -59.020272 -27.42691, -59.020401 -27.426882))) |
| 2359 | Banderas Argentinas    | Chaco | San Fernando | Fontana        | ((( -59.024312 -27.421208, -59.024615 -27.420938, -59.024223 -27.420781, -59.023993 -27.420695, -59.023767 -27.420635, -59.023346 -27.420244, -59.022977 -27.419893, -59.023062 -27.4198, -59.022876 -27.419693, -59.022729 -27.419646, -59.021986 -27.420224, -59.022222 -27.420471, -59.022602 -27.420814, -59.022659 -27.420912, -59.023301 -27.421477, -59.023928 -27.420943, -59.024312 -27.421208)))  |
| 2360 | Paranacito             | Chaco | San Fernando | Puerto Vilelas | ((( -58.922995 -27.535272, -58.922939 -27.536663, -58.923237 -27.536891, -58.924041 -27.536558, -58.92476 -27.538766, -58.92579 -27.538504, -58.92542 -27.536913, -58.924685 -27.536325, -58.9241 -27.53644, -58.923848 -27.535769, -58.923161 -27.535165, -58.922995 -27.535272)))   |
| 2361 | La Toma 2              | Chaco | San Fernando | Barranqueras   | ((( -58.912748 -27.472039, -58.91522 -27.475932, -58.915813 -27.475552, -58.914364 -27.473983, -58.914706 -27.47344, -58.913443 -27.472135, -58.912748 -27.472039)))  |
| 2362 | Balet Roger            | Chaco | San Fernando | Resistencia    | ((( -58.96333 -27.479216, -58.963662 -27.478871, -58.963874 -27.478872, -58.965174 -27.477825, -58.965997 -27.477095, -58.965789 -27.476894, -58.965001 -27.477586, -58.964328 -27.477003, -58.962583 -27.478582, -58.96333 -27.479216)))   |
| 2363 | Integración            | Chaco | San Fernando | Resistencia    | ((( -58.991332 -27.396227, -58.992023 -27.396857, -58.992868 -27.396127, -58.992171 -27.395513, -58.991332 -27.396227)))  |
| 2364 | Barrio Santa Bárbara I | Chaco | San Fernando | Fontana        | ((( -59.016091 -27.424757, -59.017098 -27.423876, -59.015613 -27.42259, -59.014623 -27.423315, -59.015506 -27.424419, -59.016091 -27.424757)))  |
| 2365 | Villa San Isidro       | Chaco | San Fernando | Barranqueras   | ((( -58.936 -27.469844, -58.935512 -27.469434, -  |



*[Firmas manuscritas]*



Congreso de la Nación

13-PE-22

OD 304

339

|      |                            |            |              |                              |   |
|------|----------------------------|------------|--------------|------------------------------|---|
|      | 2                          |            |              |                              | 58.93493 -27.469913,-58.935893 -27.470739,-<br>58.936188 -27.470506,-58.937781 -27.472024,-<br>58.937963 -27.472177,-58.938317 -27.471881,-<br>58.937722 -27.471306,-58.938446 -27.470658,-<br>58.938232 -27.470401,-58.938543 -27.470235,-<br>58.938323 -27.469944,-58.937936 -27.470277,-<br>58.938173 -27.47053,-58.937491 -27.471091,-<br>58.936 -27.469844)))  |
| 2366 | Niño Jesús                 | Chaco      | San Fernando | Resistencia                  | (((-59.021353 -27.461071,-59.022913 -<br>27.459646,-59.022204 -27.459054,-59.020654 -<br>27.460395,-59.020607 -27.460513,-59.020806 -<br>27.460666,-59.021353 -27.461071)))   |
| 2367 | Veintiocho de<br>Noviembre | Chaco      | San Fernando | Resistencia                  | (((-59.019998 -27.464335,-59.01999 -<br>27.464373,-59.020718 -27.465023,-59.020833 -<br>27.465026,-59.021384 -27.464545,-59.021385 -<br>27.464491,-59.020614 -27.463799,-59.019998 -<br>27.464335)))  |
| 2368 | Villa Facundo 3            | Chaco      | San Fernando | Resistencia                  | (((-59.009894 -27.479814,-59.010312 -<br>27.479454,-59.00947 -27.478795,-59.009101 -<br>27.479126,-59.009894 -27.479814)))  |
| 2369 | Villa Don<br>Andrés 2      | Chaco      | San Fernando | Resistencia                  | (((-59.0002 -27.487067,-59.001004 -27.487768,-<br>59.001024 -27.487814,-59.001752 -27.488437,-<br>59.002599 -27.487692,-59.001879 -27.487047,-<br>59.001421 -27.487424,-59.000612 -27.486706,-<br>59.0002 -27.487067)))   |
| 2370 | Caritas                    | Corrientes | San Cosme    | Santa Ana De<br>Los Guácaras | (((-58.650205 -27.454287,-58.65122 -<br>27.454199,-58.65107 -27.453006,-58.650842 -<br>27.451873,-58.649825 -27.451936,-58.649898 -<br>27.452547,-58.650179 -27.452554,-58.650271 -<br>27.453236,-58.650217 -27.454002,-58.650092 -<br>27.454086,-58.650124 -27.454301,-58.650205 -<br>27.454287)))   |
| 2371 | Cremonte                   | Corrientes | Capital      | Corrientes                   | (((-58.760158 -27.492881,-58.759041 -<br>27.492989,-58.758779 -27.493053,-58.75886 -<br>27.493444,-58.759134 -27.493397,-58.759313 -<br>27.494143,-58.758864 -27.494213,-58.759011 -<br>27.494745,-58.759086 -27.49501,-58.758793 -<br>27.495064,-58.758921 -27.496115,-58.760967 -<br>27.496102,-58.760919 -27.495544,-58.762518 -<br>27.495396,-58.76265 -27.496125,-58.763128 -<br>27.496055,-58.763142 -27.496143,-58.763578 -<br>27.49609,-58.763655 -27.496494,-58.764058 -<br>27.496445,-58.764154 -27.496834,-58.765073 -<br>27.49673,-58.764782 -27.49501,-58.763923 -<br>27.495149,-58.763672 -27.49355,-58.762784 -<br>27.493663,-58.762611 -27.492582,-58.7615 -<br>27.492749,-58.761288 -27.491442,-58.760588 -<br>27.491707,-58.760656 -27.492158,-58.760245 -<br>27.49224,-58.760278 -27.492496,-58.760112 -<br>27.492535,-58.760158 -27.492881))) |
| 2372 | Bajo Caridi                | Corrientes | Capital      | Corrientes                   | (((-58.852586 -27.482046,-58.85386 -<br>27.481863,-58.853859 -27.48164,-58.852797 -<br>27.481365,-58.85267 -27.481368,-58.85264 -<br>27.481291,-58.852498 -27.481316,-58.852559 -<br>27.481499,-58.8525 -27.481519,-58.852586 -   |



*[Firmas manuscritas]*



Congreso de la Nación

13-PE-22

OD 304

340

|      |                     |            |         |            |   |
|------|---------------------|------------|---------|------------|---|
|      |                     |            |         |            | 27.482046)))  |
| 2373 | Barrio Esperanza    | Corrientes | Capital | Corrientes | ((( -58.786889 -27.549047, -58.784393 -27.548792, -58.784364 -27.549072, -58.784606 -27.549092, -58.784664 -27.549473, -58.785066 -27.549798, -58.785711 -27.549821, -58.78665 -27.549358, -58.787649 -27.548969, -58.789957 -27.548677, -58.790476 -27.548555, -58.790452 -27.548384, -58.787065 -27.548028, -58.786948 -27.549003, -58.786889 -27.549047)), (-58.790159 -27.544031, -58.790996 -27.543948, -58.791098 -27.544737, -58.791266 -27.544898, -58.791536 -27.546329, -58.791719 -27.5463, -58.791872 -27.54611, -58.791974 -27.545394, -58.792558 -27.545066, -58.792463 -27.544839, -58.792208 -27.54492, -58.792098 -27.5447, -58.79185 -27.544803, -58.791762 -27.544532, -58.791828 -27.543255, -58.791565 -27.542685, -58.7912 -27.542619, -58.790037 -27.542714, -58.790035 -27.54267, -58.790152 -27.541703, -58.788365 -27.541561, -58.788407 -27.540655, -58.788217 -27.540648, -58.788246 -27.540202, -58.787585 -27.540178, -58.787596 -27.539406, -58.787342 -27.539328, -58.787399 -27.538793, -58.786851 -27.538676, -58.786165 -27.538815, -58.7845 -27.538951, -58.784655 -27.540815, -58.784931 -27.542329, -58.784847 -27.542723, -58.783748 -27.542736, -58.783501 -27.542804, -58.782348 -27.543311, -58.782678 -27.543882, -58.783224 -27.543759, -58.783395 -27.543761, -58.783368 -27.544118, -58.783765 -27.544138, -58.783801 -27.54474, -58.783951 -27.545115, -58.78413 -27.545132, -58.783973 -27.546446, -58.784896 -27.546473, -58.785265 -27.542851, -58.789368 -27.543213, -58.789349 -27.543529, -58.789319 -27.543528, -58.789296 -27.543843, -58.789347 -27.543848, -58.789301 -27.544647, -58.789802 -27.544812, -58.790085 -27.546209, -58.788166 -27.545981, -58.788142 -27.545464, -58.787821 -27.545124, -58.787305 -27.545085, -58.787168 -27.547091, -58.790832 -27.547446, -58.790929 -27.547641, -58.791431 -27.54747, -58.79164 -27.547889, -58.791835 -27.547835, -58.791725 -27.547239, -58.79193 -27.547198, -58.791944 -27.547137, -58.791246 -27.546343, -58.790574 -27.546212, -58.790159 -27.544031))) |
| 2374 | Los Astilleros      | Corrientes | Capital | Corrientes | ((( -58.854126 -27.491177, -58.85408 -27.490324, -58.852931 -27.490533, -58.852806 -27.490585, -58.851575 -27.490836, -58.85152 -27.491399, -58.854126 -27.491177)))  |
| 2375 | Barrio Bañado Norte | Corrientes | Capital | Corrientes | ((( -58.815449 -27.459117, -58.816057 -27.458866, -58.816074 -27.458732, -58.816164 -27.458706, -58.816508 -27.458598, -58.81667 -27.458671, -58.816783 -27.459089, -58.817049 -27.45948, -58.817185 -27.460311, -58.816671 -27.460384, -58.816764 -27.461199, -58.817428 -27.461125, -58.817317 -27.460245, -58.81712 -27.458669, -58.816973 -27.457808, -58.816926 -27.457048, -58.816654 -27.456974, -58.816279 -27.456814, -58.815927 -27.456833, -58.815702 -27.457115, -58.815835 -27.457549, -58.81586 -27.457864, -58.815782 -27.458162, -58.8155 -27.45854, -58.815203 -27.458849, -58.814899 -27.45908, -58.815349 -27.461773, -58.815778 -   |



*[Firmas manuscritas]*



Congreso de la Nación

13-PE-22

OD 304

341

|      |                              |            |         |            |   |
|------|------------------------------|------------|---------|------------|---|
|      |                              |            |         |            | 27.461741,-58.815449 -27.459117)))  |
| 2376 | Patono 2                     | Corrientes | Capital | Corrientes | ((( -58.845708 -27.499873,-58.844657 -<br>27.498498,-58.844554 -27.498525,-58.844669 -<br>27.49924,-58.844763 -27.500183,-58.844977 -<br>27.500177,-58.845374 -27.500032,-58.845524 -<br>27.499986,-58.845708 -27.499873)))   |
| 2377 | Barrio Virgen de Los Dolores | Corrientes | Capital | Corrientes | ((( -58.85482 -27.488918,-58.854428 -<br>27.488987,-58.853312 -27.48917,-58.851645 -<br>27.4894,-58.851589 -27.490756,-58.854361 -<br>27.490204,-58.854427 -27.490239,-58.854724 -<br>27.490214,-58.854784 -27.490113,-58.855367 -<br>27.489505,-58.855797 -27.488804,-58.855663 -<br>27.488742,-58.855971 -27.488202,-58.856127 -<br>27.487968,-58.856143 -27.487733,-58.855119 -<br>27.487995,-58.85482 -27.488918))) |
| 2378 | Las del Monte                | Corrientes | Capital | Corrientes | ((( -58.845879 -27.493407,-58.846393 -<br>27.496669,-58.845768 -27.496808,-58.845325 -<br>27.497208,-58.845462 -27.498295,-58.846577 -<br>27.498178,-58.846943 -27.499649,-58.846019 -<br>27.499938,-58.845708 -27.499873,-58.844657 -<br>27.498498,-58.844554 -27.498525,-58.844443 -<br>27.498122,-58.844099 -27.494157,-58.843846 -<br>27.492854,-58.845743 -27.492504,-58.845879 -<br>27.493407)))                  |
| 2379 | Seminario                    | Corrientes | Capital | Corrientes | ((( -58.811932 -27.461321,-58.81202 -<br>27.461646,-58.812204 -27.461578,-58.812144 -<br>27.461059,-58.812059 -27.460761,-58.811843 -<br>27.460824,-58.811899 -27.461051,-58.811838 -<br>27.461098,-58.811125 -27.461219,-58.811023 -<br>27.461233,-58.810898 -27.461234,-58.810102 -<br>27.461244,-58.810107 -27.461372,-58.810128 -<br>27.461463,-58.811932 -27.461321)))   |
| 2380 | Barrio Itatí                 | Corrientes | Capital | Corrientes | ((( -58.810081 -27.46152,-58.810015 -<br>27.461163,-58.809762 -27.46117,-58.809725 -<br>27.461095,-58.809561 -27.461096,-58.8095 -<br>27.46104,-58.808875 -27.461071,-58.808808 -<br>27.461574,-58.808893 -27.461856,-58.808958 -<br>27.461896,-58.809893 -27.461959,-58.810119 -<br>27.461948,-58.810031 -27.461546,-58.810081 -<br>27.46152)))  |
| 2382 | Ponce                        | Corrientes | Capital | Corrientes | ((( -58.768273 -27.4903,-58.769152 -27.490202,-<br>58.768892 -27.488542,-58.767345 -27.488764,-<br>58.767563 -27.49038,-58.76762 -27.490776,-<br>58.767962 -27.490742,-58.768566 -27.494567,-<br>58.768706 -27.494548,-58.768808 -27.495366,-<br>58.769891 -27.495197,-58.769749 -27.494416,-<br>58.76895 -27.494511,-58.768273 -27.490303,-<br>58.768273 -27.4903)))   |
| 2383 | Punta Taitalo                | Corrientes | Capital | Corrientes | ((( -58.776169 -27.431649,-58.776172 -<br>27.431273,-58.775906 -27.430542,-58.776065 -<br>27.430479,-58.77689 -27.430904,-58.776987 -<br>27.43138,-58.777239 -27.431687,-58.777346 -<br>27.43197,-58.778285 -27.432301,-58.779068 -<br>27.432589,-58.779162 -27.432937,-58.778768 -<br>27.43336,-58.778999 -27.433378,-58.779482 -  |



*[Firma manuscrita]*



Congreso de la Nación

13-PE-22  
OD 304  
342

|      |                     |            |         |            |  |
|------|---------------------|------------|---------|------------|--|
|      |                     |            |         |            | 27.434113,-58.779288 -27.434336,-58.779122 -<br>27.434898,-58.77913 -27.435279,-58.779038 -<br>27.435322,-58.779043 -27.435582,-58.779152 -<br>27.435582,-58.7792 -27.43587,-58.779267 -<br>27.43587,-58.779541 -27.43595,-58.780034 -<br>27.435805,-58.780433 -27.436251,-58.779993 -<br>27.437074,-58.779294 -27.437736,-58.779082 -<br>27.437741,-58.778902 -27.43441,-58.77668 -<br>27.432674,-58.776169 -27.431649)))   |
| 2384 | Río Paraná          | Corrientes | Capital | Corrientes | (((-58.835649 -27.513495,-58.834374 -<br>27.513332,-58.834206 -27.514221,-58.833241 -<br>27.517071,-58.833182 -27.517045,-58.832961 -<br>27.517065,-58.832707 -27.516984,-58.832572 -<br>27.516851,-58.83233 -27.51659,-58.831893 -<br>27.516372,-58.827392 -27.516005,-58.827216 -<br>27.515391,-58.827601 -27.515264,-58.827685 -<br>27.514536,-58.827727 -27.514084,-58.827788 -<br>27.513864,-58.828044 -27.512939,-58.828421 -<br>27.511703,-58.829086 -27.511764,-58.829172 -<br>27.510494,-58.830844 -27.510691,-58.830902 -<br>27.509989,-58.831795 -27.510053,-58.83636 -<br>27.511868,-58.835649 -27.513495))) |
| 2385 | Lomas del Mirador   | Corrientes | Capital | Corrientes | (((-58.790545 -27.45982,-58.794007 -<br>27.457169,-58.793591 -27.456617,-58.793385 -<br>27.456702,-58.790304 -27.452279,-58.790156 -<br>27.451833,-58.790685 -27.451224,-58.790253 -<br>27.450779,-58.789644 -27.451229,-58.788898 -<br>27.450249,-58.788318 -27.450656,-58.787702 -<br>27.45123,-58.787315 -27.451169,-58.786918 -<br>27.451727,-58.78691 -27.451968,-58.786098 -<br>27.453184,-58.786238 -27.453291,-58.786736 -<br>27.455756,-58.789246 -27.455366,-58.790102 -<br>27.45987,-58.790545 -27.45982)))   |
| 2386 | Asentamiento Trento | Corrientes | Capital | Corrientes | (((-58.782747 -27.498386,-58.782262 -<br>27.498415,-58.781771 -27.498296,-58.781353 -<br>27.498191,-58.780031 -27.500927,-58.780147 -<br>27.500988,-58.782012 -27.500765,-58.781805 -<br>27.499598,-58.782046 -27.499577,-58.782068 -<br>27.49951,-58.782047 -27.499076,-58.782287 -<br>27.498736,-58.782705 -27.498644,-58.782769 -<br>27.498615,-58.782747 -27.498386)))   |
| 2387 | Costa Esperanza     | Corrientes | Capital | Corrientes | (((-58.791041 -27.500685,-58.790989 -<br>27.500581,-58.790885 -27.500533,-58.790785 -<br>27.499854,-58.787869 -27.500174,-58.787544 -<br>27.499945,-58.786584 -27.500093,-58.78676 -<br>27.501091,-58.786687 -27.50113,-58.786701 -<br>27.501166,-58.786671 -27.501636,-58.786624 -<br>27.502571,-58.786627 -27.502665,-58.788538 -<br>27.502534,-58.788527 -27.50197,-58.789422 -<br>27.501912,-58.789397 -27.501504,-58.790134 -<br>27.501336,-58.790605 -27.501045,-58.791041 -<br>27.500685)))   |
| 2388 | Barrio Serantes     | Corrientes | Capital | Corrientes | (((-58.797553 -27.501449,-58.797608 -<br>27.501902,-58.798291 -27.501829,-58.798321 -<br>27.501748,-58.798681 -27.501731,-58.798755 -<br>27.503018,-58.797694 -27.502591,-58.797759 -<br>27.503019,-58.798097 -27.502997,-58.798121 -<br>27.503275,-58.797782 -27.503306,-58.7978 -<br>27.503634,-58.798896 -27.503547,-58.799017 -  |



*[Firmas manuscritas]*



Congreso de la Nación

13-PE-22  
OD 304  
343

|      |                         |            |         |            |  |
|------|-------------------------|------------|---------|------------|--|
|      |                         |            |         |            | 27.504751,-58.79964 -27.504711,-58.79948 -<br>27.503134,-58.800316 -27.503095,-58.801256 -<br>27.502985,-58.801698 -27.502847,-58.801608 -<br>27.502118,-58.800932 -27.502147,-58.800771 -<br>27.500875,-58.797553 -27.501449)))   |
| 2389 | La Chola                | Corrientes | Capital | Corrientes | (((-58.831218 -27.501849,-58.831208 -<br>27.501757,-58.831296 -27.501272,-58.830888 -<br>27.498614,-58.828034 -27.498984,-58.828409 -<br>27.501165,-58.828717 -27.502207,-58.828784 -<br>27.502607,-58.830031 -27.502432,-58.830009 -<br>27.502203,-58.831253 -27.502058,-58.831218 -<br>27.501849)))  |
| 2390 | Patono 1                | Corrientes | Capital | Corrientes | (((-58.841371 -27.498141,-58.842634 -<br>27.498033,-58.842681 -27.498611,-58.842721 -<br>27.498606,-58.842765 -27.498615,-58.842798 -<br>27.498633,-58.84282 -27.498668,-58.842828 -<br>27.498707,-58.842819 -27.498743,-58.842778 -<br>27.498792,-58.842825 -27.499147,-58.841495 -<br>27.49925,-58.841559 -27.50039,-58.843448 -<br>27.50032,-58.843521 -27.501347,-58.843815 -<br>27.501444,-58.843959 -27.501335,-58.843845 -<br>27.501044,-58.844955 -27.500431,-58.844854 -<br>27.500253,-58.844763 -27.500183,-58.844669 -<br>27.49924,-58.844554 -27.498525,-58.844443 -<br>27.498122,-58.844099 -27.494157,-58.843513 -<br>27.494173,-58.842073 -27.494304,-58.842425 -<br>27.496741,-58.841277 -27.496915,-58.841371 -<br>27.498141))) |
| 2391 | Villa Eragia            | Corrientes | Capital | Corrientes | (((-58.782628 -27.478322,-58.782007 -<br>27.476685,-58.78066 -27.478471,-58.778115 -<br>27.479098,-58.773536 -27.479719,-58.770026 -<br>27.480309,-58.770042 -27.480716,-58.773231 -<br>27.480248,-58.776637 -27.479663,-58.77847 -<br>27.479413,-58.779638 -27.479177,-58.782628 -<br>27.478322)))  |
| 2392 | Paloma de La Paz        | Corrientes | Capital | Corrientes | (((-58.81129 -27.494639,-58.811403 -<br>27.494996,-58.810206 -27.495245,-58.810048 -<br>27.494424,-58.80945 -27.494437,-58.808096 -<br>27.494735,-58.808252 -27.495807,-58.808421 -<br>27.496662,-58.810001 -27.496466,-58.81069 -<br>27.496399,-58.811735 -27.496294,-58.812102 -<br>27.496267,-58.812564 -27.496157,-58.812162 -<br>27.493849,-58.812565 -27.493788,-58.812365 -<br>27.492774,-58.81122 -27.492796,-58.810246 -<br>27.492924,-58.809117 -27.493054,-58.808717 -<br>27.493049,-58.807789 -27.493217,-58.807916 -<br>27.49368,-58.807955 -27.493842,-58.808146 -<br>27.494632,-58.808981 -27.494478,-58.809533 -<br>27.494402,-58.810297 -27.494337,-58.811128 -<br>27.494116,-58.81129 -27.494639)))                            |
| 2393 | Barrio San Antonio Este | Corrientes | Capital | Corrientes | (((-58.805124 -27.506099,-58.804897 -<br>27.505929,-58.804282 -27.505985,-58.804278 -<br>27.50591,-58.803643 -27.505943,-58.803699 -<br>27.506725,-58.801992 -27.506905,-58.802089 -<br>27.507482,-58.80049 -27.508248,-58.800597 -<br>27.508569,-58.80269 -27.507562,-58.804071 -<br>27.506826,-58.80406 -27.507216,-58.805147 -<br>27.507208,-58.805124 -27.506099)))  |



*[Firma manuscrita]*



Congreso de la Nación

13-PE-22

OD 304

344

|      |                |            |         |            |  |
|------|----------------|------------|---------|------------|--|
| 2394 | El Cocal       | Corrientes | Capital | Corrientes | ((( -58.808203 -27.508835, -58.808397 -27.506441, -58.808404 -27.505978, -58.806257 -27.506064, -58.806244 -27.507143, -58.806367 -27.508136, -58.806364 -27.508999, -58.805953 -27.510815, -58.806643 -27.511101, -58.806938 -27.510642, -58.807157 -27.509923, -58.807344 -27.508837, -58.808203 -27.508835)))   |
| 2395 | Barrio Quilmes | Corrientes | Capital | Corrientes | ((( -58.84785 -27.49308, -58.845879 -27.493407, -58.846393 -27.49669, -58.845768 -27.496808, -58.845325 -27.497208, -58.845462 -27.498295, -58.846577 -27.498178, -58.846943 -27.499649, -58.846991 -27.49975, -58.848343 -27.499574, -58.8493 -27.498728, -58.850384 -27.498083, -58.851058 -27.497516, -58.850915 -27.497474, -58.850043 -27.497559, -58.848774 -27.497777, -58.84785 -27.49308)))   |
| 2396 | Barrio Ongay   | Corrientes | Capital | Corrientes | ((( -58.80867 -27.49743, -58.808833 -27.497942, -58.809038 -27.498561, -58.809247 -27.499333, -58.809765 -27.499223, -58.81025 -27.499115, -58.811358 -27.498971, -58.811704 -27.498879, -58.811903 -27.498748, -58.812758 -27.497714, -58.812591 -27.496222, -58.807971 -27.496736, -58.808007 -27.497168, -58.80867 -27.49743)))   |
| 2397 | Irupé          | Corrientes | Capital | Corrientes | ((( -58.808117 -27.498005, -58.808154 -27.498592, -58.808951 -27.498387, -58.809221 -27.499317, -58.808284 -27.499492, -58.807302 -27.499683, -58.806761 -27.498164, -58.807372 -27.49807, -58.807155 -27.497151, -58.806529 -27.497301, -58.806298 -27.496533, -58.805885 -27.495446, -58.805795 -27.495168, -58.805608 -27.494688, -58.805215 -27.493998, -58.805499 -27.493848, -58.805845 -27.493646, -58.806237 -27.493541, -58.807787 -27.493235, -58.807958 -27.493895, -58.807989 -27.494019, -58.808041 -27.494224, -58.808098 -27.494513, -58.808117 -27.49466, -58.807379 -27.494796, -58.807862 -27.496752, -58.807152 -27.496893, -58.807434 -27.498075, -58.808117 -27.498005))) |
| 2398 | San Jorge      | Corrientes | Capital | Corrientes | ((( -58.800463 -27.496942, -58.800461 -27.496721, -58.800298 -27.496319, -58.798593 -27.497338, -58.79776 -27.497621, -58.795689 -27.498325, -58.795352 -27.49844, -58.794698 -27.499283, -58.794988 -27.500135, -58.798313 -27.49835, -58.798752 -27.499337, -58.799183 -27.498856, -58.800364 -27.497202, -58.800463 -27.496942)))   |
| 2399 | La Tosquera    | Corrientes | Capital | Corrientes | ((( -58.826082 -27.526706, -58.825416 -27.526622, -58.824994 -27.526713, -58.824631 -27.526898, -58.824391 -27.527167, -58.82427 -27.527245, -58.82373 -27.527192, -58.823343 -27.52721, -58.82319 -27.527289, -58.822992 -27.527749, -58.822915 -27.527825, -58.822769 -27.527874, -58.822616 -27.527885, -58.821101 -27.526386, -58.820775 -27.525907, -58.819892 -27.5211, -58.825789 -27.5202, -58.825634 -27.519112, -58.826578 -27.518955, -58.826562 -27.51691, -58.826667 -27.516182, -58.827344 -27.516001, -58.827392 -27.516005, -58.831893 -27.516372, -58.83233 -27.51659, -58.832572 -   |



*[Firmas manuscritas]*





Congreso de la Nación

13-PE-22

OD 304

345

|      |                    |            |         |            |  |
|------|--------------------|------------|---------|------------|--|
|      |                    |            |         |            | 27.516851,-58.832707 -27.516984,-58.832961 -<br>27.517065,-58.833182 -27.517045,-58.833481 -<br>27.517176,-58.83259 -27.519485,-58.831176 -<br>27.521479,-58.830849 -27.522435,-58.831251 -<br>27.527076,-58.830408 -27.528825,-58.830327 -<br>27.529403,-58.8303 -27.530484,-58.830438 -<br>27.532315,-58.830618 -27.532956,-58.830594 -<br>27.533181,-58.830674 -27.534394,-58.830751 -<br>27.534925,-58.830927 -27.535495,-58.831226 -<br>27.536202,-58.83172 -27.536637,-58.831256 -<br>27.536939,-58.829944 -27.537568,-58.829803 -<br>27.537161,-58.829676 -27.537118,-58.829803 -<br>27.536728,-58.829544 -27.536429,-58.829046 -<br>27.536206,-58.828886 -27.535943,-58.828995 -<br>27.53582,-58.828931 -27.535536,-58.828856 -<br>27.533336,-58.828127 -27.533225,-58.828373 -<br>27.532582,-58.828149 -27.530267,-58.828135 -<br>27.528531,-58.827728 -27.52805,-58.827739 -<br>27.527058,-58.826082 -27.526706))) |
| 2400 | La Olla            | Corrientes | Capital | Corrientes | (((58.80575 -27.495191,-58.805602 -27.49477,-<br>58.805123 -27.493964,-58.802718 -27.495114,-<br>58.802846 -27.495312,-58.802944 -27.495439,-<br>58.803235 -27.495902,-58.802349 -27.496389,-<br>58.802101 -27.496035,-58.802946 -27.495468,-<br>58.80271 -27.495122,-58.801253 -27.495753,-<br>58.800532 -27.496462,-58.800622 -27.496713,-<br>58.800632 -27.496909,-58.800576 -27.4971,-<br>58.799321 -27.498959,-58.797518 -27.501423,-<br>58.800253 -27.500922,-58.802556 -27.500477,-<br>58.805364 -27.499994,-58.807225 -27.499706,-<br>58.806419 -27.497175,-58.806332 -27.496892,-<br>58.80575 -27.495191)))   |
| 2401 | Galván III         | Corrientes | Capital | Corrientes | (((58.847118 -27.486532,-58.847259 -<br>27.487527,-58.848051 -27.487411,-58.848101 -<br>27.487307,-58.848175 -27.48724,-58.848629 -<br>27.48719,-58.848621 -27.486961,-58.848661 -<br>27.486665,-58.847947 -27.486371,-58.847792 -<br>27.486328,-58.847751 -27.486443,-58.847713 -<br>27.486428,-58.847607 -27.486415,-58.847567 -<br>27.486441,-58.847118 -27.486532)))   |
| 2402 | Santa Marta        | Corrientes | Capital | Corrientes | (((58.84314 -27.504606,-58.843444 -27.50471,-<br>58.843487 -27.50481,-58.843739 -27.504923,-<br>58.843909 -27.504565,-58.844078 -27.504182,-<br>58.844157 -27.503616,-58.8439 -27.503605,-<br>58.843436 -27.502489,-58.842882 -27.502222,-<br>58.842862 -27.50174,-58.843284 -27.501565,-<br>58.843321 -27.501312,-58.842333 -27.501355,-<br>58.842227 -27.501822,-58.842021 -27.502239,-<br>58.842367 -27.502424,-58.841975 -27.502848,-<br>58.842185 -27.503031,-58.842298 -27.503258,-<br>58.842393 -27.503288,-58.842955 -27.503901,-<br>58.84314 -27.504606)))  |
| 2403 | Barrio Quinta Ferr | Corrientes | Capital | Corrientes | (((58.808812 -27.463798,-58.809225 -<br>27.463745,-58.808953 -27.46209,-58.808927 -<br>27.461886,-58.808868 -27.461851,-58.808809 -<br>27.461655,-58.808133 -27.46157,-58.807999 -<br>27.461773,-58.8079 -27.461967,-58.807724 -<br>27.46198,-58.807609 -27.461911,-58.807444 -<br>27.461629,-58.807406 -27.461513,-58.807268 -<br>27.461361,-58.806433 -27.461427,-58.80627 -<br>27.461389,-58.806162 -27.461476,-58.805942 -   |



*[Handwritten signatures]*



Congreso de la Nación

13-PE-22

OD 304

346

|      |                        |            |         |            |  |
|------|------------------------|------------|---------|------------|--|
|      |                        |            |         |            | 27.461547,-58.805666 -27.461943,-58.805402 -<br>27.462159,-58.805246 -27.46261,-58.805268 -<br>27.462668,-58.805449 -27.462849,-58.806108 -<br>27.462772,-58.806227 -27.462856,-58.806277 -<br>27.463012,-58.806437 -27.46359,-58.806655 -<br>27.464053,-58.807358 -27.46374,-58.807597 -<br>27.46415,-58.808146 -27.464014,-58.808441 -<br>27.463908,-58.808629 -27.463803,-58.808812 -<br>27.463798)))   |
| 2404 | Barrio Canal 13        | Corrientes | Capital | Corrientes | ((( -58.794751 -27.460207,-58.795618 -<br>27.460146,-58.795716 -27.460033,-58.796518 -<br>27.460085,-58.797529 -27.460401,-58.797732 -<br>27.459922,-58.797835 -27.459894,-58.797846 -<br>27.458807,-58.794606 -27.457713,-58.794604 -<br>27.458423,-58.794641 -27.459295,-58.794751 -<br>27.460207)))   |
| 2405 | Barrio Sol de Mayo     | Corrientes | Capital | Corrientes | ((( -58.804099 -27.463497,-58.804986 -<br>27.463132,-58.805079 -27.463097,-58.805272 -<br>27.462804,-58.805217 -27.462538,-58.805386 -<br>27.462155,-58.805576 -27.461983,-58.805756 -<br>27.461614,-58.803832 -27.461587,-58.803096 -<br>27.461309,-58.802991 -27.461348,-58.802008 -<br>27.460963,-58.801493 -27.460731,-58.800649 -<br>27.460689,-58.800508 -27.462147,-58.801258 -<br>27.4622,-58.801252 -27.462239,-58.801279 -<br>27.462249,-58.801143 -27.46283,-58.802776 -<br>27.463031,-58.802843 -27.463134,-58.803618 -<br>27.463205,-58.803501 -27.464761,-58.802568 -<br>27.464698,-58.801854 -27.464668,-58.801737 -<br>27.465481,-58.802146 -27.466535,-58.8032 -<br>27.466276,-58.803242 -27.466291,-58.803715 -<br>27.466169,-58.803875 -27.465091,-58.804325 -<br>27.464968,-58.80481 -27.465161,-58.804099 -<br>27.463497))) |
| 2406 | Barrio Cichero         | Corrientes | Capital | Corrientes | ((( -58.820674 -27.455761,-58.820519 -<br>27.455722,-58.820347 -27.455836,-58.82021 -<br>27.455995,-58.820014 -27.456062,-58.819966 -<br>27.456107,-58.819887 -27.456155,-58.819689 -<br>27.456287,-58.819505 -27.456344,-58.819536 -<br>27.456769,-58.819659 -27.456771,-58.819871 -<br>27.456759,-58.820737 -27.456729,-58.820757 -<br>27.456773,-58.821048 -27.456756,-58.821051 -<br>27.456663,-58.820674 -27.455761)))  |
| 2408 | Arazaty                | Corrientes | Capital | Corrientes | ((( -58.849854 -27.476548,-58.850151 -<br>27.478919,-58.851335 -27.478745,-58.851287 -<br>27.478436,-58.852032 -27.478351,-58.851969 -<br>27.477829,-58.851238 -27.477926,-58.851053 -<br>27.476353,-58.849854 -27.476548)))   |
| 2409 | Barrio Antonio Oeste   | Corrientes | Capital | Corrientes | ((( -58.822313 -27.505444,-58.82229 -<br>27.504604,-58.821308 -27.5046,-58.821306 -<br>27.504983,-58.821 -27.504982,-58.820994 -<br>27.505234,-58.82105 -27.505238,-58.821049 -<br>27.50543,-58.822313 -27.505444)))   |
| 2410 | Barrio San Roque Oeste | Corrientes | Capital | Corrientes | ((( -58.815777 -27.510957,-58.815865 -<br>27.510368,-58.814269 -27.510196,-58.814178 -<br>27.510859,-58.814846 -27.510916,-58.814879 -<br>27.510881,-58.815777 -27.510957)))   |



*[Firma manuscrita]*



Congreso de la Nación

13-PE-22

OD 304

347

|      |                        |            |         |            |   |
|------|------------------------|------------|---------|------------|---|
| 2411 | Doctor Montaña         | Corrientes | Capital | Corrientes | ((( -58.787922 -27.518034, -58.788088 -27.518053, -58.787348 -27.524889, -58.784799 -27.524654, -58.784813 -27.524599, -58.784072 -27.522825, -58.784113 -27.522425, -58.783114 -27.521985, -58.784358 -27.52098, -58.787922 -27.518034, -58.788088 -27.518034)))   |
| 2412 | Pirayui I              | Corrientes | Capital | Corrientes | ((( -58.781747 -27.521402, -58.782689 -27.522326, -58.783114 -27.521985, -58.784358 -27.52098, -58.787922 -27.518034, -58.788968 -27.517232, -58.788126 -27.516615, -58.788098 -27.516516, -58.788108 -27.516438, -58.788345 -27.516276, -58.78797 -27.515864, -58.787738 -27.515401, -58.787811 -27.514429, -58.787786 -27.514176, -58.786691 -27.512965, -58.785821 -27.51187, -58.785436 -27.511393, -58.784883 -27.511112, -58.784773 -27.511171, -58.784587 -27.511924, -58.783528 -27.512455, -58.784383 -27.513807, -58.783353 -27.514309, -58.784534 -27.516258, -58.784488 -27.516503, -58.778948 -27.519264, -58.77942 -27.520019, -58.779994 -27.519718, -58.780365 -27.520128, -58.780941 -27.519866, -58.781378 -27.520734, -58.781085 -27.520851, -58.781359 -27.521539, -58.781747 -27.521402)))   |
| 2413 | Tutuca                 | Corrientes | Capital | Corrientes | ((( -58.775073 -27.504519, -58.775228 -27.503594, -58.774521 -27.503353, -58.774145 -27.504183, -58.775073 -27.504519)))  |
| 2414 | Aguapey                | Corrientes | Capital | Corrientes | ((( -58.767816 -27.456183, -58.770195 -27.456383, -58.770425 -27.454568, -58.770575 -27.453563, -58.771157 -27.453598, -58.771538 -27.453831, -58.772362 -27.451711, -58.773082 -27.450106, -58.772448 -27.449823, -58.771123 -27.451345, -58.767774 -27.45553, -58.767816 -27.456183)))  |
| 2415 | Barrio Santa Margarita | Corrientes | Capital | Corrientes | ((( -58.763211 -27.530847, -58.761596 -27.53164, -58.761167 -27.532011, -58.762207 -27.533153, -58.762594 -27.53535, -58.761596 -27.535502, -58.76181 -27.536853, -58.759944 -27.536977, -58.757948 -27.537282, -58.755407 -27.538337, -58.755546 -27.539132, -58.757615 -27.53888, -58.757712 -27.539336, -58.75886 -27.539228, -58.758808 -27.538291, -58.758583 -27.53797, -58.758517 -27.537339, -58.758518 -27.537239, -58.759484 -27.537101, -58.759564 -27.537786, -58.759622 -27.53849, -58.759364 -27.538613, -58.759429 -27.538813, -58.759761 -27.538718, -58.759697 -27.537909, -58.760705 -27.537738, -58.760995 -27.538404, -58.761553 -27.538965, -58.76165 -27.539688, -58.762304 -27.539479, -58.762465 -27.538623, -58.763903 -27.538547, -58.764321 -27.5379, -58.765104 -27.536111, -58.764611 -27.536226, -58.764257 -27.53067, -58.763211 -27.530847))) |
| 2416 | Cañada Quiroz          | Corrientes | Capital | Corrientes | ((( -58.745843 -27.54376, -58.745178 -27.538889, -58.743925 -27.539334, -58.744648 -27.543896, -58.745843 -27.54376)))  |
| 2417 | Mendoza Al             | Corrientes | Capital | Corrientes | ((( -58.839994 -27.505352, -58.839151 -   |



*[Firmas manuscritas]*



Congreso de la Nación

13-PE-22  
OD 304  
348

|      |                   |            |         |            |  |
|------|-------------------|------------|---------|------------|--|
|      | Sur               |            |         |            | 27.505156,-58.839358 -27.504643,-58.8394 -<br>27.503881,-58.839398 -27.502416,-58.839302 -<br>27.500127,-58.839259 -27.499873,-58.838611 -<br>27.499949,-58.838315 -27.500001,-58.837999 -<br>27.500077,-58.837854 -27.500056,-58.836519 -<br>27.500262,-58.836397 -27.501056,-58.836104 -<br>27.502283,-58.835963 -27.50269,-58.835985 -<br>27.50281,-58.835961 -27.502933,-58.836047 -<br>27.503346,-58.836171 -27.504186,-58.836144 -<br>27.504545,-58.836079 -27.504712,-58.836027 -<br>27.504903,-58.835988 -27.505095,-58.836036 -<br>27.505322,-58.835801 -27.505918,-58.83573 -<br>27.506311,-58.835601 -27.506705,-58.835598 -<br>27.506897,-58.835462 -27.507232,-58.835377 -<br>27.507696,-58.835322 -27.507808,-58.833846 -<br>27.507884,-58.833032 -27.508017,-58.834185 -<br>27.509571,-58.834262 -27.510018,-58.834232 -<br>27.510464,-58.834816 -27.510697,-58.834931 -<br>27.510413,-58.83584 -27.508065,-58.836832 -<br>27.508557,-58.837118 -27.508388,-58.838758 -<br>27.507331,-58.839267 -27.506999,-58.839812 -<br>27.506331,-58.839584 -27.506177,-58.839994 -<br>27.505352))) |
| 2418 | Barrio Loma Linda | Corrientes | Capital | Corrientes | (((-58.80852 -27.491693,-58.808845 -<br>27.493012,-58.811155 -27.492756,-58.811013 -<br>27.491897,-58.812119 -27.491797,-58.811874 -<br>27.490582,-58.810689 -27.490722,-58.810828 -<br>27.491338,-58.80852 -27.491693)))  |
| 2419 | Loma 2            | Corrientes | Capital | Corrientes | (((-58.781829 -27.496929,-58.78172 -<br>27.497588,-58.781423 -27.498169,-58.782358 -<br>27.498382,-58.783706 -27.498251,-58.783627 -<br>27.497506,-58.783664 -27.497456,-58.783554 -<br>27.496695,-58.781829 -27.496929)))   |
| 2420 | Rincón Roa        | Corrientes | Capital | Riachuelo  | (((-58.740298 -27.564428,-58.739981 -<br>27.565202,-58.738794 -27.567257,-58.739098 -<br>27.568655,-58.738879 -27.569079,-58.738756 -<br>27.570189,-58.741694 -27.570046,-58.742191 -<br>27.568097,-58.743347 -27.566021,-58.742879 -<br>27.565248,-58.741563 -27.565327,-58.741584 -<br>27.563983,-58.740884 -27.563593,-58.740298 -<br>27.564428)))  |
| 2421 | Verdes Soles      | Corrientes | Capital | Corrientes | (((-58.783515 -27.455597,-58.783296 -<br>27.456352,-58.783053 -27.456316,-58.782736 -<br>27.457369,-58.782754 -27.457433,-58.78242 -<br>27.458357,-58.78261 -27.458452,-58.782921 -<br>27.458026,-58.783408 -27.457286,-58.78398 -<br>27.457201,-58.78488 -27.457093,-58.784774 -<br>27.456299,-58.78479 -27.456063,-58.784967 -<br>27.456002,-58.784996 -27.455852,-58.785085 -<br>27.455676,-58.785092 -27.455486,-58.785002 -<br>27.455379,-58.785048 -27.455249,-58.785225 -<br>27.45518,-58.785238 -27.454868,-58.785746 -<br>27.454761,-58.78621 -27.454673,-58.785945 -<br>27.453663,-58.785676 -27.453731,-58.785369 -<br>27.453577,-58.784425 -27.453294,-58.784164 -<br>27.454006,-58.784015 -27.454403,-58.783515 -<br>27.455597)))   |
| 2422 | Barrio Anahí      | Corrientes | Capital | Corrientes | (((-58.800409 -27.460665,-58.801079 -<br>27.460641,-58.801128 -27.459435,-58.801005 -  |



*[Firma manuscrita]*



Congreso de la Nación

13-PE-22  
OD 304  
349

|      |                                       |            |         |            |   |
|------|---------------------------------------|------------|---------|------------|---|
|      |                                       |            |         |            | 27.459282,-58.800671 -27.459313,-58.800432 -<br>27.459223,-58.799616 -27.45936,-58.798956 -<br>27.459388,-58.798481 -27.459295,-58.797916 -<br>27.45924,-58.797951 -27.460503,-58.799672 -<br>27.460687,-58.800409 -27.460665)))  |
| 2423 | Libertad                              | Corrientes | Capital | Corrientes | (((-58.823556 -27.475696,-58.823711 -<br>27.477116,-58.824947 -27.476985,-58.824978 -<br>27.476943,-58.824831 -27.475622,-58.824764 -<br>27.475593,-58.823556 -27.475696)))   |
| 2424 | Barrio Ciudades<br>Correntinas        | Corrientes | Capital | Corrientes | (((-58.777368 -27.507615,-58.776225 -<br>27.507225,-58.775859 -27.508017,-58.776904 -<br>27.508714,-58.777368 -27.507615)))   |
| 2425 | Bajo Galván                           | Corrientes | Capital | Corrientes | (((-58.85454 -27.483842,-58.854402 -<br>27.483347,-58.854376 -27.483034,-58.854308 -<br>27.482843,-58.854252 -27.482487,-58.852808 -<br>27.482701,-58.852775 -27.482897,-58.852827 -<br>27.482999,-58.853058 -27.483184,-58.853245 -<br>27.483439,-58.853592 -27.484046,-58.85454 -<br>27.483842)))   |
| 2426 | Barrio Popular                        | Corrientes | Capital | Corrientes | (((-58.795794 -27.468419,-58.796155 -<br>27.470952,-58.794771 -27.471156,-58.793988 -<br>27.471236,-58.793992 -27.471134,-58.79382 -<br>27.47136,-58.793857 -27.471665,-58.793462 -<br>27.471715,-58.793402 -27.471419,-58.792789 -<br>27.471498,-58.792745 -27.471263,-58.793974 -<br>27.471101,-58.793899 -27.470618,-58.79371 -<br>27.469428,-58.794967 -27.469257,-58.794882 -<br>27.468514,-58.795251 -27.468593,-58.795252 -<br>27.468404,-58.795491 -27.468437,-58.795527 -<br>27.468377,-58.795794 -27.468419)))  |
| 2427 | Pirayui II                            | Corrientes | Capital | Corrientes | (((-58.77915 -27.51016,-58.779316 -27.510173,-<br>58.779283 -27.510009,-58.780758 -27.509747,-<br>58.78061 -27.508958,-58.778984 -27.509203,-<br>58.77915 -27.51016)),(-58.782929 -27.510075,-<br>58.782929 -27.510391,-58.783627 -27.510836,-<br>58.784861 -27.510959,-58.785326 -27.511013,-<br>58.785562 -27.511189,-58.786758 -27.512611,-<br>58.787639 -27.513647,-58.787966 -27.514059,-<br>58.788074 -27.514539,-58.788112 -27.514982,-<br>58.788252 -27.515304,-58.788423 -27.515602,-<br>58.788589 -27.515949,-58.788759 -27.516015,-<br>58.789938 -27.51513,-58.789894 -27.514934,-<br>58.789235 -27.51497,-58.788688 -27.515039,-<br>58.78854 -27.514071,-58.788349 -27.513054,-<br>58.787945 -27.511149,-58.787716 -27.51016,-<br>58.786489 -27.510315,-58.786404 -27.509994,-<br>58.783924 -27.510258,-58.783858 -27.509962,-<br>58.782929 -27.510075))) |
| 2428 | Barrio Fray<br>José de La<br>Quintana | Corrientes | Capital | Corrientes | (((-58.797991 -27.509003,-58.796713 -<br>27.509758,-58.795601 -27.510438,-58.794938 -<br>27.510982,-58.794259 -27.511492,-58.792926 -<br>27.512635,-58.791792 -27.513686,-58.789648 -<br>27.51539,-58.788508 -27.516244,-58.789042 -<br>27.516742,-58.790947 -27.515099,-58.792152 -<br>27.514072,-58.793985 -27.5124,-58.795732 -<br>27.511001,-58.796029 -27.510785,-58.79602 -<br>27.510705,-58.796266 -27.510529,-58.796308 -   |



*[Firma manuscrita]*



Congreso de la Nación

13-PE-22  
OD 304  
350

|      |                 |            |             |              |   |
|------|-----------------|------------|-------------|--------------|---|
|      |                 |            |             |              | 27.510588,-58.796499 -27.5105,-58.796486 -<br>27.510386,-58.797397 -27.509781,-58.797449 -<br>27.509825,-58.797573 -27.509771,-58.797854 -<br>27.510101,-58.798258 -27.509833,-58.797999 -<br>27.50953,-58.797991 -27.509003)))   |
| 2429 | Nuevo Amanecer  | Corrientes | Capital     | Corrientes   | ((( -58.824367 -27.505079,-58.824745 -<br>27.505068,-58.824799 -27.505155,-58.825245 -<br>27.50513,-58.825204 -27.503647,-58.823382 -<br>27.503729,-58.823325 -27.504633,-58.82435 -<br>27.504579,-58.824367 -27.505079)))  |
| 2430 | Barrio Sapucay  | Corrientes | Capital     | Laguna Brava | ((( -58.739176 -27.491353,-58.739058 -<br>27.490399,-58.737991 -27.490558,-58.737858 -<br>27.489933,-58.737786 -27.489601,-58.73711 -<br>27.489673,-58.737225 -27.490615,-58.737628 -<br>27.490599,-58.737821 -27.491541,-58.738112 -<br>27.491488,-58.738265 -27.491421,-58.739176 -<br>27.491353)))   |
| 2431 | Loteo Social 1  | Neuquén    | Confluencia | Neuquén      | ((( -68.116636 -38.929043,-68.116512 -<br>38.928981,-68.116133 -38.929111,-68.11543 -<br>38.929402,-68.115288 -38.929411,-68.115268 -<br>38.929524,-68.115423 -38.929536,-68.115575 -<br>38.929564,-68.115722 -38.929563,-68.116152 -<br>38.92974,-68.116371 -38.929672,-68.116511 -<br>38.929736,-68.117011 -38.929599,-68.116636 -<br>38.929043)))  |
| 2432 | Toma Alto Godoy | Neuquén    | Confluencia | Neuquén      | ((( -68.116501 -38.934213,-68.117227 -<br>38.934221,-68.117207 -38.93405,-68.116814 -<br>38.933517,-68.116655 -38.933251,-68.11661 -<br>38.932992,-68.116635 -38.932891,-68.116568 -<br>38.932868,-68.11653 -38.932812,-68.116518 -<br>38.932665,-68.116182 -38.932734,-68.115804 -<br>38.932862,-68.115186 -38.93334,-68.115346 -<br>38.93352,-68.115895 -38.933836,-68.116318 -<br>38.934133,-68.116501 -38.934213)))   |
| 2433 | Auka Mawida     | Neuquén    | Confluencia | Neuquén      | ((( -68.076489 -38.941381,-68.075938 -<br>38.942073,-68.075907 -38.942536,-68.076298 -<br>38.942578,-68.076426 -38.942801,-68.076687 -<br>38.942836,-68.076685 -38.942969,-68.077627 -<br>38.94344,-68.077926 -38.943379,-68.079012 -<br>38.942888,-68.079003 -38.942557,-68.079156 -<br>38.942428,-68.078616 -38.942073,-68.077702 -<br>38.941678,-68.076857 -38.941419,-68.076489 -<br>38.941381)))   |
| 2434 | Dos de Mayo     | Neuquén    | Confluencia | Neuquén      | ((( -68.128246 -38.923521,-68.128706 -<br>38.92479,-68.127427 -38.924848,-68.126654 -<br>38.924848,-68.126366 -38.924873,-68.126162 -<br>38.924659,-68.126115 -38.924457,-68.126114 -<br>38.924065,-68.126199 -38.923942,-68.126227 -<br>38.923855,-68.126165 -38.923735,-68.125749 -<br>38.923398,-68.125619 -38.923258,-68.125506 -<br>38.923065,-68.125464 -38.922568,-68.125408 -<br>38.92219,-68.125268 -38.921733,-68.125183 -<br>38.921101,-68.125207 -38.920982,-68.125157 -<br>38.920476,-68.125266 -38.920412,-68.125689 -<br>38.920312,-68.125809 -38.920398,-68.125782 -<br>38.920724,-68.125851 -38.921287,-68.12623 -<br>38.921198,-68.127023 -38.921845,-68.127307 - |



*[Firma manuscrita]*



Congreso de la Nación

13-PE-22  
OD 304  
351

|      |  |         |             |            |  |
|------|--|---------|-------------|------------|--|
|      |  |         |             |            | 38.922044,-68.128163 -38.923024,-68.128246 -38.923521)))   |
| 2435 | Estrella Federal                       | Neuquén | Confluencia | Neuquén    | ((( -68.094727 -38.936136,-68.094615 -38.936214,-68.094474 -38.936312,-68.094807 -38.936465,-68.095183 -38.936336,-68.097107 -38.935928,-68.097225 -38.936031,-68.097846 -38.935745,-68.097589 -38.935337,-68.097543 -38.935141,-68.097551 -38.934899,-68.098089 -38.93482,-68.098687 -38.934855,-68.098854 -38.934805,-68.098741 -38.934542,-68.097529 -38.934617,-68.097012 -38.93447,-68.097044 -38.934422,-68.096543 -38.934198,-68.096598 -38.934124,-68.096302 -38.933936,-68.095903 -38.934323,-68.095328 -38.934061,-68.095099 -38.934346,-68.095713 -38.934567,-68.095647 -38.934626,-68.09576 -38.934857,-68.096339 -38.93483,-68.096416 -38.934751,-68.09686 -38.935,-68.097262 -38.935324,-68.096961 -38.93554,-68.094727 -38.936136)))  |
| 2437 | Costa Barda                            | Neuquén | Confluencia | Centenario | ((( -68.140212 -38.819049,-68.140015 -38.818888,-68.139633 -38.818531,-68.139483 -38.818512,-68.138542 -38.820315,-68.138857 -38.820434,-68.139177 -38.819816,-68.140212 -38.819049)))   |
| 2438 | Valentina Sur Rural Sector La Costa    | Neuquén | Confluencia | Neuquén    | ((( -68.109768 -38.970589,-68.10887 -38.971336,-68.108976 -38.971408,-68.10975 -38.971266,-68.110251 -38.971304,-68.110459 -38.97132,-68.110556 -38.971355,-68.110675 -38.971273,-68.109768 -38.970589)))  |
| 2439 | Vista Hermosa 2                        | Neuquén | Confluencia | Centenario | ((( -68.157265 -38.817888,-68.160102 -38.820336,-68.160113 -38.820363,-68.162077 -38.82211,-68.162212 -38.822291,-68.162734 -38.821966,-68.162392 -38.821605,-68.163176 -38.821139,-68.162993 -38.820843,-68.163262 -38.820639,-68.162262 -38.81963,-68.162771 -38.819179,-68.162137 -38.818637,-68.162511 -38.818262,-68.16206 -38.817946,-68.161194 -38.818891,-68.160845 -38.818602,-68.159375 -38.817933,-68.158393 -38.817472,-68.157869 -38.81745,-68.157248 -38.817872,-68.157265 -38.817888)))   |
| 2440 | Valentina Norte Rural Sector Los Homos | Neuquén | Confluencia | Neuquén    | ((( -68.177809 -38.919548,-68.176768 -38.918905,-68.176049 -38.918594,-68.174898 -38.917978,-68.1741 -38.917532,-68.173905 -38.917996,-68.174148 -38.918563,-68.174418 -38.919192,-68.174242 -38.919837,-68.174307 -38.919902,-68.174735 -38.91991,-68.175216 -38.919855,-68.17533 -38.919936,-68.175767 -38.919809,-68.176286 -38.919797,-68.176581 -38.92063,-68.175292 -38.920883,-68.174766 -38.920343,-68.174307 -38.920448,-68.174287 -38.920354,-68.174707 -38.920204,-68.174712 -38.919955,-68.174351 -38.919932,-68.174199 -38.920033,-68.173996 -38.919509,-68.173279 -38.919079,-68.170672 -38.920637,-68.169907 -38.920911,-68.169369 -38.921021,-68.169057 -38.921357,-68.168669 -38.92136,-68.167665 -38.921172,-68.166925 -38.921679,-68.166592 -38.922387,-68.166439 -38.922756,-68.165776 - |



*[Firmas manuscritas]*



Congreso de la Nación

13-PE-22

OD 304

352

|      |                       |         |             |         |   |
|------|-----------------------|---------|-------------|---------|---|
|      |                       |         |             |         | 38.922869,-68.164685 -38.923357,-68.165516 -<br>38.92442,-68.162694 -38.924562,-68.162111 -<br>38.924551,-68.161793 -38.925416,-68.161646 -<br>38.925816,-68.161456 -38.926331,-68.161554 -<br>38.926769,-68.160603 -38.927715,-68.160369 -<br>38.927958,-68.160583 -38.928477,-68.160878 -<br>38.929263,-68.161017 -38.929637,-68.160835 -<br>38.929784,-68.161779 -38.930063,-68.161901 -<br>38.930073,-68.162153 -38.930187,-68.162719 -<br>38.930478,-68.162988 -38.930529,-68.165721 -<br>38.931077,-68.169391 -38.931806,-68.169178 -<br>38.930714,-68.16963 -38.93063,-68.169646 -<br>38.929654,-68.176434 -38.928615,-68.177236 -<br>38.928369,-68.177136 -38.927856,-68.177173 -<br>38.926979,-68.177181 -38.926401,-68.177298 -<br>38.925249,-68.177369 -38.924314,-68.177445 -<br>38.923768,-68.177633 -38.921991,-68.17773 -<br>38.920964,-68.1778 -38.91978,-68.177809 -<br>38.919548))) |
| 2441 | Itati                 | Neuquén | Confluencia | Neuquén | (((68.106431 -38.934816,-68.106452 -<br>38.935286,-68.106201 -38.935439,-68.106271 -<br>38.935556,-68.106691 -38.935675,-68.108088 -<br>38.935557,-68.108115 -38.935667,-68.108673 -<br>38.935636,-68.108742 -38.935513,-68.109234 -<br>38.935427,-68.10933 -38.935279,-68.109299 -<br>38.934789,-68.106431 -38.934816)))   |
| 2442 | Primero de Septiembre | Neuquén | Confluencia | Neuquén | (((68.136329 -38.932318,-68.136772 -<br>38.930593,-68.136559 -38.930574,-68.136447 -<br>38.931055,-68.136211 -38.931224,-68.135968 -<br>38.931372,-68.135713 -38.931524,-68.13546 -<br>38.931784,-68.135457 -38.931929,-68.1356 -<br>38.932128,-68.135729 -38.932158,-68.135716 -<br>38.932275,-68.136329 -38.932318)))   |
| 2443 | Sector Peumayén       | Neuquén | Confluencia | Neuquén | (((68.128246 -38.923521,-68.128896 -<br>38.925315,-68.128979 -38.925493,-68.129031 -<br>38.926856,-68.129063 -38.927201,-68.129143 -<br>38.927199,-68.129325 -38.927725,-68.132245 -<br>38.927796,-68.132237 -38.927722,-68.132584 -<br>38.926831,-68.132706 -38.926672,-68.132905 -<br>38.926285,-68.132924 -38.925882,-68.134922 -<br>38.92588,-68.134948 -38.925554,-68.133637 -<br>38.925032,-68.132115 -38.924119,-68.12999 -<br>38.923501,-68.129714 -38.923479,-68.128246 -<br>38.923521)))  |
| 2444 | Toma 9 de Febrero     | Neuquén | Confluencia | Neuquén | (((68.13455 -38.93445,-68.134872 -38.933819,-<br>68.135967 -38.933799,-68.135691 -38.93445,-<br>68.13455 -38.93445)))   |
| 2445 | Tronador Al Fondo     | Neuquén | Confluencia | Neuquén | (((68.034355 -38.975341,-68.033991 -<br>38.97537,-68.033736 -38.975652,-68.032178 -<br>38.975115,-68.031816 -38.974782,-68.031743 -<br>38.974426,-68.031724 -38.973924,-68.031839 -<br>38.973918,-68.031844 -38.973818,-68.032212 -<br>38.973805,-68.032216 -38.973646,-68.032403 -<br>38.973646,-68.032406 -38.973613,-68.032549 -<br>38.973611,-68.032551 -38.973581,-68.032669 -<br>38.973582,-68.032653 -38.973964,-68.034332 -<br>38.973999,-68.034355 -38.975341)))   |



*[Firma manuscrita]*





Congreso de la Nación

13-PE-22  
OD 304  
353

|      |   |         |             |         |   |
|------|---|---------|-------------|---------|---|
| 2446 | Bouquet Roldán<br>Sector Jóvenes<br>Sin Techo | Neuquén | Confluencia | Neuquén | (((68.089809 -38.956474,-68.089791 -<br>38.956095,-68.086962 -38.956094,-68.085434 -<br>38.956116,-68.085355 -38.956088,-68.08527 -<br>38.956118,-68.084329 -38.956132,-68.084345 -<br>38.95656,-68.087261 -38.956517,-68.089809 -<br>38.956474)))  |
| 2447 | Toma Norte                                    | Neuquén | Confluencia | Neuquén | (((68.118315 -38.925016,-68.118124 -<br>38.924902,-68.117897 -38.925081,-68.117638 -<br>38.925324,-68.117273 -38.925374,-68.117245 -<br>38.925244,-68.116908 -38.925145,-68.116583 -<br>38.925112,-68.116558 -38.925021,-68.11634 -<br>38.925024,-68.116326 -38.92518,-68.116226 -<br>38.925295,-68.115973 -38.925332,-68.115512 -<br>38.92543,-68.115608 -38.925679,-68.115458 -<br>38.925764,-68.115241 -38.926045,-68.115545 -<br>38.926319,-68.115225 -38.926428,-68.115386 -<br>38.926689,-68.117602 -38.925706,-68.118315 -<br>38.925016)))   |
| 2448 | Toma Pacífica                                 | Neuquén | Confluencia | Neuquén | (((68.095254 -38.94572,-68.096242 -<br>38.945578,-68.097288 -38.945461,-68.098816 -<br>38.945113,-68.098334 -38.94412,-68.098275 -<br>38.94396,-68.097859 -38.943894,-68.09695 -<br>38.943734,-68.096949 -38.943752,-68.096956 -<br>38.943781,-68.097003 -38.944009,-68.096766 -<br>38.944047,-68.0968 -38.944181,-68.096416 -<br>38.944312,-68.095784 -38.944574,-68.094678 -<br>38.944952,-68.094795 -38.945413,-68.095045 -<br>38.945293,-68.095178 -38.945381,-68.095254 -<br>38.94572)))   |
| 2449 | Toma La Amistad                               | Neuquén | Confluencia | Neuquén | (((68.035602 -38.970928,-68.034286 -38.9709,-<br>68.034333 -38.971345,-68.035776 -38.971342,-<br>68.035764 -38.970975,-68.035602 -38.970928)))  |
| 2450 | Toma Limay                                    | Neuquén | Confluencia | Neuquén | (((68.069213 -38.96918,-68.069243 -<br>38.969967,-68.069464 -38.969983,-68.06965 -<br>38.969793,-68.069876 -38.969572,-68.069819 -<br>38.969168,-68.069213 -38.96918)))   |
| 2451 | Toma La Familia                               | Neuquén | Confluencia | Neuquén | (((68.080113 -38.972666,-68.080117 -<br>38.972402,-68.080039 -38.972399,-68.080108 -<br>38.971128,-68.079686 -38.971059,-68.079014 -<br>38.971104,-68.078987 -38.972942,-68.07928 -<br>38.972935,-68.079287 -38.972668,-68.080113 -<br>38.972666)))   |
| 2452 | Toma Juvenil                                  | Neuquén | Confluencia | Neuquén | (((68.096669 -38.943678,-68.095472 -<br>38.943693,-68.095377 -38.943479,-68.095089 -<br>38.943504,-68.094508 -38.94374,-68.094331 -<br>38.943813,-68.093981 -38.94396,-68.094055 -<br>38.944119,-68.093974 -38.944354,-68.093795 -<br>38.944456,-68.093786 -38.944597,-68.093897 -<br>38.944736,-68.094032 -38.944915,-68.094148 -<br>38.945038,-68.094262 -38.945076,-68.094422 -<br>38.945042,-68.09446 -38.945008,-68.094538 -<br>38.944909,-68.094543 -38.944907,-68.094548 -<br>38.944899,-68.094555 -38.944887,-68.09474 -<br>38.94471,-68.096107 -38.944256,-68.096149 -<br>38.944176,-68.096244 -38.944194,-68.096666 -<br>38.944074,-68.096946 -38.943979,-68.096974 -<br>38.943923,-68.096922 -38.943708,-68.096669 - |



*[Firma manuscrita]*



*Congreso de la Nación*

13-PE-22  
OD 304  
354

|      |                          |         |             |                    |  |
|------|--------------------------|---------|-------------|--------------------|--|
|      |                          |         |             |                    | 38.943678)))   |
| 2453 | Virgen de Luján          | Neuquén | Confluencia | Neuquén            | (((−68.027322 −38.947785,−68.027354 −38.948001,−68.027991 −38.947944,−68.028389 −38.94791,−68.028852 −38.947746,−68.030245 −38.947233,−68.02993 −38.946708,−68.02938 −38.946919,−68.028797 −38.947156,−68.027935 −38.9475,−68.027322 −38.947785)))   |
| 2454 | Nueva España             | Neuquén | Confluencia | Centenario         | (((−68.093892 −38.888973,−68.093604 −38.888693,−68.091218 −38.89055,−68.090929 −38.890683,−68.090701 −38.890803,−68.0898 −38.891337,−68.089102 −38.891851,−68.088988 −38.891978,−68.09005 −38.892275,−68.090126 −38.89266,−68.090501 −38.892529,−68.090462 −38.892196,−68.090307 −38.891948,−68.090496 −38.891724,−68.090881 −38.89122,−68.091396 −38.890905,−68.092187 −38.890662,−68.093892 −38.888973)))  |
| 2455 | Parque La Reserva        | Neuquén | Confluencia | Vista Alegre Norte | (((−68.180322 −38.724445,−68.179356 −38.725643,−68.182308 −38.726248,−68.183179 −38.725051,−68.183031 −38.724319,−68.180366 −38.72435,−68.180322 −38.724445)),(−68.177645 −38.726959,−68.177707 −38.72609,−68.17601 −38.726326,−68.176073 −38.72672,−68.176755 −38.727073,−68.177447 −38.727183,−68.177645 −38.726959)))   |
| 2456 | El Aeropuerto            | Neuquén | Confluencia | Neuquén            | (((−68.13322 −38.95288,−68.133838 −38.953134,−68.135378 −38.954326,−68.13617 −38.954666,−68.136568 −38.954765,−68.136798 −38.954815,−68.13722 −38.954833,−68.137284 −38.954743,−68.134916 −38.953133,−68.133451 −38.952178,−68.13322 −38.95288)))  |
| 2457 | Toma Obrador             | Neuquén | Confluencia | Neuquén            | (((−68.127213 −38.933931,−68.127867 −38.933929,−68.127865 −38.933817,−68.127804 −38.933234,−68.127755 −38.932435,−68.126813 −38.932469,−68.126819 −38.932918,−68.127234 −38.932921,−68.127276 −38.933712,−68.127215 −38.933715,−68.127213 −38.933931)))  |
| 2458 | Sector Toma Argentina II | Neuquén | Confluencia | Neuquén            | (((−68.127647 −38.932374,−68.127824 −38.931995,−68.127901 −38.931513,−68.127737 −38.931312,−68.127883 −38.931114,−68.128115 −38.930823,−68.128161 −38.930599,−68.12785 −38.930623,−68.127785 −38.930902,−68.12746 −38.93092,−68.127472 −38.932376,−68.127647 −38.932374)))   |
| 2459 | Siete de Mayo            | Neuquén | Confluencia | Neuquén            | (((−68.127497 −38.925268,−68.127427 −38.924848,−68.126654 −38.924848,−68.126273 −38.924881,−68.126064 −38.924778,−68.125937 −38.924648,−68.125767 −38.924225,−68.125007 −38.924276,−68.124216 −38.924306,−68.124207 −38.923996,−68.124171 −38.923736,−68.123935 −38.923273,−68.123168 −38.923421,−68.122746 −38.923549,−68.122759 −38.924174,−68.122753 −38.924579,−68.122112 −38.92494,−68.121842 −38.925106,−68.122058 −38.925415,−68.122319 −38.925846,−68.122507 −38.926176,−68.122643 − |





Congreso de la Nación

13-PE-22

OD 304

355

|      |                               |         |             |          |  |
|------|-------------------------------|---------|-------------|----------|--|
|      |                               |         |             |          | 38.926331,-68.122814 -38.926703,-68.123278 -<br>38.92754,-68.123593 -38.928149,-68.124325 -<br>38.929654,-68.12809 -38.929609,-68.128467 -<br>38.929635,-68.128294 -38.928879,-68.12968 -<br>38.928732,-68.12914 -38.927199,-68.127698 -<br>38.927226,-68.127673 -38.927098,-68.127777 -<br>38.926744,-68.127869 -38.926296,-68.127892 -<br>38.926077,-68.127879 -38.9258,-68.127851 -<br>38.925615,-68.127497 -38.925268)))   |
| 2460 | Colonia Rural Nueva Esperanza | Neuquén | Confluencia | Neuquén  | (((-68.137716 -38.903092,-68.150131 -<br>38.906594,-68.157576 -38.900661,-68.142434 -<br>38.889187,-68.140553 -38.889834,-68.137279 -<br>38.890973,-68.132417 -38.892691,-68.128998 -<br>38.893862,-68.128842 -38.893892,-68.123943 -<br>38.89564,-68.122564 -38.8963,-68.120562 -<br>38.89761,-68.118851 -38.899197,-68.118367 -<br>38.899696,-68.118297 -38.899863,-68.130605 -<br>38.899425,-68.134067 -38.902491,-68.134454 -<br>38.903146,-68.137716 -38.903092)))  |
| 2461 | Sector Tres Arroyos           | Neuquén | Confluencia | Neuquén  | (((-68.028751 -38.970134,-68.028784 -<br>38.97092,-68.030461 -38.970897,-68.030492 -<br>38.970844,-68.03085 -38.970831,-68.03264 -<br>38.970833,-68.032867 -38.970769,-68.033288 -<br>38.97077,-68.033799 -38.970766,-68.033796 -<br>38.970621,-68.031807 -38.970423,-68.03023 -<br>38.970286,-68.028751 -38.970134)))   |
| 2462 | Complejo Paimún               | Neuquén | Confluencia | Neuquén  | (((-68.029263 -38.974279,-68.029219 -<br>38.973884,-68.028652 -38.973905,-68.02864 -<br>38.973449,-68.028733 -38.973423,-68.028712 -<br>38.972415,-68.028677 -38.970928,-68.02962 -<br>38.970912,-68.030026 -38.970907,-68.030488 -<br>38.970901,-68.030501 -38.972382,-68.031209 -<br>38.972383,-68.031211 -38.972437,-68.031295 -<br>38.972569,-68.031288 -38.97268,-68.030939 -<br>38.972761,-68.030907 -38.973349,-68.030739 -<br>38.973342,-68.030742 -38.973767,-68.030437 -<br>38.973778,-68.030133 -38.973952,-68.030059 -<br>38.974143,-68.029844 -38.974181,-68.029263 -<br>38.974279))) |
| 2463 | Los Hijos de La Esperanza     | Neuquén | Confluencia | Plottier | (((-68.264159 -38.947727,-68.262839 -<br>38.947631,-68.262495 -38.950434,-68.263683 -<br>38.950508,-68.264159 -38.947727)))  |
| 2464 | Bardas Soleadas               | Neuquén | Confluencia | Plottier | (((-68.249605 -38.933618,-68.255091 -<br>38.934186,-68.255379 -38.934039,-68.255413 -<br>38.931081,-68.255347 -38.930258,-68.252027 -<br>38.930256,-68.249453 -38.930271,-68.249481 -<br>38.93133,-68.249292 -38.931907,-68.249343 -<br>38.932566,-68.249622 -38.932628,-68.249605 -<br>38.933618)))   |
| 2465 | Gran Plottier                 | Neuquén | Confluencia | Plottier | (((-68.237561 -38.946943,-68.237553 -<br>38.945441,-68.235048 -38.945454,-68.23501 -<br>38.946964,-68.237561 -38.946943)))   |
| 2466 | Colonia Evita                 | Neuquén | Confluencia | Plottier | (((-68.218287 -38.932687,-68.215694 -<br>38.932705,-68.215758 -38.935187,-68.218241 -<br>38.935145,-68.218287 -38.932687)))  |



*[Firmas manuscritas]*



Congreso de la Nación

13-PE-22  
OD 304  
356

|      |                    |         |             |           |   |
|------|--------------------|---------|-------------|-----------|---|
| 2467 | Espartaco          | Neuquén | Confluencia | Neuquén   | (((68.080466 -38.933205,-68.079976 -<br>38.932899,-68.079756 -38.932715,-68.07967 -<br>38.932507,-68.079535 -38.932223,-68.079124 -<br>38.932354,-68.079259 -38.932769,-68.079553 -<br>38.933086,-68.079814 -38.933276,-68.079336 -<br>38.93331,-68.078339 -38.93249,-68.078212 -<br>38.932466,-68.07791 -38.932642,-68.078185 -<br>38.932916,-68.07841 -38.933088,-68.078857 -<br>38.933444,-68.079581 -38.934211,-68.079492 -<br>38.934459,-68.079539 -38.934494,-68.079731 -<br>38.934533,-68.079988 -38.934547,-68.080252 -<br>38.934769,-68.080482 -38.934554,-68.08068 -<br>38.934293,-68.080726 -38.93391,-68.080803 -<br>38.933701,-68.081071 -38.93345,-68.081087 -<br>38.933378,-68.08111 -38.933355,-68.081192 -<br>38.933289,-68.081116 -38.933243,-68.080995 -<br>38.933232,-68.080466 -38.933205)))   |
| 2468 | Monte Hermoso      | Neuquén | Confluencia | Cutral Co | (((69.224029 -38.959883,-69.223012 -<br>38.959639,-69.222714 -38.960842,-69.222287 -<br>38.960782,-69.222191 -38.961379,-69.22266 -<br>38.961412,-69.222503 -38.961945,-69.223167 -<br>38.962063,-69.22253 -38.963659,-69.225479 -<br>38.964113,-69.225486 -38.964114,-69.226591 -<br>38.965353,-69.230145 -38.965656,-69.230031 -<br>38.966305,-69.235921 -38.966935,-69.235684 -<br>38.968009,-69.23654 -38.96815,-69.237981 -<br>38.968267,-69.23809 -38.967228,-69.23862 -<br>38.967282,-69.239618 -38.960754,-69.240543 -<br>38.96086,-69.240248 -38.959378,-69.239948 -<br>38.958984,-69.240082 -38.958576,-69.240026 -<br>38.957969,-69.241159 -38.955271,-69.239446 -<br>38.95492,-69.23943 -38.95443,-69.237323 -<br>38.950828,-69.236214 -38.950764,-69.233499 -<br>38.952246,-69.233284 -38.9545,-69.233396 -<br>38.95479,-69.233295 -38.956444,-69.233018 -<br>38.958362,-69.22504 -38.957345,-69.224141 -<br>38.957953,-69.22354 -38.958625,-69.224423 -<br>38.958871,-69.224288 -38.959229,-69.223599 -<br>38.959157,-69.223506 -38.959409,-69.224173 -<br>38.959521,-69.224029 -38.959883))) |
| 2469 | Filidei Sur        | Neuquén | Confluencia | Cutral Co | (((69.25023 -38.909414,-69.24607 -38.907952,-<br>69.24502 -38.90803,-69.244632 -38.908281,-<br>69.24184 -38.910841,-69.24289 -38.91141,-<br>69.240923 -38.913322,-69.243138 -38.914674,-<br>69.244428 -38.913572,-69.244734 -38.913762,-<br>69.245883 -38.914569,-69.246058 -38.914456,-<br>69.247564 -38.914842,-69.247888 -38.913582,-<br>69.248365 -38.912896,-69.25023 -38.909414)))  |
| 2470 | Nuevo Amanecer     | Neuquén | Confluencia | Neuquén   | (((68.096001 -38.941096,-68.096694 -<br>38.940879,-68.096427 -38.940177,-68.096055 -<br>38.939969,-68.095777 -38.939929,-68.095666 -<br>38.940052,-68.095698 -38.940172,-68.095577 -<br>38.940256,-68.095683 -38.940674,-68.096001 -<br>38.941096)))  |
| 2471 | Toma La Franja     | Neuquén | Confluencia | Neuquén   | (((68.129874 -38.947412,-68.129867 -<br>38.947011,-68.122945 -38.947013,-68.122928 -<br>38.947537,-68.129874 -38.947412)))  |
| 2472 | Sector Monte Sinai | Neuquén | Confluencia | Neuquén   | (((68.099406 -38.935492,-68.099375 -<br>38.935595,-68.099353 -38.935837,-68.099063 -  |



x  
*[Firma manuscrita]*



Congreso de la Nación

13-PE-22

OD 304

357

|      |                             |         |             |            |  |
|------|-----------------------------|---------|-------------|------------|--|
|      |                             |         |             |            | 38.93602,-68.098936 -38.935959,-68.098674 -<br>38.936038,-68.09907 -38.936874,-68.099228 -<br>38.93743,-68.099506 -38.937399,-68.099532 -<br>38.937696,-68.099805 -38.93775,-68.100523 -<br>38.937678,-68.100506 -38.936877,-68.100093 -<br>38.936832,-68.099968 -38.936544,-68.099962 -<br>38.935299,-68.09926 -38.935251,-68.099245 -<br>38.935276,-68.099406 -38.935492)))  |
| 2473 | Los Hornitos                | Neuquén | Confluencia | Neuquén    | (((68.149286 -38.933768,-68.149207 -<br>38.933052,-68.14833 -38.933268,-68.148367 -<br>38.932332,-68.148378 -38.93212,-68.145609 -<br>38.9323,-68.144356 -38.93245,-68.141941 -<br>38.932888,-68.140974 -38.933249,-68.140454 -<br>38.933418,-68.140454 -38.933475,-68.13792 -<br>38.934266,-68.138018 -38.934715,-68.140326 -<br>38.933931,-68.140909 -38.934991,-68.140181 -<br>38.935134,-68.140252 -38.93539,-68.142768 -<br>38.935318,-68.142628 -38.93477,-68.143158 -<br>38.934648,-68.14319 -38.934815,-68.143522 -<br>38.934727,-68.143517 -38.934994,-68.144574 -<br>38.934699,-68.144526 -38.934329,-68.144796 -<br>38.934269,-68.146904 -38.93373,-68.147043 -<br>38.934223,-68.147399 -38.93422,-68.147367 -<br>38.934109,-68.14878 -38.933816,-68.148937 -<br>38.934797,-68.149407 -38.934748,-68.149286 -<br>38.933768))) |
| 2474 | Tierras Nuevas Para Neuquén | Neuquén | Confluencia | Neuquén    | (((68.148111 -38.927694,-68.148107 -<br>38.928332,-68.148555 -38.928136,-68.150465 -<br>38.927438,-68.150012 -38.926287,-68.148288 -<br>38.926942,-68.148081 -38.927378,-68.148111 -<br>38.927694)))   |
| 2475 | La Huerta                   | Neuquén | Confluencia | Neuquén    | (((68.086722 -38.907105,-68.086487 -<br>38.907458,-68.085853 -38.907246,-68.085627 -<br>38.907488,-68.084889 -38.908908,-68.086813 -<br>38.909059,-68.087176 -38.908846,-68.088243 -<br>38.907316,-68.086722 -38.907105)))   |
| 2476 | Sector La Familia           | Neuquén | Confluencia | Neuquén    | (((68.039734 -38.964827,-68.043949 -<br>38.964852,-68.04398 -38.962608,-68.039691 -<br>38.962579,-68.039734 -38.964827)))  |
| 2477 | Loteo Social 2              | Neuquén | Confluencia | Neuquén    | (((68.110268 -38.925489,-68.110513 -<br>38.925853,-68.110514 -38.926112,-68.111075 -<br>38.926247,-68.111006 -38.926565,-68.112351 -<br>38.92698,-68.112662 -38.927279,-68.113589 -<br>38.926897,-68.112149 -38.925006,-68.111178 -<br>38.92517,-68.110268 -38.925489)))   |
| 2478 | Almafuerte 2                | Neuquén | Confluencia | Neuquén    | (((68.159156 -38.928249,-68.159343 -<br>38.929862,-68.160932 -38.929702,-68.161017 -<br>38.929637,-68.160583 -38.928477,-68.160415 -<br>38.928088,-68.16039 -38.928035,-68.159773 -<br>38.927757,-68.159566 -38.928002,-68.159304 -<br>38.92812,-68.159209 -38.928173,-68.159156 -<br>38.928249)))   |
| 2479 | Nueva España                | Neuquén | Confluencia | Centenario | (((68.081926 -38.898377,-68.082904 -<br>38.89766,-68.08273 -38.897549,-68.081762 -<br>38.898265,-68.081926 -38.898377)))   |



*[Firmas manuscritas]*



Congreso de la Nación

13-PE-22  
OD 304  
358

|      |                            |         |             |            |  |
|------|----------------------------|---------|-------------|------------|--|
| 2482 | Newen Che                  | Neuquén | Confluencia | Neuquén    | (((68.110513 -38.926181,-68.110371 - 38.926041,-68.110444 -38.925879,-68.110212 - 38.92549,-68.109391 -38.925747,-68.109266 - 38.925735,-68.109002 -38.925839,-68.109151 - 38.926107,-68.109596 -38.926223,-68.109501 - 38.926311,-68.109747 -38.926657,-68.109612 - 38.927043,-68.10944 -38.927243,-68.109399 - 38.927755,-68.10957 -38.927889,-68.11024 - 38.928099,-68.110665 -38.927194,-68.110854 - 38.926763,-68.111023 -38.92641,-68.110984 - 38.926292,-68.110513 -38.926181)))  |
| 2485 | Toma Rincón del Valle      | Neuquén | Confluencia | Neuquén    | (((68.099351 -38.932665,-68.099401 - 38.932514,-68.098297 -38.931674,-68.098202 - 38.931754,-68.098198 -38.931752,-68.097748 - 38.931558,-68.09752 -38.931359,-68.097458 - 38.931139,-68.097717 -38.930843,-68.100307 - 38.932492,-68.099999 -38.932824,-68.09996 - 38.932981,-68.099824 -38.933039,-68.099351 - 38.932665)))  |
| 2487 | La Canchita                | Neuquén | Confluencia | Neuquén    | (((68.125207 -38.946045,-68.125205 - 38.946896,-68.125241 -38.946942,-68.126232 - 38.946956,-68.126278 -38.946936,-68.126293 - 38.94609,-68.126235 -38.946029,-68.125248 - 38.946002,-68.125207 -38.946045)))  |
| 2488 | 26 de Agosto Segunda Etapa | Neuquén | Confluencia | Neuquén    | (((68.125641 -38.938696,-68.128259 - 38.938047,-68.128014 -38.937357,-68.126802 - 38.937828,-68.125576 -38.938416,-68.125641 - 38.938696)))  |
| 2489 | Eluney                     | Neuquén | Confluencia | Centenario | (((68.157118 -38.822367,-68.160102 - 38.820336,-68.159198 -38.819558,-68.158296 - 38.818781,-68.157265 -38.817888,-68.156672 - 38.818294,-68.154803 -38.819673,-68.156593 - 38.821293,-68.15669 -38.821344,-68.156947 - 38.822025,-68.157118 -38.822367)))   |
| 2490 | Ocho de Agosto             | Neuquén | Confluencia | Centenario | (((68.155351 -38.838209,-68.15468 - 38.838656,-68.155195 -38.839151,-68.154848 - 38.839415,-68.153812 -38.838491,-68.15487 - 38.837774,-68.155272 -38.837497,-68.155709 - 38.837856,-68.1563 -38.837453,-68.153774 - 38.835216,-68.153135 -38.835678,-68.152918 - 38.835511,-68.150885 -38.836971,-68.151329 - 38.837233,-68.154562 -38.840075,-68.154527 - 38.840156,-68.156038 -38.840495,-68.158148 - 38.839084,-68.157613 -38.838595,-68.156937 - 38.839106,-68.156562 -38.838799,-68.156237 - 38.839042,-68.155655 -38.838513,-68.1567 - 38.837804,-68.156519 -38.837636,-68.15553 - 38.838372,-68.155351 -38.838209))) |
| 2491 | La Roca                    | Neuquén | Confluencia | Neuquén    | (((68.102185 -38.93714,-68.102552 -38.93761 - 68.103237 -38.937074,-68.103127 -38.936967 - 68.103146 -38.936557,-68.103107 -38.935868 - 68.101845 -38.935921,-68.101873 -38.936838 - 68.102096 -38.937104,-68.102185 -38.93714)))  |
| 2492 | Atahualpa Yupanqui         | Neuquén | Confluencia | Neuquén    | (((68.081369 -38.936101,-68.081463 - 38.935505,-68.081288 -38.933331,-68.081192 -  |



x [Firma]



Congreso de la Nación

13-PE-22  
OD 304  
359

|      |                       |           |              |            |   |
|------|-----------------------|-----------|--------------|------------|---|
|      |                       |           |              |            | 38.933289,-68.08111 -38.933355,-68.081087 -<br>38.933378,-68.081071 -38.93345,-68.081121 -<br>38.934274,-68.080916 -38.934579,-68.081035 -<br>38.934604,-68.081091 -38.934727,-68.08103 -<br>38.935065,-68.081236 -38.935436,-68.081088 -<br>38.936012,-68.080678 -38.935983,-68.080353 -<br>38.93631,-68.080063 -38.936293,-68.079979 -<br>38.936318,-68.079721 -38.936359,-68.079687 -<br>38.936656,-68.079565 -38.93675,-68.079805 -<br>38.936948,-68.080358 -38.936837,-68.080495 -<br>38.936738,-68.080772 -38.936509,-68.081019 -<br>38.936495,-68.080992 -38.936388,-68.080816 -<br>38.936331,-68.080742 -38.936318,-68.081106 -<br>38.936193,-68.08126 -38.936546,-68.081217 -<br>38.936728,-68.080959 -38.936769,-68.080782 -<br>38.936884,-68.081049 -38.937334,-68.081212 -<br>38.937337,-68.08136 -38.937207,-68.081575 -<br>38.936535,-68.081369 -38.936101)))   |
| 2493 | Ruca Antu             | Neuquén   | Confluencia  | Neuquén    | (((-68.106592 -38.901799,-68.106966 -<br>38.902572,-68.107241 -38.902432,-68.107542 -<br>38.902819,-68.107645 -38.903038,-68.107851 -<br>38.903563,-68.107378 -38.903713,-68.106746 -<br>38.90293,-68.106309 -38.903133,-68.105527 -<br>38.902119,-68.098103 -38.904672,-68.097927 -<br>38.905108,-68.097177 -38.905233,-68.099002 -<br>38.90645,-68.097813 -38.907588,-68.096068 -<br>38.906576,-68.094782 -38.907385,-68.095187 -<br>38.907827,-68.094697 -38.908136,-68.093105 -<br>38.908035,-68.093125 -38.908481,-68.092511 -<br>38.908483,-68.091601 -38.908205,-68.09007 -<br>38.909106,-68.090039 -38.90931,-68.093628 -<br>38.909686,-68.099411 -38.909927,-68.103094 -<br>38.910126,-68.103654 -38.910116,-68.103828 -<br>38.910051,-68.104143 -38.910024,-68.10496 -<br>38.910104,-68.106417 -38.908922,-68.110625 -<br>38.905651,-68.10981 -38.903096,-68.108865 -<br>38.902044,-68.108534 -38.901186,-68.106592 -<br>38.901799))) |
| 2494 | Bicentenario          | Río Negro | General Roca | Cipolletti | (((-68.006142 -38.949301,-68.006026 -<br>38.948803,-68.005849 -38.948341,-68.005197 -<br>38.948472,-68.00548 -38.949409,-68.005819 -<br>38.949373,-68.006142 -38.949301)))  |
| 2495 | Auca Liwen            | Río Negro | General Roca | Cipolletti | (((-68.004771 -38.947294,-68.005099 -<br>38.948324,-68.005953 -38.94815,-68.00558 -<br>38.947089,-68.004771 -38.947294)))   |
| 2496 | Barrio Mariano Moreno | Río Negro | General Roca | Cipolletti | (((-67.99259 -38.943024,-67.992241 -<br>38.943119,-67.992136 -38.942985,-67.991974 -<br>38.943017,-67.991639 -38.943099,-67.991828 -<br>38.943667,-67.992753 -38.943484,-67.99259 -<br>38.943024)))   |
| 2497 | Islas Malvinas        | Río Negro | General Roca | Allen      | (((-67.850216 -38.967842,-67.849581 -<br>38.964697,-67.850248 -38.963603,-67.850025 -<br>38.963509,-67.849072 -38.965108,-67.847747 -<br>38.967442,-67.846841 -38.968777,-67.846145 -<br>38.969539,-67.845318 -38.97054,-67.846042 -<br>38.970553,-67.845931 -38.970895,-67.845775 -<br>38.971381,-67.845762 -38.971738,-67.845788 -<br>38.971904,-67.845893 -38.972256,-67.850842 -<br>38.971287,-67.850243 -38.968775,-67.849981 -  |



*[Firma manuscrita]*



Congreso de la Nación

13-PE-22  
OD 304  
360

|      |                       |           |              |              |  |
|------|-----------------------|-----------|--------------|--------------|--|
|      |                       |           |              |              | 38.967931,-67.84999 -38.967918,-67.850216 -38.967842)))  |
| 2498 | El Progreso           | Río Negro | General Roca | Allen        | ((((-67.814044 -38.976344,-67.812348 -38.976538,-67.812595 -38.977397,-67.814137 -38.977156,-67.814044 -38.976344)))   |
| 2499 | Juventud Unida        | Río Negro | General Roca | Allen        | ((((-67.814652 -38.975364,-67.816119 -38.974559,-67.817119 -38.97396,-67.816346 -38.973028,-67.813726 -38.974451,-67.814026 -38.97564,-67.814652 -38.975364)))   |
| 2500 | El Triángulo          | Río Negro | General Roca | Allen        | ((((-67.821244 -38.972495,-67.820305 -38.973004,-67.820385 -38.973076,-67.821342 -38.972906,-67.821244 -38.972495)))   |
| 2501 | Calle Ciega           | Río Negro | General Roca | Allen        | ((((-67.802624 -39.019532,-67.802819 -39.020693,-67.80363 -39.024192,-67.804 -39.02415,-67.802983 -39.019604,-67.802624 -39.019532)))  |
| 2503 | Ampliación Chacamonte | Río Negro | General Roca | General Roca | ((((-67.639603 -39.04552,-67.627753 -39.047041,-67.628675 -39.051475,-67.635581 -39.050551,-67.635721 -39.051441,-67.634573 -39.051619,-67.634761 -39.052621,-67.633058 -39.052872,-67.633447 -39.055085,-67.633519 -39.055574,-67.641434 -39.0545,-67.639603 -39.04552),(-67.638877 -39.051591,-67.639201 -39.053113,-67.637483 -39.053348,-67.637189 -39.051856,-67.638877 -39.051591)))   |
| 2504 | Mar del Plata         | Río Negro | General Roca | General Roca | ((((-67.660286 -39.086289,-67.660012 -39.086323,-67.660551 -39.088781,-67.660861 -39.08873,-67.660286 -39.086289)))  |
| 2505 | Buenos Aires Chico    | Río Negro | General Roca | General Roca | ((((-67.673002 -39.087783,-67.672228 -39.087888,-67.672722 -39.089628,-67.672834 -39.090078,-67.672348 -39.090329,-67.672123 -39.090242,-67.671831 -39.090202,-67.6721 -39.089748,-67.672495 -39.089587,-67.672508 -39.089311,-67.671575 -39.089628,-67.671387 -39.089809,-67.671606 -39.090431,-67.671921 -39.090776,-67.672239 -39.090917,-67.673244 -39.090537,-67.673152 -39.089923,-67.673452 -39.090534,-67.673713 -39.090548,-67.674198 -39.090434,-67.675093 -39.090175,-67.675005 -39.089981,-67.674329 -39.089382,-67.673299 -39.089179,-67.673002 -39.087783))) |
| 2506 | Barrio Fiske Menuco   | Río Negro | General Roca | General Roca | ((((-67.556465 -39.015665,-67.556132 -39.014987,-67.555938 -39.014466,-67.555799 -39.013936,-67.555625 -39.012861,-67.555016 -39.013132,-67.554755 -39.01321,-67.553596 -39.013181,-67.552975 -39.013203,-67.55281 -39.013227,-67.552707 -39.013284,-67.552432 -39.01354,-67.552206 -39.013901,-67.550857 -39.014639,-67.550628 -39.014699,-67.550249 -39.014744,-67.54962 -39.014689,-67.548746 -39.014391,-67.548831 -39.015776,-67.549058 -39.016047,-67.54918 -39.016555,-67.549559 -39.018864,-67.556955 -39.017926,-67.556465 -                                      |



*[Firma manuscrita]*





Congreso de la Nación

13-PE-22

OD 304

361

|      |                     |           |              |                  |   |
|------|---------------------|-----------|--------------|------------------|---|
|      |                     |           |              |                  | 39.015665)))  |
| 2507 | Alameda             | Río Negro | General Roca | Cipolletti       | ((( -67.972541 -38.920563, -67.972556 -38.919458, -67.972628 -38.918908, -67.972693 -38.918907, -67.972706 -38.918702, -67.971011 -38.918718, -67.970932 -38.918823, -67.970945 -38.919424, -67.970435 -38.919434, -67.970466 -38.919685, -67.970841 -38.919676, -67.97089 -38.920575, -67.972541 -38.920563)))   |
| 2508 | Costa Sur           | Río Negro | General Roca | Cipolletti       | ((( -68.018592 -38.947802, -68.018407 -38.947645, -68.017418 -38.948399, -68.017326 -38.948294, -68.017105 -38.948423, -68.015924 -38.949103, -68.015133 -38.949452, -68.014655 -38.949702, -68.014345 -38.949799, -68.014495 -38.950233, -68.013171 -38.950998, -68.013349 -38.951181, -68.01437 -38.950823, -68.014695 -38.950937, -68.015815 -38.950544, -68.016293 -38.950167, -68.016743 -38.949711, -68.016987 -38.949471, -68.017925 -38.948412, -68.01832 -38.948063, -68.018592 -38.947802)))  |
| 2509 | Cuatro de Agosto    | Río Negro | General Roca | Cipolletti       | ((( -67.976093 -38.910092, -67.974858 -38.910084, -67.972879 -38.910138, -67.972896 -38.911382, -67.976045 -38.911403, -67.976093 -38.910092)))   |
| 2510 | Dos de Agosto       | Río Negro | General Roca | Cipolletti       | ((( -68.031494 -38.941577, -68.033902 -38.940679, -68.035909 -38.93724, -68.036357 -38.936353, -68.035989 -38.936352, -68.035952 -38.936437, -68.034359 -38.9374, -68.032382 -38.938211, -68.032082 -38.938286, -68.031874 -38.938437, -68.031497 -38.938252, -68.031382 -38.939004, -68.031302 -38.939401, -68.031397 -38.94029, -68.031326 -38.940324, -68.031494 -38.941577)))   |
| 2511 | Puente de Madera    | Río Negro | General Roca | Cipolletti       | ((( -67.943929 -38.926946, -67.943971 -38.939642, -67.944504 -38.939663, -67.944576 -38.92606, -67.943998 -38.926062, -67.943428 -38.925199, -67.943003 -38.925537, -67.943929 -38.926946)))  |
| 2512 | Primeros Pobladores | Río Negro | El Cuy       | Balsa Las Perlas | ((( -68.130712 -38.987537, -68.131404 -38.988131, -68.134762 -38.98701, -68.134644 -38.986572, -68.135175 -38.986518, -68.135363 -38.987452, -68.138539 -38.986834, -68.137984 -38.986001, -68.136093 -38.986359, -68.135899 -38.98519, -68.135428 -38.98522, -68.135399 -38.985727, -68.13476 -38.98581, -68.134266 -38.986, -68.13396 -38.985573, -68.134495 -38.985297, -68.13509 -38.985006, -68.13578 -38.984715, -68.136179 -38.984173, -68.136273 -38.983907, -68.136259 -38.98364, -68.130288 -38.986087, -68.126734 -38.987101, -68.126568 -38.987222, -68.127509 -38.988972, -68.12959 -38.988279, -68.130712 -38.987537))) |
| 2513 | Parque              | Río Negro | El Cuy       | Balsa Las Perlas | ((( -68.130531 -38.988407, -68.130705 -38.988299, -68.130815 -38.988215, -68.131167 -38.987969, -68.130902 -38.987716, -68.130736 -38.987688, -68.129928 -38.988168, -68.129111 -   |



*[Firmas manuscritas]*



Congreso de la Nación

13-PE-22  
OD 304  
362

|      |                       |           |              |                  |   |
|------|-----------------------|-----------|--------------|------------------|---|
|      |                       |           |              |                  | 38.988506,-68.127644 -38.988985,-68.127439 -<br>38.98921,-68.127765 -38.989832,-68.128863 -<br>38.989633,-68.129011 -38.989529,-68.129047 -<br>38.989484,-68.129175 -38.989402,-68.129214 -<br>38.989364,-68.129495 -38.989086,-68.129805 -<br>38.988775,-68.130035 -38.98867,-68.130299 -<br>38.988538,-68.1303 -38.988537,-68.130463 -<br>38.988438,-68.130531 -38.988407)))  |
| 2514 | Costa Esperanza       | Río Negro | El Cuy       | Balsa Las Perlas | (((68.152663 -38.985032,-68.152213 -<br>38.983498,-68.151551 -38.983451,-68.145962 -<br>38.984614,-68.146204 -38.985756,-68.146864 -<br>38.988137,-68.146484 -38.988535,-68.148682 -<br>38.991892,-68.150084 -38.991319,-68.153114 -<br>38.990753,-68.155431 -38.989919,-68.155024 -<br>38.987901,-68.154428 -38.987338,-68.152992 -<br>38.986025,-68.152234 -38.985232,-68.152663 -<br>38.985032)))  |
| 2515 | Puente 83 Norte       | Río Negro | General Roca | Cipolletti       | (((67.944582 -38.945916,-67.944464 -<br>38.945866,-67.94446 -38.939703,-67.943964 -<br>38.939701,-67.943938 -38.941003,-67.943973 -<br>38.942488,-67.943946 -38.943637,-67.943911 -<br>38.945666,-67.943981 -38.946858,-67.944216 -<br>38.947619,-67.944364 -38.947728,-67.945841 -<br>38.952301,-67.946354 -38.952175,-67.945705 -<br>38.950142,-67.944811 -38.947372,-67.944677 -<br>38.946761,-67.944582 -38.945916)))   |
| 2516 | Portales del Río      | Río Negro | General Roca | Cipolletti       | (((67.974064 -38.990721,-67.973593 -<br>38.992589,-67.97345 -38.99436,-67.976577 -<br>38.994913,-67.978968 -38.994775,-67.982298 -<br>38.994477,-67.984844 -38.993257,-67.984981 -<br>38.992572,-67.983697 -38.991759,-67.98151 -<br>38.991021,-67.980577 -38.989682,-67.979766 -<br>38.989646,-67.978257 -38.989517,-67.976528 -<br>38.989365,-67.975928 -38.989447,-67.975232 -<br>38.989607,-67.974553 -38.990175,-67.974367 -<br>38.990369,-67.974064 -38.990721))) |
| 2517 | La Rivera             | Río Negro | General Roca | Cipolletti       | (((68.005304 -38.949306,-68.00508 -<br>38.948571,-68.004446 -38.948686,-68.004297 -<br>38.948224,-68.004025 -38.94827,-68.003991 -<br>38.948173,-68.003629 -38.948224,-68.004058 -<br>38.949548,-68.005304 -38.949306)))  |
| 2518 | Los Sauces Cipolletti | Río Negro | General Roca | Cipolletti       | (((68.003817 -38.949667,-68.003314 -<br>38.947927,-68.001603 -38.948249,-68.002152 -<br>38.949911,-68.003817 -38.949667)))  |
| 2519 | Loteo 2               | Río Negro | General Roca | General Roca     | (((67.587038 -38.997872,-67.589427 -<br>38.997548,-67.59322 -38.997063,-67.594746 -<br>38.996866,-67.594476 -38.995412,-67.586804 -<br>38.996068,-67.586703 -38.996076,-67.586837 -<br>38.996781,-67.586351 -38.996846,-67.586426 -<br>38.99735,-67.586929 -38.997279,-67.587038 -<br>38.997872)))  |
| 2520 | Loteo 1 Barrio Nuevo  | Río Negro | General Roca | General Roca     | (((67.579403 -38.999912,-67.577665 -<br>39.000136,-67.576617 -39.000229,-67.57639 -<br>38.999411,-67.576374 -38.999058,-67.575951 -<br>38.998446,-67.576018 -38.997665,-67.575731 -   |



*[Firma manuscrita]*



Congreso de la Nación

13-PE-22  
OD 304  
363

|      |                |           |              |              |  |
|------|----------------|-----------|--------------|--------------|--|
|      |                |           |              |              | 38.997568,-67.575301 -38.997322,-67.57604 -<br>38.997099,-67.577255 -38.997397,-67.578085 -<br>38.997377,-67.578071 -38.997019,-67.579014 -<br>38.996234,-67.579133 -38.995992,-67.579785 -<br>38.993622,-67.581736 -38.993356,-67.582162 -<br>38.994052,-67.582306 -38.99508,-67.583216 -<br>38.994971,-67.583557 -38.996309,-67.583957 -<br>38.998232,-67.581561 -38.998528,-67.579303 -<br>38.998817,-67.579403 -38.999912)))                     |
| 2521 | Dos de Febrero | Río Negro | General Roca | Cipolletti   | ((( -67.972579 -38.910066,-67.966076 -<br>38.910039,-67.965309 -38.910033,-67.965207 -<br>38.910085,-67.964178 -38.910599,-67.962001 -<br>38.911954,-67.961266 -38.912533,-67.97264 -<br>38.912586,-67.972579 -38.910066)))  |
| 2522 | Salina         | Río Negro | General Roca | Cinco Saltos | ((( -68.043479 -38.841133,-68.042495 -<br>38.842035,-68.044972 -38.84391,-68.045219 -<br>38.844153,-68.045419 -38.844328,-68.046077 -<br>38.84453,-68.046451 -38.844371,-68.04658 -<br>38.844166,-68.046697 -38.843943,-68.046755 -<br>38.843805,-68.046827 -38.843497,-68.043479 -<br>38.841133)))  |
| 2523 | Villa Tesari   | Río Negro | General Roca | Cinco Saltos | ((( -68.042512 -38.841994,-68.043222 -<br>38.841325,-68.041826 -38.840424,-68.040378 -<br>38.839524,-68.039839 -38.840182,-68.040737 -<br>38.840656,-68.041539 -38.84128,-68.042512 -<br>38.841994)))  |
| 2524 | El Bosquecito  | Río Negro | General Roca | Cinco Saltos | ((( -68.045482 -38.834475,-68.044175 -<br>38.833656,-68.042334 -38.836064,-68.041649 -<br>38.836778,-68.040538 -38.838265,-68.039311 -<br>38.839989,-68.039775 -38.840169,-68.040864 -<br>38.838774,-68.042186 -38.837228,-68.043479 -<br>38.835546,-68.043826 -38.835054,-68.044068 -<br>38.8352,-68.044517 -38.834889,-68.045482 -<br>38.834475)))   |
| 2525 | Villa Obrera   | Río Negro | General Roca | General Roca | ((( -67.595763 -39.029209,-67.595662 -<br>39.028816,-67.593278 -39.029123,-67.593329 -<br>39.029497,-67.595489 -39.029244,-67.595763 -<br>39.029209)))   |
| 2526 | Vidriera I     | Río Negro | General Roca | Allen        | ((( -67.844334 -38.972624,-67.845872 -<br>38.972307,-67.845679 -38.971625,-67.845751 -<br>38.971445,-67.845704 -38.971052,-67.845808 -<br>38.971066,-67.845964 -38.970636,-67.845277 -<br>38.970542,-67.845088 -38.970684,-67.844897 -<br>38.970957,-67.844336 -38.971244,-67.843952 -<br>38.971602,-67.84317 -38.971919,-67.842321 -<br>38.972155,-67.840928 -38.972673,-67.841026 -<br>38.97321,-67.842589 -38.972997,-67.844334 -<br>38.972624))) |
| 2527 | El Trabajo     | Río Negro | General Roca | Cipolletti   | ((( -68.005072 -38.930542,-68.005004 -<br>38.925868,-68.004457 -38.925865,-68.0046 -<br>38.930805,-68.004721 -38.930785,-68.004736 -<br>38.930966,-68.004796 -38.931254,-68.004819 -<br>38.93135,-68.004868 -38.931662,-68.004846 -<br>38.931934,-68.005029 -38.931959,-68.005042 -<br>38.931347,-68.005072 -38.930542)))  |



x 9  
[Firma manuscrita]



Congreso de la Nación

13-PE-22

OD 304

364

|      |                      |           |              |                       |  |
|------|----------------------|-----------|--------------|-----------------------|--|
| 2528 | Colonia Curri Lamuel | Río Negro | General Roca | Cipolletti            | (((-67.949454 -38.920638,-67.947858 -38.921996,-67.946565 -38.923104,-67.945947 -38.923671,-67.945256 -38.924424,-67.944915 -38.925089,-67.944644 -38.925924,-67.944576 -38.92606,-67.943998 -38.926062,-67.943428 -38.925199,-67.944334 -38.924554,-67.944959 -38.923986,-67.945687 -38.923125,-67.946099 -38.922422,-67.946375 -38.921678,-67.946587 -38.920969,-67.946663 -38.920672,-67.949474 -38.920588,-67.949454 -38.920638)))   |
| 2529 | El Salvador          | Río Negro | General Roca | Allen                 | (((-67.75855 -39.039769,-67.758471 -39.039491,-67.754793 -39.039971,-67.754847 -39.040252,-67.75855 -39.039769)))  |
| 2530 | El Facón             | Río Negro | General Roca | Allen                 | (((-67.820189 -38.961568,-67.819827 -38.961657,-67.819935 -38.961954,-67.817839 -38.962578,-67.816139 -38.963294,-67.816767 -38.964042,-67.818873 -38.963542,-67.819508 -38.963361,-67.821145 -38.962966,-67.821335 -38.962722,-67.82106 -38.961754,-67.820913 -38.961411,-67.820189 -38.961568)))   |
| 2531 | Costa Linda          | Río Negro | General Roca | General Fernández Oro | (((-67.910685 -38.943905,-67.908035 -38.945718,-67.907487 -38.946021,-67.907763 -38.946369,-67.908842 -38.945697,-67.910913 -38.94413,-67.910867 -38.944007,-67.910799 -38.943906,-67.910685 -38.943905)),((-67.902758 -38.947097,-67.902569 -38.946776,-67.902119 -38.946921,-67.902292 -38.947249,-67.899761 -38.948279,-67.897887 -38.948914,-67.893543 -38.950588,-67.893595 -38.950716,-67.899871 -38.948482,-67.903078 -38.947319,-67.905853 -38.946361,-67.906865 -38.945966,-67.907473 -38.945668,-67.908343 -38.945143,-67.909382 -38.944426,-67.910174 -38.94387,-67.922294 -38.935293,-67.923045 -38.934486,-67.92332 -38.934069,-67.923171 -38.93392,-67.921682 -38.935141,-67.916976 -38.938079,-67.916382 -38.938646,-67.915486 -38.939602,-67.91356 -38.940722,-67.90968 -38.943375,-67.908672 -38.944112,-67.908692 -38.944234,-67.907547 -38.945089,-67.905853 -38.945995,-67.90461 -38.946387,-67.904425 -38.946491,-67.902758 -38.947097))) |
| 2532 | Obreros Unidos       | Río Negro | General Roca | Cinco Saltos          | (((-68.073696 -38.82299,-68.073834 -38.822855,-68.072145 -38.821791,-68.071883 -38.822044,-68.071674 -38.821943,-68.071154 -38.822383,-68.071845 -38.822806,-68.072433 -38.82225,-68.073696 -38.82299)))   |
| 2533 | Toma Los Sauces      | Río Negro | General Roca | Allen                 | (((-67.825709 -38.986538,-67.822949 -38.986968,-67.823181 -38.988026,-67.825926 -38.987645,-67.825709 -38.986538)))  |
| 2534 | El Espejo            | Río Negro | General Roca | Cipolletti            | (((-67.950141 -38.90684,-67.950137 -38.906635,-67.950036 -38.906514,-67.949891 -38.906165,-67.948899 -38.90623,-67.947663 -38.906142,-67.946203 -38.906085,-67.946063 -38.906618,-67.946538 -38.906787,-67.946462 -38.90745,-67.946061 -38.907848,-67.945966 -38.908012,-67.947244 -38.907991,-67.950113 -   |




x *Or*  
*[Firma]*



Congreso de la Nación

13-PE-22  
OD 304  
365

|      |                      |           |              |              |   |
|------|----------------------|-----------|--------------|--------------|---|
|      |                      |           |              |              | 38.907997,-67.950141 -38.90684)))   |
| 2535 | Bahía Blanca         | Río Negro | General Roca | General Roca | ((( -67.670161 -39.078172,-67.669158 -<br>39.073076,-67.66933 -39.073052,-67.66947 -<br>39.073127,-67.670501 -39.078117,-67.670161 -<br>39.078172)))  |
| 2536 | Costa Norte          | Río Negro | General Roca | Cipolletti   | ((( -68.019287 -38.947292,-68.019914 -<br>38.946864,-68.020415 -38.946439,-68.020523 -<br>38.946382,-68.021762 -38.945976,-68.023436 -<br>38.945388,-68.023421 -38.945261,-68.02577 -<br>38.944823,-68.028045 -38.944558,-68.029225 -<br>38.944325,-68.031306 -38.944017,-68.031952 -<br>38.942822,-68.031933 -38.942462,-68.031515 -<br>38.941732,-68.031326 -38.940324,-68.028429 -<br>38.942147,-68.026047 -38.944237,-68.02541 -<br>38.944542,-68.02525 -38.944719,-68.024996 -<br>38.944757,-68.023881 -38.944941,-68.02229 -<br>38.94542,-68.020844 -38.945898,-68.019215 -<br>38.946863,-68.018202 -38.946174,-68.018077 -<br>38.946258,-68.019287 -38.947292))) |
| 2537 | Diez de Enero        | Río Negro | General Roca | Cipolletti   | ((( -68.014224 -38.949796,-68.014533 -<br>38.949702,-68.014888 -38.949548,-68.01527 -<br>38.949359,-68.015647 -38.949205,-68.015988 -<br>38.949028,-68.015028 -38.947855,-68.014474 -<br>38.948117,-68.013914 -38.94837,-68.014224 -<br>38.949796)))  |
| 2538 | Diez de Febrero      | Río Negro | General Roca | Cipolletti   | ((( -67.972549 -38.908172,-67.968119 -<br>38.908122,-67.964986 -38.910051,-67.965207 -<br>38.910085,-67.965309 -38.910033,-67.965679 -<br>38.910035,-67.965921 -38.910037,-67.972578 -<br>38.910065,-67.972549 -38.908172)))  |
| 2539 | Tres Luces           | Río Negro | General Roca | Cipolletti   | ((( -67.951044 -38.983264,-67.951363 -<br>38.983202,-67.950374 -38.977927,-67.950374 -<br>38.976908,-67.950564 -38.976321,-67.950584 -<br>38.976309,-67.95649 -38.970462,-67.956085 -<br>38.970427,-67.955487 -38.970708,-67.9506 -<br>38.975475,-67.949763 -38.976568,-67.951044 -<br>38.983264)))   |
| 2540 | Acceso Martín Fierro | Río Negro | General Roca | Allen        | ((( -67.847177 -39.000048,-67.847263 -<br>39.000288,-67.849613 -39.000002,-67.849566 -<br>38.999709,-67.847177 -39.000048)))  |
| 2541 | Once de Noviembre    | Río Negro | General Roca | Allen        | ((( -67.806555 -38.98069,-67.800231 -<br>38.981964,-67.798203 -38.982472,-67.795067 -<br>38.983419,-67.795299 -38.984416,-67.798724 -<br>38.983244,-67.800454 -38.983245,-67.800436 -<br>38.982962,-67.801408 -38.982828,-67.801484 -<br>38.983253,-67.807031 -38.98326,-67.806555 -<br>38.98069)))   |
| 2542 | Santa María Goretti  | Río Negro | General Roca | Cipolletti   | ((( -67.949016 -38.973382,-67.947839 -<br>38.968267,-67.947122 -38.964723,-67.946762 -<br>38.964792,-67.947456 -38.968084,-67.948738 -<br>38.973513,-67.949016 -38.973382)))  |



x  
S  
F



Congreso de la Nación

13-PE-22  
OD 304  
366

|      |                     |           |              |                  |  |
|------|---------------------|-----------|--------------|------------------|--|
| 2543 | La Frontera         | Río Negro | General Roca | Allen            | (((-67.737269 -39.051595,-67.736656 -39.049003,-67.736371 -39.049057,-67.736983 -39.05163,-67.737269 -39.051595)))   |
| 2544 | Vista del Valle     | Río Negro | El Cuy       | Balsa Las Perlas | (((-68.129822 -38.988789,-68.129601 -38.989008,-68.129478 -38.989128,-68.129001 -38.989578,-68.128914 -38.989947,-68.129107 -38.990194,-68.129715 -38.990445,-68.130349 -38.990453,-68.131405 -38.990059,-68.131891 -38.989597,-68.133181 -38.989229,-68.13303 -38.988695,-68.13238 -38.987834,-68.131381 -38.988175,-68.131237 -38.988059,-68.130959 -38.988131,-68.130824 -38.988217,-68.130665 -38.988335,-68.130339 -38.988527,-68.129999 -38.988704,-68.129884 -38.988753,-68.129822 -38.988789)))  |
| 2545 | Puente Santa Mónica | Río Negro | El Cuy       | Balsa Las Perlas | (((-68.145 -38.984656,-68.149417 -38.983848,-68.15158 -38.983391,-68.154667 -38.983222,-68.163138 -38.982933,-68.162937 -38.981372,-68.162828 -38.981246,-68.156905 -38.980629,-68.155045 -38.980892,-68.154998 -38.980158,-68.152179 -38.980574,-68.152403 -38.982637,-68.148847 -38.983144,-68.148645 -38.98307,-68.148291 -38.983105,-68.147376 -38.983407,-68.147131 -38.983532,-68.146783 -38.983715,-68.146305 -38.983765,-68.145833 -38.983882,-68.144975 -38.983936,-68.144932 -38.98424,-68.144953 -38.984482,-68.145 -38.984656)))   |
| 2546 | Martín Fierro       | Río Negro | General Roca | Cipolletti       | (((-67.94645 -38.955866,-67.946733 -38.955786,-67.946116 -38.954036,-67.945717 -38.952717,-67.945089 -38.952803,-67.945807 -38.956936,-67.945888 -38.957442,-67.947237 -38.958626,-67.947689 -38.958888,-67.948307 -38.959129,-67.949647 -38.959583,-67.950275 -38.959781,-67.952142 -38.960378,-67.952844 -38.960722,-67.953063 -38.960699,-67.95408 -38.962782,-67.952753 -38.963149,-67.952785 -38.963449,-67.954526 -38.962999,-67.953878 -38.961332,-67.953579 -38.96085,-67.953067 -38.960207,-67.952423 -38.959814,-67.952015 -38.959566,-67.95128 -38.95919,-67.949223 -38.958245,-67.948146 -38.957674,-67.946784 -38.956455,-67.94648 -38.955943,-67.94645 -38.955866))) |
| 2547 | Nueva Esperanza     | Río Negro | General Roca | Cipolletti       | (((-67.979301 -38.911339,-67.979304 -38.910116,-67.976093 -38.910092,-67.976045 -38.911403,-67.979301 -38.911339)))  |
| 2548 | La Costa del Río    | Córdoba   | Punilla      | Villa Carlos Paz | (((-64.515149 -31.436242,-64.514027 -31.436653,-64.514287 -31.437211,-64.514047 -31.43731,-64.514242 -31.437725,-64.51441 -31.438095,-64.513946 -31.438241,-64.513892 -31.438595,-64.514083 -31.438989,-64.513857 -31.43914,-64.513957 -31.439487,-64.513785 -31.439542,-64.513963 -31.439937,-64.51398 -31.440456,-64.514019 -31.440594,-64.513894 -31.440624,-64.513993 -31.440944,-64.513993 -31.440987,-64.514101 -31.441324,-64.514323 -31.441452,-64.51469 -31.440953,-64.514936 -31.44013,-64.514926 -31.439609,-64.515105 -31.438655,-64.515359 -31.437324,-64.515149 -  |



*[Firmas manuscritas]*



Congreso de la Nación

13-PE-22

OD 304

367

|      |               |                                 |          |               |   |
|------|---------------|---------------------------------|----------|---------------|---|
|      |               |                                 |          |               | 31.436242)))  |
| 2552 | Rodrigo Bueno | Ciudad Autónoma de Buenos Aires | Comuna 1 | Puerto Madero | ((( -58.355231 -34.619454,-58.354566 -34.619361,-58.353885 -34.619376,-58.353632 -34.619343,-58.353109 -34.619286,-58.35193 -34.619092,-58.351538 -34.619036,-58.351498 -34.618971,-58.351518 -34.618851,-58.351419 -34.61881,-58.351323 -34.618667,-58.351082 -34.618388,-58.350992 -34.618379,-58.350729 -34.618118,-58.351299 -34.617746,-58.351396 -34.617755,-58.351468 -34.617807,-58.35235 -34.618566,-58.353592 -34.618455,-58.35544 -34.618986,-58.355231 -34.619454)))  |
| 2553 | Saldías       | Ciudad Autónoma de Buenos Aires | Comuna 2 | Recoleta      | ((( -58.400265 -34.574094,-58.399603 -34.574454,-58.39964 -34.574614,-58.399196 -34.574903,-58.399076 -34.574721,-58.398457 -34.574995,-58.397796 -34.575386,-58.39788 -34.575651,-58.398318 -34.575614,-58.39842 -34.575802,-58.399714 -34.575106,-58.400464 -34.574493,-58.401093 -34.573889,-58.401589 -34.573282,-58.401466 -34.573197,-58.401134 -34.573418,-58.400802 -34.573728,-58.400265 -34.574094)))   |
| 2554 | Zavaleta      | Ciudad Autónoma de Buenos Aires | Comuna 4 | Barracas      | ((( -58.403504 -34.650497,-58.403507 -34.6505,-58.403598 -34.650571,-58.404028 -34.650473,-58.404078 -34.650199,-58.404115 -34.650074,-58.40429 -34.650104,-58.40438 -34.650051,-58.404407 -34.649906,-58.4045 -34.64984,-58.404636 -34.649752,-58.404363 -34.649357,-58.403353 -34.648077,-58.403224 -34.648556,-58.403117 -34.648966,-58.402961 -34.650079,-58.402918 -34.650079,-58.402895 -34.650137,-58.402895 -34.65014,-58.402993 -34.650153,-58.40303 -34.650171,-58.403543 -34.650256,-58.403504 -34.650497)),(-58.400395 -34.652505,-58.400514 -34.652518,-58.401173 -34.652417,-58.401415 -34.652354,-58.401749 -34.652306,-58.401785 -34.652264,-58.402175 -34.652202,-58.40232 -34.65222,-58.402402 -34.652072,-58.402518 -34.652004,-58.402544 -34.651951,-58.402689 -34.651932,-58.402822 -34.651853,-58.403007 -34.651813,-58.403207 -34.651613,-58.403375 -34.651674,-58.403426 -34.651568,-58.403801 -34.651243,-58.404037 -34.651101,-58.404137 -34.650981,-58.404302 -34.65093,-58.404394 -34.650692,-58.404339 -34.650611,-58.403461 -34.650755,-58.403233 -34.650808,-58.401649 -34.651097,-58.401478 -34.651124,-58.401359 -34.651154,-58.401269 -34.651167,-58.400637 -34.651192,-58.400565 -34.651239,-58.40044 -34.651804,-58.400404 -34.652015,-58.400394 -34.652185,-58.400392 -34.652398,-58.400395 -34.652505)),(-58.402045 -34.650034,-58.402048 -34.649968,-58.400971 -34.649803,-58.400893 -34.650234,-58.401683 -34.650366,-58.401833 -34.650353,-58.40189 -34.650079,-58.40195 -34.650038,-58.402037 -34.650036,-58.402045 -34.650034))) |
| 2557 | El Pueblito   | Ciudad Autónoma de Buenos Aires | Comuna 4 | Nueva Pompeya | ((( -58.416078 -34.65845,-58.41529 -34.658173,-58.415106 -34.658497,-58.415681 -34.658706,-58.415824 -34.658742,-58.416201 -34.658809,-58.416241 -34.658512,-58.416078 -34.65845)))   |



*[Firmas manuscritas]*



Congreso de la Nación

13-PE-22  
OD 304  
368

|      |                          |                                 |          |               |  |
|------|--------------------------|---------------------------------|----------|---------------|--|
|      |                          | Aires                           |          |               |  |
| 2558 | Villa 26                 | Ciudad Autónoma de Buenos Aires | Comuna 4 | Barracas      | ((( -58.385922 -34.658096, -58.385863 -34.657984, -58.385353 -34.657709, -58.385191 -34.657868, -58.386188 -34.658461, -58.386312 -34.658286, -58.385922 -34.658096)))   |
| 2559 | El Campito               | Ciudad Autónoma de Buenos Aires | Comuna 4 | Nueva Pompeya | ((( -58.422817 -34.648251, -58.42287 -34.648227, -58.423001 -34.648101, -58.422595 -34.647774, -58.422523 -34.647805, -58.422495 -34.647834, -58.421991 -34.647993, -58.422056 -34.648249, -58.422264 -34.648188, -58.42228 -34.64828, -58.422373 -34.64827, -58.422379 -34.648289, -58.42243 -34.648288, -58.422446 -34.648252, -58.422671 -34.648241, -58.422753 -34.648233, -58.422817 -34.648251)))  |
| 2560 | 19 de Octubre (Lamadrid) | Ciudad Autónoma de Buenos Aires | Comuna 4 | La Boca       | ((( -58.35397 -34.634344, -58.354435 -34.633566, -58.353684 -34.633241, -58.353727 -34.634245, -58.35397 -34.634344)))   |
| 2562 | Puente Barracas          | Ciudad Autónoma de Buenos Aires | Comuna 4 | Barracas      | ((( -58.380649 -34.647005, -58.380547 -34.646969, -58.380372 -34.6479, -58.380466 -34.647946, -58.380649 -34.647005)))   |
| 2563 | Luján 2364               | Ciudad Autónoma de Buenos Aires | Comuna 4 | Barracas      | ((( -58.377861 -34.656304, -58.377742 -34.656745, -58.377445 -34.656675, -58.377454 -34.656553, -58.377332 -34.656527, -58.377243 -34.656616, -58.377129 -34.656687, -58.376912 -34.656737, -58.376638 -34.65672, -58.376336 -34.656664, -58.376406 -34.656469, -58.376525 -34.656501, -58.376643 -34.656516, -58.376757 -34.656524, -58.376832 -34.65649, -58.376899 -34.656494, -58.37705 -34.656391, -58.377066 -34.65642, -58.377259 -34.656319, -58.377312 -34.656174, -58.377861 -34.656304))) |
| 2564 | Lamadrid                 | Ciudad Autónoma de Buenos Aires | Comuna 4 | La Boca       | ((( -58.354387 -34.634575, -58.353774 -34.634326, -58.353259 -34.634158, -58.353304 -34.634428, -58.353397 -34.635092, -58.353838 -34.635311, -58.353943 -34.635292, -58.354387 -34.634575)))  |
| 2565 | Agustín de Vedia         | Ciudad Autónoma de Buenos Aires | Comuna 4 | Nueva Pompeya | ((( -58.421982 -34.656207, -58.422484 -34.655843, -58.422075 -34.655681, -58.422025 -34.655722, -58.422067 -34.65576, -58.421756 -34.656003, -58.421982 -34.656207)))  |
| 2566 | Agustín Magaldi          | Ciudad Autónoma de Buenos Aires | Comuna 4 | Barracas      | ((( -58.391163 -34.660252, -58.391079 -34.661098, -58.391384 -34.661178, -58.391454 -34.660269, -58.391313 -34.660269, -58.391163 -34.660252)))  |
| 2568 | Pedro de                 | Ciudad                          | Comuna 4 | La Boca       | ((( -58.353891 -34.635329, -58.353392 -  |



x *[Firma]*

*[Firma]*





Congreso de la Nación

13-PE-22

OD 304

369

|      |             |                                 |          |          |   |
|------|-------------|---------------------------------|----------|----------|---|
|      | Mendoza     | Autónoma de Buenos Aires        |          |          | 34.635198,-58.353389 -34.635308,-58.353913 -<br>34.635778,-58.35421 -34.636174,-58.354275 -<br>34.636177,-58.354602 -34.635651,-58.353887 -<br>34.635336,-58.353891 -34.635329)))   |
| 2570 | Villa 21-24 | Ciudad Autónoma de Buenos Aires | Comuna 4 | Barracas | ((( -58.394616 -34.661102,-58.394472 -<br>34.661106,-58.39446 -34.661284,-58.394445 -<br>34.662153,-58.394597 -34.662163,-58.394884 -<br>34.662115,-58.395159 -34.662014,-58.395622 -<br>34.661887,-58.395903 -34.661831,-58.396269 -<br>34.661812,-58.396671 -34.661857,-58.397029 -<br>34.661903,-58.39744 -34.661773,-58.39773 -<br>34.661456,-58.397834 -34.661207,-58.397676 -<br>34.661011,-58.395927 -34.660275,-58.395724 -<br>34.65967,-58.396346 -34.658889,-58.397225 -<br>34.658617,-58.397643 -34.658251,-58.398733 -<br>34.658148,-58.398919 -34.658335,-58.399229 -<br>34.658522,-58.399551 -34.658871,-58.399142 -<br>34.660268,-58.399184 -34.660727,-58.39947 -<br>34.660883,-58.400136 -34.66065,-58.400539 -<br>34.660449,-58.400728 -34.660231,-58.401234 -<br>34.659426,-58.402034 -34.65762,-58.400688 -<br>34.657396,-58.401032 -34.656157,-58.401065 -<br>34.656054,-58.400305 -34.655854,-58.400379 -<br>34.655497,-58.400569 -34.654956,-58.401383 -<br>34.655126,-58.401567 -34.654411,-58.403207 -<br>34.654442,-58.403594 -34.653178,-58.404337 -<br>34.650961,-58.404137 -34.650981,-58.404037 -<br>34.651101,-58.403867 -34.651204,-58.403804 -<br>34.651244,-58.403426 -34.651576,-58.403375 -<br>34.651675,-58.403209 -34.651621,-58.403008 -<br>34.651815,-58.402823 -34.651854,-58.40269 -<br>34.651933,-58.402547 -34.651954,-58.402522 -<br>34.652005,-58.402406 -34.652075,-58.402322 -<br>34.652225,-58.402176 -34.652205,-58.401788 -<br>34.652267,-58.401754 -34.652311,-58.401418 -<br>34.652358,-58.401175 -34.652421,-58.400517 -<br>34.652521,-58.400391 -34.652509,-58.400391 -<br>34.652477,-58.400378 -34.651985,-58.400501 -<br>34.65114,-58.400505 -34.650916,-58.400372 -<br>34.65089,-58.399581 -34.650394,-58.39944 -<br>34.650289,-58.399272 -34.649678,-58.399382 -<br>34.649376,-58.400032 -34.647262,-58.399868 -<br>34.647262,-58.399556 -34.647547,-58.399406 -<br>34.647836,-58.399277 -34.648389,-58.399272 -<br>34.648815,-58.399177 -34.648923,-58.398931 -<br>34.649499,-58.398846 -34.649594,-58.398804 -<br>34.649619,-58.397547 -34.649087,-58.395588 -<br>34.648249,-58.391642 -34.646594,-58.391604 -<br>34.646685,-58.391513 -34.64667,-58.391411 -<br>34.646843,-58.391701 -34.646952,-58.391682 -<br>34.646997,-58.391638 -34.64701,-58.391663 -<br>34.647074,-58.39198 -34.647088,-58.392436 -<br>34.647269,-58.39233 -34.648383,-58.395503 -<br>34.648572,-58.395662 -34.648631,-58.395404 -<br>34.651506,-58.395067 -34.655978,-58.394713 -<br>34.659807,-58.394616 -34.661102),(-58.397384 -<br>34.650795,-58.396861 -34.650769,-58.396782 -<br>34.651376,-58.396666 -34.652064,-58.396719 -<br>34.652156,-58.396674 -34.652866,-58.397585 -<br>34.652918,-58.397645 -34.652774,-58.397683 -<br>34.652108,-58.397709 -34.651417,-58.397394 -<br>34.651419,-58.397384 -34.650795),(-58.403325 -<br>34.652663,-58.402822 -34.652598,-58.402844 -<br>34.652522,-58.402621 -34.652479,-58.402671 -<br>34.652387,-58.402743 -34.652278,-58.402824 -<br>34.652191,-58.402981 -34.652116,-58.403152 -<br>34.652098,-58.403296 -34.652074,-58.403414 - |



Handwritten signatures and initials.



Congreso de la Nación

13-PE-22  
OD 304  
370

|      |   |                                 |          |              |   |
|------|---|---------------------------------|----------|--------------|---|
|      |   |                                 |          |              | 34.652092,-58.40351 -34.652097,-58.403457 -<br>34.652515,-58.403377 -34.652506,-58.403325 -<br>34.652663)))   |
| 2576 | Villa 13 Bis                                  | Ciudad Autónoma de Buenos Aires | Comuna 7 | Flores       | ((( -58.4453 -34.643637,-58.444212 -34.642726,-<br>58.443545 -34.64322,-58.443691 -34.643424,-<br>58.443975 -34.643503,-58.444779 -34.64389,-<br>58.444969 -34.643896,-58.445051 -34.643832,-<br>58.4453 -34.643637)))  |
| 2577 | Padre Rodolfo Ricciardelli (Ex Villa 1-11-14) | Ciudad Autónoma de Buenos Aires | Comuna 7 | Flores       | ((( -58.431205 -34.650058,-58.431113 -<br>34.650138,-58.431349 -34.650358,-58.44043 -<br>34.650814,-58.441555 -34.65087,-58.442682 -<br>34.65077,-58.443037 -34.65077,-58.443445 -<br>34.65071,-58.444553 -34.650982,-58.445372 -<br>34.650431,-58.446332 -34.649673,-58.446956 -<br>34.649168,-58.445314 -34.647755,-58.445984 -<br>34.647226,-58.445306 -34.646636,-58.445184 -<br>34.646684,-58.444744 -34.647001,-58.44492 -<br>34.647156,-58.444444 -34.647483,-58.444178 -<br>34.647253,-58.443943 -34.647027,-58.44338 -<br>34.646534,-58.438963 -34.650119,-58.438148 -<br>34.649474,-58.439633 -34.648347,-58.437452 -<br>34.647344,-58.437508 -34.647293,-58.438455 -<br>34.647738,-58.438681 -34.647185,-58.437963 -<br>34.646894,-58.437403 -34.647345,-58.436416 -<br>34.648157,-58.438775 -34.650111,-58.438835 -<br>34.650149,-58.438876 -34.650208,-58.438419 -<br>34.650173,-58.438091 -34.650168,-58.437741 -<br>34.650152,-58.437737 -34.650067,-58.435817 -<br>34.650028,-58.435814 -34.649919,-58.435811 -<br>34.649867,-58.435873 -34.64987,-58.435872 -<br>34.649709,-58.435785 -34.649705,-58.435783 -<br>34.649524,-58.435672 -34.649478,-58.435664 -<br>34.649443,-58.435642 -34.649376,-58.435633 -<br>34.64934,-58.435563 -34.649326,-58.43556 -<br>34.649247,-58.435895 -34.649254,-58.435654 -<br>34.649017,-58.435538 -34.648902,-58.434844 -<br>34.649456,-58.433424 -34.648256,-58.432478 -<br>34.649005,-58.432427 -34.649083,-58.432382 -<br>34.649016,-58.432291 -34.649061,-58.431973 -<br>34.649341,-58.43203 -34.649397,-58.431971 -<br>34.649457,-58.431898 -34.649521,-58.431868 -<br>34.649494,-58.431774 -34.649573,-58.431205 -<br>34.650058))) |
| 2578 | Barrio Obrero                                 | Ciudad Autónoma de Buenos Aires | Comuna 8 | Villa Lugano | ((( -58.48708 -34.680194,-58.487056 -34.68043,-<br>58.487067 -34.681069,-58.487112 -34.681353,-<br>58.487422 -34.682037,-58.487475 -34.682079,-<br>58.487518 -34.682061,-58.48754 -34.681954,-<br>58.487529 -34.68192,-58.487717 -34.681849,-<br>58.487672 -34.681675,-58.487736 -34.681411,-<br>58.487793 -34.681028,-58.487428 -34.681009,-<br>58.48728 -34.68018,-58.48708 -34.680194)))   |
| 2579 | Barrio Inta                                   | Ciudad Autónoma de Buenos Aires | Comuna 8 | Villa Lugano | ((( -58.489296 -34.683346,-58.487583 -<br>34.682896,-58.485686 -34.682414,-58.485503 -<br>34.682395,-58.485419 -34.682446,-58.48523 -<br>34.682538,-58.484674 -34.682954,-58.484066 -<br>34.683393,-58.484968 -34.684103,-58.484293 -<br>34.684578,-58.484649 -34.684839,-58.484895 -<br>34.684902,-58.485171 -34.684951,-58.48552 -<br>34.684988,-58.485856 -34.684968,-58.48622 -<br>34.684911,-58.486854 -34.684856,-58.487546 -<br>34.684655,-58.488009 -34.684336,-58.488686 -   |




*[Firmas manuscritas]*



Congreso de la Nación

13-PE-22  
OD 304  
371

|      |               |                                 |          |               |   |
|------|---------------|---------------------------------|----------|---------------|---|
|      |               |                                 |          |               | 34.683871,-58.48903 -34.683585,-58.489296 -<br>34.683346)))   |
| 2580 | Calacita      | Ciudad Autónoma de Buenos Aires | Comuna 8 | Villa Soldati | ((( -58.451665 -34.663648,-58.453157 -<br>34.662395,-58.452451 -34.661805,-58.450984 -<br>34.662998,-58.451665 -34.663648)))  |
| 2581 | Los Piletones | Ciudad Autónoma de Buenos Aires | Comuna 8 | Villa Soldati | ((( -58.45568 -34.661546,-58.455765 -<br>34.661356,-58.455453 -34.661114,-58.45532 -<br>34.661253,-58.45518 -34.66114,-58.454771 -<br>34.661439,-58.454171 -34.661881,-58.453596 -<br>34.662329,-58.452725 -34.663033,-58.452426 -<br>34.663281,-58.452576 -34.663396,-58.452855 -<br>34.663634,-58.453115 -34.663784,-58.453278 -<br>34.663864,-58.45395 -34.664244,-58.454113 -<br>34.664345,-58.454083 -34.664442,-58.454159 -<br>34.664523,-58.455074 -34.665129,-58.455429 -<br>34.664892,-58.455767 -34.664518,-58.455487 -<br>34.664271,-58.45488 -34.663901,-58.45525 -<br>34.663503,-58.456452 -34.663992,-58.456623 -<br>34.663634,-58.456334 -34.663555,-58.455857 -<br>34.66352,-58.455503 -34.663457,-58.455228 -<br>34.663332,-58.454955 -34.663125,-58.45476 -<br>34.662876,-58.454565 -34.662485,-58.454587 -<br>34.662131,-58.454723 -34.662169,-58.454835 -<br>34.662242,-58.455072 -34.662406,-58.455419 -<br>34.662223,-58.455601 -34.661905,-58.45568 -<br>34.661546)))  |
| 2582 | La Esperanza  | Ciudad Autónoma de Buenos Aires | Comuna 8 | Villa Soldati | ((( -58.455392 -34.660929,-58.455384 -<br>34.661037,-58.455796 -34.661354,-58.456212 -<br>34.661093,-58.456658 -34.660833,-58.456969 -<br>34.660631,-58.457256 -34.660317,-58.456724 -<br>34.659849,-58.455392 -34.660929)))  |
| 2583 | Villa 15      | Ciudad Autónoma de Buenos Aires | Comuna 8 | Villa Lugano  | ((( -58.48752 -34.672788,-58.488447 -<br>34.673595,-58.488378 -34.673648,-58.488416 -<br>34.673677,-58.488362 -34.673886,-58.488414 -<br>34.673894,-58.488398 -34.673957,-58.488456 -<br>34.673965,-58.488448 -34.674018,-58.488369 -<br>34.674011,-58.488358 -34.674066,-58.488411 -<br>34.674074,-58.488396 -34.674121,-58.488493 -<br>34.674184,-58.489065 -34.674559,-58.489379 -<br>34.674138,-58.489397 -34.674061,-58.489629 -<br>34.673729,-58.489434 -34.673597,-58.489556 -<br>34.673476,-58.491211 -34.674606,-58.493444 -<br>34.672434,-58.492587 -34.67182,-58.49221 -<br>34.671339,-58.49216 -34.671241,-58.49236 -<br>34.671074,-58.492585 -34.670921,-58.492547 -<br>34.670869,-58.492383 -34.670762,-58.492047 -<br>34.670543,-58.492392 -34.670035,-58.492381 -<br>34.670013,-58.49265 -34.669663,-58.492425 -<br>34.669509,-58.492646 -34.669247,-58.492642 -<br>34.669201,-58.492966 -34.668844,-58.493084 -<br>34.668921,-58.493556 -34.66843,-58.493608 -<br>34.668462,-58.493781 -34.668356,-58.493922 -<br>34.668277,-58.492406 -34.666666,-58.49222 -<br>34.666813,-58.491965 -34.666612,-58.491739 -<br>34.666798,-58.491716 -34.666784,-58.491665 -<br>34.666825,-58.491677 -34.666848,-58.491212 -<br>34.66723,-58.491339 -34.667345,-58.491235 -<br>34.667427,-58.491165 -34.667363,-58.490925 -<br>34.667576,-58.490898 -34.667554,-58.490798 - |



*[Firmas manuscritas]*



Congreso de la Nación

13-PE-22  
OD 304  
372

|      |                   |                                 |          |               |  |
|------|-------------------|---------------------------------|----------|---------------|--|
|      |                   |                                 |          |               | 34.667646,-58.490809 -34.667671,-58.490378 -<br>34.668083,-58.490335 -34.668042,-58.489973 -<br>34.668317,-58.489424 -34.667832,-58.488873 -<br>34.668268,-58.489553 -34.668867,-58.488838 -<br>34.669449,-58.489489 -34.669997,-58.489356 -<br>34.67082,-58.489275 -34.67111,-58.488455 -<br>34.671838,-58.487362 -34.670845,-58.486284 -<br>34.67176,-58.486759 -34.672247,-58.487295 -<br>34.672709,-58.487457 -34.672846,-58.48752 -<br>34.672788)))   |
| 2584 | Pirelli           | Ciudad Autónoma de Buenos Aires | Comuna 8 | Villa Lugano  | ((( -58.494951 -34.677111,-58.495425 -<br>34.677505,-58.495996 -34.677102,-58.495611 -<br>34.676767,-58.495294 -34.676997,-58.4952 -<br>34.676931,-58.494951 -34.677111)))   |
| 2585 | Scapino           | Ciudad Autónoma de Buenos Aires | Comuna 8 | Villa Lugano  | ((( -58.496013 -34.675748,-58.496198 -<br>34.675547,-58.493339 -34.673883,-58.492828 -<br>34.673608,-58.492578 -34.673423,-58.492358 -<br>34.673676,-58.492964 -34.674033,-58.494158 -<br>34.6747,-58.494853 -34.675078,-58.495139 -<br>34.675224,-58.496013 -34.675748)))   |
| 2586 | Barrio Fátima     | Ciudad Autónoma de Buenos Aires | Comuna 8 | Villa Soldati | ((( -58.453207 -34.662345,-58.454589 -<br>34.66119,-58.454187 -34.660903,-58.455496 -<br>34.659867,-58.454488 -34.659086,-58.455596 -<br>34.658303,-58.453744 -34.6567,-58.450004 -<br>34.659684,-58.453207 -34.662345)))  |
| 2587 | Los Pinos         | Ciudad Autónoma de Buenos Aires | Comuna 8 | Villa Soldati | ((( -58.451625 -34.656854,-58.450699 -<br>34.656092,-58.450096 -34.656609,-58.451003 -<br>34.657383,-58.451625 -34.656854)))   |
| 2588 | María Auxiliadora | Ciudad Autónoma de Buenos Aires | Comuna 8 | Villa Lugano  | ((( -58.483319 -34.681859,-58.485463 -<br>34.682382,-58.485568 -34.682352,-58.487594 -<br>34.682875,-58.487656 -34.682748,-58.487214 -<br>34.682612,-58.487243 -34.682528,-58.486354 -<br>34.682294,-58.485758 -34.682145,-58.483542 -<br>34.681574,-58.483319 -34.681859)))   |
| 2592 | Villa 20          | Ciudad Autónoma de Buenos Aires | Comuna 8 | Villa Lugano  | ((( -58.468951 -34.674476,-58.470012 -<br>34.673608,-58.468983 -34.672683,-58.4643 -<br>34.671684,-58.462854 -34.671311,-58.462064 -<br>34.671107,-58.461969 -34.671294,-58.462011 -<br>34.671341,-58.461838 -34.671524,-58.462146 -<br>34.671948,-58.461841 -34.672121,-58.461591 -<br>34.672382,-58.462401 -34.673491,-58.463277 -<br>34.674376,-58.463866 -34.675474,-58.463959 -<br>34.675603,-58.46472 -34.676288,-58.464395 -<br>34.676605,-58.464699 -34.676859,-58.464745 -<br>34.676963,-58.464512 -34.677149,-58.465078 -<br>34.677618,-58.466826 -34.676254,-58.467553 -<br>34.676873,-58.468323 -34.677535,-58.468029 -<br>34.677774,-58.467983 -34.677749,-58.467278 -<br>34.677162,-58.467237 -34.677164,-58.466806 -<br>34.677583,-58.467437 -34.678187,-58.467489 -<br>34.678249,-58.466989 -34.678674,-58.468077 -<br>34.67959,-58.470423 -34.677774,-58.469343 -<br>34.676759,-58.469701 -34.676468,-58.470126 -<br>34.676821,-58.470902 -34.676264,-58.468951 - |



*[Firmas manuscritas]*



Congreso de la Nación

13-PE-22

OD 304

373

|      |                 |                                 |          |                   |   |
|------|-----------------|---------------------------------|----------|-------------------|---|
|      |                 |                                 |          |                   | 34.674476)))  |
| 2593 | Bermejo         | Ciudad Autónoma de Buenos Aires | Comuna 8 | Villa Lugano      | ((( -58.489472 -34.683333, -58.489568 -34.68321, -58.488847 -34.682694, -58.48828 -34.682182, -58.487858 -34.681834, -58.487713 -34.681865, -58.487548 -34.68194, -58.487573 -34.682026, -58.487481 -34.682099, -58.48743 -34.682059, -58.48738 -34.682197, -58.4873 -34.682399, -58.48724 -34.682601, -58.487703 -34.682747, -58.487656 -34.682858, -58.488419 -34.683073, -58.489472 -34.683333)))  |
| 2594 | Emáus           | Ciudad Autónoma de Buenos Aires | Comuna 8 | Villa Riachuelo   | ((( -58.4673 -34.689394, -58.467282 -34.689431, -58.467289 -34.689435, -58.467576 -34.689647, -58.467091 -34.689967, -58.466492 -34.689432, -58.466543 -34.689316, -58.4669 -34.689082, -58.467096 -34.688953, -58.46739 -34.689246, -58.467298 -34.689392, -58.4673 -34.689394)))  |
| 2595 | NHT del Trabajo | Ciudad Autónoma de Buenos Aires | Comuna 8 | Villa Lugano      | ((( -58.495182 -34.669556, -58.493922 -34.668277, -58.493608 -34.668462, -58.493558 -34.668433, -58.493084 -34.668921, -58.492966 -34.668844, -58.492642 -34.669201, -58.492646 -34.669247, -58.492425 -34.669509, -58.49265 -34.669663, -58.492381 -34.670013, -58.492392 -34.670035, -58.492047 -34.670543, -58.492342 -34.670729, -58.492547 -34.670869, -58.492607 -34.670948, -58.493237 -34.670685, -58.493826 -34.670363, -58.493879 -34.6704, -58.494004 -34.6705, -58.494546 -34.671305, -58.494771 -34.671081, -58.494257 -34.670575, -58.494671 -34.670312, -58.494446 -34.670091, -58.494823 -34.669847, -58.495182 -34.669556))) |
| 2597 | Ramón Carillo   | Ciudad Autónoma de Buenos Aires | Comuna 8 | Villa Soldati     | ((( -58.45701 -34.654189, -58.456163 -34.654815, -58.457365 -34.655804, -58.45661 -34.65636, -58.456394 -34.656152, -58.455599 -34.656769, -58.456142 -34.657212, -58.455382 -34.657847, -58.455999 -34.658398, -58.456538 -34.658867, -58.457105 -34.658409, -58.457565 -34.658811, -58.458759 -34.657901, -58.459879 -34.656867, -58.459765 -34.656605, -58.45701 -34.654189)))   |
| 2598 | Lacarra         | Ciudad Autónoma de Buenos Aires | Comuna 9 | Parque Avellaneda | ((( -58.464557 -34.653573, -58.463972 -34.65399, -58.464219 -34.654184, -58.464366 -34.654071, -58.464404 -34.654094, -58.464513 -34.654022, -58.464494 -34.65397, -58.464518 -34.653954, -58.464767 -34.653752, -58.464557 -34.653573)))   |
| 2599 | Cildañez        | Ciudad Autónoma de Buenos Aires | Comuna 9 | Parque Avellaneda | ((( -58.471041 -34.658039, -58.472975 -34.662401, -58.474299 -34.661375, -58.473241 -34.6603, -58.475814 -34.658107, -58.473758 -34.656152, -58.472504 -34.657, -58.473617 -34.658095, -58.472882 -34.658656, -58.472765 -34.658757, -58.472417 -34.658436, -58.47211 -34.658133, -58.47298 -34.657502, -58.472492 -34.657064, -58.471514 -34.657692, -58.471041 -34.658039)))  |
| 2600 | Nuestro Barrio  | Ciudad                          | Comuna 9 | Parque            | ((( -58.486676 -34.645427, -58.487041 -   |



*[Firma manuscrita]*



Congreso de la Nación

13-PE-22  
OD 304  
374

|      |                          |                                 |              |                         |   |
|------|--------------------------|---------------------------------|--------------|-------------------------|---|
|      |                          | Autónoma de Buenos Aires        |              | Avellaneda              | 34.645225,-58.48713 -34.645298,-58.487384 -34.645078,-58.487202 -34.644951,-58.485403 -34.645913,-58.485701 -34.64608,-58.48601 -34.645847,-58.486061 -34.645903,-58.48652 -34.645571,-58.486686 -34.645433,-58.486676 -34.645427)))  |
| 2602 | Playón de Chacarita      | Ciudad Autónoma de Buenos Aires | Comuna 15    | Chacarita               | (((58.456275 -34.584914,-58.45653 -34.584892,-58.456784 -34.584832,-58.456927 -34.584822,-58.457167 -34.584847,-58.457306 -34.584883,-58.457496 -34.584882,-58.457672 -34.584815,-58.457998 -34.584717,-58.458072 -34.584696,-58.458172 -34.584646,-58.458137 -34.584568,-58.458121 -34.584499,-58.458082 -34.584394,-58.458035 -34.584356,-58.457916 -34.584188,-58.45773 -34.583857,-58.457387 -34.583948,-58.457287 -34.583792,-58.457245 -34.583804,-58.457105 -34.583857,-58.456989 -34.583746,-58.457087 -34.583709,-58.457022 -34.583616,-58.455557 -34.584153,-58.455394 -34.584239,-58.455257 -34.584293,-58.455069 -34.584354,-58.455067 -34.5845,-58.455116 -34.584584,-58.455203 -34.584638,-58.455298 -34.584714,-58.455399 -34.584681,-58.45543 -34.584733,-58.45542 -34.584782,-58.455443 -34.584878,-58.455505 -34.584857,-58.455626 -34.584825,-58.455987 -34.584698,-58.45601 -34.584623,-58.456131 -34.584592,-58.456174 -34.584652,-58.456198 -34.584692,-58.456183 -34.584723,-58.456219 -34.584808,-58.456275 -34.584914))) |
| 2603 | La Carbonilla            | Ciudad Autónoma de Buenos Aires | Comuna 15    | Paternal                | (((58.467414 -34.598383,-58.467495 -34.598414,-58.469536 -34.599154,-58.469964 -34.599061,-58.470128 -34.599038,-58.470321 -34.599082,-58.470376 -34.599138,-58.470476 -34.59909,-58.470524 -34.599155,-58.470597 -34.599137,-58.471331 -34.599288,-58.471579 -34.59931,-58.471579 -34.599381,-58.472306 -34.599548,-58.473401 -34.599779,-58.474204 -34.599888,-58.474497 -34.599947,-58.475244 -34.60013,-58.475263 -34.600032,-58.472573 -34.599153,-58.469941 -34.598138,-58.467603 -34.597343,-58.46739 -34.597834,-58.468252 -34.598152,-58.468083 -34.598438,-58.467493 -34.598265,-58.467414 -34.598383)))  |
| 2604 | Jorge Newbery            | Ciudad Autónoma de Buenos Aires | Comuna 15    | Chacarita               | (((58.458999 -34.59646,-58.45832 -34.596422,-58.458503 -34.59675,-58.459042 -34.596628,-58.458999 -34.59646)))  |
| 2605 | Barrio 29 de Septiembre  | Río Negro                       | Bariloche    | San Carlos De Bariloche | (((71.347877 -41.174907,-71.347473 -41.171965,-71.340518 -41.169955,-71.340194 -41.170393,-71.339801 -41.170275,-71.339563 -41.17052,-71.339332 -41.170628,-71.339014 -41.170482,-71.338768 -41.170643,-71.338563 -41.170565,-71.338079 -41.171057,-71.337619 -41.171657,-71.338421 -41.172183,-71.34 -41.172687,-71.347877 -41.174907)))   |
| 2606 | Juan Bautista Alberdi II | Chaco                           | San Fernando | Resistencia             | (((58.98277 -27.483155,-58.982894 -27.483117,-58.983099 -27.481455,-58.98362 -  |



*[Firmas manuscritas]*



Congreso de la Nación

13-PE-22  
OD 304  
375

|      |              |           |           |                         |   |
|------|--------------|-----------|-----------|-------------------------|---|
|      |              |           |           |                         | 27.480967,-58.983609 -27.480887,-58.982733 -<br>27.480089,-58.981012 -27.481564,-58.981056 -<br>27.48163,-58.98277 -27.483155)))  |
| 2641 | Entre Cerros | Río Negro | Bariloche | San Carlos De Bariloche | (((-71.351381 -41.177829,-71.349624 -<br>41.182495,-71.347033 -41.181425,-71.350399 -<br>41.177438,-71.351381 -41.177829)))   |
| 2642 | La Habana    | Río Negro | Bariloche | San Carlos De Bariloche | (((-71.27723 -41.151196,-71.278684 -<br>41.150094,-71.279323 -41.151081,-71.276906 -<br>41.152771,-71.27611 -41.152224,-71.276116 -<br>41.152146,-71.276893 -41.151485,-71.277118 -<br>41.15133,-71.27723 -41.151196)))   |
| 2643 | Barda Este   | Río Negro | Bariloche | San Carlos De Bariloche | (((-71.280635 -41.146733,-71.280175 -<br>41.147703,-71.279948 -41.147916,-71.279854 -<br>41.147914,-71.27985 -41.148066,-71.279909 -<br>41.148141,-71.279913 -41.148355,-71.279987 -<br>41.148488,-71.280017 -41.148704,-71.280384 -<br>41.148944,-71.280665 -41.148309,-71.280807 -<br>41.147659,-71.280984 -41.147566,-71.281194 -<br>41.14734,-71.281419 -41.146809,-71.281418 -<br>41.146608,-71.28153 -41.14631,-71.281793 -<br>41.146221,-71.282194 -41.144871,-71.282189 -<br>41.144512,-71.281908 -41.144272,-71.281303 -<br>41.144352,-71.281104 -41.144406,-71.281163 -<br>41.144684,-71.281057 -41.14505,-71.280873 -<br>41.14576,-71.280635 -41.146733))) |
| 2644 | Valle Gas    | Río Negro | Bariloche | San Carlos De Bariloche | (((-71.281026 -41.141144,-71.281018 -<br>41.141597,-71.280999 -41.141716,-71.279723 -<br>41.142477,-71.279657 -41.14177,-71.279752 -<br>41.141762,-71.279712 -41.14154,-71.279811 -<br>41.141518,-71.279774 -41.141308,-71.279602 -<br>41.140993,-71.279548 -41.140977,-71.279393 -<br>41.140579,-71.27943 -41.140558,-71.279205 -<br>41.139845,-71.278982 -41.139144,-71.278977 -<br>41.13908,-71.27935 -41.13909,-71.279366 -<br>41.139288,-71.279497 -41.139696,-71.279578 -<br>41.139884,-71.279602 -41.140003,-71.279744 -<br>41.140169,-71.279881 -41.140431,-71.280106 -<br>41.141074,-71.280154 -41.141124,-71.281026 -<br>41.141144)))                       |
| 2645 | Manzana 200  | Río Negro | Bariloche | San Carlos De Bariloche | (((-71.279548 -41.136846,-71.278919 -<br>41.137374,-71.279078 -41.139032,-71.279515 -<br>41.139023,-71.279548 -41.136846)))   |
| 2646 | Unión        | Río Negro | Bariloche | San Carlos De Bariloche | (((-71.342796 -41.162786,-71.341788 -<br>41.163592,-71.342098 -41.163831,-71.342634 -<br>41.163369,-71.342734 -41.163695,-71.343128 -<br>41.163602,-71.342855 -41.162789,-71.342796 -<br>41.162786)))   |
| 2647 | Eva Perón    | Río Negro | Bariloche | San Carlos De Bariloche | (((-71.305114 -41.161388,-71.304101 -<br>41.161585,-71.303945 -41.160669,-71.307401 -<br>41.160326,-71.307453 -41.160865,-71.307671 -<br>41.16095,-71.307943 -41.161009,-71.307813 -<br>41.161186,-71.308048 -41.161335,-71.308262 -<br>41.161606,-71.308093 -41.161721,-71.308466 -<br>41.161929,-71.307675 -41.162784,-71.307397 -<br>41.162578,-71.307952 -41.161996,-71.308035 -  |



*[Firma manuscrita]*



Congreso de la Nación

13-PE-22  
OD 304  
376

|      |              |           |           |                         |   |
|------|--------------|-----------|-----------|-------------------------|---|
|      |              |           |           |                         | 41.161885,-71.307955 -41.161659,-71.307794 -<br>41.161524,-71.307625 -41.161477,-71.307287 -<br>41.161485,-71.307014 -41.16158,-71.306863 -<br>41.1616,-71.306651 -41.16139,-71.306638 -<br>41.161269,-71.305927 -41.161132,-71.305718 -<br>41.161156,-71.305463 -41.16119,-71.305114 -<br>41.161388)))   |
| 2648 | Alun Ruca    | Río Negro | Bariloche | San Carlos De Bariloche | (((71.278545 -41.150048,-71.27709 -<br>41.147733,-71.276756 -41.147615,-71.276387 -<br>41.147623,-71.275655 -41.147605,-71.27354 -<br>41.147563,-71.26992 -41.147535,-71.269653 -<br>41.147692,-71.270608 -41.148449,-71.275966 -<br>41.152241,-71.276077 -41.152148,-71.276473 -<br>41.151772,-71.276877 -41.151375,-71.278545 -<br>41.150048)))   |
| 2649 | 40 Viviendas | Río Negro | Bariloche | San Carlos De Bariloche | (((71.275234 -41.153099,-71.275144 -<br>41.153036,-71.275025 -41.153135,-71.274916 -<br>41.153095,-71.274563 -41.152848,-71.274094 -<br>41.152507,-71.273926 -41.152659,-71.274189 -<br>41.152904,-71.274613 -41.153083,-71.275094 -<br>41.153199,-71.275234 -41.153099)))  |
| 2650 | Don Bosco    | Río Negro | Bariloche | Villa Campanario        | (((71.499442 -41.059806,-71.498518 -<br>41.058122,-71.498415 -41.057875,-71.498136 -<br>41.05764,-71.497341 -41.056578,-71.496844 -<br>41.057404,-71.496255 -41.057308,-71.495673 -<br>41.057461,-71.495039 -41.057703,-71.494802 -<br>41.057583,-71.494216 -41.057286,-71.494013 -<br>41.057459,-71.49444 -41.05769,-71.494085 -<br>41.058298,-71.493941 -41.058504,-71.493678 -<br>41.058444,-71.493391 -41.059089,-71.498573 -<br>41.061362,-71.499494 -41.060622,-71.499442 -<br>41.059806)),((-71.49855 -41.056267,-71.49848 -<br>41.056007,-71.497984 -41.056128,-71.497885 -<br>41.055907,-71.497137 -41.055924,-71.49682 -<br>41.056178,-71.497341 -41.056578,-71.49855 -<br>41.056267)),((-71.495518 -41.056196,-71.495518 -<br>41.056492,-71.495373 -41.056575,-71.494988 -<br>41.056602,-71.494936 -41.056211,-71.495518 -<br>41.056196))) |
| 2651 | Nahuel Hue   | Río Negro | Bariloche | San Carlos De Bariloche | (((71.317073 -41.167527,-71.310383 -<br>41.173134,-71.311356 -41.173995,-71.312039 -<br>41.174605,-71.315253 -41.177225,-71.321509 -<br>41.171978,-71.322402 -41.171229,-71.322367 -<br>41.171204,-71.324203 -41.16965,-71.324376 -<br>41.169482,-71.323777 -41.169113,-71.323874 -<br>41.169002,-71.323453 -41.168745,-71.323213 -<br>41.168969,-71.321028 -41.167461,-71.320116 -<br>41.168217,-71.318073 -41.166768,-71.317113 -<br>41.167557,-71.317073 -41.167527)))   |
| 2653 | Mari Mari    | Río Negro | Bariloche | San Carlos De Bariloche | (((71.270945 -41.152195,-71.271146 -<br>41.15203,-71.271303 -41.152137,-71.271641 -<br>41.151843,-71.271543 -41.151749,-71.271708 -<br>41.151608,-71.270275 -41.150517,-71.269291 -<br>41.15124,-71.270391 -41.152034,-71.270537 -<br>41.151901,-71.270945 -41.152195)))  |
| 2654 | Ex Matadero  | Río Negro | Bariloche | San Carlos De Bariloche | (((71.278416 -41.135361,-71.279665 -<br>41.134303,-71.279311 -41.13327,-71.279116 -   |



*[Firmas manuscritas]*





Congreso de la Nación

13-PE-22

OD 304

377

|      |             |           |           |                         |   |
|------|-------------|-----------|-----------|-------------------------|---|
|      |             |           |           |                         | 41.133262,-71.27909 -41.13373,-71.279268 -<br>41.13416,-71.278493 -41.134444,-71.278422 -<br>41.134355,-71.277981 -41.134538,-71.278072 -<br>41.134696,-71.277991 -41.134741,-71.278416 -<br>41.135361)))   |
| 2655 | Barrio Inta | Río Negro | Bariloche | San Carlos De Bariloche | (((-71.257476 -41.128677,-71.257836 -<br>41.128158,-71.257219 -41.127803,-71.256684 -<br>41.128432,-71.257476 -41.128677)),(-71.25899<br>-41.128561,-71.258815 -41.129053,-71.258816 -<br>41.129053,-71.259376 -41.129148,-71.261767 -<br>41.129247,-71.262357 -41.129402,-71.262416 -<br>41.128419,-71.261193 -41.128684,-71.260481 -<br>41.128802,-71.25899 -41.128561)))   |
| 2656 | Arrayanes   | Río Negro | Bariloche | San Carlos De Bariloche | (((-71.301115 -41.15701,-71.301256 -<br>41.157955,-71.300959 -41.157955,-71.300509 -<br>41.157997,-71.300204 -41.158099,-71.299765 -<br>41.158497,-71.299407 -41.158708,-71.299149 -<br>41.158966,-71.29894 -41.159205,-71.298301 -<br>41.159492,-71.298221 -41.159591,-71.298192 -<br>41.159668,-71.29829 -41.159827,-71.298946 -<br>41.160378,-71.299293 -41.160361,-71.299406 -<br>41.160812,-71.300476 -41.160692,-71.300713 -<br>41.161338,-71.300825 -41.161356,-71.301859 -<br>41.161189,-71.301991 -41.161895,-71.301984 -<br>41.162083,-71.302578 -41.162006,-71.302575 -<br>41.161989,-71.302944 -41.161935,-71.304054 -<br>41.161799,-71.304149 -41.161822,-71.304311 -<br>41.161772,-71.30431 -41.161717,-71.30437 -<br>41.161701,-71.304336 -41.16154,-71.304412 -<br>41.161525,-71.305114 -41.161388,-71.305201 -<br>41.161378,-71.305244 -41.161412,-71.30509 -<br>41.161594,-71.304804 -41.161789,-71.304449 -<br>41.161997,-71.304121 -41.162242,-71.303623 -<br>41.162504,-71.303424 -41.162509,-71.303247 -<br>41.162475,-71.302935 -41.162559,-71.302048 -<br>41.162724,-71.301808 -41.162699,-71.301656 -<br>41.162768,-71.302092 -41.162985,-71.302017 -<br>41.163111,-71.30137 -41.162945,-71.301001 -<br>41.162759,-71.30095 -41.162644,-71.30071 -<br>41.161856,-71.300282 -41.161586,-71.299951 -<br>41.161471,-71.298419 -41.160374,-71.297847 -<br>41.159651,-71.297828 -41.159515,-71.298411 -<br>41.159104,-71.299091 -41.158452,-71.299724 -<br>41.158025,-71.299704 -41.157692,-71.299713 -<br>41.15757,-71.299819 -41.157492,-71.299951 -<br>41.15755,-71.300648 -41.15709,-71.301115 -<br>41.15701))) |
| 2657 | Vivero      | Río Negro | Bariloche | San Carlos De Bariloche | (((-71.296908 -41.159654,-71.296611 -<br>41.159571,-71.295459 -41.16,-71.295653 -<br>41.160325,-71.296248 -41.159981,-71.296179 -<br>41.159903,-71.296426 -41.159818,-71.296504 -<br>41.159924,-71.296862 -41.159774,-71.296767 -<br>41.160219,-71.296914 -41.160494,-71.297803 -<br>41.161542,-71.297965 -41.161961,-71.298557 -<br>41.162743,-71.298952 -41.16324,-71.2992 -<br>41.163874,-71.300349 -41.16426,-71.30076 -<br>41.164206,-71.301719 -41.164559,-71.302018 -<br>41.16409,-71.300651 -41.163703,-71.299842 -<br>41.163107,-71.297986 -41.160953,-71.297844 -<br>41.160806,-71.297527 -41.160001,-71.297736 -<br>41.159308,-71.297588 -41.1592,-71.297302 -<br>41.159277,-71.297069 -41.159444,-71.296911 -<br>41.159648,-71.296908 -41.159654)),(-71.295383  |



*[Firmas manuscritas]*



Congreso de la Nación

13-PE-22  
OD 304  
378

|      |                  |           |           |                         |  |
|------|------------------|-----------|-----------|-------------------------|--|
|      |                  |           |           |                         | -41.161318,-71.29492 -41.160574,-71.294819 -<br>41.160605,-71.294635 -41.160314,-71.294327 -<br>41.160485,-71.294938 -41.161504,-71.295383 -<br>41.161318)),((-71.296806 -41.16191,-71.296356<br>-41.162395,-71.296359 -41.162545,-71.296424 -<br>41.162648,-71.296712 -41.162763,-71.296975 -<br>41.1627,-71.297315 -41.162609,-71.297509 -<br>41.162532,-71.297613 -41.162473,-71.297088 -<br>41.161991,-71.296806 -41.16191)))  |
| 2658 | Virgen Misionera | Río Negro | Bariloche | San Carlos De Bariloche | (((-71.396298 -41.129885,-71.396196 -<br>41.130446,-71.39609 -41.130731,-71.395737 -<br>41.130936,-71.39448 -41.131475,-71.393973 -<br>41.131618,-71.393818 -41.131973,-71.39231 -<br>41.132175,-71.392215 -41.132332,-71.391791 -<br>41.132314,-71.391815 -41.13213,-71.391505 -<br>41.132148,-71.390796 -41.132359,-71.390504 -<br>41.132395,-71.390075 -41.132637,-71.389067 -<br>41.132696,-71.389252 -41.133602,-71.391297 -<br>41.132992,-71.392072 -41.13301,-71.392581 -<br>41.132913,-71.392518 -41.133311,-71.390945 -<br>41.1334,-71.390027 -41.13367,-71.389961 -<br>41.133975,-71.389532 -41.134047,-71.388583 -<br>41.133975,-71.388134 -41.133972,-71.387088 -<br>41.13393,-71.385742 -41.133659,-71.385265 -<br>41.133468,-71.384902 -41.133615,-71.384257 -<br>41.133207,-71.38443 -41.132771,-71.384555 -<br>41.132242,-71.384943 -41.131677,-71.384894 -<br>41.131432,-71.385086 -41.130675,-71.385023 -<br>41.128695,-71.385062 -41.127881,-71.385212 -<br>41.127829,-71.385758 -41.128226,-71.385949 -<br>41.128406,-71.385995 -41.128573,-71.385902 -<br>41.128737,-71.385893 -41.129064,-71.385882 -<br>41.132435,-71.387173 -41.132413,-71.387276 -<br>41.132437,-71.38823 -41.132396,-71.388238 -<br>41.132029,-71.388144 -41.130317,-71.38986 -<br>41.130296,-71.389843 -41.131135,-71.391422 -<br>41.131097,-71.391432 -41.130788,-71.392367 -<br>41.130769,-71.392373 -41.130726,-71.393281 -<br>41.130704,-71.393274 -41.130582,-71.393494 -<br>41.130583,-71.393855 -41.130588,-71.393853 -<br>41.130252,-71.39451 -41.130258,-71.396292 -<br>41.129836,-71.396298 -41.129885))) |
| 2659 | San Cayetanito   | Río Negro | Bariloche | San Carlos De Bariloche | (((-71.282075 -41.141896,-71.281082 -<br>41.141765,-71.28051 -41.143005,-71.280319 -<br>41.143657,-71.280495 -41.143732,-71.280772 -<br>41.143795,-71.28103 -41.144309,-71.281252 -<br>41.144243,-71.281303 -41.144352,-71.281908 -<br>41.144272,-71.281764 -41.143906,-71.281767 -<br>41.143682,-71.282167 -41.143323,-71.282216 -<br>41.1432,-71.282098 -41.14295,-71.282252 -<br>41.142702,-71.282231 -41.142423,-71.282113 -<br>41.142207,-71.28213 -41.142097,-71.282075 -<br>41.141896)))  |
| 2660 | Nueva Jamaica    | Río Negro | Bariloche | San Carlos De Bariloche | (((-71.450497 -41.108525,-71.449954 -<br>41.10873,-71.449183 -41.108992,-71.449015 -<br>41.109034,-71.448013 -41.109533,-71.448935 -<br>41.110494,-71.451075 -41.112636,-71.45402 -<br>41.115362,-71.457977 -41.113172,-71.453715 -<br>41.109088,-71.452805 -41.108076,-71.452559 -<br>41.108274,-71.452216 -41.108442,-71.452033 -<br>41.108519,-71.451373 -41.108567,-71.450497 -<br>41.108525)))  |





Congreso de la Nación

13-PE-22  
OD 304  
379

|      |                 |            |           |                         |  |
|------|-----------------|------------|-----------|-------------------------|--|
| 2661 | Dos de Abril    | Rio Negro  | Bariloche | San Carlos De Bariloche | (((-71.335548 -41.168925,-71.334693 -41.171252,-71.335634 -41.17149,-71.336489 -41.17031,-71.337419 -41.170727,-71.33682 -41.171522,-71.337688 -41.17148,-71.338128 -41.170928,-71.336579 -41.170152,-71.336505 -41.17,-71.33645 -41.169562,-71.337229 -41.168683,-71.336259 -41.168296,-71.335548 -41.168925)))   |
| 2669 | Los Arenales    | Entre Ríos | Paraná    | Paraná                  | ((((-60.496602 -31.708938,-60.497045 -31.709252,-60.497543 -31.709607,-60.499039 -31.710195,-60.498951 -31.709571,-60.498422 -31.707063,-60.496808 -31.705985,-60.495779 -31.705494,-60.495514 -31.706133,-60.495911 -31.706363,-60.495591 -31.706746,-60.495238 -31.706919,-60.495264 -31.707332,-60.4953 -31.707907,-60.495809 -31.708341,-60.496267 -31.708672,-60.496584 -31.708923,-60.496602 -31.708938)))   |
| 2670 | La Toma Nueva   | Entre Ríos | Paraná    | Paraná                  | (((-60.492451 -31.707043,-60.493386 -31.711437,-60.496394 -31.710982,-60.496317 -31.71048,-60.496137 -31.710193,-60.496663 -31.710089,-60.49728 -31.709451,-60.495296 -31.708012,-60.494584 -31.707042,-60.493484 -31.70687,-60.492451 -31.707043)))   |
| 2671 | Camino Costero  | Entre Ríos | Paraná    | Paraná                  | (((-60.492831 -31.705019,-60.490256 -31.703815,-60.49024 -31.704102,-60.492608 -31.705288,-60.492831 -31.705019)))   |
| 2672 | Estación Parera | Entre Ríos | Paraná    | Paraná                  | ((((-60.461022 -31.752353,-60.460678 -31.752417,-60.460751 -31.752771,-60.461122 -31.752715,-60.461022 -31.752353)),((-60.460247 -31.752297,-60.460668 -31.752201,-60.460569 -31.751607,-60.459437 -31.751773,-60.458941 -31.751782,-60.457935 -31.751527,-60.457184 -31.7514,-60.456507 -31.751388,-60.454902 -31.751527,-60.454962 -31.751827,-60.446708 -31.752706,-60.446553 -31.751739,-60.445584 -31.751854,-60.445713 -31.752839,-60.443526 -31.753209,-60.443755 -31.754216,-60.449319 -31.753368,-60.455084 -31.752442,-60.455386 -31.754001,-60.456105 -31.753882,-60.45595 -31.752881,-60.455949 -31.752875,-60.458586 -31.752419,-60.45898 -31.752409,-60.460413 -31.753083,-60.460247 -31.752297))) |
| 2673 | San José        | Entre Ríos | Paraná    | Paraná                  | ((((-60.466813 -31.766965,-60.465015 -31.767273,-60.465137 -31.767748,-60.464793 -31.767809,-60.464936 -31.768667,-60.464738 -31.768697,-60.464532 -31.76907,-60.463596 -31.768692,-60.463406 -31.767829,-60.464169 -31.767707,-60.463893 -31.766217,-60.462491 -31.76642,-60.46236 -31.76568,-60.463848 -31.765427,-60.464006 -31.766171,-60.466614 -31.765768,-60.466813 -31.766965)))   |
| 2674 | Cuatro de Junio | Entre Ríos | Paraná    | Paraná                  | (((-60.47601 -31.754768,-60.474692 -31.754893,-60.473877 -31.755022,-60.473889 -31.755102,-60.473355 -31.755175,-60.472959 -31.753457,-60.474417 -31.75317,-60.474745 -31.752999,-60.474497 -31.75204,-60.475373 -   |



*[Firma manuscrita]*



Congreso de la Nación

13-PE-22  
OD 304  
380

|      |               |            |        |        |  |
|------|---------------|------------|--------|--------|--|
|      |               |            |        |        | 31.751873,-60.475672 -31.752637,-60.476029 -<br>31.753455,-60.47627 -31.75341,-60.47649 -<br>31.754077,-60.479008 -31.753761,-60.479089 -<br>31.75378,-60.479109 -31.753847,-60.478781 -<br>31.755122,-60.478846 -31.755244,-60.478441 -<br>31.757146,-60.478249 -31.75761,-60.477662 -<br>31.757533,-60.476863 -31.757677,-60.476725 -<br>31.757644,-60.476237 -31.754947,-60.476151 -<br>31.754815,-60.47601 -31.754768)))   |
| 2675 | El Trébol     | Entre Ríos | Paraná | Paraná | (((-60.461889 -31.756423,-60.462534 -<br>31.75629,-60.461854 -31.754186,-60.461123 -<br>31.753123,-60.460672 -31.753341,-60.461572 -<br>31.754488,-60.461974 -31.755476,-60.461712 -<br>31.755561,-60.461889 -31.756423)))   |
| 2676 | Las Rosas     | Entre Ríos | Paraná | Paraná | (((-60.462367 -31.756363,-60.461797 -<br>31.756543,-60.462364 -31.758768,-60.463383 -<br>31.758603,-60.462754 -31.757085,-60.462367 -<br>31.756363)))  |
| 2677 | Illia         | Entre Ríos | Paraná | Paraná | (((-60.474136 -31.764065,-60.474024 -<br>31.763577,-60.473599 -31.763485,-60.472517 -<br>31.763568,-60.472672 -31.764347,-60.471313 -<br>31.764584,-60.471192 -31.764029,-60.470748 -<br>31.764091,-60.4709 -31.764633,-60.470158 -<br>31.764752,-60.470157 -31.765071,-60.470257 -<br>31.765176,-60.471616 -31.766386,-60.472995 -<br>31.765603,-60.472857 -31.765221,-60.473252 -<br>31.764892,-60.473647 -31.765425,-60.474871 -<br>31.765265,-60.47496 -31.765165,-60.474827 -<br>31.764528,-60.474338 -31.764593,-60.474132 -<br>31.764749,-60.474014 -31.764247,-60.474136 -<br>31.764065)))   |
| 2678 | Bajada Grande | Entre Ríos | Paraná | Paraná | (((-60.563685 -31.717322,-60.562754 -<br>31.718553,-60.562971 -31.71916,-60.563199 -<br>31.719108,-60.56371 -31.718926,-60.563591 -<br>31.718662,-60.563797 -31.718562,-60.56398 -<br>31.718751,-60.564284 -31.718653,-60.564256 -<br>31.718265,-60.564146 -31.718087,-60.563944 -<br>31.717902,-60.563685 -31.717322)),(-60.576987<br>-31.720394,-60.577097 -31.720492,-60.577004 -<br>31.720591,-60.577079 -31.720779,-60.576976 -<br>31.721101,-60.576915 -31.721607,-60.576959 -<br>31.722068,-60.576764 -31.722872,-60.577117 -<br>31.724154,-60.577172 -31.724666,-60.577398 -<br>31.724659,-60.57735 -31.723792,-60.577177 -<br>31.723307,-60.577296 -31.722269,-60.577226 -<br>31.72219,-60.577226 -31.721654,-60.577473 -<br>31.720619,-60.577255 -31.720235,-60.57726 -<br>31.720021,-60.577133 -31.719713,-60.577021 -<br>31.719026,-60.576893 -31.718729,-60.576819 -<br>31.718387,-60.576918 -31.718362,-60.576769 -<br>31.717632,-60.576422 -31.717678,-60.576427 -<br>31.71778,-60.576581 -31.718348,-60.576499 -<br>31.718377,-60.576556 -31.718672,-60.576623 -<br>31.718808,-60.576698 -31.719274,-60.57677 -<br>31.719433,-60.576858 -31.719783,-60.576886 -<br>31.71993,-60.576893 -31.720183,-60.576648 -<br>31.720389,-60.576795 -31.720546,-60.576987 -<br>31.720394)),(-60.570894 -31.71417,-60.57115 -<br>31.714601,-60.571407 -31.714775,-60.571661 -<br>31.714676,-60.5716 -31.714399,-60.571639 -<br>31.714131,-60.571553 -31.71394,-60.571807 - |



*[Firmas manuscritas]*



Congreso de la Nación

13-PE-22

OD 304

381

|      |              |            |        |        |   |
|------|--------------|------------|--------|--------|---|
|      |              |            |        |        | 31.713471,-60.572121 -31.71305,-60.57276 -<br>31.713105,-60.573316 -31.713137,-60.573664 -<br>31.713132,-60.573902 -31.713598,-60.574461 -<br>31.713592,-60.576005 -31.717048,-60.576162 -<br>31.717317,-60.576404 -31.717334,-60.576409 -<br>31.717334,-60.576563 -31.717329,-60.576521 -<br>31.71693,-60.576393 -31.716204,-60.576346 -<br>31.715714,-60.57632 -31.715374,-60.575954 -<br>31.713942,-60.575211 -31.712069,-60.574751 -<br>31.711738,-60.574211 -31.711697,-60.573745 -<br>31.711588,-60.572894 -31.710826,-60.572529 -<br>31.71072,-60.571296 -31.711129,-60.570554 -<br>31.710935,-60.569765 -31.710491,-60.569047 -<br>31.710588,-60.569366 -31.711484,-60.568905 -<br>31.711842,-60.568079 -31.711179,-60.567296 -<br>31.711397,-60.56694 -31.711056,-60.565704 -<br>31.711296,-60.565517 -31.711069,-60.565543 -<br>31.710684,-60.56465 -31.71067,-60.564681 -<br>31.710839,-60.563857 -31.710852,-60.563406 -<br>31.710871,-60.563181 -31.711012,-60.563274 -<br>31.711323,-60.562752 -31.71148,-60.562642 -<br>31.711583,-60.56296 -31.712141,-60.56208 -<br>31.712531,-60.562064 -31.712688,-60.558689 -<br>31.713798,-60.55895 -31.715048,-60.558343 -<br>31.715372,-60.558516 -31.715577,-60.55873 -<br>31.715462,-60.558843 -31.715902,-60.559096 -<br>31.715821,-60.559111 -31.715703,-60.559391 -<br>31.715585,-60.559287 -31.715281,-60.560341 -<br>31.714961,-60.560478 -31.715326,-60.560706 -<br>31.715253,-60.560574 -31.714883,-60.561681 -<br>31.714514,-60.561781 -31.714788,-60.562118 -<br>31.714697,-60.561964 -31.714419,-60.562317 -<br>31.714302,-60.562514 -31.714693,-60.562813 -<br>31.714601,-60.562726 -31.714481,-60.563077 -<br>31.714366,-60.563311 -31.714546,-60.563357 -<br>31.714788,-60.563706 -31.714745,-60.563666 -<br>31.714516,-60.563748 -31.714509,-60.565096 -<br>31.714344,-60.565265 -31.71515,-60.564576 -<br>31.715321,-60.564647 -31.715504,-60.565638 -<br>31.715489,-60.566542 -31.715168,-60.567126 -<br>31.715274,-60.567635 -31.715316,-60.567843 -<br>31.715222,-60.568032 -31.71494,-60.5675 -<br>31.71458,-60.56794 -31.714429,-60.56833 -<br>31.714288,-60.568688 -31.714036,-60.569469 -<br>31.713655,-60.569835 -31.713353,-60.570294 -<br>31.713584,-60.570318 -31.713608,-60.570202 -<br>31.713853,-60.570224 -31.713968,-60.570559 -<br>31.714342,-60.570894 -31.71417))) |
| 2679 | El Perejil   | Entre Rios | Paraná | Paraná | (((-60.540018 -31.763778,-60.541044 -<br>31.767972,-60.542283 -31.767961,-60.542617 -<br>31.76654,-60.544481 -31.765018,-60.544379 -<br>31.76303,-60.540018 -31.763778)))   |
| 2680 | Puerto Viejo | Entre Rios | Paraná | Paraná | (((-60.54222 -31.718453,-60.542241 -<br>31.718556,-60.542127 -31.719214,-60.542183 -<br>31.719413,-60.542535 -31.719686,-60.542833 -<br>31.719855,-60.542886 -31.720029,-60.542913 -<br>31.720213,-60.543282 -31.720538,-60.543385 -<br>31.720561,-60.543068 -31.719594,-60.542445 -<br>31.718768,-60.542307 -31.718542,-60.542232 -<br>31.718441,-60.543112 -31.717662,-60.543073 -<br>31.715373,-60.542655 -31.714781,-60.542808 -<br>31.714701,-60.542663 -31.714472,-60.5425 -<br>31.71457,-60.542303 -31.714286,-60.544637 -<br>31.71257,-60.544473 -31.712203,-60.543191 -<br>31.713105,-60.542664 -31.713539,-60.541802 -  |



*[Firma manuscrita]*



Congreso de la Nación

13-PE-22  
OD 304  
382

|      |                       |            |        |        |   |
|------|-----------------------|------------|--------|--------|---|
|      |                       |            |        |        | 31.714267,-60.540532 -31.715798,-60.541233 -<br>31.71656,-60.541557 -31.717097,-60.541715 -<br>31.717662,-60.54222 -31.718453)))  |
| 2681 | General Mosconi Viejo | Entre Ríos | Paraná | Paraná | (((-60.553039 -31.727981,-60.552434 -<br>31.726969,-60.552277 -31.726791,-60.551762 -<br>31.725781,-60.551732 -31.725793,-60.551529 -<br>31.725427,-60.551443 -31.725464,-60.55136 -<br>31.725296,-60.551332 -31.725304,-60.551224 -<br>31.725078,-60.551199 -31.725088,-60.551157 -<br>31.725009,-60.551197 -31.724994,-60.551038 -<br>31.724713,-60.551167 -31.724654,-60.551369 -<br>31.724553,-60.551719 -31.72435,-60.551645 -<br>31.723662,-60.552421 -31.723455,-60.553195 -<br>31.723246,-60.553792 -31.723168,-60.554111 -<br>31.72318,-60.55457 -31.723269,-60.555294 -<br>31.723477,-60.555455 -31.724197,-60.555461 -<br>31.724305,-60.555508 -31.724434,-60.555565 -<br>31.724517,-60.555154 -31.725043,-60.555148 -<br>31.725064,-60.555144 -31.725316,-60.554364 -<br>31.7253,-60.554374 -31.725351,-60.554372 -<br>31.72546,-60.554335 -31.725537,-60.554287 -<br>31.725572,-60.554227 -31.725616,-60.55409 -<br>31.725689,-60.554692 -31.726889,-60.554748 -<br>31.727206,-60.554676 -31.727301,-60.553039 -<br>31.727981))) |
| 2682 | Bajo España           | Entre Ríos | Paraná | Paraná | (((-60.544636 -31.729559,-60.544743 -<br>31.729259,-60.544673 -31.72891,-60.544655 -<br>31.728592,-60.544546 -31.728244,-60.544517 -<br>31.727888,-60.544429 -31.727444,-60.544287 -<br>31.727005,-60.543877 -31.727081,-60.54368 -<br>31.727435,-60.543624 -31.727837,-60.543784 -<br>31.728117,-60.543764 -31.728324,-60.543673 -<br>31.728419,-60.543405 -31.728723,-60.542871 -<br>31.728921,-60.543232 -31.729051,-60.544352 -<br>31.729457,-60.544636 -31.729559)))   |
| 2683 | Humito                | Entre Ríos | Paraná | Paraná | (((-60.54651 -31.72793,-60.547657 -31.72723,-<br>60.54795 -31.727585,-60.548792 -31.726624,-<br>60.549023 -31.726542,-60.549483 -31.726998,-<br>60.549962 -31.726299,-60.550182 -31.725595,-<br>60.550192 -31.725019,-60.549883 -31.724702,-<br>60.54976 -31.724261,-60.549538 -31.723719,-<br>60.548959 -31.72237,-60.54831 -31.722483,-<br>60.547999 -31.722045,-60.547424 -31.722245,-<br>60.546628 -31.722457,-60.546315 -31.722611,-<br>60.546034 -31.723009,-60.545535 -31.723371,-<br>60.546505 -31.723872,-60.546828 -31.724124,-<br>60.547079 -31.724713,-60.547205 -31.725221,-<br>60.547114 -31.725741,-60.546881 -31.726146,-<br>60.546484 -31.726154,-60.546232 -31.726186,-<br>60.545245 -31.726453,-60.54563 -31.72692,-<br>60.54651 -31.72793)))  |
| 2684 | Veinticinco de Junio  | Entre Ríos | Paraná | Paraná | (((-60.543534 -31.727315,-60.543871 -<br>31.727033,-60.544041 -31.726921,-60.54407 -<br>31.726841,-60.544645 -31.726435,-60.54547 -<br>31.726288,-60.545788 -31.72607,-60.546034 -<br>31.726171,-60.546223 -31.726032,-60.546753 -<br>31.725384,-60.546732 -31.724544,-60.546402 -<br>31.723992,-60.545144 -31.723515,-60.544699 -<br>31.724093,-60.544707 -31.724194,-60.545613 -<br>31.725459,-60.545315 -31.725595,-60.545256 -<br>31.725582,-60.544695 -31.725854,-60.544547 -  |



*[Firmas manuscritas]*



Congreso de la Nación

13-PE-22  
OD 304  
383

|      |                 |            |        |        |  |
|------|-----------------|------------|--------|--------|--|
|      |                 |            |        |        | 31.725916,-60.544497 -31.725911,-60.544321 -<br>31.72599,-60.544259 -31.725963,-60.544109 -<br>31.72601,-60.544113 -31.726063,-60.543673 -<br>31.726194,-60.543608 -31.726514,-60.543172 -<br>31.72668,-60.543534 -31.727315)))  |
| 2685 | San Martín      | Entre Ríos | Paraná | Paraná | (((-60.555154 -31.725043,-60.555148 -<br>31.725064,-60.555142 -31.725481,-60.554802 -<br>31.726106,-60.554688 -31.726404,-60.554692 -<br>31.726889,-60.554797 -31.727205,-60.554748 -<br>31.727206,-60.554676 -31.727301,-60.554182 -<br>31.727522,-60.553672 -31.727753,-60.553901 -<br>31.72815,-60.554122 -31.728444,-60.554777 -<br>31.727959,-60.556347 -31.727536,-60.556414 -<br>31.727455,-60.557292 -31.72731,-60.558161 -<br>31.726946,-60.558499 -31.727301,-60.559294 -<br>31.727167,-60.559578 -31.726799,-60.55991 -<br>31.725878,-60.559965 -31.725045,-60.559536 -<br>31.724996,-60.559043 -31.724493,-60.559714 -<br>31.723615,-60.559387 -31.723103,-60.558927 -<br>31.723301,-60.558986 -31.72371,-60.558643 -<br>31.724014,-60.558164 -31.723929,-60.55742 -<br>31.724126,-60.557044 -31.724728,-60.556672 -<br>31.724597,-60.555697 -31.724349,-60.555154 -<br>31.725043))) |
| 2686 | Capiba          | Entre Ríos | Paraná | Paraná | (((-60.502981 -31.795297,-60.505314 -31.7949,-<br>60.504295 -31.790056,-60.503325 -31.79024,-<br>60.498552 -31.79096,-60.499069 -31.793291,-<br>60.502408 -31.792801,-60.502575 -31.793443,-<br>60.502778 -31.794557,-60.502981 -31.795297)))  |
| 2687 | Las Piedras     | Entre Ríos | Paraná | Paraná | (((-60.547514 -31.767581,-60.547218 -<br>31.766426,-60.546982 -31.765609,-60.546529 -<br>31.764138,-60.545733 -31.764245,-60.546096 -<br>31.76637,-60.545688 -31.766399,-60.545413 -<br>31.766721,-60.545501 -31.767135,-60.545885 -<br>31.767324,-60.54629 -31.767419,-60.54641 -<br>31.767736,-60.547514 -31.767581)))   |
| 2688 | Radar           | Entre Ríos | Paraná | Paraná | (((-60.492788 -31.793843,-60.492605 -<br>31.792795,-60.492766 -31.792357,-60.492659 -<br>31.791854,-60.487186 -31.792686,-60.487635 -<br>31.795128,-60.489944 -31.794775,-60.490225 -<br>31.79425,-60.490474 -31.794184,-60.492788 -<br>31.793843)))   |
| 2689 | Juan Pablo II   | Entre Ríos | Paraná | Paraná | (((-60.498378 -31.78972,-60.498488 -<br>31.789696,-60.498966 -31.78917,-60.498818 -<br>31.78867,-60.49819 -31.788812,-60.497896 -<br>31.787578,-60.497056 -31.787722,-60.49736 -<br>31.789224,-60.496688 -31.789335,-60.497 -<br>31.791018,-60.497319 -31.790963,-60.497388 -<br>31.791194,-60.498556 -31.790997,-60.498552 -<br>31.79096,-60.498608 -31.790952,-60.498378 -<br>31.78972)))  |
| 2690 | Nueva Esperanza | Entre Ríos | Paraná | Paraná | (((-60.491985 -31.781948,-60.490899 -<br>31.782112,-60.491393 -31.784512,-60.492464 -<br>31.784334,-60.491985 -31.781948)))  |
| 2691 | Arévalo         | Entre Ríos | Paraná | Paraná | (((-60.490425 -31.774333,-60.491004 -  |



*[Firmas manuscritas]*



Congreso de la Nación

13-PE-22  
OD 304  
384

|      |                         |            |        |        |   |
|------|-------------------------|------------|--------|--------|---|
|      |                         |            |        |        | 31.774324,-60.490845 -31.773939,-60.490317 -<br>31.774002,-60.490425 -31.774333)))  |
| 2692 | El Triángulo            | Entre Ríos | Paraná | Paraná | (((60.494117 -31.771687,-60.493307 -<br>31.771813,-60.493208 -31.771397,-60.492554 -<br>31.771109,-60.492037 -31.770806,-60.492081 -<br>31.770665,-60.492443 -31.77081,-60.492542 -<br>31.770555,-60.494439 -31.771333,-60.494478 -<br>31.771503,-60.494537 -31.771526,-60.495323 -<br>31.771417,-60.495343 -31.771523,-60.495551 -<br>31.771805,-60.495625 -31.771848,-60.496771 -<br>31.772353,-60.496588 -31.772594,-60.496432 -<br>31.772561,-60.495695 -31.772426,-60.495058 -<br>31.772152,-60.494571 -31.771921,-60.494528 -<br>31.771703,-60.49446 -31.771675,-60.494117 -<br>31.771687)))  |
| 2693 | Paraná Calle<br>Cavallo | Entre Ríos | Paraná | Paraná | (((60.489315 -31.774755,-60.489224 -<br>31.774774,-60.48911 -31.774774,-60.488934 -<br>31.774792,-60.488733 -31.774832,-60.488619 -<br>31.774869,-60.488458 -31.774919,-60.487528 -<br>31.775096,-60.487491 -31.774865,-60.48714 -<br>31.774919,-60.487243 -31.775512,-60.489381 -<br>31.775138,-60.489315 -31.774755)))  |
| 2694 | J Newbery Este          | Entre Ríos | Paraná | Paraná | (((60.476643 -31.778761,-60.475991 -<br>31.778836,-60.475947 -31.778727,-60.475495 -<br>31.778793,-60.475622 -31.779418,-60.476735 -<br>31.77924,-60.476643 -31.778761)),((-60.475724<br>-31.775881,-60.475565 -31.775107,-60.475045 -<br>31.775185,-60.475084 -31.775413,-60.474752 -<br>31.775495,-60.474844 -31.775874,-60.474973 -<br>31.775842,-60.475136 -31.776092,-60.47499 -<br>31.776296,-60.475047 -31.776684,-60.474776 -<br>31.776785,-60.474718 -31.777066,-60.473942 -<br>31.777172,-60.473255 -31.776508,-60.472041 -<br>31.775888,-60.471827 -31.775793,-60.472711 -<br>31.779861,-60.474175 -31.779663,-60.47399 -<br>31.778665,-60.475433 -31.778522,-60.476539 -<br>31.778331,-60.476515 -31.778209,-60.476426 -<br>31.777748,-60.475711 -31.777859,-60.475299 -<br>31.777749,-60.475101 -31.776749,-60.47715 -<br>31.776327,-60.477031 -31.775466,-60.476346 -<br>31.775657,-60.475724 -31.775881))) |
| 2695 | Veinte de Junio         | Entre Ríos | Paraná | Paraná | (((60.480153 -31.768777,-60.479357 -<br>31.768886,-60.478183 -31.76903,-60.477585 -<br>31.769051,-60.477583 -31.76931,-60.478394 -<br>31.769295,-60.4793 -31.769223,-60.480035 -<br>31.769172,-60.480153 -31.768777)))  |
| 2696 | Los Hornos              | Entre Ríos | Paraná | Paraná | (((60.480785 -31.773224,-60.480481 -<br>31.773188,-60.480456 -31.772976,-60.480062 -<br>31.773059,-60.479994 -31.77293,-60.479694 -<br>31.772977,-60.479647 -31.773154,-60.479284 -<br>31.773207,-60.479267 -31.773068,-60.478592 -<br>31.773176,-60.478524 -31.772846,-60.477872 -<br>31.769643,-60.476477 -31.769849,-60.477412 -<br>31.77413,-60.480893 -31.773608,-60.480785 -<br>31.773224)),((-60.47177 -31.772628,-60.471226<br>-31.772709,-60.471696 -31.775007,-60.472311 -<br>31.774921,-60.472211 -31.774676,-60.47197 -<br>31.774693,-60.471802 -31.773949,-60.471941 -<br>31.773937,-60.47177 -31.772628)),((-60.474511  |



x





Congreso de la Nación

13-PE-22  
OD 304  
385

|      |                 |            |        |        |  |
|------|-----------------|------------|--------|--------|--|
|      |                 |            |        |        | -31.774579,-60.47437 -31.77357,-60.473907 -<br>31.773658,-60.473804 -31.773905,-60.473973 -<br>31.77465,-60.474511 -31.774579)))   |
| 2697 | Villa Almendral | Entre Ríos | Paraná | Paraná | ((( -60.507783 -31.721573,-60.508787 -<br>31.72139,-60.507705 -31.720701,-60.507693 -<br>31.720131,-60.507696 -31.719654,-60.507776 -<br>31.718661,-60.507686 -31.71823,-60.50762 -<br>31.718054,-60.507329 -31.718146,-60.507104 -<br>31.718952,-60.506702 -31.719005,-60.506541 -<br>31.719186,-60.506541 -31.719606,-60.506473 -<br>31.719952,-60.506712 -31.720245,-60.507061 -<br>31.72071,-60.507449 -31.721143,-60.507746 -<br>31.721482,-60.507783 -31.721573)))   |
| 2698 | Ciudad Perdida  | Entre Ríos | Paraná | Paraná | ((( -60.507039 -31.718926,-60.507127 -<br>31.718811,-60.507239 -31.718375,-60.507304 -<br>31.718144,-60.5075 -31.718055,-60.507477 -<br>31.717877,-60.507434 -31.717718,-60.507272 -<br>31.717337,-60.506328 -31.717298,-60.50589 -<br>31.717532,-60.505873 -31.717725,-60.505842 -<br>31.718083,-60.505956 -31.71825,-60.506322 -<br>31.718589,-60.506489 -31.718985,-60.506611 -<br>31.719007,-60.507039 -31.718926)))   |
| 2699 | Sachetti        | Entre Ríos | Paraná | Paraná | ((( -60.499984 -31.731912,-60.501211 -<br>31.731716,-60.50129 -31.731213,-60.501311 -<br>31.731044,-60.501189 -31.73084,-60.500978 -<br>31.730361,-60.500776 -31.730302,-60.500567 -<br>31.730332,-60.500104 -31.729964,-60.499856 -<br>31.729263,-60.499366 -31.729347,-60.499625 -<br>31.730525,-60.499984 -31.731912)))   |
| 2700 | Villa Maria     | Entre Ríos | Paraná | Paraná | ((( -60.546797 -31.729563,-60.546786 -<br>31.729489,-60.546748 -31.729417,-60.546621 -<br>31.729309,-60.546498 -31.729175,-60.546404 -<br>31.729149,-60.545762 -31.72838,-60.546118 -<br>31.72807,-60.546279 -31.728013,-60.546448 -<br>31.727973,-60.545186 -31.726408,-60.544872 -<br>31.726461,-60.544535 -31.726652,-60.544356 -<br>31.72684,-60.544464 -31.727386,-60.544589 -<br>31.727626,-60.544633 -31.727826,-60.544697 -<br>31.728194,-60.544593 -31.728235,-60.544757 -<br>31.728628,-60.544785 -31.729036,-60.54488 -<br>31.729311,-60.544746 -31.729621,-60.545097 -<br>31.72983,-60.545777 -31.729677,-60.546116 -<br>31.729661,-60.546561 -31.72962,-60.546797 -<br>31.729563)))                               |
| 2701 | Pancho Ramirez  | Entre Ríos | Paraná | Paraná | ((( -60.543902 -31.724024,-60.544279 -<br>31.72391,-60.544633 -31.723654,-60.544606 -<br>31.723462,-60.544437 -31.723299,-60.544321 -<br>31.723009,-60.544196 -31.722743,-60.54416 -<br>31.722304,-60.544354 -31.721984,-60.54443 -<br>31.72182,-60.544334 -31.72173,-60.5441 -<br>31.721686,-60.544085 -31.721636,-60.544475 -<br>31.721343,-60.544415 -31.721235,-60.542981 -<br>31.720889,-60.542785 -31.721081,-60.542684 -<br>31.720972,-60.542397 -31.721168,-60.543168 -<br>31.722175,-60.543431 -31.722022,-60.543643 -<br>31.72216,-60.543817 -31.722337,-60.543393 -<br>31.722609,-60.543779 -31.723126,-60.543734 -<br>31.723305,-60.543782 -31.723647,-60.543816 -<br>31.723796,-60.543891 -31.724007,-60.543902 - |



*[Firma manuscrita]*



Congreso de la Nación

13-PE-22  
OD 304  
386

|      |                    |            |        |        |   |
|------|--------------------|------------|--------|--------|---|
|      |                    |            |        |        | 31.724024)),((-60.542765 -31.724249,-60.542641 -31.724043,-60.542354 -31.723809,-60.542097 -31.723939,-60.541901 -31.723973,-60.541476 -31.724156,-60.541381 -31.724159,-60.540594 -31.723154,-60.540383 -31.723307,-60.541134 -31.724267,-60.541325 -31.724372,-60.541478 -31.724382,-60.541698 -31.724346,-60.541887 -31.724234,-60.542149 -31.724174,-60.542444 -31.7242,-60.542587 -31.724334,-60.542765 -31.724249)))  |
| 2702 | Ciudad de Paraná   | Entre Ríos | Paraná | Paraná | (((-60.500624 -31.748897,-60.500784 -31.748769,-60.500564 -31.748498,-60.500323 -31.748642,-60.500202 -31.748597,-60.500019 -31.748323,-60.499542 -31.748452,-60.499436 -31.748898,-60.499566 -31.749119,-60.499623 -31.749362,-60.499851 -31.749302,-60.500067 -31.749243,-60.500005 -31.749433,-60.500109 -31.749462,-60.500478 -31.749407,-60.500426 -31.749141,-60.500244 -31.749229,-60.500233 -31.749192,-60.500624 -31.748897)))   |
| 2703 | 25 de Mayo y Itati | Entre Ríos | Paraná | Paraná | (((-60.499858 -31.746623,-60.499785 -31.746557,-60.499661 -31.746455,-60.499533 -31.746369,-60.49923 -31.746132,-60.499236 -31.74592,-60.498955 -31.74578,-60.498426 -31.74584,-60.4985 -31.746193,-60.49855 -31.746512,-60.498911 -31.747183,-60.499072 -31.74813,-60.499513 -31.748338,-60.499705 -31.74821,-60.499983 -31.748027,-60.500122 -31.747939,-60.49979 -31.747127,-60.499668 -31.746731,-60.499858 -31.746623)))   |
| 2704 | La Milagrosa       | Entre Ríos | Paraná | Paraná | (((-60.494163 -31.746775,-60.493858 -31.746775,-60.493312 -31.747327,-60.492946 -31.747616,-60.492135 -31.748238,-60.492329 -31.748693,-60.492103 -31.749071,-60.491678 -31.749616,-60.491487 -31.750353,-60.491077 -31.751881,-60.490771 -31.752465,-60.490533 -31.753117,-60.490311 -31.753643,-60.490385 -31.75391,-60.490104 -31.754376,-60.490147 -31.754956,-60.490896 -31.754847,-60.490668 -31.753366,-60.490887 -31.753322,-60.490842 -31.752713,-60.491022 -31.752628,-60.491006 -31.75221,-60.491412 -31.751935,-60.491999 -31.750187,-60.492611 -31.750024,-60.492669 -31.749166,-60.493112 -31.749094,-60.493961 -31.748122,-60.494163 -31.746775))) |
| 2705 | San Cayetano       | Entre Ríos | Paraná | Paraná | (((-60.500503 -31.735405,-60.501007 -31.73532,-60.501001 -31.734995,-60.50138 -31.734384,-60.501488 -31.734298,-60.501603 -31.734198,-60.501768 -31.733888,-60.501697 -31.733276,-60.501708 -31.733231,-60.502539 -31.7331,-60.502216 -31.731473,-60.501472 -31.731563,-60.500837 -31.732748,-60.500772 -31.734415,-60.500503 -31.735405)))   |
| 2706 | Tiro Federal       | Entre Ríos | Paraná | Paraná | (((-60.50012 -31.73675,-60.500796 -31.738378,-60.501097 -31.738293,-60.50109 -31.738151,-60.500729 -31.737288,-60.500644 -31.737276,-60.500554 -31.737219,-60.500477 -31.7371,-60.500391 -31.736783,-60.50012 -31.73675)))  |



*[Firmas manuscritas]*



Congreso de la Nación

13-PE-22  
OD 304  
387

|      |               |            |        |        |  |
|------|---------------|------------|--------|--------|--|
| 2707 | Cortada 351   | Entre Ríos | Paraná | Paraná | ((( -60.525685 -31.751215, -60.523264 -31.754406, -60.521257 -31.757441, -60.521373 -31.757714, -60.521772 -31.757893, -60.52216 -31.757781, -60.52259 -31.757546, -60.522847 -31.757305, -60.523242 -31.757012, -60.523682 -31.756276, -60.524021 -31.756221, -60.524296 -31.75607, -60.524464 -31.755492, -60.524512 -31.755184, -60.524697 -31.754922, -60.524929 -31.754652, -60.524986 -31.754364, -60.525056 -31.753951, -60.525466 -31.753409, -60.526048 -31.75281, -60.525685 -31.751215)))   |
| 2708 | Gaicho Rivero | Entre Ríos | Paraná | Paraná | ((( -60.550961 -31.74257, -60.547746 -31.743063, -60.548236 -31.745472, -60.552499 -31.744864, -60.552218 -31.743371, -60.551773 -31.743294, -60.550961 -31.74257)))   |
| 2710 | La Delfina    | Entre Ríos | Paraná | Paraná | ((( -60.526217 -31.753034, -60.526354 -31.752878, -60.526344 -31.752859, -60.526903 -31.752335, -60.527253 -31.752017, -60.528165 -31.751124, -60.527926 -31.750983, -60.527599 -31.751439, -60.527549 -31.751507, -60.527429 -31.751564, -60.527351 -31.751603, -60.527181 -31.751637, -60.526996 -31.751672, -60.526857 -31.751721, -60.526778 -31.751768, -60.526734 -31.751827, -60.526656 -31.751954, -60.526566 -31.752125, -60.52639 -31.752451, -60.526209 -31.752742, -60.526063 -31.752869, -60.526104 -31.753, -60.526217 -31.753034)))   |
| 2711 | Belgrano      | Entre Ríos | Paraná | Paraná | ((( -60.526117 -31.752676, -60.52623 -31.752664, -60.526395 -31.752376, -60.526532 -31.752144, -60.526696 -31.751876, -60.5268 -31.751723, -60.526927 -31.751672, -60.527426 -31.751552, -60.52752 -31.751489, -60.527569 -31.751452, -60.52759 -31.751424, -60.527808 -31.751131, -60.527924 -31.750968, -60.528182 -31.751117, -60.529069 -31.750337, -60.529637 -31.749749, -60.530205 -31.749581, -60.530879 -31.74938, -60.531279 -31.749235, -60.531223 -31.74903, -60.530618 -31.749085, -60.53028 -31.749163, -60.529382 -31.749221, -60.529301 -31.74932, -60.52917 -31.749628, -60.529108 -31.749722, -60.528809 -31.749621, -60.528577 -31.749716, -60.52785 -31.750361, -60.527533 -31.75071, -60.527685 -31.750813, -60.527303 -31.75115, -60.527284 -31.751304, -60.52673 -31.751494, -60.526593 -31.751435, -60.526009 -31.752285, -60.526117 -31.752676))) |
| 2712 | Barranquitas  | Entre Ríos | Paraná | Paraná | ((( -60.556448 -31.733947, -60.556755 -31.733958, -60.556883 -31.733386, -60.557577 -31.733023, -60.558026 -31.733132, -60.55803 -31.733377, -60.558514 -31.733372, -60.55889 -31.73365, -60.559415 -31.731868, -60.557821 -31.731571, -60.55705 -31.731689, -60.556443 -31.731841, -60.556492 -31.732978, -60.556448 -31.733947)))  |
| 2713 | Antártida     | Entre Ríos | Paraná | Paraná | ((( -60.553042 -31.729172, -60.554793 -31.732243, -60.556443 -31.731841, -60.55705 -31.731689, -60.557489 -31.731621, -60.557821 -31.731571, -60.558912 -31.73141, -60.558605 -31.730652, -60.557444 -31.730531, -60.557281 -  |



*[Firmas manuscritas]*



Congreso de la Nación

13-PE-22  
OD 304  
388

|      |                |            |        |        |  |
|------|----------------|------------|--------|--------|--|
|      |                |            |        |        | 31.730363,-60.557149 -31.730253,-60.557039 -<br>31.730221,-60.556798 -31.730166,-60.556661 -<br>31.730095,-60.556471 -31.729987,-60.556357 -<br>31.729905,-60.556218 -31.729774,-60.556059 -<br>31.72959,-60.555655 -31.728962,-60.555352 -<br>31.728617,-60.555014 -31.728504,-60.554469 -<br>31.728434,-60.554284 -31.728489,-60.55435 -<br>31.728655,-60.553042 -31.729172))))  |
| 2714 | El Sol         | Entre Ríos | Paraná | Paraná | (((60.540401 -31.736301,-60.5404 -31.736301,-<br>60.540117 -31.736456,-60.539833 -31.736565,-<br>60.539935 -31.736821,-60.539808 -31.736885,-<br>60.539804 -31.736925,-60.539328 -31.737312,-<br>60.538958 -31.737439,-60.53902 -31.737573,-<br>60.538366 -31.738125,-60.538563 -31.73828,-<br>60.538433 -31.738425,-60.538939 -31.738832,-<br>60.539126 -31.738687,-60.539249 -31.738513,-<br>60.5393 -31.73838,-60.539697 -31.73802,-<br>60.540472 -31.738749,-60.541162 -31.738398,-<br>60.540894 -31.738056,-60.541539 -31.737728,-<br>60.541871 -31.737142,-60.541099 -31.736221,-<br>60.541654 -31.735849,-60.54132 -31.735357,-<br>60.541024 -31.735815,-60.540389 -31.735948,-<br>60.540401 -31.736301))))   |
| 2715 | Santa Lucía    | Entre Ríos | Paraná | Paraná | (((60.510509 -31.773519,-60.512835 -<br>31.773135,-60.512698 -31.772494,-60.513846 -<br>31.771764,-60.514575 -31.770641,-60.514017 -<br>31.770348,-60.515629 -31.767624,-60.51605 -<br>31.767556,-60.515941 -31.766882,-60.516346 -<br>31.766384,-60.516416 -31.766136,-60.516532 -<br>31.766094,-60.516655 -31.765945,-60.516683 -<br>31.765806,-60.517023 -31.765563,-60.516956 -<br>31.765129,-60.517709 -31.765002,-60.517699 -<br>31.764702,-60.517852 -31.764666,-60.518025 -<br>31.764299,-60.517919 -31.764253,-60.517939 -<br>31.764194,-60.517578 -31.764024,-60.51716 -<br>31.765013,-60.516942 -31.765051,-60.516877 -<br>31.764679,-60.516485 -31.764752,-60.516476 -<br>31.764821,-60.516432 -31.764831,-60.516437 -<br>31.764899,-60.516337 -31.764913,-60.515623 -<br>31.765865,-60.515265 -31.765711,-60.51498 -<br>31.766099,-60.514385 -31.766619,-60.514226 -<br>31.766842,-60.514176 -31.767229,-60.514171 -<br>31.767687,-60.510402 -31.773454,-60.510509 -<br>31.773519)))) |
| 2716 | Padre Kohlberg | Entre Ríos | Paraná | Paraná | (((60.545109 -31.747478,-60.545066 -<br>31.74726,-60.544792 -31.747295,-60.544975 -<br>31.7475,-60.544391 -31.747774,-60.544388 -<br>31.747837,-60.544939 -31.748385,-60.545193 -<br>31.748519,-60.545896 -31.748294,-60.54591 -<br>31.748226,-60.545649 -31.747165,-60.5452 -<br>31.74723,-60.545245 -31.747457,-60.545109 -<br>31.747478))))((60.548721 -31.747889,-60.546417<br>-31.748322,-60.546468 -31.748499,-60.546586 -<br>31.74848,-60.546668 -31.74845,-60.546775 -<br>31.748462,-60.546769 -31.748515,-60.546779 -<br>31.748675,-60.546931 -31.748649,-60.546998 -<br>31.748858,-60.547351 -31.748791,-60.547306 -<br>31.749056,-60.547359 -31.749297,-60.547579 -<br>31.749226,-60.547552 -31.749142,-60.547805 -<br>31.749108,-60.548947 -31.748877,-60.548721 -<br>31.747889))))  |



*[Firmas manuscritas]*



Congreso de la Nación

13-PE-22

OD 304

389

|      |                |            |        |                    |  |
|------|----------------|------------|--------|--------------------|--|
| 2717 | La Lonja       | Entre Ríos | Paraná | Colonia Avellaneda | (((-60.436794 -31.763196,-60.43824 -31.763019,-60.437962 -31.761467,-60.436479 -31.76134,-60.436794 -31.763196)))  |
| 2718 | San Pedro      | Entre Ríos | Paraná | San Benito         | (((-60.415704 -31.773522,-60.42286 -31.772386,-60.422609 -31.771164,-60.416738 -31.771973,-60.415515 -31.772133,-60.415704 -31.773522)))   |
| 2719 | Cantera Yatay  | Entre Ríos | Paraná | Paraná             | (((-60.506372 -31.729394,-60.506149 -31.728544,-60.506321 -31.728418,-60.506283 -31.727879,-60.506129 -31.727745,-60.506431 -31.727037,-60.506237 -31.726816,-60.50608 -31.726383,-60.505674 -31.726472,-60.505425 -31.726731,-60.505509 -31.72719,-60.505425 -31.727431,-60.505309 -31.727553,-60.505283 -31.727749,-60.505115 -31.727932,-60.505268 -31.728224,-60.505261 -31.728476,-60.505355 -31.728855,-60.505736 -31.729142,-60.506081 -31.729346,-60.506372 -31.729394)))  |
| 2720 | Puerto Sánchez | Entre Ríos | Paraná | Paraná             | (((-60.514399 -31.717388,-60.512452 -31.716925,-60.512356 -31.717196,-60.510618 -31.716855,-60.510281 -31.716744,-60.510038 -31.716636,-60.509909 -31.716971,-60.510323 -31.71712,-60.511023 -31.717325,-60.51156 -31.717387,-60.512171 -31.717432,-60.51238 -31.717514,-60.512569 -31.717641,-60.512731 -31.717867,-60.513195 -31.717882,-60.513574 -31.717938,-60.514344 -31.717929,-60.515116 -31.7179,-60.515274 -31.717824,-60.515695 -31.717831,-60.515859 -31.717867,-60.515922 -31.717775,-60.514399 -31.717388))) |
| 2721 | El Morro       | Entre Ríos | Paraná | Paraná             | (((-60.51463 -31.719878,-60.515928 -31.719739,-60.516178 -31.719389,-60.5161 -31.719241,-60.516308 -31.719206,-60.516572 -31.718833,-60.516813 -31.718285,-60.516737 -31.718155,-60.5164 -31.718036,-60.516011 -31.718109,-60.515824 -31.718262,-60.515736 -31.718189,-60.515442 -31.718184,-60.515063 -31.718228,-60.515055 -31.718306,-60.514679 -31.718204,-60.514204 -31.718276,-60.514405 -31.718979,-60.51463 -31.719878)))  |
| 2722 | Hijos de María | Entre Ríos | Paraná | Paraná             | (((-60.492096 -31.748251,-60.491416 -31.748703,-60.491078 -31.748675,-60.489637 -31.748311,-60.489651 -31.748476,-60.490089 -31.751271,-60.489338 -31.7514,-60.489462 -31.751986,-60.490753 -31.752111,-60.491007 -31.75138,-60.491129 -31.750637,-60.491501 -31.750174,-60.491498 -31.74962,-60.491917 -31.748877,-60.492227 -31.748525,-60.492096 -31.748251)))  |
| 2723 | Macarone       | Entre Ríos | Paraná | Paraná             | (((-60.51681 -31.724306,-60.515902 -31.72266,-60.516976 -31.722229,-60.516969 -31.722186,-60.517069 -31.722147,-60.517229 -31.722075,-60.51714 -31.721916,-60.517465 -31.721791,-60.517619 -31.721872,-60.518696 -31.72153,-60.518733 -31.721362,-60.518922 -31.721362,-60.518918 -31.72128,-60.519171 -31.721255,-60.519302 -31.721262,-60.519359 -31.721327,-  |



*[Firmas manuscritas]*



Congreso de la Nación

13-PE-22  
OD 304  
390

|      |                 |           |             |   |   |
|------|-----------------|-----------|-------------|---|---|
|      |                 |           |             |   | 60.519445 -31.721355,-60.51974 -31.721336,-<br>60.519874 -31.721655,-60.520624 -31.721386,-<br>60.520656 -31.721462,-60.520692 -31.721512,-<br>60.520701 -31.721556,-60.520717 -31.721605,-<br>60.520704 -31.721672,-60.520671 -31.721743,-<br>60.520631 -31.721845,-60.520173 -31.722271,-<br>60.520971 -31.724356,-60.518898 -31.725103,-<br>60.51754 -31.725611,-60.51681 -31.724306)))  |
| 2724 | Los Médanos     | Catamarca | Capital     | San Fernando<br>Del Valle De<br>Catamarca | (((65.767601 -28.48211,-65.767599 -<br>28.482112,-65.767603 -28.482114,-65.768025 -<br>28.482425,-65.768573 -28.482815,-65.769128 -<br>28.483214,-65.769571 -28.483333,-65.769105 -<br>28.482588,-65.768906 -28.482621,-65.768638 -<br>28.481989,-65.76806 -28.482164,-65.767911 -<br>28.481861,-65.767601 -28.482111,-65.767601 -<br>28.482111)),((65.766653 -28.481431,-65.766656<br>-28.481429,-65.766842 -28.481212,-65.76613 -<br>28.480711,-65.766251 -28.480566,-65.766031 -<br>28.480395,-65.76574 -28.480774,-65.766653 -<br>28.481431)))  |
| 2725 | Papa Francisco  | Catamarca | Capital     | San Fernando<br>Del Valle De<br>Catamarca | (((65.779946 -28.426709,-65.77794 -<br>28.427007,-65.778542 -28.430137,-65.779835 -<br>28.430002,-65.779982 -28.430892,-65.780655 -<br>28.430829,-65.779946 -28.426709)))   |
| 2726 | Santa Lucía Sur | Catamarca | Capital     | San Fernando<br>Del Valle De<br>Catamarca | (((65.754159 -28.467121,-65.754125 -<br>28.467709,-65.753254 -28.467883,-65.752451 -<br>28.4678,-65.751861 -28.467556,-65.751389 -<br>28.467312,-65.751097 -28.467119,-65.750987 -<br>28.466998,-65.750618 -28.466903,-65.750375 -<br>28.466611,-65.750211 -28.466211,-65.751862 -<br>28.466031,-65.752932 -28.466121,-65.752889 -<br>28.466556,-65.753201 -28.466611,-65.753191 -<br>28.466977,-65.754159 -28.467121)))  |
| 2727 | Valle Hermoso   | Catamarca | Capital     | San Fernando<br>Del Valle De<br>Catamarca | (((65.736972 -28.455882,-65.735188 -<br>28.455123,-65.734809 -28.455001,-65.734504 -<br>28.455086,-65.734246 -28.455457,-65.734579 -<br>28.455665,-65.73619 -28.456226,-65.736868 -<br>28.456117,-65.736972 -28.455882)))   |
| 2729 | Los Plateados   | Catamarca | Valle Viejo | San Isidro                                | (((65.758169 -28.485399,-65.758143 -<br>28.485491,-65.756206 -28.484987,-65.755965 -<br>28.485244,-65.755965 -28.485245,-65.755995 -<br>28.485252,-65.758109 -28.485855,-65.759176 -<br>28.486115,-65.760089 -28.486248,-65.760877 -<br>28.486221,-65.764203 -28.486177,-65.764082 -<br>28.4857,-65.760782 -28.485862,-65.759982 -<br>28.485833,-65.759007 -28.485641,-65.758169 -<br>28.485399)),((65.754949 -28.485007,-65.755016<br>-28.48479,-65.755136 -28.484636,-65.755137 -<br>28.484635,-65.753965 -28.484342,-65.753446 -<br>28.484175,-65.749396 -28.483128,-65.747814 -<br>28.482735,-65.7459 -28.482216,-65.741965 -<br>28.481187,-65.739604 -28.480538,-65.738128 -<br>28.480122,-65.736894 -28.479808,-65.736011 -<br>28.479616,-65.736169 -28.480261,-65.737321 -<br>28.480558,-65.737369 -28.480329,-65.741833 -<br>28.481494,-65.74173 -28.481879,-65.742871 -<br>28.48221,-65.742659 -28.481772,-65.7438 -<br>28.482071,-65.751371 -28.48403,-65.751497 -<br>28.48408,-65.754949 -28.485007))) |



*[Firmas manuscritas]*



Congreso de la Nación

13-PE-22

OD 304

391

|      |                     |           |         |                                     |   |
|------|---------------------|-----------|---------|-------------------------------------|---|
| 2730 | Parque Norte        | Catamarca | Capital | San Fernando Del Valle De Catamarca | (((-65.763034 -28.4303,-65.762847 -28.42905,-65.762615 -28.429083,-65.762666 -28.430076,-65.762257 -28.43021,-65.762299 -28.430419,-65.763034 -28.4303)))   |
| 2731 | Barrio Eva Perón    | Catamarca | Capital | San Fernando Del Valle De Catamarca | (((-65.779659 -28.450103,-65.779092 -28.450062,-65.779131 -28.450497,-65.779218 -28.450649,-65.779449 -28.450748,-65.779632 -28.450928,-65.779892 -28.450986,-65.779922 -28.451252,-65.779832 -28.451424,-65.779721 -28.451753,-65.77963 -28.452098,-65.779044 -28.452524,-65.778112 -28.452949,-65.778103 -28.453324,-65.779143 -28.452572,-65.779742 -28.452038,-65.77991 -28.45177,-65.780117 -28.451127,-65.780032 -28.450863,-65.779679 -28.450468,-65.779659 -28.450103)))  |
| 2732 | Malvinas Argentinas | Catamarca | Capital | San Fernando Del Valle De Catamarca | (((-65.761611 -28.471539,-65.761157 -28.47155,-65.761151 -28.472032,-65.759512 -28.472179,-65.759202 -28.472571,-65.759505 -28.473079,-65.759536 -28.473314,-65.759654 -28.473594,-65.762473 -28.473171,-65.762276 -28.472666,-65.761624 -28.472144,-65.761611 -28.471539)))  |
| 2733 | San Lorenzo         | Catamarca | Capital | San Fernando Del Valle De Catamarca | (((-65.764889 -28.475535,-65.76438 -28.475817,-65.76369 -28.476493,-65.763329 -28.476745,-65.762897 -28.476205,-65.763309 -28.475951,-65.76326 -28.47589,-65.763152 -28.475763,-65.763071 -28.47503,-65.763225 -28.474537,-65.763448 -28.474142,-65.764802 -28.474132,-65.764889 -28.475535)))  |
| 2735 | Barrio Rivera       | Catamarca | Capital | San Fernando Del Valle De Catamarca | (((-65.784296 -28.510439,-65.784558 -28.511236,-65.780204 -28.512454,-65.779866 -28.512673,-65.779464 -28.513109,-65.778787 -28.513765,-65.778583 -28.513509,-65.778885 -28.513263,-65.778809 -28.513143,-65.778972 -28.513018,-65.778504 -28.512358,-65.778778 -28.512242,-65.778997 -28.512035,-65.778815 -28.511532,-65.778259 -28.511571,-65.778214 -28.511263,-65.778348 -28.51129,-65.778343 -28.51074,-65.779042 -28.51061,-65.779207 -28.511201,-65.779563 -28.511131,-65.77978 -28.511802,-65.784296 -28.510439))) |
| 2736 | Loteo Sussex        | Catamarca | Capital | San Fernando Del Valle De Catamarca | (((-65.781276 -28.512154,-65.78156 -28.513062,-65.780247 -28.513414,-65.780225 -28.513364,-65.779755 -28.513521,-65.779885 -28.513963,-65.779593 -28.514063,-65.779681 -28.514343,-65.778986 -28.514567,-65.778758 -28.514546,-65.779207 -28.513358,-65.779464 -28.513109,-65.779866 -28.512673,-65.780204 -28.512454,-65.781276 -28.512154)),((-65.784558 -28.511236,-65.784897 -28.512223,-65.783469 -28.512596,-65.783186 -28.51162,-65.784558 -28.511236)))   |
| 2737 | San Martín          | Catamarca | Capital | San Fernando Del Valle De Catamarca | (((-65.777965 -28.501912,-65.778542 -28.501669,-65.778817 -28.501601,-65.779747 -28.501442,-65.779726 -28.501375,-65.779256 -28.500901,-65.778761 -28.500602,-65.778311 -28.500458,-65.777489 -28.500336,-65.776807 -   |



*[Firma manuscrita]*



Congreso de la Nación

13-PE-22  
OD 304  
392

|      |                      |           |             |                                     |  |
|------|----------------------|-----------|-------------|-------------------------------------|--|
|      |                      |           |             |                                     | 28.500278,-65.776363 -28.500264,-65.776237 -<br>28.500859,-65.776264 -28.501335,-65.776267 -<br>28.501767,-65.776331 -28.502166,-65.776586 -<br>28.502463,-65.777176 -28.502138,-65.777965 -<br>28.501912)))   |
| 2738 | Barrio Nueva Ilusión | Catamarca | Valle Viejo | San Isidro                          | (((-65.695608 -28.450804,-65.695219 -<br>28.450036,-65.691619 -28.450962,-65.691506 -<br>28.450733,-65.690354 -28.45096,-65.690863 -<br>28.452001,-65.694743 -28.451081,-65.695608 -<br>28.450804)))   |
| 2739 | Barrio Loteo Jalil   | Catamarca | Valle Viejo | San Isidro                          | (((-65.707655 -28.465842,-65.707145 -<br>28.464865,-65.709348 -28.464184,-65.709376 -<br>28.464268,-65.710349 -28.463976,-65.71063 -<br>28.46488,-65.707655 -28.465842)))  |
| 2742 | Barrio Cristo Rey    | Catamarca | Capital     | San Fernando Del Valle De Catamarca | (((-65.765014 -28.477604,-65.764132 -<br>28.477612,-65.764644 -28.479006,-65.765234 -<br>28.478746,-65.766052 -28.479579,-65.766295 -<br>28.479288,-65.765055 -28.477835,-65.765014 -<br>28.477604)))  |
| 2743 | La Costanera         | Catamarca | Valle Viejo | San Isidro                          | (((-65.737202 -28.460018,-65.736577 -<br>28.460226,-65.736453 -28.459997,-65.736388 -<br>28.459967,-65.736302 -28.459855,-65.736237 -<br>28.459623,-65.736234 -28.459365,-65.736236 -<br>28.459244,-65.736185 -28.459133,-65.735422 -<br>28.459293,-65.735473 -28.459705,-65.734802 -<br>28.459863,-65.734727 -28.459698,-65.734751 -<br>28.459621,-65.734722 -28.459536,-65.734648 -<br>28.45945,-65.734557 -28.459399,-65.734486 -<br>28.459292,-65.73448 -28.459243,-65.734752 -<br>28.459218,-65.734337 -28.457151,-65.733723 -<br>28.457215,-65.733713 -28.457126,-65.733537 -<br>28.456971,-65.733442 -28.456747,-65.733863 -<br>28.45664,-65.734251 -28.456636,-65.734583 -<br>28.456738,-65.73472 -28.456825,-65.734894 -<br>28.45677,-65.735146 -28.456925,-65.735437 -<br>28.4571,-65.736719 -28.457886,-65.736952 -<br>28.458528,-65.737246 -28.45879,-65.737395 -<br>28.458922,-65.737596 -28.45919,-65.7377 -<br>28.459358,-65.737674 -28.459442,-65.737597 -<br>28.459493,-65.737311 -28.459598,-65.737091 -<br>28.459687,-65.737202 -28.460018))) |
| 2744 | Barrio Humelia       | Catamarca | Capital     | San Fernando Del Valle De Catamarca | (((-65.778113 -28.492811,-65.777203 -<br>28.493047,-65.776845 -28.492242,-65.776255 -<br>28.492655,-65.776531 -28.493262,-65.775698 -<br>28.493599,-65.775106 -28.492739,-65.774913 -<br>28.493198,-65.775085 -28.493798,-65.775274 -<br>28.493995,-65.775666 -28.493833,-65.775662 -<br>28.493639,-65.776563 -28.493293,-65.777147 -<br>28.494485,-65.777649 -28.494234,-65.777215 -<br>28.493096,-65.777833 -28.492914,-65.778531 -<br>28.494204,-65.778507 -28.493521,-65.778113 -<br>28.492811)))  |
| 2745 | ATE                  | Tucumán   | Capital     | San Miguel De Tucumán               | (((-65.257952 -26.845343,-65.25517 -<br>26.845776,-65.255098 -26.845864,-65.254203 -<br>26.84603,-65.254155 -26.845933,-65.253769 -<br>26.845993,-65.253786 -26.846073,-65.252985 -<br>26.846222,-65.252716 -26.846271,-65.252435 -  |



*[Firmas manuscritas]*





Congreso de la Nación

13-PE-22  
OD 304  
393

|      |                       |         |         |                          |  |
|------|-----------------------|---------|---------|--------------------------|--|
|      |                       |         |         |                          | 26.846252,-65.252164 -26.84628,-65.250533 -<br>26.849965,-65.251944 -26.849842,-65.252536 -<br>26.849658,-65.254933 -26.849135,-65.255783 -<br>26.848963,-65.255928 -26.848882,-65.258617 -<br>26.848444,-65.257952 -26.845343)))  |
| 2746 | Parquecito 2          | Tucumán | Capital | San Miguel<br>De Tucumán | ((( -65.177003 -26.82532,-65.175603 -<br>26.825589,-65.17581 -26.826487,-65.177201 -<br>26.826196,-65.177003 -26.82532)))  |
| 2747 | Villa 9 de Julio<br>2 | Tucumán | Capital | San Miguel<br>De Tucumán | ((( -65.171902 -26.813461,-65.171342 -<br>26.813548,-65.171441 -26.813941,-65.171539 -<br>26.814011,-65.171675 -26.814106,-65.171954 -<br>26.814195,-65.172064 -26.814172,-65.171902 -<br>26.813461)))   |
| 2748 | Sin Nombre            | Tucumán | Capital | San Miguel<br>De Tucumán | ((( -65.274272 -26.85277,-65.274146 -<br>26.852936,-65.273639 -26.854107,-65.273289 -<br>26.854461,-65.273041 -26.85427,-65.273437 -<br>26.853886,-65.273377 -26.853722,-65.273701 -<br>26.85318,-65.273844 -26.85283,-65.274272 -<br>26.85277)),(-65.275716 -26.852522,-65.27535 -<br>26.853424,-65.275263 -26.853483,-65.275006 -<br>26.853518,-65.274817 -26.853529,-65.274792 -<br>26.853484,-65.274875 -26.85261,-65.275348 -<br>26.852516,-65.275716 -26.852522))) |
| 2749 | Francisco I           | Tucumán | Capital | San Miguel<br>De Tucumán | ((( -65.267504 -26.853975,-65.268045 -<br>26.856172,-65.268088 -26.856163,-65.268187 -<br>26.856535,-65.268676 -26.856425,-65.269416 -<br>26.858992,-65.269573 -26.859746,-65.269608 -<br>26.859876,-65.27089 -26.859791,-65.270616 -<br>26.857124,-65.271101 -26.855932,-65.271289 -<br>26.855916,-65.271501 -26.855096,-65.27178 -<br>26.854948,-65.271391 -26.853252,-65.268824 -<br>26.853813,-65.268749 -26.853727,-65.267504 -<br>26.853975)))                     |
| 2752 | Villa Belgrano        | Tucumán | Capital | San Miguel<br>De Tucumán | ((( -65.250695 -26.828277,-65.249947 -<br>26.828389,-65.250399 -26.830295,-65.251156 -<br>26.830139,-65.250695 -26.828277)))   |
| 2753 | Nueva Vida            | Tucumán | Capital | San Miguel<br>De Tucumán | ((( -65.263363 -26.847522,-65.264003 -<br>26.849995,-65.267075 -26.849367,-65.266902 -<br>26.848646,-65.266524 -26.847184,-65.265419 -<br>26.847397,-65.265305 -26.847123,-65.263363 -<br>26.847522)))   |
| 2754 | San Anibal            | Tucumán | Capital | San Miguel<br>De Tucumán | ((( -65.233882 -26.853665,-65.225056 -<br>26.855345,-65.225441 -26.856967,-65.227037 -<br>26.858308,-65.229244 -26.859813,-65.23092 -<br>26.860955,-65.231541 -26.861592,-65.232344 -<br>26.862795,-65.234248 -26.862355,-65.235532 -<br>26.862097,-65.23539 -26.861461,-65.235375 -<br>26.861338,-65.234798 -26.858814,-65.233882 -<br>26.853665)))   |
| 2755 | San Cristóbal         | Tucumán | Capital | San Miguel<br>De Tucumán | ((( -65.241272 -26.856526,-65.241827 -<br>26.858731,-65.242139 -26.858638,-65.243205 -<br>26.857712,-65.24336 -26.857534,-65.244424 -<br>26.856474,-65.245022 -26.85586,-65.243465 -   |



*[Firma manuscrita]*



Congreso de la Nación

13-PE-22

OD 304

394

|      |                        |         |         |                       |  |
|------|------------------------|---------|---------|-----------------------|--|
|      |                        |         |         |                       | 26.856118,-65.241272 -26.856526)))   |
| 2756 | Barrio Santa Ana       | Tucumán | Capital | San Miguel De Tucumán | ((( -65.244859 -26.841817,-65.246013 -26.841609,-65.24585 -26.840103,-65.245634 -26.837391,-65.244254 -26.837615,-65.244585 -26.84029,-65.244859 -26.841817)))   |
| 2757 | Alejandro Heredia      | Tucumán | Capital | San Miguel De Tucumán | ((( -65.20231 -26.869935,-65.204069 -26.87191,-65.205672 -26.873974,-65.208358 -26.873447,-65.208504 -26.874338,-65.208355 -26.874412,-65.208481 -26.874799,-65.210653 -26.874221,-65.21125 -26.874101,-65.212448 -26.873825,-65.213785 -26.873502,-65.211996 -26.87061,-65.210764 -26.868431,-65.208423 -26.868824,-65.20231 -26.869935)))  |
| 2758 | Ampliación San Nicolás | Tucumán | Capital | San Miguel De Tucumán | ((( -65.225918 -26.859396,-65.225453 -26.859382,-65.225147 -26.859407,-65.224934 -26.859138,-65.224701 -26.859245,-65.225076 -26.860088,-65.225385 -26.860509,-65.225837 -26.86109,-65.226247 -26.861698,-65.226681 -26.862389,-65.227358 -26.862474,-65.228348 -26.862298,-65.22857 -26.862116,-65.227948 -26.861287,-65.227464 -26.8608,-65.227014 -26.860379,-65.225918 -26.859396)))   |
| 2759 | Costanera Norte        | Tucumán | Capital | San Miguel De Tucumán | ((( -65.1696 -26.825802,-65.167757 -26.826733,-65.16861 -26.828027,-65.169085 -26.828247,-65.169502 -26.82873,-65.16987 -26.829312,-65.170632 -26.828819,-65.171122 -26.828689,-65.170958 -26.828005,-65.170563 -26.826691,-65.170299 -26.826286,-65.1696 -26.825802)))  |
| 2760 | Autopista Sur          | Tucumán | Capital | San Miguel De Tucumán | ((( -65.19949 -26.870388,-65.198742 -26.870535,-65.198059 -26.870689,-65.197221 -26.870888,-65.196869 -26.871023,-65.196616 -26.871007,-65.196776 -26.86986,-65.195891 -26.868484,-65.195805 -26.867052,-65.195773 -26.866616,-65.195679 -26.866126,-65.195347 -26.865758,-65.194962 -26.865545,-65.194236 -26.865403,-65.193724 -26.865024,-65.193303 -26.86456,-65.191639 -26.863782,-65.189394 -26.863237,-65.189094 -26.862856,-65.188836 -26.861368,-65.188934 -26.861129,-65.188981 -26.86101,-65.189396 -26.860781,-65.189546 -26.86078,-65.18978 -26.860775,-65.18994 -26.860796,-65.190303 -26.860879,-65.190545 -26.860922,-65.190694 -26.860932,-65.191345 -26.860799,-65.191539 -26.860775,-65.191705 -26.860806,-65.191976 -26.860925,-65.192262 -26.861179,-65.192721 -26.861666,-65.193536 -26.862431,-65.201425 -26.870049,-65.201145 -26.870115,-65.200052 -26.870295,-65.19949 -26.870388))) |
| 2761 | San Miguel             | Tucumán | Capital | San Miguel De Tucumán | ((( -65.259904 -26.857119,-65.260185 -26.858385,-65.260018 -26.858483,-65.260817 -26.862046,-65.261183 -26.862085,-65.265418 -26.861229,-65.265142 -26.860901,-65.26478 -26.859076,-65.26566 -26.85888,-65.265532 -26.858468,-65.26509 -26.858072,-65.26452 -26.858247,-65.264454 -26.857931,-65.265511 -26.857779,-65.265477 -26.85736,-65.264779 -   |



*[Firmas manuscritas]*



Congreso de la Nación

13-PE-22  
OD 304  
395

|      |                                    |         |         |                          |  |
|------|------------------------------------|---------|---------|--------------------------|--|
|      |                                    |         |         |                          | 26.857038,-65.26402 -26.856567,-65.263586 -<br>26.856406,-65.259904 -26.857119)))  |
| 2762 | Los Vázquez                        | Tucumán | Capital | San Miguel<br>De Tucumán | ((( -65.201145 -26.870115,-65.201425 -<br>26.870049,-65.202542 -26.871182,-65.203123 -<br>26.871838,-65.203923 -26.872834,-65.204386 -<br>26.873501,-65.204805 -26.874167,-65.199439 -<br>26.875312,-65.199284 -26.874885,-65.199088 -<br>26.874666,-65.1986 -26.874543,-65.197861 -<br>26.873545,-65.200502 -26.872585,-65.200787 -<br>26.872347,-65.200553 -26.87155,-65.200328 -<br>26.871593,-65.200052 -26.870295,-65.201145 -<br>26.870115)))  |
| 2763 | Barrio<br>Margaritas               | Tucumán | Capital | San Miguel<br>De Tucumán | ((( -65.182721 -26.806662,-65.177107 -<br>26.807918,-65.176552 -26.806658,-65.181957 -<br>26.805417,-65.182721 -26.806662)))   |
| 2764 | Ramón Ortega                       | Tucumán | Capital | San Miguel<br>De Tucumán | ((( -65.21958 -26.851152,-65.219685 -<br>26.851592,-65.219807 -26.851922,-65.220418 -<br>26.851816,-65.220505 -26.852078,-65.221159 -<br>26.851958,-65.220838 -26.850891,-65.220035 -<br>26.851042,-65.21958 -26.851152)))   |
| 2765 | Sargento Lai                       | Tucumán | Capital | San Miguel<br>De Tucumán | ((( -65.2214 -26.852853,-65.219299 -26.853127,-<br>65.219868 -26.855144,-65.221857 -26.85475,-<br>65.2214 -26.852853)))  |
| 2766 | Ampliación<br>Federal              | Tucumán | Capital | San Miguel<br>De Tucumán | ((( -65.221398 -26.884923,-65.221756 -<br>26.885904,-65.221864 -26.886335,-65.221999 -<br>26.887207,-65.222038 -26.887757,-65.221994 -<br>26.888979,-65.221918 -26.889661,-65.221743 -<br>26.890211,-65.221386 -26.891188,-65.221229 -<br>26.891533,-65.220974 -26.891483,-65.221153 -<br>26.890747,-65.221194 -26.890402,-65.221161 -<br>26.890174,-65.220557 -26.888412,-65.219482 -<br>26.885479,-65.218935 -26.884351,-65.219283 -<br>26.884212,-65.219224 -26.884089,-65.220046 -<br>26.883754,-65.220252 -26.884082,-65.220889 -<br>26.883897,-65.220923 -26.883888,-65.221398 -<br>26.884923))) |
| 2767 | El Chivero                         | Tucumán | Capital | San Miguel<br>De Tucumán | ((( -65.210156 -26.809789,-65.211632 -26.8095,-<br>65.21166 -26.80907,-65.211564 -26.808993,-<br>65.211654 -26.808568,-65.213033 -26.80597,-<br>65.212963 -26.805876,-65.212229 -26.806704,-<br>65.21171 -26.806833,-65.211745 -26.807247,-<br>65.208333 -26.811577,-65.208531 -26.811678,-<br>65.208598 -26.811593,-65.209147 -26.811501,-<br>65.209052 -26.811116,-65.210156 -26.809789)))   |
| 2768 | Ampliación<br>Alejandro<br>Heredia | Tucumán | Capital | San Miguel<br>De Tucumán | ((( -65.213785 -26.873502,-65.212448 -<br>26.873825,-65.21232 -26.873854,-65.212512 -<br>26.87429,-65.213306 -26.874105,-65.21478 -<br>26.877021,-65.214235 -26.877226,-65.216951 -<br>26.8813,-65.218935 -26.884351,-65.219283 -<br>26.884212,-65.219224 -26.884089,-65.220046 -<br>26.883754,-65.219958 -26.883614,-65.219247 -<br>26.882626,-65.218882 -26.882041,-65.218839 -<br>26.882045,-65.218798 -26.882016,-65.21875 -<br>26.881958,-65.219086 -26.88177,-65.218296 -<br>26.880593,-65.219215 -26.880161,-65.219617 -  |



*[Firma manuscrita]*



Congreso de la Nación

13-PE-22

OD 304

396

|      |                                   |         |         |                          |   |
|------|-----------------------------------|---------|---------|--------------------------|---|
|      |                                   |         |         |                          | 26.879413,-65.220275 -26.878823,-65.220255 -<br>26.878719,-65.219877 -26.878796,-65.219062 -<br>26.87881,-65.218413 -26.87867,-65.217622 -<br>26.878287,-65.217167 -26.877829,-65.21672 -<br>26.877264,-65.216952 -26.877164,-65.216047 -<br>26.875802,-65.215719 -26.875298,-65.215479 -<br>26.87488,-65.215197 -26.873506,-65.214637 -<br>26.873557,-65.214242 -26.873532,-65.213935 -<br>26.873483,-65.213785 -26.873502)))  |
| 2769 | Ampliación<br>Crucero<br>Belgrano | Tucumán | Capital | San Miguel<br>De Tucumán | (((-65.220889 -26.883897,-65.220135 -<br>26.882354,-65.219386 -26.880869,-65.219188 -<br>26.880179,-65.218296 -26.880593,-65.219086 -<br>26.88177,-65.21875 -26.881958,-65.218798 -<br>26.882016,-65.218839 -26.882045,-65.218882 -<br>26.882041,-65.219247 -26.882626,-65.219958 -<br>26.883614,-65.220252 -26.884082,-65.220889 -<br>26.883897)))   |
| 2770 | Ampliación<br>Álvarez<br>Condarco | Tucumán | Capital | San Miguel<br>De Tucumán | (((-65.228711 -26.861981,-65.22786 -<br>26.860913,-65.227401 -26.860447,-65.225948 -<br>26.859168,-65.224737 -26.858123,-65.223656 -<br>26.857303,-65.223521 -26.857465,-65.224458 -<br>26.858287,-65.224422 -26.858503,-65.224575 -<br>26.858774,-65.225373 -26.859376,-65.225927 -<br>26.859391,-65.226618 -26.860001,-65.227411 -<br>26.860727,-65.227938 -26.861256,-65.22855 -<br>26.86207,-65.228711 -26.861981)))  |
| 2771 | Villa Muñecas<br>I                | Tucumán | Capital | San Miguel<br>De Tucumán | (((-65.234675 -26.788298,-65.23734 -<br>26.787593,-65.23729 -26.787459,-65.234637 -<br>26.788125,-65.234675 -26.788298)))   |
| 2772 | Agua Corriente<br>(Orilla de Via) | Tucumán | Capital | San Miguel<br>De Tucumán | (((-65.224995 -26.791491,-65.225144 -<br>26.791601,-65.226141 -26.790953,-65.227231 -<br>26.790397,-65.228358 -26.789962,-65.229986 -<br>26.789521,-65.229938 -26.789381,-65.227249 -<br>26.790183,-65.227029 -26.790293,-65.225857 -<br>26.790934,-65.224995 -26.791491)))   |
| 2773 | Ampliación<br>Villa Amalia        | Tucumán | Capital | San Miguel<br>De Tucumán | (((-65.222889 -26.857016,-65.223026 -<br>26.85698,-65.222901 -26.856801,-65.222715 -<br>26.856522,-65.222598 -26.856351,-65.222291 -<br>26.855832,-65.222192 -26.855857,-65.22231 -<br>26.856419,-65.222414 -26.856755,-65.222685 -<br>26.856707,-65.222889 -26.857016)))   |
| 2774 | Canal Norte                       | Tucumán | Capital | San Miguel<br>De Tucumán | (((-65.237247 -26.785927,-65.234835 -<br>26.786339,-65.233665 -26.786549,-65.233037 -<br>26.786829,-65.232562 -26.787143,-65.232116 -<br>26.78729,-65.226208 -26.788382,-65.226107 -<br>26.788385,-65.223858 -26.788794,-65.223144 -<br>26.78884,-65.222522 -26.788761,-65.222242 -<br>26.788799,-65.222185 -26.788559,-65.220573 -<br>26.7875,-65.21994 -26.787073,-65.218947 -<br>26.786782,-65.218105 -26.786782,-65.217489 -<br>26.786903,-65.217015 -26.787075,-65.216602 -<br>26.787356,-65.215945 -26.787915,-65.214756 -<br>26.789856,-65.214503 -26.790291,-65.214073 -<br>26.790654,-65.21376 -26.790921,-65.213881 -<br>26.791119,-65.214405 -26.790726,-65.214818 -<br>26.790304,-65.21502 -26.789952,-65.215586 -<br>26.789014,-65.216222 -26.788011,-65.21697 - |



*[Firma manuscrita]*



Congreso de la Nación

13-PE-22  
OD 304  
397

|      |                            |         |         |                          |  |
|------|----------------------------|---------|---------|--------------------------|--|
|      |                            |         |         |                          | 26.787399,-65.217568 -26.787135,-65.218368 -<br>26.786992,-65.218913 -26.787009,-65.219528 -<br>26.787183,-65.220154 -26.787483,-65.221796 -<br>26.788682,-65.221971 -26.789295,-65.222175 -<br>26.789231,-65.222231 -26.78907,-65.222254 -<br>26.788893,-65.222237 -26.788823,-65.22251 -<br>26.78878,-65.222617 -26.789092,-65.222851 -<br>26.789383,-65.223346 -26.789297,-65.224558 -<br>26.789079,-65.226272 -26.788759,-65.227327 -<br>26.788559,-65.229679 -26.788125,-65.230861 -<br>26.787898,-65.232725 -26.787548,-65.232663 -<br>26.7873,-65.233242 -26.78703,-65.233621 -<br>26.786924,-65.234418 -26.786804,-65.235005 -<br>26.786651,-65.237272 -26.786268,-65.238222 -<br>26.786102,-65.2383 -26.78607,-65.238691 -<br>26.786001,-65.239561 -26.785852,-65.239513 -<br>26.78552,-65.237247 -26.785927))) |
| 2775 | Echeverria<br>(Orilla Vía) | Tucumán | Capital | San Miguel<br>De Tucumán | (((65.232958 -26.788741,-65.230148 -<br>26.78949,-65.228491 -26.789932,-65.228366 -<br>26.789966,-65.226948 -26.790556,-65.226517 -<br>26.790769,-65.226553 -26.790854,-65.226986 -<br>26.790704,-65.227513 -26.790469,-65.227828 -<br>26.790329,-65.228387 -26.790209,-65.228376 -<br>26.790121,-65.229 -26.79001,-65.228994 -<br>26.789901,-65.229548 -26.789751,-65.229654 -<br>26.789782,-65.23016 -26.7897,-65.23082 -<br>26.78955,-65.233014 -26.788945,-65.232958 -<br>26.788741)))   |
| 2776 | Villa Muñecas<br>3         | Tucumán | Capital | San Miguel<br>De Tucumán | (((65.249587 -26.784264,-65.244724 -<br>26.785616,-65.24309 -26.786116,-65.243116 -<br>26.786415,-65.243239 -26.786786,-65.244332 -<br>26.786482,-65.244878 -26.785928,-65.24741 -<br>26.785113,-65.248469 -26.784955,-65.249917 -<br>26.784587,-65.249587 -26.784264)))   |
| 2777 | Juan XXIII                 | Tucumán | Capital | San Miguel<br>De Tucumán | (((65.224215 -26.805595,-65.223572 -<br>26.805696,-65.2234 -26.805495,-65.222629 -<br>26.805775,-65.222794 -26.806563,-65.224376 -<br>26.806199,-65.224215 -26.805595)))   |
| 2778 | Ampliación San<br>Jorge    | Tucumán | Capital | San Miguel<br>De Tucumán | (((65.176365 -26.798647,-65.174929 -<br>26.798955,-65.175078 -26.799611,-65.174985 -<br>26.799667,-65.175145 -26.800249,-65.17667 -<br>26.799954,-65.176365 -26.798647)))  |
| 2779 | Ciudadela<br>Norte         | Tucumán | Capital | San Miguel<br>De Tucumán | (((65.183479 -26.798679,-65.178535 -<br>26.79961,-65.178858 -26.800708,-65.179524 -<br>26.800559,-65.179514 -26.800501,-65.181644 -<br>26.800022,-65.181908 -26.801097,-65.182203 -<br>26.801052,-65.182705 -26.800901,-65.183649 -<br>26.800723,-65.183479 -26.798679)))  |
| 2780 | Ampliación El<br>Molino    | Tucumán | Capital | San Miguel<br>De Tucumán | (((65.185788 -26.804555,-65.181992 -<br>26.805322,-65.182405 -26.806054,-65.184236 -<br>26.805724,-65.184352 -26.806088,-65.185207 -<br>26.805996,-65.185248 -26.806093,-65.185313 -<br>26.806304,-65.186114 -26.806139,-65.185788 -<br>26.804555)))   |
| 2781 | Once de Enero              | Tucumán | Capital | San Miguel               | (((65.251144 -26.794634,-65.251526 -   |



*[Firma manuscrita]*



Congreso de la Nación

13-PE-22  
OD 304  
398

|      |                               |         |           |                       |  |
|------|-------------------------------|---------|-----------|-----------------------|--|
|      |                               |         |           | De Tucumán            | 26.795239,-65.256102 -26.793892,-65.256281 -<br>26.793822,-65.256159 -26.793485,-65.256566 -<br>26.793365,-65.256428 -26.793098,-65.256622 -<br>26.793042,-65.256484 -26.792673,-65.256958 -<br>26.792536,-65.256708 -26.791877,-65.255083 -<br>26.790152,-65.254447 -26.790651,-65.254132 -<br>26.791302,-65.253811 -26.791443,-65.25398 -<br>26.792483,-65.254313 -26.793082,-65.251606 -<br>26.793988,-65.251298 -26.794335,-65.251253 -<br>26.79446,-65.251144 -26.794634))) |
| 2782 | Alma Fuerte de Villa Urquiza  | Tucumán | Capital   | San Miguel De Tucumán | (((65.217648 -26.799863,-65.217817 -<br>26.799801,-65.21791 -26.799704,-65.218064 -<br>26.799779,-65.218137 -26.799678,-65.21822 -<br>26.799741,-65.221599 -26.795553,-65.221101 -<br>26.795336,-65.220972 -26.795536,-65.218536 -<br>26.795995,-65.218815 -26.79727,-65.218752 -<br>26.797423,-65.217428 -26.799053,-65.217476 -<br>26.79923,-65.217019 -26.799319,-65.217212 -<br>26.800057,-65.217668 -26.799976,-65.217648 -<br>26.799863)))                                 |
| 2783 | Ampliación San Ramón          | Tucumán | Capital   | San Miguel De Tucumán | (((65.175037 -26.796234,-65.174524 -<br>26.796351,-65.174843 -26.797528,-65.175349 -<br>26.797426,-65.175037 -26.796234)))   |
| 2784 | Once de Febrero               | Tucumán | Capital   | San Miguel De Tucumán | (((65.171539 -26.812472,-65.17168 -<br>26.813053,-65.171317 -26.813216,-65.171353 -<br>26.81345,-65.171794 -26.813411,-65.172147 -<br>26.81335,-65.172141 -26.813215,-65.173135 -<br>26.813042,-65.174886 -26.812712,-65.174273 -<br>26.812065,-65.173669 -26.812212,-65.173576 -<br>26.812086,-65.171539 -26.812472)))  |
| 2785 | Barrio 130 Viviendas          | Tucumán | Cruz Alta | Alderetes             | (((65.158573 -26.804896,-65.158999 -<br>26.80497,-65.159368 -26.803841,-65.159509 -<br>26.802761,-65.159394 -26.80212,-65.159009 -<br>26.802128,-65.1588 -26.802673,-65.158573 -<br>26.804896)))   |
| 2786 | Presidente Juan Domingo Perón | Tucumán | Capital   | San Miguel De Tucumán | (((65.222534 -26.855692,-65.221963 -<br>26.85445,-65.221785 -26.854444,-65.221886 -<br>26.854714,-65.222017 -26.855182,-65.222334 -<br>26.85588,-65.222513 -26.856165,-65.223075 -<br>26.856972,-65.223196 -26.856896,-65.222948 -<br>26.856501,-65.222534 -26.855692)))   |
| 2787 | Veintitres de Febrero         | Tucumán | Capital   | San Miguel De Tucumán | (((65.233061 -26.86399,-65.231582 -<br>26.861881,-65.23086 -26.861992,-65.230036 -<br>26.861251,-65.229123 -26.861761,-65.228618 -<br>26.862058,-65.228712 -26.862269,-65.228887 -<br>26.862395,-65.230088 -26.864589,-65.230582 -<br>26.864487,-65.230621 -26.864426,-65.233061 -<br>26.86399)))  |
| 2788 | Ampliación Villa Alem         | Tucumán | Capital   | San Miguel De Tucumán | (((65.219846 -26.846553,-65.219654 -<br>26.846587,-65.2203 -26.849322,-65.220439 -<br>26.849291,-65.220752 -26.850484,-65.220851 -<br>26.850475,-65.220553 -26.849142,-65.220487 -<br>26.849147,-65.219846 -26.846553)))   |



*[Firmas manuscritas]*



Congreso de la Nación

13-PE-22  
OD 304  
399

|      |                         |         |         |                       |  |
|------|-------------------------|---------|---------|-----------------------|--|
| 2789 | Barrio La Tapa          | Tucumán | Capital | San Miguel De Tucumán | ((( -65.192952 -26.8546,-65.192131 -26.854456,-65.19197 -26.854705,-65.191809 -26.854925,-65.191789 -26.855059,-65.191732 -26.85519,-65.191734 -26.855525,-65.191793 -26.855662,-65.191839 -26.855729,-65.192134 -26.855759,-65.192352 -26.855613,-65.192542 -26.855495,-65.192525 -26.855333,-65.192614 -26.855212,-65.192952 -26.8546)))   |
| 2790 | Eucaliptus              | Tucumán | Capital | San Miguel De Tucumán | ((( -65.170994 -26.81413,-65.170921 -26.814224,-65.170855 -26.814379,-65.170802 -26.814549,-65.162885 -26.815936,-65.162238 -26.816016,-65.162224 -26.816172,-65.16161 -26.816319,-65.161148 -26.815333,-65.161075 -26.814939,-65.161761 -26.814829,-65.161846 -26.815206,-65.16744 -26.81413,-65.167362 -26.81382,-65.170898 -26.813217,-65.17109 -26.814074,-65.170994 -26.81413)))  |
| 2791 | Ampliación Tiro Federal | Tucumán | Capital | San Miguel De Tucumán | ((( -65.180835 -26.845647,-65.180618 -26.845797,-65.180226 -26.845188,-65.179478 -26.8441,-65.179063 -26.843364,-65.179301 -26.843261,-65.179701 -26.843939,-65.180455 -26.84505,-65.180599 -26.845314,-65.180835 -26.845647)))  |
| 2792 | Argentina Potencia      | Tucumán | Capital | San Miguel De Tucumán | ((( -65.202833 -26.855783,-65.200918 -26.856274,-65.201199 -26.85745,-65.201531 -26.858797,-65.202737 -26.858511,-65.202351 -26.857065,-65.203006 -26.856915,-65.203131 -26.857073,-65.203503 -26.856907,-65.202833 -26.855783)))  |
| 2793 | Las Piedritas           | Tucumán | Capital | San Miguel De Tucumán | ((( -65.187461 -26.858745,-65.187489 -26.859259,-65.187025 -26.859541,-65.186866 -26.859312,-65.186537 -26.85949,-65.186044 -26.858586,-65.18573 -26.857995,-65.185739 -26.857894,-65.185685 -26.857673,-65.185681 -26.857595,-65.184788 -26.855991,-65.184817 -26.855858,-65.184774 -26.85579,-65.184504 -26.855911,-65.18391 -26.854695,-65.183315 -26.853862,-65.183002 -26.85353,-65.18297 -26.853195,-65.182844 -26.852683,-65.182934 -26.852582,-65.183133 -26.852507,-65.183323 -26.852324,-65.183046 -26.851914,-65.182983 -26.851819,-65.183102 -26.851533,-65.182937 -26.851277,-65.183146 -26.851189,-65.183446 -26.851424,-65.183605 -26.851624,-65.183968 -26.852133,-65.184534 -26.853061,-65.184839 -26.853531,-65.18513 -26.853958,-65.185564 -26.854615,-65.185865 -26.854741,-65.186189 -26.855129,-65.186267 -26.855321,-65.186497 -26.855594,-65.186752 -26.855979,-65.186891 -26.856185,-65.186966 -26.85632,-65.187219 -26.856824,-65.187384 -26.857381,-65.187465 -26.857771,-65.187471 -26.857988,-65.187451 -26.858375,-65.187461 -26.858745))) |
| 2794 | Puerto Argentino        | Tucumán | Capital | San Miguel De Tucumán | ((( -65.199886 -26.859189,-65.196784 -26.859958,-65.197152 -26.861228,-65.197347 -26.861873,-65.201643 -26.860952,-65.201403 -26.86037,-65.200322 -26.860581,-65.199886 -26.859189)))  |



*[Firmas manuscritas]*



Congreso de la Nación

13-PE-22  
OD 304  
400

|      |                        |         |           |                       |   |
|------|------------------------|---------|-----------|-----------------------|---|
| 2795 | El Salvador            | Tucumán | Capital   | San Miguel De Tucumán | (((-65.205039 -26.859674,-65.205069 -26.859594,-65.204955 -26.859429,-65.204724 -26.859535,-65.204606 -26.859621,-65.204058 -26.859743,-65.203964 -26.859742,-65.203139 -26.85994,-65.203017 -26.85994,-65.202103 -26.860156,-65.201449 -26.860334,-65.203894 -26.867085,-65.204869 -26.869325,-65.206231 -26.869067,-65.207015 -26.868925,-65.209096 -26.868541,-65.20919 -26.868547,-65.210791 -26.868309,-65.20904 -26.865809,-65.20831 -26.864674,-65.206372 -26.861618,-65.206232 -26.861637,-65.205817 -26.86093,-65.205039 -26.859674))) |
| 2796 | Villa Urquiza          | Tucumán | Capital   | San Miguel De Tucumán | (((-65.211318 -26.81235,-65.211182 -26.811857,-65.211434 -26.811025,-65.211596 -26.810065,-65.21166 -26.80907,-65.211564 -26.808993,-65.211654 -26.808568,-65.213033 -26.80597,-65.213048 -26.806235,-65.212509 -26.807251,-65.212091 -26.808499,-65.211849 -26.809556,-65.211597 -26.811053,-65.211544 -26.812285,-65.211318 -26.81235)))  |
| 2797 | Ampliación Cancha Caro | Tucumán | Cruz Alta | Banda Del Río Salí    | (((-65.171714 -26.835033,-65.172301 -26.836582,-65.172554 -26.837266,-65.171357 -26.837495,-65.171159 -26.836816,-65.170823 -26.835559,-65.169992 -26.835727,-65.169911 -26.835546,-65.170823 -26.835318,-65.171714 -26.835033)))   |
| 2798 | Barrio San Alberto     | Tucumán | Capital   | San Miguel De Tucumán | (((-65.229833 -26.868446,-65.22953 -26.868514,-65.229538 -26.869217,-65.229538 -26.870648,-65.229785 -26.870701,-65.229769 -26.868956,-65.229833 -26.868446)))  |
| 2799 | Las Palmeras           | Tucumán | Capital   | San Miguel De Tucumán | (((-65.229938 -26.870712,-65.229831 -26.870711,-65.229538 -26.870651,-65.22922 -26.870645,-65.227805 -26.870864,-65.227837 -26.871076,-65.227953 -26.871523,-65.227672 -26.87154,-65.22736 -26.871468,-65.227163 -26.87147,-65.226588 -26.871525,-65.226809 -26.872686,-65.225789 -26.87285,-65.223107 -26.873408,-65.224164 -26.875827,-65.224208 -26.875923,-65.227523 -26.875258,-65.229712 -26.874823,-65.229859 -26.874795,-65.229925 -26.873717,-65.229938 -26.870712)))  |
| 2801 | Toledo                 | Tucumán | Capital   | San Miguel De Tucumán | (((-65.201145 -26.858914,-65.202786 -26.858537,-65.202405 -26.857091,-65.202998 -26.856944,-65.203117 -26.857096,-65.203432 -26.856958,-65.204018 -26.856879,-65.204344 -26.858063,-65.204204 -26.858225,-65.204941 -26.859434,-65.204722 -26.85953,-65.204494 -26.859564,-65.203044 -26.85992,-65.202286 -26.860077,-65.201474 -26.860279,-65.201145 -26.858914)))   |
| 2802 | Bienestar              | Tucumán | Capital   | San Miguel De Tucumán | (((-65.202331 -26.855855,-65.201631 -26.854336,-65.201311 -26.85355,-65.197818 -26.854408,-65.198516 -26.856805,-65.202331 -26.855855)))  |








Congreso de la Nación

13-PE-22

OD 304

401

|      |                        |         |         |                       |  |
|------|------------------------|---------|---------|-----------------------|--|
| 2803 | El Triunfo             | Tucumán | Capital | San Miguel De Tucumán | ((( -65.201108 -26.858943, -65.199919 -26.859206, -65.200338 -26.860572, -65.201433 -26.860294, -65.201108 -26.858943)))   |
| 2804 | Tres de Octubre        | Tucumán | Capital | San Miguel De Tucumán | ((( -65.200575 -26.859012, -65.200364 -26.858235, -65.200168 -26.857619, -65.198911 -26.85792, -65.199284 -26.859317, -65.200575 -26.859012)))   |
| 2805 | La Vía Belisario López | Tucumán | Capital | San Miguel De Tucumán | ((( -65.199936 -26.84649, -65.19962 -26.846552, -65.199653 -26.846734, -65.199835 -26.847457, -65.199966 -26.847976, -65.200036 -26.847977, -65.200563 -26.850318, -65.20135 -26.853513, -65.201595 -26.853498, -65.20134 -26.852336, -65.201499 -26.852278, -65.201909 -26.85219, -65.201797 -26.851722, -65.201721 -26.85171, -65.201655 -26.851396, -65.201583 -26.851189, -65.201417 -26.850691, -65.201306 -26.850315, -65.201276 -26.850301, -65.201268 -26.850194, -65.201006 -26.850193, -65.200947 -26.849918, -65.200738 -26.849939, -65.200704 -26.849757, -65.200785 -26.849746, -65.2006 -26.849019, -65.200508 -26.849032, -65.200265 -26.847999, -65.199936 -26.84649)))  |
| 2806 | Néstor Kichner         | Tucumán | Capital | San Miguel De Tucumán | ((( -65.225021 -26.877686, -65.224164 -26.875827, -65.222096 -26.876218, -65.219097 -26.876823, -65.218043 -26.877011, -65.217026 -26.8772, -65.216952 -26.877164, -65.216722 -26.877264, -65.217166 -26.877823, -65.217622 -26.878287, -65.217933 -26.878435, -65.218413 -26.878669, -65.219063 -26.878808, -65.219877 -26.878796, -65.220519 -26.878665, -65.222034 -26.878335, -65.222116 -26.878362, -65.224938 -26.877797, -65.225021 -26.877686)))   |
| 2807 | San Cristóbal          | Tucumán | Capital | San Miguel De Tucumán | ((( -65.227978 -26.889228, -65.228078 -26.88909, -65.22798 -26.889025, -65.227798 -26.889124, -65.227373 -26.888412, -65.226175 -26.888655, -65.226193 -26.888847, -65.225149 -26.889327, -65.226397 -26.891489, -65.226638 -26.891191, -65.227188 -26.890365, -65.227364 -26.890157, -65.227978 -26.889228)))   |
| 2808 | Barrio La Gaceta       | Tucumán | Capital | San Miguel De Tucumán | ((( -65.164184 -26.819359, -65.164617 -26.820466, -65.165525 -26.820315, -65.165614 -26.820976, -65.166928 -26.823561, -65.16641 -26.823635, -65.165953 -26.823765, -65.165772 -26.823798, -65.16551 -26.823669, -65.165432 -26.823535, -65.1648 -26.822309, -65.164538 -26.822174, -65.164166 -26.82185, -65.164082 -26.821477, -65.163719 -26.821146, -65.163102 -26.819781, -65.162997 -26.819365, -65.16292 -26.819002, -65.162919 -26.818547, -65.162846 -26.818254, -65.162595 -26.817985, -65.162376 -26.817874, -65.162145 -26.817454, -65.161896 -26.816935, -65.16161 -26.816319, -65.162224 -26.816172, -65.162264 -26.81625, -65.162301 -26.816275, -65.162771 -26.817306, -65.162938 -26.817594, -65.163198 -26.818239, -65.164074 -26.818805, -65.164559 -26.819168, -65.164581 -26.819252, -65.164184 -26.819359))) |



*[Firmas manuscritas]*



Congreso de la Nación

13-PE-22  
OD 304  
402

|      |                  |         |         |                       |  |
|------|------------------|---------|---------|-----------------------|--|
| 2809 | Villa 9 de Julio | Tucumán | Capital | San Miguel De Tucumán | (((-65.177679 -26.812217,-65.178253 -26.812088,-65.177649 -26.810703,-65.175083 -26.811243,-65.173765 -26.811541,-65.17454 -26.812287,-65.175005 -26.812766,-65.176949 -26.812389,-65.177679 -26.812217)))   |
| 2810 | Canal Norte 2    | Tucumán | Capital | San Miguel De Tucumán | (((-65.206807 -26.791645,-65.210956 -26.79135,-65.21079 -26.791559,-65.210648 -26.791709,-65.210373 -26.791732,-65.210369 -26.791603,-65.209923 -26.791632,-65.209934 -26.791794,-65.207776 -26.791943,-65.207759 -26.792008,-65.207491 -26.792027,-65.207453 -26.791978,-65.206926 -26.792,-65.206807 -26.791645)),((-65.206069 -26.791424,-65.205933 -26.791844,-65.205825 -26.791997,-65.205294 -26.792148,-65.204988 -26.792283,-65.204614 -26.792387,-65.204041 -26.792775,-65.203517 -26.793068,-65.203116 -26.79314,-65.203091 -26.793021,-65.203222 -26.792418,-65.203273 -26.792083,-65.201719 -26.792217,-65.200675 -26.79231,-65.200672 -26.792476,-65.200363 -26.792509,-65.200258 -26.792487,-65.198895 -26.792598,-65.198793 -26.792687,-65.198574 -26.792747,-65.198388 -26.792731,-65.197892 -26.792936,-65.197437 -26.793173,-65.197477 -26.793346,-65.197209 -26.79339,-65.197192 -26.793296,-65.19664 -26.793593,-65.196589 -26.793669,-65.196466 -26.793798,-65.196378 -26.793729,-65.196287 -26.793814,-65.196188 -26.793711,-65.196062 -26.793778,-65.195856 -26.793858,-65.195762 -26.79392,-65.195379 -26.794047,-65.194995 -26.794131,-65.194544 -26.794232,-65.194557 -26.794301,-65.193077 -26.794654,-65.1927 -26.794738,-65.192674 -26.794639,-65.191584 -26.794879,-65.19108 -26.794981,-65.19048 -26.795131,-65.189663 -26.795326,-65.189269 -26.795431,-65.188354 -26.795681,-65.188187 -26.795701,-65.187466 -26.795773,-65.186887 -26.795758,-65.186341 -26.795634,-65.185434 -26.795273,-65.185192 -26.795144,-65.184974 -26.794999,-65.184695 -26.794754,-65.184354 -26.794438,-65.18393 -26.793823,-65.18347 -26.793046,-65.183284 -26.793024,-65.18323 -26.792804,-65.183073 -26.792841,-65.182968 -26.792867,-65.182901 -26.792605,-65.182787 -26.792575,-65.18274 -26.792461,-65.182565 -26.792408,-65.182337 -26.792438,-65.182028 -26.792489,-65.181707 -26.792542,-65.181606 -26.79256,-65.18148 -26.79253,-65.181276 -26.792575,-65.181284 -26.792633,-65.180932 -26.792725,-65.180916 -26.792787,-65.180736 -26.792864,-65.180681 -26.792927,-65.180455 -26.79306,-65.180256 -26.793146,-65.180179 -26.793222,-65.179758 -26.793322,-65.178769 -26.793536,-65.178613 -26.793402,-65.178501 -26.793332,-65.178378 -26.793302,-65.178013 -26.7932,-65.177768 -26.793071,-65.177464 -26.792829,-65.177133 -26.792997,-65.176642 -26.792119,-65.175632 -26.791276,-65.175865 -26.791112,-65.17681 -26.791898,-65.177861 -26.792763,-65.178247 -26.792971,-65.178569 -26.793073,-65.179011 -26.79312,-65.179399 -26.793113,-65.179901 -26.792983,-65.180848 -26.792415,-65.181348 -26.792181,-65.181795 -26.792078,-65.182064 -26.792054,-65.18232 -26.79206,-65.182751 -26.792146,-65.183143 -26.792325,-65.183421 -26.792473,-65.183808 -26.79283,-65.183844 - |



*[Firma manuscrita]*



Congreso de la Nación

13-PE-22  
OD 304  
403

|      |                                 |          |                   |                       |   |
|------|---------------------------------|----------|-------------------|-----------------------|---|
|      |                                 |          |                   |                       | 26.792892,-65.184071 -26.792839,-65.184272 -<br>26.793315,-65.184472 -26.793586,-65.184646 -<br>26.793926,-65.184779 -26.793994,-65.184923 -<br>26.794171,-65.185005 -26.794307,-65.185113 -<br>26.794302,-65.1852 -26.794458,-65.185872 -<br>26.794869,-65.185748 -26.795077,-65.186183 -<br>26.795277,-65.186842 -26.795439,-65.18724 -<br>26.795501,-65.187748 -26.795513,-65.188162 -<br>26.795428,-65.190064 -26.794931,-65.194916 -<br>26.793826,-65.195446 -26.793706,-65.195924 -<br>26.793548,-65.196383 -26.793299,-65.196326 -<br>26.793067,-65.19656 -26.79274,-65.196756 -<br>26.792832,-65.197286 -26.792548,-65.197375 -<br>26.792538,-65.19796 -26.792253,-65.198394 -<br>26.792043,-65.198669 -26.791974,-65.198684 -<br>26.79204,-65.199254 -26.791962,-65.203522 -<br>26.791638,-65.203763 -26.791573,-65.204585 -<br>26.791575,-65.205279 -26.791532,-65.205474 -<br>26.791477,-65.205719 -26.791368,-65.206069 -<br>26.791424))) |
| 2811 | Ampliación del Barrio Mataderos | Tucumán  | Capital           | San Miguel De Tucumán | (((-65.175482 -26.813253,-65.17689 -<br>26.812939,-65.183085 -26.811759,-65.186131 -<br>26.811223,-65.186285 -26.811395,-65.186659 -<br>26.811244,-65.187106 -26.811068,-65.187264 -<br>26.810921,-65.187627 -26.810864,-65.188336 -<br>26.810699,-65.191658 -26.810145,-65.191571 -<br>26.809609,-65.188099 -26.810218,-65.186545 -<br>26.810534,-65.186157 -26.810721,-65.186009 -<br>26.810528,-65.184855 -26.810714,-65.183619 -<br>26.810919,-65.182324 -26.811243,-65.182386 -<br>26.811583,-65.1814 -26.811751,-65.176879 -<br>26.812584,-65.176786 -26.81271,-65.175774 -<br>26.812868,-65.175049 -26.81288,-65.171918 -<br>26.813459,-65.171978 -26.813761,-65.174351 -<br>26.813332,-65.175253 -26.813169,-65.175482 -<br>26.813253)))  |
| 2812 | Sin Nombre                      | San Luis | General Pedernera | Villa Mercedes        | (((-65.443404 -33.704885,-65.443726 -<br>33.705304,-65.443206 -33.705496,-65.443302 -<br>33.705813,-65.44291 -33.705951,-65.442964 -<br>33.706299,-65.441918 -33.70671,-65.441118 -<br>33.706928,-65.440791 -33.705835,-65.441505 -<br>33.706081,-65.441875 -33.705933,-65.441617 -<br>33.705224,-65.44335 -33.704742,-65.443404 -<br>33.704885)))  |
| 2813 | San José                        | San Luis | General Pedernera | Villa Mercedes        | (((-65.458992 -33.699497,-65.458398 -<br>33.697297,-65.458009 -33.697401,-65.457124 -<br>33.698107,-65.456912 -33.698187,-65.456966 -<br>33.698369,-65.456617 -33.698516,-65.455833 -<br>33.699057,-65.455537 -33.699124,-65.454926 -<br>33.699288,-65.45502 -33.699665,-65.45416 -<br>33.699863,-65.454004 -33.699454,-65.452347 -<br>33.699798,-65.452715 -33.700989,-65.452408 -<br>33.701078,-65.452336 -33.700782,-65.451561 -<br>33.700972,-65.451742 -33.701712,-65.450127 -<br>33.702044,-65.449909 -33.701314,-65.44937 -<br>33.701368,-65.44618 -33.702123,-65.445585 -<br>33.700281,-65.447771 -33.699821,-65.447486 -<br>33.698929,-65.454961 -33.697346,-65.454684 -<br>33.696439,-65.460111 -33.695282,-65.461241 -<br>33.699139,-65.458992 -33.699497)))   |
| 2814 | Güemes                          | San Luis | General           | Villa                 | (((-65.465352 -33.694344,-65.465079 -   |



*[Firma manuscrita]*



Congreso de la Nación

13-PE-22  
OD 304  
404

|      |                  |          |                           |                |   |
|------|------------------|----------|---------------------------|----------------|---|
|      |                  |          | Pedernera                 | Mercedes       | 33.693265,-65.464095 -33.693513,-65.464272 -<br>33.694375,-65.460158 -33.695286,-65.461362 -<br>33.699319,-65.464667 -33.699338,-65.464587 -<br>33.69907,-65.465699 -33.698871,-65.464434 -<br>33.694655,-65.465352 -33.694344)))   |
| 2816 | Ciudad Jardín 1  | San Luis | General Pedernera         | Villa Mercedes | (((-65.485961 -33.638034,-65.486751 -<br>33.637987,-65.492452 -33.636879,-65.492216 -<br>33.636081,-65.493313 -33.635854,-65.49313 -<br>33.634951,-65.494097 -33.634775,-65.493641 -<br>33.633086,-65.485022 -33.634829,-65.485961 -<br>33.638034)))  |
| 2817 | Ciudad Jardín 2  | San Luis | General Pedernera         | Villa Mercedes | (((-65.494325 -33.659028,-65.493486 -<br>33.656661,-65.493947 -33.656571,-65.493247 -<br>33.654158,-65.49265 -33.654291,-65.491911 -<br>33.651762,-65.492425 -33.651646,-65.492038 -<br>33.650297,-65.493094 -33.650082,-65.494498 -<br>33.654537,-65.49605 -33.654235,-65.496891 -<br>33.656802,-65.496372 -33.656992,-65.496781 -<br>33.658355,-65.494325 -33.659028)))   |
| 2818 | Nueve de Julio   | San Luis | Juan Martín de Pueyrredón | San Luis       | (((-66.394869 -33.31158,-66.395017 -<br>33.310977,-66.398858 -33.309854,-66.399331 -<br>33.309082,-66.399546 -33.308635,-66.400191 -<br>33.308498,-66.400295 -33.308457,-66.400622 -<br>33.308359,-66.401309 -33.308213,-66.401569 -<br>33.308122,-66.401662 -33.308243,-66.401984 -<br>33.308904,-66.404062 -33.308383,-66.404336 -<br>33.309022,-66.405174 -33.308787,-66.404977 -<br>33.308048,-66.409572 -33.306876,-66.412099 -<br>33.306077,-66.412399 -33.306988,-66.400934 -<br>33.310237,-66.394692 -33.312035,-66.394869 -<br>33.31158)))   |
| 2819 | Primero de Mayo  | San Luis | Juan Martín de Pueyrredón | San Luis       | (((-66.394631 -33.31145,-66.394437 -33.31207,-<br>66.392206 -33.312591,-66.390409 -33.312948,-<br>66.390506 -33.312491,-66.390989 -33.312509,-<br>66.391197 -33.31152,-66.392501 -33.311654,-<br>66.393073 -33.311625,-66.394425 -33.311243,-<br>66.394631 -33.31145)))   |
| 2820 | Aeroferro        | San Luis | Juan Martín de Pueyrredón | San Luis       | (((-66.354071 -33.284787,-66.354036 -<br>33.285079,-66.354419 -33.28502,-66.354583 -<br>33.284926,-66.354323 -33.284378,-66.353984 -<br>33.2838,-66.353478 -33.283631,-66.353047 -<br>33.283208,-66.352666 -33.282936,-66.35252 -<br>33.28289,-66.350916 -33.282476,-66.350093 -<br>33.282284,-66.348445 -33.281877,-66.348333 -<br>33.282181,-66.350069 -33.282626,-66.351768 -<br>33.283047,-66.352193 -33.28308,-66.352546 -<br>33.283235,-66.352889 -33.283397,-66.352984 -<br>33.283558,-66.353179 -33.283731,-66.353615 -<br>33.284104,-66.353875 -33.284494,-66.354071 -<br>33.284787))) |
| 2821 | Santa Rita Anexo | San Luis | Juan Martín de Pueyrredón | San Luis       | (((-66.355364 -33.289538,-66.354229 -<br>33.289418,-66.354014 -33.290187,-66.354591 -<br>33.290281,-66.354708 -33.289727,-66.355323 -<br>33.289782,-66.355364 -33.289538)))   |
| 2822 | Predio           | San Luis | Juan Martín de            | San Luis       | (((-66.348942 -33.295562,-66.350867 -   |



*[Firmas manuscritas]*



Congreso de la Nación

13-PE-22

OD 304

405

|      |                   |          |                           |                |  |
|------|-------------------|----------|---------------------------|----------------|--|
|      | Ferrocarril       |          | Pueyrredón                |                | 33.295824,-66.351252 -33.294649,-66.349384 -<br>33.294483,-66.349201 -33.295117,-66.349008 -<br>33.295191,-66.348942 -33.295562)),((-66.350098<br>-33.298708,-66.350409 -33.297441,-66.349415 -<br>33.297343,-66.34909 -33.298578,-66.350098 -<br>33.298708)))   |
| 2824 | República         | San Luis | Juan Martín de Pueyrredón | San Luis       | ((((-66.374915 -33.308843,-66.393924 -<br>33.311073,-66.3948 -33.310249,-66.392577 -<br>33.310086,-66.393113 -33.307486,-66.39346 -<br>33.305872,-66.389633 -33.305676,-66.389007 -<br>33.307139,-66.388252 -33.307062,-66.385762 -<br>33.30676,-66.385415 -33.307915,-66.383929 -<br>33.307808,-66.384829 -33.305168,-66.382724 -<br>33.304858,-66.383301 -33.302991,-66.380283 -<br>33.302752,-66.380475 -33.301854,-66.379597 -<br>33.301809,-66.379067 -33.301754,-66.378907 -<br>33.301763,-66.377957 -33.301716,-66.376096 -<br>33.301517,-66.37608 -33.30219,-66.374915 -<br>33.308843))) |
| 2825 | Quinto Centenario | San Luis | Juan Martín de Pueyrredón | San Luis       | ((((-66.381305 -33.311439,-66.381181 -<br>33.312177,-66.381956 -33.312406,-66.383451 -<br>33.312657,-66.383819 -33.3107,-66.381463 -<br>33.310418,-66.381305 -33.311439)))   |
| 2826 | La Merced         | San Luis | Juan Martín de Pueyrredón | San Luis       | ((((-66.346866 -33.307593,-66.346352 -<br>33.307531,-66.346162 -33.308349,-66.346702 -<br>33.308422,-66.346866 -33.307593)))   |
| 2827 | Estrella del Sur  | San Luis | Juan Martín de Pueyrredón | San Luis       | ((((-66.348399 -33.325923,-66.348808 -<br>33.325952,-66.348952 -33.324149,-66.348671 -<br>33.323882,-66.3485 -33.323817,-66.348399 -<br>33.325923)))   |
| 2828 | Las Vegas         | San Luis | Juan Martín de Pueyrredón | Juana Koslay   | ((((-66.275346 -33.299953,-66.273638 -<br>33.299755,-66.273476 -33.301115,-66.274336 -<br>33.301408,-66.275016 -33.301832,-66.276166 -<br>33.302009,-66.276239 -33.3016,-66.276015 -<br>33.301539,-66.275783 -33.301415,-66.275924 -<br>33.30033,-66.275509 -33.300313,-66.275196 -<br>33.300223,-66.275346 -33.299953)))  |
| 2829 | Costa del Río     | San Luis | Juan Martín de Pueyrredón | Juana Koslay   | ((((-66.264267 -33.295086,-66.263549 -<br>33.294995,-66.263414 -33.296062,-66.26384 -<br>33.296157,-66.264264 -33.29628,-66.264636 -<br>33.296768,-66.265183 -33.297171,-66.265674 -<br>33.297514,-66.265928 -33.297479,-66.266317 -<br>33.297422,-66.266254 -33.296997,-66.266235 -<br>33.296708,-66.265698 -33.296286,-66.265397 -<br>33.296012,-66.264956 -33.295446,-66.264267 -<br>33.295086)))   |
| 2830 | Eva Perón 2 Anexo | San Luis | General Pederera          | Villa Mercedes | ((((-65.427254 -33.655293,-65.429244 -<br>33.654678,-65.431326 -33.654237,-65.431568 -<br>33.654861,-65.427433 -33.655755,-65.427254 -<br>33.655293)))   |
| 2831 | El Bajo           | San Luis | Juan Martín de Pueyrredón | Juana Koslay   | ((((-66.270251 -33.297601,-66.270013 -<br>33.297356,-66.269587 -33.297002,-66.269119 -<br>33.296644,-66.268354 -33.296199,-66.268139 -   |



*[Firma manuscrita]*

*[Firma manuscrita]*



Congreso de la Nación

13-PE-22  
OD 304  
406

|      |                             |          |                           |              |  |
|------|-----------------------------|----------|---------------------------|--------------|--|
|      |                             |          |                           |              | 33.296429,-66.268324 -33.296683,-66.268073 -<br>33.297091,-66.268617 -33.297432,-66.268931 -<br>33.297204,-66.269561 -33.297732,-66.270763 -<br>33.298653,-66.271062 -33.298352,-66.270727 -<br>33.297985,-66.270604 -33.297545,-66.270251 -<br>33.297601)))   |
| 2832 | Los Vagones                 | San Luis | Juan Martín de Pueyrredón | San Luis     | (((-66.30584 -33.297165,-66.304725 -<br>33.297814,-66.304703 -33.297992,-66.30522 -<br>33.298038,-66.306148 -33.298325,-66.30584 -<br>33.297165)))   |
| 2833 | La Vecindad                 | San Luis | Juan Martín de Pueyrredón | San Luis     | (((-66.308739 -33.296581,-66.308602 -<br>33.295833,-66.308014 -33.295844,-66.307155 -<br>33.296265,-66.306615 -33.296635,-66.306935 -<br>33.297296,-66.307185 -33.298069,-66.308349 -<br>33.297829,-66.308149 -33.297011,-66.30855 -<br>33.29692,-66.308482 -33.296633,-66.308739 -<br>33.296581)))  |
| 2834 | Sin Nombre                  | San Luis | Juan Martín de Pueyrredón | Juana Koslay | (((-66.282422 -33.297686,-66.282332 -<br>33.297187,-66.280427 -33.297365,-66.280185 -<br>33.297671,-66.279936 -33.298322,-66.280175 -<br>33.298344,-66.280416 -33.297971,-66.280683 -<br>33.297819,-66.280734 -33.298174,-66.281139 -<br>33.298083,-66.281279 -33.297993,-66.281101 -<br>33.297551,-66.281348 -33.297504,-66.281279 -<br>33.29736,-66.281684 -33.297335,-66.281704 -<br>33.297557,-66.281885 -33.297584,-66.281939 -<br>33.297784,-66.282422 -33.297686))) |
| 2835 | Malvinas 2                  | San Juan | Chimbas                   | Chimbas      | (((-68.614269 -31.505015,-68.61304 -<br>31.504361,-68.612358 -31.505418,-68.613861 -<br>31.506122,-68.613834 -31.505669,-68.614269 -<br>31.505015)))   |
| 2837 | Villa Molina                | San Juan | Rivadavia                 | Rivadavia    | (((-68.568345 -31.511401,-68.567554 -<br>31.511425,-68.567614 -31.513147,-68.568415 -<br>31.513076,-68.568296 -31.51167,-68.568357 -<br>31.51168,-68.568345 -31.511401)))  |
| 2838 | La Defensa                  | San Juan | Rivadavia                 | La Bebida    | (((-68.636004 -31.539448,-68.635265 -<br>31.539329,-68.635271 -31.539722,-68.633777 -<br>31.539749,-68.633582 -31.539748,-68.633367 -<br>31.539736,-68.632013 -31.539751,-68.635104 -<br>31.540515,-68.635444 -31.539995,-68.63576 -<br>31.539961,-68.635929 -31.539778,-68.636004 -<br>31.539448)))   |
| 2839 | RIM 22                      | San Juan | Rivadavia                 | La Bebida    | (((-68.619423 -31.515232,-68.61994 -<br>31.514708,-68.620025 -31.514426,-68.619239 -<br>31.514487,-68.619267 -31.514632,-68.619394 -<br>31.51462,-68.619401 -31.514777,-68.619377 -<br>31.514873,-68.619392 -31.515115,-68.619358 -<br>31.515183,-68.619423 -31.515232)))  |
| 2840 | Villa Veintiseis de Febrero | San Juan | Santa Lucía               | Santa Lucía  | (((-68.508707 -31.506528,-68.508706 -<br>31.506264,-68.506827 -31.505922,-68.504324 -<br>31.505352,-68.504196 -31.505334,-68.501686 -<br>31.505305,-68.501748 -31.505705,-68.504199 -<br>31.505792,-68.504912 -31.505861,-68.50497 -   |



*[Firma manuscrita]*



Congreso de la Nación

13-PE-22

OD 304

407

|      |                     |          |             |                       |  |
|------|---------------------|----------|-------------|-----------------------|--|
|      |                     |          |             |                       | 31.505773,-68.508707 -31.506528)))   |
| 2841 | Pedro Echagüe       | San Juan | Santa Lucía | Coloina Richet Zapata | ((( -68.467675 -31.50875,-68.455929 -31.509877,-68.454245 -31.510305,-68.45238 -31.511195,-68.452593 -31.51115,-68.453942 -31.510855,-68.455493 -31.5104,-68.456527 -31.51026,-68.456656 -31.510806,-68.467766 -31.509622,-68.467675 -31.50875)))  |
| 2842 | Difunta Correa      | San Juan | Santa Lucía | Alto de Sierra        | ((( -68.422623 -31.536418,-68.422557 -31.536205,-68.422238 -31.536272,-68.422092 -31.535811,-68.421514 -31.535947,-68.421403 -31.535673,-68.420335 -31.535943,-68.420468 -31.536292,-68.421329 -31.536091,-68.421418 -31.536439,-68.421251 -31.536482,-68.421277 -31.536694,-68.422623 -31.536418))) |
| 2843 | Río San Juan        | San Juan | Santa Lucía | Alto de Sierra        | ((( -68.428674 -31.525554,-68.427303 -31.525335,-68.427305 -31.526039,-68.427918 -31.527411,-68.428361 -31.527537,-68.428682 -31.526466,-68.428495 -31.526427,-68.428674 -31.525554)))   |
| 2844 | Calle Caseros       | San Juan | Caucete     | Caucete               | ((( -68.249132 -31.665595,-68.249557 -31.665584,-68.247728 -31.65721,-68.247212 -31.657258,-68.249132 -31.665595)))  |
| 2845 | Pozo Los Algarrobos | San Juan | Caucete     | Caucete               | ((( -68.2354 -31.665474,-68.234982 -31.665581,-68.237529 -31.67701,-68.233772 -31.677835,-68.233863 -31.678136,-68.238058 -31.677438,-68.2354 -31.665474)))  |
| 2846 | Calle Corrientes    | San Juan | Caucete     | Caucete               | ((( -68.284728 -31.644706,-68.284498 -31.643114,-68.283661 -31.639228,-68.283383 -31.638955,-68.283021 -31.638983,-68.283673 -31.642065,-68.284389 -31.644816,-68.284728 -31.644706)))   |
| 2847 | Belgrano            | San Juan | Caucete     | Caucete               | ((( -68.277055 -31.640095,-68.278495 -31.639844,-68.277176 -31.633886,-68.275528 -31.634227,-68.277055 -31.640095)))   |
| 2848 | Loteo Ferrocarril   | San Juan | Caucete     | Pie De Palo           | ((( -68.220185 -31.658561,-68.219703 -31.656272,-68.217994 -31.656625,-68.218442 -31.658406,-68.218715 -31.658546,-68.219333 -31.658473,-68.219455 -31.658668,-68.220185 -31.658561)))   |
| 2849 | Avenida Central     | San Juan | Caucete     | Caucete               | ((( -68.273811 -31.637672,-68.273375 -31.637778,-68.273746 -31.639165,-68.274145 -31.63904,-68.273811 -31.637672)))  |
| 2850 | Campito 2           | San Juan | Caucete     | Caucete               | ((( -68.272584 -31.637051,-68.272425 -31.636397,-68.272174 -31.636452,-68.272227 -31.636651,-68.272261 -31.636647,-68.272297 -31.636838,-68.271694 -31.63694,-68.271741 -31.637211,-68.272584 -31.637051)))  |



*[Firmas manuscritas]*



Congreso de la Nación

13-PE-22

OD 304

408

|      |                     |          |           |                  |   |
|------|---------------------|----------|-----------|------------------|---|
| 2851 | Costa Canal         | San Juan | Caucete   | Las Talas        | ((( -68.235635 -31.641115, -68.235835 -31.641164, -68.236445 -31.640707, -68.237078 -31.640609, -68.238768 -31.639234, -68.239599 -31.635694, -68.240944 -31.632845, -68.241582 -31.632648, -68.24123 -31.631554, -68.239853 -31.633737, -68.239539 -31.633662, -68.23846 -31.63899, -68.23712 -31.639945, -68.23628 -31.640116, -68.235635 -31.641115)))     |
| 2852 | Los Médanos         | San Juan | Caucete   | Los Médanos      | ((( -68.265206 -31.607579, -68.260769 -31.610516, -68.261026 -31.61131, -68.262851 -31.610513, -68.264036 -31.609735, -68.265884 -31.608154, -68.265206 -31.607579)))   |
| 2853 | Asentamiento La Paz | San Juan | Rivadavia | La Bebida        | ((( -68.609037 -31.567946, -68.60899 -31.567788, -68.608916 -31.567774, -68.608912 -31.567679, -68.608887 -31.567676, -68.608983 -31.566387, -68.608532 -31.566369, -68.608629 -31.565482, -68.608919 -31.565482, -68.609026 -31.564879, -68.608382 -31.564833, -68.607674 -31.568919, -68.608887 -31.568718, -68.608972 -31.567941, -68.609037 -31.567946))) |
| 2854 | Alfonso XIII        | San Juan | Pocito    | Villa Centenario | ((( -68.520403 -31.669365, -68.520127 -31.669372, -68.520444 -31.671801, -68.519945 -31.674173, -68.517091 -31.685132, -68.513656 -31.698218, -68.506768 -31.72556, -68.507177 -31.725578, -68.511921 -31.707078, -68.514808 -31.695822, -68.517304 -31.686253, -68.519018 -31.679579, -68.520979 -31.671807, -68.520403 -31.669365)))                        |
| 2856 | San Expedito        | San Juan | Pocito    | Villa Aberastáin | ((( -68.582173 -31.678557, -68.580564 -31.678936, -68.58021 -31.67753, -68.581041 -31.677361, -68.580955 -31.677051, -68.580065 -31.677233, -68.580027 -31.676968, -68.580982 -31.676818, -68.581127 -31.677288, -68.581347 -31.67727, -68.58153 -31.677818, -68.581631 -31.678137, -68.582114 -31.678151, -68.582173 -31.678557)))                           |
| 2858 | Fe y Esperanza      | San Juan | Chimbas   | Chimbas          | ((( -68.509685 -31.503996, -68.509525 -31.504123, -68.509234 -31.504092, -68.509213 -31.504204, -68.508574 -31.504091, -68.508471 -31.50285, -68.509118 -31.502921, -68.509296 -31.503137, -68.509361 -31.503142, -68.509606 -31.50314, -68.509663 -31.503915, -68.509685 -31.503996)))   |
| 2859 | Loteo 13 de Mayo    | San Juan | Chimbas   | Chimbas          | ((( -68.51403 -31.500055, -68.514017 -31.499891, -68.51558 -31.499855, -68.515579 -31.49963, -68.512154 -31.499681, -68.512162 -31.500028, -68.51403 -31.500055)))  |
| 2861 | Villa Industrial    | San Juan | Caucete   | Caucete          | ((( -68.285123 -31.643546, -68.285086 -31.643358, -68.284781 -31.643415, -68.284905 -31.644019, -68.284685 -31.644065, -68.284829 -31.644668, -68.285498 -31.644537, -68.285445 -31.644202, -68.285295 -31.644215, -68.285336 -31.643883, -68.285214 -31.643865, -68.285305 -31.643586, -68.285123 -31.643546)))  |



*[Firma manuscrita]*





Congreso de la Nación

13-PE-22  
OD 304  
409

|      |  |              |                    |                 |   |
|------|--|--------------|--------------------|-----------------|---|
| 2862 | Evita  | San Juan     | Rivadavia          | La Bebida       | ((( -68.614631 -31.554312, -68.614157 -31.556831, -68.614892 -31.556918, -68.615112 -31.555954, -68.616855 -31.556006, -68.618887 -31.556051, -68.619123 -31.555113, -68.619185 -31.554707, -68.614631 -31.554312)))  |
| 2863 | Santa Bárbara                                | San Juan     | Capital            | San Juan        | ((( -68.53264 -31.514053, -68.53228 -31.513866, -68.532082 -31.514657, -68.532423 -31.514622, -68.53259 -31.514631, -68.532797 -31.514661, -68.532835 -31.514488, -68.532656 -31.514426, -68.532547 -31.514413, -68.53264 -31.514053)))   |
| 2864 | YPF  | Buenos Aires | La Plata           | Villa Elisa     | ((( -58.070052 -34.85142, -58.069836 -34.851566, -58.069589 -34.85174, -58.069356 -34.851901, -58.069177 -34.852024, -58.069095 -34.852069, -58.068897 -34.852207, -58.067479 -34.853046, -58.067593 -34.8532, -58.070426 -34.851804, -58.070052 -34.85142)))   |
| 2865 | Arozanera                                    | Buenos Aires | La Matanza         | Tapiales        | ((( -58.5025 -34.705139, -58.503122 -34.704692, -58.501993 -34.703695, -58.501419 -34.703157, -58.50083 -34.703627, -58.501408 -34.704194, -58.502003 -34.703744, -58.50209 -34.703815, -58.501841 -34.704017, -58.502109 -34.704292, -58.502375 -34.704085, -58.502555 -34.704248, -58.50245 -34.704361, -58.502392 -34.704424, -58.502422 -34.7045, -58.502082 -34.704758, -58.5025 -34.705139))) |
| 2866 | Billinghurst II                              | Buenos Aires | General San Martín | Billinghurst    | ((( -58.585182 -34.560301, -58.584393 -34.559589, -58.583628 -34.560172, -58.584378 -34.560932, -58.585182 -34.560301)))  |
| 2867 | Sarmiento II                                 | Buenos Aires | General San Martín | Villa Ballester | ((( -58.58356 -34.560101, -58.584305 -34.559553, -58.583518 -34.558848, -58.582823 -34.559375, -58.58356 -34.560101)))  |
| 2868 | Barrio Sarmiento                             | Buenos Aires | General San Martín | Villa Ballester | ((( -58.582966 -34.559221, -58.583484 -34.558839, -58.582615 -34.55799, -58.582052 -34.55841, -58.582966 -34.559221)))  |
| 2869 | Unión Vecinal Nueva Vida Para Nuestros Hijos | Buenos Aires | General San Martín | Villa Ballester | ((( -58.582599 -34.559502, -58.582931 -34.559206, -58.582008 -34.558424, -58.581442 -34.558875, -58.582394 -34.559678, -58.582562 -34.55956, -58.582599 -34.559502)))   |
| 2870 | El Ombú                                      | Buenos Aires | General San Martín | San Andrés      | ((( -58.527344 -34.556694, -58.527768 -34.55641, -58.527419 -34.556073, -58.527004 -34.55637, -58.527344 -34.556694)))  |
| 2871 | La Tierrita                                  | Buenos Aires | Avellaneda         | Villa Dominico  | ((( -58.349734 -34.699537, -58.350006 -34.699323, -58.349883 -34.699179, -58.350061 -34.69897, -58.350217 -34.698598, -58.349963 -34.698374, -58.350091 -34.698252, -58.349241 -34.697541, -58.348797 -34.697919, -58.34792 -34.697198, -58.34742 -34.697618, -58.349734 -34.699537)))  |



*[Firmas manuscritas]*



Congreso de la Nación

13-PE-22  
OD 304  
410

|      |                           |              |                 |                            |   |
|------|---------------------------|--------------|-----------------|----------------------------|---|
| 2872 | Cementerio                | Buenos Aires | San Pedro       | San Pedro                  | ((( -59.641962 -33.686749, -59.640649 -33.689598, -59.638062 -33.690874, -59.637474 -33.691357, -59.63672 -33.692402, -59.636101 -33.693368, -59.635029 -33.694353, -59.634144 -33.695321, -59.634629 -33.696542, -59.635106 -33.696939, -59.635344 -33.696821, -59.635255 -33.69662, -59.634746 -33.695871, -59.634955 -33.695306, -59.637594 -33.693046, -59.637883 -33.692267, -59.638411 -33.691936, -59.639029 -33.691311, -59.640081 -33.690843, -59.640214 -33.690372, -59.64275 -33.689883, -59.642857 -33.689665, -59.642042 -33.688613, -59.642668 -33.687436, -59.642651 -33.686885, -59.642336 -33.686715, -59.641962 -33.686749))) |
| 2873 | El Mercadito              | Buenos Aires | La Plata        | Tolosa                     | ((( -57.970805 -34.879664, -57.971442 -34.880272, -57.97132 -34.880352, -57.971215 -34.880258, -57.970773 -34.880546, -57.970857 -34.880632, -57.970988 -34.880682, -57.971161 -34.88072, -57.971466 -34.880481, -57.971344 -34.880371, -57.971543 -34.880238, -57.971642 -34.880289, -57.975862 -34.877168, -57.975191 -34.87652, -57.97615 -34.875739, -57.975901 -34.875461, -57.974812 -34.876285, -57.975482 -34.876925, -57.974472 -34.877674, -57.97341 -34.87669, -57.970165 -34.879104, -57.969487 -34.879618, -57.970072 -34.880195, -57.970805 -34.879664)))   |
| 2874 | Doce de Mayo              | Buenos Aires | Avellaneda      | Sarandí                    | ((( -58.333956 -34.683932, -58.334927 -34.683193, -58.334282 -34.682646, -58.333329 -34.683374, -58.333956 -34.683932)))  |
| 2875 | El Pasillo de Cucha Cucha | Buenos Aires | Morón           | Morón                      | ((( -58.627027 -34.683107, -58.627196 -34.682959, -58.626769 -34.682628, -58.626683 -34.682688, -58.626613 -34.682754, -58.627027 -34.683107)))   |
| 2876 | Nueva Ana                 | Buenos Aires | Avellaneda      | Villa Dominico             | ((( -58.332987 -34.683617, -58.332711 -34.683826, -58.333062 -34.684134, -58.332702 -34.684406, -58.333342 -34.684983, -58.33429 -34.684286, -58.334153 -34.684177, -58.333891 -34.684382, -58.333732 -34.684251, -58.333783 -34.684201, -58.333164 -34.683679, -58.333121 -34.683733, -58.332987 -34.683617)))   |
| 2877 | 17 de Marzo Bis           | Buenos Aires | La Matanza      | San Justo                  | ((( -58.568644 -34.709619, -58.569607 -34.708921, -58.570273 -34.708396, -58.56893 -34.707138, -58.567982 -34.707243, -58.567973 -34.707379, -58.567698 -34.70751, -58.567492 -34.707299, -58.566331 -34.707456, -58.568644 -34.709619)))   |
| 2878 | Libertador                | Buenos Aires | Tres de Febrero | El Libertador              | ((( -58.611369 -34.555106, -58.611456 -34.555049, -58.611347 -34.55495, -58.611292 -34.554775, -58.610908 -34.554453, -58.610773 -34.554576, -58.611369 -34.555106)))   |
| 2879 | Villa Esperanza           | Buenos Aires | San Nicolás     | San Nicolás De Los Arroyos | ((( -60.262538 -33.421177, -60.260942 -33.419719, -60.259634 -33.420613, -60.258396 -33.421547, -60.259883 -33.42311, -60.260913 -33.422383, -60.260945 -33.422316, -60.262538 -  |



*[Firmas manuscritas]*



Congreso de la Nación

13-PE-22

OD 304

411

|      |                         |              |                     |                  |   |
|------|-------------------------|--------------|---------------------|------------------|---|
|      |                         |              |                     |                  | 33.421177)))  |
| 2880 | Ferrovial<br>Santa Rosa | Buenos Aires | San Isidro          | Boulogne Sur Mer | ((( -58.561586 -34.512378, -58.561839 -34.51241, -58.563085 -34.511353, -58.563789 -34.511896, -58.561408 -34.513966, -58.561127 -34.513718, -58.560271 -34.514448, -58.559839 -34.514068, -58.560824 -34.513442, -58.560774 -34.513388, -58.560911 -34.513249, -58.560761 -34.513127, -58.561586 -34.512378)))   |
| 2881 | Nueva Ana 2             | Buenos Aires | Avellaneda          | Villa Dominico   | ((( -58.32559 -34.683185, -58.329477 -34.680087, -58.328777 -34.679497, -58.324826 -34.68255, -58.32559 -34.683185)))   |
| 2882 | Villa Sarmiento         | Buenos Aires | General San Martín  | Villa Libertad   | ((( -58.57133 -34.582507, -58.572132 -34.581818, -58.571074 -34.580935, -58.571017 -34.580923, -58.57051 -34.581301, -58.57032 -34.581152, -58.570271 -34.581185, -58.570449 -34.581347, -58.570224 -34.581503, -58.569137 -34.580527, -58.569611 -34.580152, -58.569057 -34.579631, -58.568846 -34.579789, -58.568575 -34.580022, -58.569128 -34.580531, -58.57133 -34.582507)))   |
| 2884 | Villa Palmera           | Buenos Aires | General San Martín  | Villa Libertad   | ((( -58.556733 -34.58844, -58.556718 -34.588395, -58.557043 -34.588034, -58.557269 -34.587769, -58.556784 -34.587428, -58.555982 -34.588219, -58.556564 -34.588645, -58.556733 -34.58844)))   |
| 2885 | Villa Radizi            | Buenos Aires | Pehuajó             | Pehuajó          | ((( -61.915987 -35.820568, -61.917648 -35.819283, -61.918641 -35.818394, -61.917738 -35.817707, -61.915093 -35.819836, -61.915987 -35.820568)))   |
| 2886 | El Cruce                | Buenos Aires | Malvinas Argentinas | Los Polvorines   | ((( -58.719861 -34.513944, -58.720137 -34.513521, -58.719831 -34.51338, -58.71968 -34.513459, -58.718964 -34.513078, -58.716642 -34.516067, -58.719185 -34.518414, -58.720013 -34.51767, -58.720435 -34.517973, -58.722626 -34.515922, -58.720834 -34.514607, -58.720517 -34.514319, -58.719861 -34.513944)))   |
| 2887 | El Molino               | Buenos Aires | Florencio Varela    | Florencio Varela | ((( -58.300855 -34.794037, -58.30084 -34.793795, -58.300675 -34.793381, -58.300347 -34.792388, -58.300378 -34.791919, -58.300609 -34.79145, -58.300737 -34.790766, -58.300725 -34.790392, -58.300423 -34.790207, -58.300089 -34.790051, -58.29962 -34.78961, -58.299103 -34.790267, -58.300004 -34.790733, -58.299159 -34.791872, -58.298681 -34.792445, -58.300496 -34.793357, -58.300082 -34.793936, -58.299237 -34.793462, -58.297104 -34.796239, -58.29865 -34.797035, -58.299898 -34.795459, -58.300366 -34.794839, -58.300855 -34.794037))) |
| 2888 | La Villita de Carballo  | Buenos Aires | Vicente López       | Villa Martelli   | ((( -58.523093 -34.551726, -58.52349 -34.551904, -58.523246 -34.552271, -58.522951 -34.552122, -58.523022 -34.552027, -58.522909 -34.551977, -58.52304 -34.551784, -58.523093 -34.551726)))   |



*[Firma manuscrita]*



Congreso de la Nación

13-PE-22  
OD 304  
412

|      |                |              |                    |                     |  |
|------|----------------|--------------|--------------------|---------------------|--|
| 2889 | Sandalio       | Buenos Aires | 25 de Mayo         | Veinticinco De Mayo | (((-60.165973 -35.440294,-60.167158 - 35.440185,-60.166874 -35.438301,-60.163414 - 35.438544,-60.163287 -35.437635,-60.162002 - 35.437737,-60.162529 -35.441567,-60.161377 - 35.441695,-60.16203 -35.442894,-60.162887 - 35.443198,-60.16268 -35.441535,-60.166049 - 35.441227,-60.165973 -35.440294)))  |
| 2890 | Dos de Febrero | Buenos Aires | Florencio Varela   | Gobernador Costa    | (((-58.289732 -34.82427,-58.291136 - 34.822326,-58.290839 -34.820915,-58.290731 - 34.82088,-58.288584 -34.823677,-58.289732 - 34.82427)))  |
| 2891 | Nuevo Golf     | Buenos Aires | General Pueyrredón | Mar Del Plata       | (((-57.575389 -38.05993,-57.575436 - 38.061067,-57.577282 -38.06086,-57.57712 - 38.059851,-57.575499 -38.060015,-57.575389 - 38.05993)),((-57.574082 -38.059471,-57.573185 -38.060177,-57.573135 -38.06013,-57.572747 - 38.060404,-57.573411 -38.060963,-57.574036 - 38.060539,-57.574413 -38.0606,-57.574535 - 38.06031,-57.574194 -38.060221,-57.574014 - 38.060028,-57.574811 -38.059422,-57.574308 - 38.058983,-57.573888 -38.059305,-57.574082 - 38.059471)),((-57.594496 -38.062973,-57.594368 -38.062874,-57.594113 -38.062357,-57.593853 - 38.062086,-57.592683 -38.061142,-57.591619 - 38.061888,-57.590122 -38.060753,-57.588846 - 38.061029,-57.586876 -38.06144,-57.586216 - 38.059604,-57.584236 -38.058035,-57.577365 - 38.058227,-57.576931 -38.058067,-57.575918 - 38.05713,-57.576613 -38.056607,-57.577709 - 38.057519,-57.578513 -38.056901,-57.579163 - 38.056384,-57.579762 -38.056002,-57.580132 - 38.055951,-57.581139 -38.055855,-57.580445 - 38.055196,-57.580826 -38.054896,-57.581277 - 38.054558,-57.581534 -38.054639,-57.581959 - 38.054357,-57.582988 -38.053496,-57.582756 - 38.053273,-57.582446 -38.053502,-57.581726 - 38.052881,-57.582682 -38.052017,-57.583805 - 38.052979,-57.584423 -38.052476,-57.593007 - 38.059628,-57.593449 -38.059293,-57.594306 - 38.059601,-57.594479 -38.059779,-57.593859 - 38.06024,-57.597193 -38.063051,-57.597317 - 38.063249,-57.596781 -38.063682,-57.597232 - 38.064133,-57.596658 -38.064653,-57.594496 - 38.062973))) |
| 2892 | Roldán         | Buenos Aires | Almirante Brown    | Claypole            | (((-58.352516 -34.807167,-58.352006 - 34.807809,-58.353517 -34.808639,-58.354015 - 34.807993,-58.352516 -34.807167)))  |
| 2893 | La Esperanza   | Buenos Aires | Monte Hermoso      | Monte Hermoso       | (((-61.306556 -38.978119,-61.306618 - 38.979588,-61.307814 -38.979533,-61.308072 - 38.979424,-61.30835 -38.979507,-61.308408 - 38.979668,-61.309991 -38.979637,-61.309996 - 38.979778,-61.311149 -38.979739,-61.312274 - 38.979698,-61.312279 -38.978267,-61.311008 - 38.977986,-61.309006 -38.977921,-61.306556 - 38.978119)))  |
| 2894 | Sin Nombre     | Buenos Aires | Villa Gesell       | Mar Azul            | (((-57.044425 -37.337822,-57.046294 - 37.340361,-57.044814 -37.341037,-57.044167 - 37.340202,-57.042673 -37.340948,-57.043263 - 37.341795,-57.046311 -37.3404,-57.048173 -   |



*[Firmas manuscritas]*



Congreso de la Nación

13-PE-22  
OD 304  
413

|      |                    |              |                  |                     |   |
|------|--------------------|--------------|------------------|---------------------|---|
|      |                    |              |                  |                     | 37.342932,-57.046695 -37.343599,-57.048192 -<br>37.345729,-57.049562 -37.345052,-57.048168 -<br>37.342949,-57.049788 -37.342264,-57.043479 -<br>37.333629,-57.041897 -37.334414,-57.044425 -<br>37.337822)))  |
| 2895 | Dario Santillán    | Buenos Aires | Tandil           | Tandil              | (((-59.178475 -37.308579,-59.180189 -<br>37.310075,-59.181345 -37.309185,-59.182493 -<br>37.310039,-59.181384 -37.310949,-59.182101 -<br>37.311566,-59.18321 -37.310708,-59.182975 -<br>37.310506,-59.184111 -37.309663,-59.180706 -<br>37.306804,-59.179964 -37.307382,-59.179535 -<br>37.307732,-59.178851 -37.308289,-59.178475 -<br>37.308579)))  |
| 2896 | Ona                | Buenos Aires | Almirante Brown  | Malvinas Argentinas | (((-58.446533 -34.827556,-58.447757 -34.8259,-<br>58.437021 -34.820456,-58.433532 -34.825278,-<br>58.439896 -34.828371,-58.4421 -34.825371,-<br>58.446533 -34.827556)))   |
| 2897 | Santa Rosa         | Buenos Aires | San Fernando     | Victoria            | (((-58.552543 -34.461264,-58.553628 -<br>34.459669,-58.551937 -34.458891,-58.550848 -<br>34.460424,-58.552543 -34.461264)))   |
| 2898 | Lanusse            | Buenos Aires | Luján            | Luján               | (((-59.076826 -34.568591,-59.076006 -<br>34.569762,-59.074646 -34.569095,-59.075477 -<br>34.567915,-59.076826 -34.568591)),(-59.078122<br>-34.570753,-59.082845 -34.573022,-59.083648 -<br>34.571786,-59.078957 -34.569569,-59.078122 -<br>34.570753)))   |
| 2899 | Villa Constructora | Buenos Aires | La Matanza       | San Justo           | (((-58.566822 -34.692619,-58.56643 -<br>34.692938,-58.566252 -34.693069,-58.565682 -<br>34.693519,-58.566418 -34.694183,-58.567579 -<br>34.693234,-58.566848 -34.692599,-58.566822 -<br>34.692619)))  |
| 2900 | Dos de Abril       | Buenos Aires | La Matanza       | Ciudad Madero       | (((-58.491257 -34.689171,-58.489761 -<br>34.687795,-58.48974 -34.68781,-58.48929 -<br>34.68816,-58.48929 -34.688184,-58.488413 -<br>34.688783,-58.488829 -34.689423,-58.489525 -<br>34.69033,-58.489414 -34.690509,-58.490004 -<br>34.691117,-58.490852 -34.691836,-58.491924 -<br>34.691031,-58.491642 -34.690776,-58.491543 -<br>34.690797,-58.490993 -34.690327,-58.490399 -<br>34.689753,-58.490114 -34.689463,-58.490447 -<br>34.689241,-58.49075 -34.68952,-58.491257 -<br>34.689171))) |
| 2901 | Bosques Centro     | Buenos Aires | Florencio Varela | Bosques             | (((-58.235907 -34.817604,-58.23611 -<br>34.817556,-58.237078 -34.817215,-58.235504 -<br>34.815774,-58.23531 -34.815756,-58.234952 -<br>34.815418,-58.233141 -34.813782,-58.233128 -<br>34.813684,-58.232872 -34.813405,-58.232082 -<br>34.814029,-58.232084 -34.81539,-58.23291 -<br>34.815128,-58.233494 -34.816436,-58.23429 -<br>34.816191,-58.235056 -34.817756,-58.235816 -<br>34.817502,-58.235907 -34.817604)))  |
| 2902 | Santa Marta        | Buenos Aires | Florencio Varela | Estanislao Severo   | (((-58.245578 -34.815904,-58.24219 -<br>34.821678,-58.242499 -34.82196,-58.243348 -   |



*[Firmas manuscritas]*



Congreso de la Nación

13-PE-22  
OD 304  
414

|      |                     |              |                    |                   |   |
|------|---------------------|--------------|--------------------|-------------------|---|
|      |                     |              |                    | Zeballos          | 34.820366,-58.243802 -34.820485,-58.244187 -<br>34.819871,-58.246175 -34.816443,-58.246327 -<br>34.816176,-58.245578 -34.815904)))  |
| 2903 | Miramar             | Buenos Aires | Bahía Blanca       | Bahía Blanca      | ((( -62.237065 -38.708565,-62.237084 -<br>38.70862,-62.236488 -38.709039,-62.23674 -<br>38.709277,-62.236798 -38.709264,-62.237987 -<br>38.710123,-62.238476 -38.709698,-62.238088 -<br>38.709395,-62.238141 -38.70937,-62.238127 -<br>38.709358,-62.239959 -38.707834,-62.239026 -<br>38.70708,-62.237065 -38.708565)))  |
| 2904 | Juan Pablo II       | Buenos Aires | Tigre              | Rincón De Milberg | ((( -58.608464 -34.409515,-58.609779 -<br>34.409528,-58.60978 -34.407491,-58.609028 -<br>34.407449,-58.608965 -34.406878,-58.608811 -<br>34.406664,-58.605109 -34.408345,-58.604057 -<br>34.40882,-58.60424 -34.411356,-58.604974 -<br>34.41102,-58.605994 -34.410548,-58.6084 -<br>34.409442,-58.608464 -34.409515)))  |
| 2905 | Nueve de Noviembre  | Buenos Aires | Bahía Blanca       | Bahía Blanca      | ((( -62.21735 -38.723615,-62.219302 -<br>38.725226,-62.218677 -38.725769,-62.219328 -<br>38.726351,-62.220058 -38.725782,-62.219372 -<br>38.725196,-62.220406 -38.724449,-62.221041 -<br>38.725015,-62.222891 -38.723574,-62.223733 -<br>38.724215,-62.224835 -38.723383,-62.224542 -<br>38.723139,-62.225406 -38.72225,-62.22537 -<br>38.722202,-62.22584 -38.721741,-62.224626 -<br>38.72081,-62.227284 -38.718795,-62.223766 -<br>38.715785,-62.221753 -38.717266,-62.219711 -<br>38.718949,-62.219734 -38.719013,-62.219353 -<br>38.719474,-62.21871 -38.720017,-62.219313 -<br>38.720583,-62.219315 -38.720578,-62.220532 -<br>38.719732,-62.221391 -38.720423,-62.220137 -<br>38.721356,-62.220223 -38.721437,-62.21735 -<br>38.723615))) |
| 2907 | Uruguay             | Buenos Aires | San Isidro         | Beccar            | ((( -58.546661 -34.462483,-58.546968 -<br>34.462106,-58.541659 -34.459551,-58.540033 -<br>34.458812,-58.539395 -34.459688,-58.542074 -<br>34.460962,-58.5422 -34.460802,-58.542717 -<br>34.461037,-58.542865 -34.460866,-58.543436 -<br>34.461139,-58.5432 -34.461509,-58.546246 -<br>34.462967,-58.546358 -34.462784,-58.545329 -<br>34.462258,-58.545526 -34.461933,-58.546661 -<br>34.462483)))  |
| 2910 | Las Dalias          | Buenos Aires | General Pueyrredón | Mar Del Plata     | ((( -57.556159 -37.942285,-57.558834 -<br>37.940269,-57.557755 -37.939355,-57.556433 -<br>37.940356,-57.555494 -37.939541,-57.554115 -<br>37.940576,-57.556159 -37.942285)))  |
| 2911 | Ameghino            | Buenos Aires | General Pueyrredón | Mar Del Plata     | ((( -57.623776 -37.952361,-57.623893 -<br>37.952176,-57.623017 -37.951523,-57.622585 -<br>37.951591,-57.622778 -37.951832,-57.622015 -<br>37.95217,-57.62269 -37.953016,-57.623554 -<br>37.952611,-57.623661 -37.952416,-57.623696 -<br>37.952377,-57.623776 -37.952361)))  |
| 2912 | Pasillo El Regional | Buenos Aires | General Pueyrredón | Mar Del Plata     | ((( -57.602065 -37.988343,-57.602281 -<br>37.988229,-57.601779 -37.987477,-57.601464 -<br>37.987655,-57.602065 -37.988343)))  |



*[Firma manuscrita]*



Congreso de la Nación

13-PE-22

OD 304

415

|      |                             |              |                    |                     |  |
|------|-----------------------------|--------------|--------------------|---------------------|--|
| 2913 | López de Gomara             | Buenos Aires | General Pueyrredón | Mar Del Plata       | (((-57.581861 -37.969124,-57.582315 -37.968886,-57.582755 -37.967118,-57.582012 -37.967508,-57.582166 -37.967738,-57.582176 -37.96784,-57.582127 -37.967913,-57.581284 -37.968332,-57.581861 -37.969124)))   |
| 2914 | Parque Independencia        | Buenos Aires | General Pueyrredón | Mar Del Plata       | (((-57.57407 -38.070998,-57.575863 -38.072784,-57.581094 -38.068774,-57.577747 -38.065994,-57.576799 -38.065208,-57.575649 -38.064199,-57.576325 -38.063034,-57.574039 -38.061151,-57.573855 -38.061337,-57.574953 -38.062309,-57.575257 -38.064299,-57.576257 -38.065257,-57.575807 -38.06558,-57.575029 -38.065855,-57.573509 -38.065853,-57.573403 -38.069684,-57.57407 -38.070998)))   |
| 2915 | Villa Vertiz - Anexo Cariño | Buenos Aires | General Pueyrredón | Mar Del Plata       | (((-57.578361 -38.030488,-57.58009 -38.0293,-57.579409 -38.028737,-57.57862 -38.029293,-57.578578 -38.029266,-57.578462 -38.029347,-57.578473 -38.029396,-57.577717 -38.02997,-57.577969 -38.030214,-57.578361 -38.030488)))   |
| 2916 | Villa Cariño                | Buenos Aires | General Pueyrredón | Mar Del Plata       | (((-57.579219 -38.028548,-57.580832 -38.029904,-57.581738 -38.029215,-57.580133 -38.027883,-57.579219 -38.028548)))  |
| 2917 | San Vicente de Paul         | Buenos Aires | 25 de Mayo         | Veinticinco De Mayo | (((-60.158197 -35.428303,-60.158147 -35.42796,-60.158101 -35.427939,-60.158034 -35.427559,-60.157212 -35.427639,-60.157172 -35.427586,-60.157094 -35.427592,-60.157092 -35.427657,-60.15586 -35.427755,-60.155898 -35.427972,-60.155804 -35.427992,-60.155812 -35.428116,-60.155899 -35.428115,-60.155968 -35.428554,-60.158162 -35.428388,-60.158197 -35.428303)))  |
| 2918 | Villa de Termas Huinco      | Buenos Aires | General Pueyrredón | Mar Del Plata       | (((-57.561488 -38.048341,-57.562336 -38.047733,-57.56231 -38.047713,-57.561534 -38.047101,-57.561443 -38.047163,-57.561087 -38.04741,-57.56075 -38.047687,-57.56074 -38.047735,-57.561488 -38.048341)))  |
| 2919 | Tiro Federal                | Buenos Aires | Baradero           | Baradero            | (((-59.496128 -33.806591,-59.496415 -33.806379,-59.495725 -33.805719,-59.495569 -33.805947,-59.494893 -33.80702,-59.494356 -33.807183,-59.494087 -33.807166,-59.493434 -33.806808,-59.492742 -33.807223,-59.491191 -33.808128,-59.491881 -33.808967,-59.492163 -33.808865,-59.493316 -33.808435,-59.493658 -33.808447,-59.493883 -33.808379,-59.494242 -33.808147,-59.494887 -33.80765,-59.494993 -33.807635,-59.495221 -33.80787,-59.49565 -33.807657,-59.495615 -33.807299,-59.495696 -33.807206,-59.496344 -33.80683,-59.496128 -33.806591))) |
| 2920 | La Colorada                 | Buenos Aires | Florencio Varela   | Santa Rosa          | (((-58.285281 -34.845478,-58.285053 -34.84539,-58.284853 -34.845627,-58.284436 -34.845444,-58.283807 -34.846268,-58.285052 -34.846953,-58.285867 -34.845809,-58.285281 -34.845478)))   |



*[Firmas manuscritas]*



Congreso de la Nación

13-PE-22  
OD 304  
416

|      |                |              |           |              |   |
|------|----------------|--------------|-----------|--------------|---|
| 2921 | San Carlos II  | Buenos Aires | Moreno    | Moreno       | (((-58.786212 -34.603335,-58.786866 -34.602642,-58.786755 -34.602383,-58.785377 -34.601129,-58.78321 -34.602763,-58.783495 -34.60305,-58.783927 -34.603295,-58.784661 -34.603991,-58.785261 -34.603724,-58.786212 -34.603335)))   |
| 2922 | Monoblock      | Buenos Aires | Magdalena | Magdalena    | (((-57.506659 -35.088756,-57.507182 -35.088681,-57.507754 -35.088576,-57.507535 -35.087756,-57.506497 -35.087883,-57.506659 -35.088756)))   |
| 2923 | La Loma        | Buenos Aires | Quilmes   | Bernal Oeste | (((-58.325331 -34.730737,-58.325734 -34.731089,-58.326005 -34.731327,-58.326336 -34.731647,-58.326323 -34.731746,-58.327187 -34.732494,-58.326855 -34.732781,-58.326579 -34.732562,-58.326856 -34.732315,-58.326582 -34.732091,-58.326289 -34.732274,-58.326262 -34.73227,-58.325913 -34.732551,-58.326506 -34.733071,-58.326381 -34.73318,-58.325887 -34.732768,-58.325643 -34.732971,-58.325425 -34.732824,-58.325374 -34.732871,-58.325334 -34.732843,-58.325111 -34.73308,-58.325387 -34.733312,-58.325198 -34.73347,-58.322838 -34.731514,-58.324459 -34.730274,-58.324553 -34.730283,-58.324962 -34.730528,-58.325078 -34.730561,-58.325331 -34.730737))) |
| 2924 | IAPI           | Buenos Aires | Quilmes   | Bernal Oeste | (((-58.32935 -34.730589,-58.331755 -34.728516,-58.328719 -34.725949,-58.325554 -34.723248,-58.325494 -34.723191,-58.325407 -34.723226,-58.325184 -34.723325,-58.323831 -34.724467,-58.323789 -34.724434,-58.323023 -34.72504,-58.326241 -34.727863,-58.323832 -34.72973,-58.324459 -34.730274,-58.324553 -34.730283,-58.324962 -34.730528,-58.325078 -34.730561,-58.325331 -34.730737,-58.325734 -34.731089,-58.326005 -34.731327,-58.326336 -34.731647,-58.326323 -34.731746,-58.327187 -34.732494,-58.32935 -34.730589)))   |
| 2925 | Santa Maria    | Buenos Aires | Quilmes   | Bernal Oeste | (((-58.320001 -34.727546,-58.321184 -34.726616,-58.320549 -34.726088,-58.320829 -34.725861,-58.320782 -34.725236,-58.320268 -34.72537,-58.319918 -34.727748,-58.319914 -34.727991,-58.319861 -34.728154,-58.319716 -34.728426,-58.319462 -34.728692,-58.319584 -34.728788,-58.319972 -34.728382,-58.320349 -34.727844,-58.31998 -34.727575,-58.320001 -34.727546)))   |
| 2926 | Nuevo de Julio | Buenos Aires | Quilmes   | Bernal Oeste | (((-58.319302 -34.725649,-58.319789 -34.726118,-58.319661 -34.726254,-58.319735 -34.726366,-58.319638 -34.726511,-58.319513 -34.726606,-58.319637 -34.726694,-58.319778 -34.726807,-58.319873 -34.726677,-58.319906 -34.726644,-58.319963 -34.726285,-58.320003 -34.725848,-58.319947 -34.725846,-58.320038 -34.725579,-58.320006 -34.725562,-58.320025 -34.725447,-58.319985 -34.725412,-58.320048 -34.725364,-58.320047 -34.725165,-58.319978 -34.725084,-58.319302 -34.725649)))   |



*[Firma manuscrita]*





Congreso de la Nación

13-PE-22  
OD 304  
417

|      |                      |              |                    |                       |  |
|------|----------------------|--------------|--------------------|-----------------------|--|
| 2927 | Los Tábanos          | Buenos Aires | Tigre              | Los Troncos Del Talar | (((-58.588695 -34.439047,-58.591233 -34.438951,-58.591223 -34.438131,-58.589518 -34.438472,-58.589482 -34.438538,-58.588698 -34.438691,-58.588695 -34.439047)))  |
| 2928 | Barrio Alsina        | Buenos Aires | San Fernando       | San Fernando          | (((-58.54925 -34.435818,-58.549513 -34.435631,-58.549367 -34.435485,-58.549099 -34.435683,-58.547239 -34.434016,-58.547123 -34.43402,-58.546681 -34.434486,-58.549424 -34.436816,-58.54942 -34.436859,-58.549545 -34.436961,-58.549572 -34.436942,-58.549745 -34.437095,-58.550245 -34.436709,-58.54925 -34.435818),(-58.548049 -34.43502,-58.547702 -34.435292,-58.547864 -34.43544,-58.548207 -34.435164,-58.548049 -34.43502)),((-58.550711 -34.438493,-58.550265 -34.43881,-58.550679 -34.439218,-58.550779 -34.439142,-58.55059 -34.438956,-58.550658 -34.438909,-58.550609 -34.438849,-58.550878 -34.438637,-58.550711 -34.438493))) |
| 2929 | Villa Matheus        | Buenos Aires | Tres de Febrero    | Caseros               | (((-58.578787 -34.618628,-58.579049 -34.618616,-58.579021 -34.618278,-58.578379 -34.617693,-58.577956 -34.617728,-58.577976 -34.618218,-58.578735 -34.618176,-58.578787 -34.618628)))  |
| 2930 | Uspallata            | Buenos Aires | San Isidro         | Beccar                | (((-58.56307 -34.472488,-58.563268 -34.47222,-58.562123 -34.471625,-58.561659 -34.472327,-58.562704 -34.472844,-58.56303 -34.472464,-58.56307 -34.472488)))  |
| 2931 | Iberlucca            | Buenos Aires | San Isidro         | Beccar                | (((-58.561192 -34.472093,-58.561348 -34.471939,-58.561182 -34.471873,-58.561331 -34.47168,-58.561338 -34.471675,-58.561216 -34.471551,-58.560839 -34.471382,-58.560776 -34.471484,-58.560695 -34.471473,-58.560467 -34.47176,-58.561192 -34.472093)))  |
| 2932 | Villa de La Fe       | Buenos Aires | Lanús              | Monte Chingolo        | (((-58.35388 -34.723777,-58.349542 -34.720019,-58.348135 -34.723737,-58.348581 -34.723945,-58.349113 -34.72315,-58.352667 -34.72502,-58.352659 -34.725149,-58.352843 -34.72525,-58.353113 -34.724525,-58.353219 -34.724344,-58.353462 -34.724139,-58.35388 -34.723777)))   |
| 2933 | Belgrano             | Buenos Aires | Merlo              | Merlo                 | (((-58.734587 -34.7078,-58.736088 -34.706754,-58.735603 -34.706285,-58.734239 -34.707257,-58.734587 -34.7078)))  |
| 2934 | Barrio Independencia | Buenos Aires | General San Martín | José León Suárez      | (((-58.589931 -34.532518,-58.590508 -34.531982,-58.585271 -34.527649,-58.580732 -34.531294,-58.579009 -34.5328,-58.580507 -34.534034,-58.582647 -34.532329,-58.584026 -34.534558,-58.584673 -34.536461,-58.585468 -34.536067,-58.586112 -34.535605,-58.587867 -34.53415,-58.589931 -34.532518)))   |
| 2935 | Loyola               | Buenos Aires | General San Martín | San Andrés            | (((-58.522552 -34.553551,-58.524117 -34.554405,-58.525032 -34.553218,-58.525096 -  |



*[Firma manuscrita]*



Congreso de la Nación

13-PE-22  
OD 304  
418

|      |                  |              |            |                   |  |
|------|------------------|--------------|------------|-------------------|--|
|      |                  |              |            |                   | 34.553255,-58.525432 -34.552821,-58.523675 -<br>34.551962,-58.522552 -34.553551)))   |
| 2936 | Argentino        | Buenos Aires | Merlo      | Merlo             | (((-58.734105 -34.649338,-58.734599 -<br>34.64886,-58.733259 -34.647867,-58.733859 -<br>34.647338,-58.732573 -34.646356,-58.731484 -<br>34.647413,-58.734105 -34.649338)))   |
| 2937 | Villa Ruedita    | Buenos Aires | San Isidro | Boulogne Sur Mer  | (((-58.560342 -34.510429,-58.560788 -<br>34.510904,-58.561021 -34.511079,-58.56115 -<br>34.511004,-58.561332 -34.51121,-58.56173 -<br>34.510984,-58.56202 -34.510747,-58.562184 -<br>34.510869,-58.5636 -34.509767,-58.56348 -<br>34.509607,-58.56321 -34.509457,-58.562598 -<br>34.50987,-58.561797 -34.510491,-58.561095 -<br>34.509841,-58.560342 -34.510429)))   |
| 2938 | El Ombú          | Buenos Aires | San Isidro | Boulogne Sur Mer  | (((-58.561262 -34.516796,-58.562216 -<br>34.515984,-58.561473 -34.515389,-58.560529 -<br>34.516208,-58.56074 -34.516406,-58.561262 -<br>34.516796)))   |
| 2939 | Sauce            | Buenos Aires | San Isidro | Beccar            | (((-58.550547 -34.466306,-58.550808 -<br>34.465915,-58.548101 -34.464542,-58.548141 -<br>34.464478,-58.547144 -34.464028,-58.546074 -<br>34.463477,-58.54517 -34.464613,-58.549114 -<br>34.466551,-58.54933 -34.466211,-58.547549 -<br>34.46537,-58.547677 -34.465265,-58.548128 -<br>34.465488,-58.54833 -34.465246,-58.550547 -<br>34.466306)))  |
| 2940 | Los Álamos       | Buenos Aires | Quilmes    | Ezpeleta          | (((-58.250933 -34.752497,-58.250565 -<br>34.752207,-58.250349 -34.752064,-58.249964 -<br>34.7519,-58.249605 -34.751695,-58.249455 -<br>34.751964,-58.249082 -34.751787,-58.248984 -<br>34.751745,-58.248263 -34.753064,-58.249268 -<br>34.753445,-58.249016 -34.753969,-58.249485 -<br>34.754131,-58.24959 -34.753938,-58.250068 -<br>34.754106,-58.250933 -34.752497)),(-58.250865<br>-34.75043,-58.250783 -34.750547,-58.249947 -<br>34.750211,-58.249843 -34.750173,-58.24943 -<br>34.750929,-58.24968 -34.751016,-58.249753 -<br>34.750873,-58.250963 -34.75138,-58.250828 -<br>34.751717,-58.251269 -34.751871,-58.25177 -<br>34.750938,-58.250865 -34.75043))) |
| 2941 | Barrio Andalucía | Buenos Aires | Tigre      | Rincón De Milberg | (((-58.603699 -34.405662,-58.604029 -<br>34.40876,-58.604562 -34.408545,-58.604983 -<br>34.408345,-58.604898 -34.407683,-58.604846 -<br>34.406789,-58.604758 -34.40576,-58.605514 -<br>34.405705,-58.605423 -34.404603,-58.603699 -<br>34.405662)))  |
| 2942 | San Carlos I     | Buenos Aires | Moreno     | Moreno            | (((-58.774911 -34.608977,-58.775756 -<br>34.608364,-58.776787 -34.607446,-58.776464 -<br>34.60702,-58.776225 -34.606862,-58.775498 -<br>34.607374,-58.774742 -34.606745,-58.775721 -<br>34.605998,-58.775252 -34.60558,-58.773532 -<br>34.606863,-58.774208 -34.607481,-58.773365 -<br>34.608052,-58.77273 -34.607472,-58.77099 -<br>34.608773,-58.772249 -34.609977,-58.772513 -<br>34.610321,-58.77436 -34.60963,-58.774911 -  |





Congreso de la Nación

13-PE-22

OD 304

419

|      |              |              |                 |                |   |
|------|--------------|--------------|-----------------|----------------|---|
|      |              |              |                 |                | 34.608977)))  |
| 2943 | Dos de Abril | Buenos Aires | Almirante Brown | Rafael Calzada | ((( -58.336009 -34.774952, -58.336847 -34.77608, -58.337957 -34.774686, -58.330782 -34.770283, -58.329637 -34.771724, -58.330398 -34.772419, -58.331132 -34.771654, -58.33163 -34.771481, -58.332065 -34.77155, -58.33254 -34.771805, -58.332835 -34.771813, -58.333147 -34.772284, -58.333885 -34.77249, -58.334941 -34.773357, -58.335316 -34.774016, -58.335917 -34.774591, -58.336009 -34.774952)))   |
| 2944 | La Loma      | Buenos Aires | San Fernando    | Victoria       | ((( -58.555033 -34.463307, -58.555344 -34.462871, -58.554507 -34.462464, -58.554126 -34.462979, -58.554559 -34.463192, -58.554625 -34.463118, -58.555033 -34.463307)))  |
| 2945 | Vías Muertas | Buenos Aires | Lanús           | Monte Chingolo | ((( -58.348543 -34.735463, -58.347966 -34.735268, -58.345893 -34.735836, -58.345845 -34.735889, -58.345387 -34.73553, -58.344892 -34.735136, -58.344706 -34.735288, -58.344301 -34.736706, -58.34477 -34.737134, -58.346105 -34.736096, -58.346954 -34.736787, -58.348428 -34.735737, -58.348543 -34.735463)))  |
| 2946 | La Hoya      | Buenos Aires | San Miguel      | Bella Vista    | ((( -58.684434 -34.587165, -58.689009 -34.583925, -58.683928 -34.579106, -58.6812 -34.581065, -58.681662 -34.581572, -58.681819 -34.581919, -58.682044 -34.582231, -58.682991 -34.583036, -58.683478 -34.583436, -58.683762 -34.583745, -58.684091 -34.58423, -58.684068 -34.584972, -58.684038 -34.585955, -58.684028 -34.586362, -58.684371 -34.587166, -58.684434 -34.587165)))  |
| 2947 | El Dinamo    | Buenos Aires | Avellaneda      | Gerli          | ((( -58.353669 -34.698609, -58.355337 -34.700051, -58.356063 -34.699509, -58.354364 -34.698077, -58.353669 -34.698609)))  |
| 2948 | Sin Nombre   | Buenos Aires | Avellaneda      | Villa Dominico | ((( -58.355076 -34.704878, -58.355304 -34.704964, -58.355635 -34.704384, -58.355403 -34.704151, -58.354899 -34.704534, -58.355122 -34.704737, -58.355076 -34.704878)))  |
| 2949 | Pompeya      | Buenos Aires | Merlo           | Merlo          | ((( -58.755888 -34.662188, -58.757105 -34.661318, -58.758301 -34.661622, -58.759366 -34.661864, -58.759746 -34.660822, -58.758776 -34.660646, -58.758647 -34.660739, -58.757434 -34.660497, -58.756588 -34.660253, -58.756235 -34.661108, -58.755666 -34.661004, -58.755408 -34.661718, -58.755888 -34.662188)), (-58.761586 -34.66243, -58.761827 -34.661797, -58.761401 -34.6617, -58.761178 -34.662332, -58.761586 -34.66243)), (-58.763566 -34.662011, -58.762583 -34.662731, -58.764609 -34.663262, -58.765372 -34.662735, -58.768338 -34.665591, -58.769136 -34.665024, -58.768621 -34.66484, -58.768165 -34.664529, -58.767858 -34.664171, -58.767189 -34.662735, -58.766878 -34.662251, -58.766442 -34.661984, -58.765356 -34.662003, -58.764467 -34.662169, -58.764034 -34.66207, -58.763566 -34.662011))) |



*[Firma manuscrita]*



Congreso de la Nación

13-PE-22  
OD 304  
420

|      |                |                  |                    |                |   |
|------|----------------|------------------|--------------------|----------------|---|
| 2950 | Satélite       | Buenos Aires     | Moreno             | Moreno         | ((( -58.786344 -34.60399,-58.789102 - 34.602312,-58.789817 -34.601828,-58.78975 - 34.601773,-58.789483 -34.6018,-58.789223 - 34.601743,-58.788713 -34.601929,-58.788338 - 34.602168,-58.787637 -34.602489,-58.786695 - 34.603142,-58.786038 -34.603711,-58.786344 - 34.60399)))   |
| 2951 | Parque del Sol | Buenos Aires     | Merlo              | Merlo          | ((( -58.779376 -34.673837,-58.777739 - 34.67498,-58.779399 -34.676592,-58.781044 - 34.675454,-58.779376 -34.673837)))   |
| 2952 | Villa Tropezón | Buenos Aires     | General San Martín | Villa Ayacucho | ((( -58.554211 -34.592462,-58.555612 - 34.59225,-58.555431 -34.591426,-58.554888 - 34.591488,-58.554761 -34.590938,-58.554391 - 34.590989,-58.554511 -34.591531,-58.554015 - 34.591592,-58.554211 -34.592462)))   |
| 2953 | Barrio Obrero  | Tierra del Fuego | Ushuaia            | Ushuaia        | ((( -68.331461 -54.80199,-68.331311 - 54.802448,-68.331291 -54.802704,-68.331409 - 54.803125,-68.331502 -54.803101,-68.331633 - 54.803143,-68.332184 -54.803511,-68.33277 - 54.803688,-68.333151 -54.80345,-68.333529 - 54.803642,-68.333801 -54.803504,-68.333986 - 54.803592,-68.334347 -54.803156,-68.334468 - 54.80291,-68.334591 -54.802935,-68.334622 - 54.802767,-68.334401 -54.802714,-68.334099 - 54.802614,-68.334062 -54.802695,-68.334016 - 54.80268,-68.33399 -54.80271,-68.333787 - 54.80265,-68.333726 -54.802535,-68.333245 - 54.80235,-68.331461 -54.80199)))  |
| 2954 | Escondido      | Tierra del Fuego | Ushuaia            | Ushuaia        | ((( -68.333986 -54.803592,-68.334993 - 54.804114,-68.33501 -54.804294,-68.33494 - 54.804497,-68.335541 -54.805046,-68.335849 - 54.805023,-68.336292 -54.805314,-68.336658 - 54.805671,-68.336809 -54.805863,-68.336917 - 54.805855,-68.337127 -54.805813,-68.337208 - 54.805191,-68.337251 -54.804995,-68.338188 - 54.804158,-68.33837 -54.803833,-68.337868 - 54.803645,-68.337847 -54.803466,-68.337641 - 54.803286,-68.337414 -54.803259,-68.337032 - 54.803156,-68.336395 -54.803088,-68.335804 - 54.803082,-68.335119 -54.802814,-68.334622 - 54.802767,-68.334591 -54.802935,-68.334468 - 54.80291,-68.334347 -54.803156,-68.333986 - 54.803592)))                        |
| 2955 | El Mirador     | Tierra del Fuego | Ushuaia            | Ushuaia        | ((( -68.338545 -54.803815,-68.339851 - 54.802562,-68.340387 -54.801937,-68.340453 - 54.801527,-68.339932 -54.801254,-68.339017 - 54.80101,-68.338177 -54.800936,-68.337442 - 54.801169,-68.337124 -54.801752,-68.337268 - 54.801798,-68.337069 -54.802057,-68.336604 - 54.802004,-68.336008 -54.802004,-68.335322 - 54.802124,-68.335251 -54.802406,-68.335082 - 54.802357,-68.335057 -54.802425,-68.335008 - 54.802422,-68.33493 -54.802663,-68.335119 - 54.802814,-68.335804 -54.803082,-68.336395 - 54.803088,-68.337032 -54.803156,-68.337414 - 54.803259,-68.337641 -54.803286,-68.337847 - 54.803466,-68.337868 -54.803645,-68.33837 - 54.803833,-68.338545 -54.803815))) |



*[Firmas manuscritas]*



Congreso de la Nación

13-PE-22  
OD 304  
421

|      |             |                  |         |         |  |
|------|-------------|------------------|---------|---------|--|
| 2956 | Esperanza 2 | Tierra del Fuego | Ushuaia | Ushuaia | (((-68.328895 -54.802988,-68.328934 -54.803466,-68.329083 -54.803454,-68.330151 -54.803496,-68.33099 -54.803309,-68.331057 -54.803362,-68.331409 -54.803212,-68.331366 -54.803155,-68.331409 -54.803125,-68.33134 -54.802877,-68.330845 -54.802756,-68.329886 -54.80271,-68.328895 -54.802988)))   |
| 2957 | El Cañadón  | Tierra del Fuego | Ushuaia | Ushuaia | (((-68.332093 -54.804152,-68.331057 -54.803362,-68.33099 -54.803309,-68.330151 -54.803496,-68.329083 -54.803454,-68.328934 -54.803466,-68.328033 -54.803521,-68.327854 -54.803496,-68.327699 -54.803771,-68.328138 -54.803914,-68.328298 -54.803642,-68.328836 -54.803847,-68.330838 -54.804406,-68.332093 -54.804152)))   |
| 2958 | Las Reinas  | Tierra del Fuego | Ushuaia | Ushuaia | ((((-68.279863 -54.76922,-68.278995 -54.76975,-68.27796 -54.770039,-68.277389 -54.770245,-68.278652 -54.771318,-68.283292 -54.77022,-68.282381 -54.769033,-68.281984 -54.768637,-68.280293 -54.769061,-68.279863 -54.76922)))  |
| 2959 | Las Raices  | Tierra del Fuego | Ushuaia | Ushuaia | (((-68.325292 -54.789833,-68.325 -54.789798,-68.324695 -54.789781,-68.324556 -54.789824,-68.324367 -54.789832,-68.324157 -54.789839,-68.323872 -54.78983,-68.323578 -54.789813,-68.323415 -54.789798,-68.323193 -54.789811,-68.322909 -54.789795,-68.322468 -54.789732,-68.322196 -54.789583,-68.321814 -54.789434,-68.321562 -54.789426,-68.320974 -54.789521,-68.320644 -54.789388,-68.320151 -54.789112,-68.319773 -54.788607,-68.318857 -54.788358,-68.316806 -54.788186,-68.315285 -54.787146,-68.312477 -54.786562,-68.311892 -54.78644,-68.311503 -54.787118,-68.311128 -54.787516,-68.310794 -54.787797,-68.310246 -54.787848,-68.309719 -54.787774,-68.309108 -54.78774,-68.308177 -54.788107,-68.307607 -54.788349,-68.306917 -54.78859,-68.306183 -54.788669,-68.305627 -54.78859,-68.305359 -54.788528,-68.305025 -54.788452,-68.304569 -54.788578,-68.303984 -54.78868,-68.303589 -54.788799,-68.303452 -54.788946,-68.303429 -54.789105,-68.303333 -54.789222,-68.303172 -54.789485,-68.303126 -54.789666,-68.30317 -54.789821,-68.303357 -54.790026,-68.30362 -54.790265,-68.303886 -54.790557,-68.303948 -54.790696,-68.303895 -54.79089,-68.303752 -54.791068,-68.303742 -54.791251,-68.303849 -54.791491,-68.303865 -54.791643,-68.303787 -54.791837,-68.30379 -54.791953,-68.303829 -54.792014,-68.303921 -54.792121,-68.304033 -54.792178,-68.304076 -54.79225,-68.304131 -54.792317,-68.304809 -54.79233,-68.305049 -54.792368,-68.305443 -54.792441,-68.305465 -54.792641,-68.304286 -54.794248,-68.310328 -54.794871,-68.313359 -54.795054,-68.317006 -54.795889,-68.317674 -54.795061,-68.318637 -54.79516,-68.319149 -54.795258,-68.31945 -54.795301,-68.319613 -54.795316,-68.319847 -54.795361,-68.320064 -54.79538,-68.320277 -54.7954,-68.320455 -54.795348,-68.320699 -54.795256,-68.320906 -54.795177,-68.321214 -54.795059,-68.321332 -54.794958,-68.321476 -54.794829,-68.321614 -54.794759,-68.321786 -54.794668,- |



*[Firma manuscrita]*



Congreso de la Nación

13-PE-22  
OD 304  
422

|      |                        |                  |         |         |  |
|------|------------------------|------------------|---------|---------|--|
|      |                        |                  |         |         | 68.322069 -54.794509,-68.322205 -54.794444,-<br>68.322287 -54.794369,-68.322315 -54.794255,-<br>68.322382 -54.794139,-68.322419 -54.794045,-<br>68.322469 -54.793932,-68.322453 -54.793804,-<br>68.322425 -54.793621,-68.322654 -54.793505,-<br>68.322867 -54.793339,-68.323176 -54.793328,-<br>68.323373 -54.793231,-68.323567 -54.793191,-<br>68.323739 -54.793091,-68.323891 -54.793018,-<br>68.324157 -54.792891,-68.324228 -54.79278,-<br>68.324192 -54.792706,-68.324212 -54.792602,-<br>68.324279 -54.792485,-68.32437 -54.792387,-<br>68.324431 -54.792325,-68.324489 -54.792202,-<br>68.324493 -54.79212,-68.324469 -54.792066,-<br>68.324586 -54.79193,-68.324717 -54.791828,-<br>68.324768 -54.791745,-68.324825 -54.791667,-<br>68.324848 -54.791395,-68.324936 -54.790981,-<br>68.32495 -54.790645,-68.325292 -54.789833)))   |
| 2960 | Quinta 52              | Tierra del Fuego | Ushuaia | Ushuaia | (((-68.272875 -54.773689,-68.272778 -<br>54.773491,-68.272132 -54.773221,-68.271538 -<br>54.772982,-68.271473 -54.772955,-68.27139 -<br>54.773039,-68.271168 -54.773241,-68.272209 -<br>54.773908,-68.272875 -54.773689)))   |
| 2961 | Bajada de Los Maestros | Tierra del Fuego | Ushuaia | Ushuaia | (((-68.266003 -54.772513,-68.265947 -<br>54.773421,-68.268476 -54.773968,-68.26874 -<br>54.774495,-68.270263 -54.774826,-68.271563 -<br>54.774389,-68.271421 -54.77418,-68.271084 -<br>54.77399,-68.270826 -54.773879,-68.27073 -<br>54.77381,-68.270617 -54.773636,-68.27042 -<br>54.772962,-68.270135 -54.772608,-68.270035 -<br>54.772494,-68.268861 -54.772293,-68.267698 -<br>54.77197,-68.266003 -54.772513)))   |
| 2962 | Dos Banderas           | Tierra del Fuego | Ushuaia | Ushuaia | ((((-68.298808 -54.790328,-68.296888 -<br>54.790294,-68.293665 -54.790424,-68.292763 -<br>54.79001,-68.292549 -54.790075,-68.292241 -<br>54.790495,-68.292227 -54.790696,-68.289145 -<br>54.790844,-68.287666 -54.790486,-68.286392 -<br>54.789972,-68.283746 -54.788977,-68.282039 -<br>54.788918,-68.282109 -54.789652,-68.282347 -<br>54.790254,-68.282366 -54.790501,-68.283593 -<br>54.791142,-68.283545 -54.791247,-68.283362 -<br>54.791298,-68.28123 -54.790364,-68.280836 -<br>54.789692,-68.281894 -54.788828,-68.281846 -<br>54.788365,-68.28317 -54.788194,-68.283756 -<br>54.787407,-68.284252 -54.786907,-68.283765 -<br>54.786783,-68.283767 -54.786613,-68.283993 -<br>54.784193,-68.284503 -54.783484,-68.284665 -<br>54.783229,-68.286618 -54.781839,-68.287091 -<br>54.7817,-68.287609 -54.780984,-68.287983 -<br>54.780482,-68.289167 -54.780699,-68.289599 -<br>54.780407,-68.290425 -54.780323,-68.291204 -<br>54.780174,-68.291549 -54.779244,-68.291926 -<br>54.778524,-68.292471 -54.778229,-68.293042 -<br>54.777753,-68.293865 -54.777718,-68.294596 -<br>54.777574,-68.295374 -54.778207,-68.295584 -<br>54.77861,-68.29688 -54.779618,-68.296231 -<br>54.780225,-68.293447 -54.780771,-68.3032 -<br>54.782171,-68.304102 -54.782307,-68.305642 -<br>54.781497,-68.306441 -54.781658,-68.30541 -<br>54.782292,-68.305799 -54.782489,-68.305617 -<br>54.782675,-68.305286 -54.782603,-68.304216 -<br>54.783495,-68.303658 -54.785002,-68.305257 -<br>54.785353,-68.306432 -54.785399,-68.307006 -<br>54.78516,-68.308525 -54.782661,-68.30941 - |



*[Firma manuscrita]*



Congreso de la Nación

13-PE-22  
OD 304  
423

|      |          |                  |         |         |   |
|------|----------|------------------|---------|---------|---|
|      |          |                  |         |         | 54.78273,-68.30796 -54.785313,-68.309593 -<br>54.785293,-68.30981 -54.785658,-68.305521 -<br>54.785991,-68.304958 -54.78596,-68.30432 -<br>54.785443,-68.303849 -54.785384,-68.302712 -<br>54.785161,-68.302516 -54.785778,-68.302317 -<br>54.786126,-68.302092 -54.786363,-68.30192 -<br>54.78649,-68.301894 -54.786544,-68.302256 -<br>54.786597,-68.302563 -54.786713,-68.302762 -<br>54.786901,-68.302716 -54.787058,-68.302213 -<br>54.78711,-68.302016 -54.787237,-68.301854 -<br>54.787231,-68.301666 -54.787273,-68.301301 -<br>54.787374,-68.301043 -54.787595,-68.300875 -<br>54.78778,-68.300662 -54.78809,-68.299473 -<br>54.787801,-68.298849 -54.788826,-68.298808 -<br>54.790328)))  |
| 2963 | Sector 4 | Tierra del Fuego | Ushuaia | Ushuaia | (((68.303629 -54.791953,-68.30379 -<br>54.791953,-68.303787 -54.791837,-68.303865 -<br>54.791643,-68.303849 -54.791491,-68.303742 -<br>54.791251,-68.303752 -54.791068,-68.303895 -<br>54.79089,-68.303948 -54.790696,-68.303886 -<br>54.790557,-68.30362 -54.790265,-68.303357 -<br>54.790026,-68.30317 -54.789821,-68.303126 -<br>54.789666,-68.303172 -54.789485,-68.303333 -<br>54.789222,-68.303429 -54.789105,-68.303452 -<br>54.788946,-68.303589 -54.788799,-68.303551 -<br>54.788728,-68.303456 -54.788671,-68.303431 -<br>54.788603,-68.303504 -54.788506,-68.303705 -<br>54.788437,-68.304112 -54.788415,-68.304181 -<br>54.788346,-68.304459 -54.7883,-68.304593 -<br>54.788388,-68.304895 -54.788395,-68.305235 -<br>54.788351,-68.305367 -54.788363,-68.305464 -<br>54.788448,-68.305627 -54.78859,-68.306183 -<br>54.788669,-68.306917 -54.78859,-68.307427 -<br>54.788412,-68.307236 -54.78819,-68.307009 -<br>54.788119,-68.306565 -54.788248,-68.306137 -<br>54.788238,-68.305872 -54.788097,-68.305874 -<br>54.78795,-68.305835 -54.787872,-68.305666 -<br>54.7876,-68.305494 -54.787491,-68.304233 -<br>54.787324,-68.303402 -54.787119,-68.303401 -<br>54.786877,-68.303171 -54.786739,-68.302862 -<br>54.786726,-68.302762 -54.786901,-68.302716 -<br>54.787059,-68.302213 -54.787111,-68.302016 -<br>54.787239,-68.301856 -54.787238,-68.301667 -<br>54.787276,-68.301304 -54.787382,-68.301046 -<br>54.787597,-68.300882 -54.787782,-68.300662 -<br>54.78809,-68.301974 -54.788549,-68.302491 -<br>54.788525,-68.303087 -54.78865,-68.3033 -<br>54.788854,-68.303064 -54.789454,-68.302186 -<br>54.789269,-68.301812 -54.789348,-68.301359 -<br>54.78957,-68.301678 -54.789953,-68.301803 -<br>54.790706,-68.301575 -54.79109,-68.302055 -<br>54.791232,-68.302414 -54.791343,-68.302478 -<br>54.791649,-68.302612 -54.791797,-68.302801 -<br>54.791809,-68.30304 -54.791942,-68.303362 -<br>54.791936,-68.303629 -54.791953))) |
| 2964 | La Cima  | Tierra del Fuego | Ushuaia | Ushuaia | (((68.304131 -54.792317,-68.304076 -<br>54.79225,-68.304033 -54.792178,-68.303921 -<br>54.792121,-68.303829 -54.792014,-68.30379 -<br>54.791953,-68.303629 -54.791953,-68.303362 -<br>54.791936,-68.30304 -54.791942,-68.302801 -<br>54.791809,-68.302612 -54.791797,-68.302478 -<br>54.791649,-68.302414 -54.791343,-68.301575 -<br>54.79109,-68.301803 -54.790706,-68.301678 -<br>54.789953,-68.301359 -54.78957,-68.301812 -<br>54.789348,-68.301886 -54.789005,-68.301974 -   |





Congreso de la Nación

13-PE-22

OD 304

424

|      |               |                  |            |                         |   |
|------|---------------|------------------|------------|-------------------------|---|
|      |               |                  |            |                         | 54.788549,-68.300662 -54.78809,-68.299473 -<br>54.787801,-68.298849 -54.788826,-68.298808 -<br>54.790328,-68.296888 -54.790294,-68.293665 -<br>54.790424,-68.292763 -54.79001,-68.292549 -<br>54.790075,-68.292241 -54.790495,-68.292213 -<br>54.790899,-68.29206 -54.791712,-68.291608 -<br>54.792778,-68.291178 -54.792747,-68.291165 -<br>54.792933,-68.291606 -54.793011,-68.292191 -<br>54.791753,-68.292553 -54.791857,-68.293087 -<br>54.791738,-68.294832 -54.791833,-68.294559 -<br>54.792133,-68.294418 -54.792542,-68.294319 -<br>54.79289,-68.294499 -54.793317,-68.294789 -<br>54.793558,-68.295549 -54.793748,-68.29603 -<br>54.793805,-68.296432 -54.793823,-68.29793 -<br>54.793917,-68.299359 -54.794142,-68.300725 -<br>54.794189,-68.301847 -54.794319,-68.302917 -<br>54.794402,-68.304004 -54.794293,-68.304286 -<br>54.794248,-68.305465 -54.792641,-68.305443 -<br>54.792441,-68.305049 -54.792368,-68.304809 -<br>54.79233,-68.304131 -54.792317))) |
| 2965 | Miramar       | Tierra del Fuego | Río Grande | Río Grande              | (((67.653141 -53.801843,-67.650113 -<br>53.803694,-67.648704 -53.804437,-67.647273 -<br>53.805204,-67.647363 -53.805387,-67.648149 -<br>53.805095,-67.648697 -53.804841,-67.649137 -<br>53.804627,-67.650462 -53.804013,-67.65046 -<br>53.803849,-67.651636 -53.803169,-67.652447 -<br>53.802713,-67.653166 -53.802303,-67.653329 -<br>53.801937,-67.653141 -53.801843)))   |
| 2966 | Evita I       | Tierra del Fuego | Río Grande | Río Grande              | (((67.739824 -53.805923,-67.734861 -<br>53.804714,-67.7348 -53.80496,-67.736678 -<br>53.805447,-67.737788 -53.806019,-67.739168 -<br>53.806302,-67.739824 -53.805923)))   |
| 2967 | Jorge Newbery | Santa Fe         | La Capital | Sauce Viejo             | (((60.787113 -31.718967,-60.785252 -<br>31.71875,-60.782297 -31.717838,-60.78125 -<br>31.717258,-60.780582 -31.716957,-60.779787 -<br>31.716062,-60.7785 -31.714452,-60.777851 -<br>31.713363,-60.777191 -31.713384,-60.777937 -<br>31.714514,-60.778552 -31.715428,-60.778992 -<br>31.716074,-60.779906 -31.717038,-60.78078 -<br>31.717628,-60.781598 -31.71809,-60.785098 -<br>31.719227,-60.787416 -31.719576,-60.787113 -<br>31.718967)))  |
| 2968 | Margarita     | Santa Fe         | La Capital | Sauce Viejo             | (((60.823726 -31.743888,-60.823621 -<br>31.743475,-60.82368 -31.743454,-60.82362 -<br>31.743144,-60.822937 -31.743257,-60.822824 -<br>31.742696,-60.821281 -31.742946,-60.821409 -<br>31.743806,-60.820873 -31.743901,-60.821163 -<br>31.744819,-60.823396 -31.744438,-60.823293 -<br>31.743941,-60.823726 -31.743888)))  |
| 2969 | Costa de Oro  | Santa Fe         | La Capital | Santo Tomé              | (((60.753597 -31.639196,-60.753261 -<br>31.638211,-60.75158 -31.637008,-60.751529 -<br>31.636186,-60.750119 -31.636166,-60.750038 -<br>31.636939,-60.75131 -31.637769,-60.751836 -<br>31.637893,-60.752654 -31.638502,-60.753097 -<br>31.639172,-60.753597 -31.639196)))  |
| 2970 | Los Zapallos  | Santa Fe         | Garay      | Santa Rosa De Calchines | (((60.443185 -31.497071,-60.441561 -<br>31.495979,-60.441425 -31.496141,-60.440979 -  |



*[Firma manuscrita]*





Congreso de la Nación

13-PE-22  
OD 304  
425

|      |                    |          |            |                     |  |
|------|--------------------|----------|------------|---------------------|--|
|      |                    |          |            |                     | 31.49582,-60.441153 -31.495638,-60.44176 -<br>31.495345,-60.44167 -31.495282,-60.441778 -<br>31.495129,-60.440741 -31.494496,-60.440619 -<br>31.4946,-60.439765 -31.494175,-60.439786 -<br>31.494023,-60.439147 -31.493725,-60.439245 -<br>31.493565,-60.440863 -31.494259,-60.440893 -<br>31.49448,-60.441814 -31.495018,-60.442155 -<br>31.494673,-60.442012 -31.494352,-60.442179 -<br>31.49423,-60.442372 -31.494389,-60.442589 -<br>31.494363,-60.442817 -31.494135,-60.443013 -<br>31.494141,-60.443131 -31.493821,-60.443976 -<br>31.493949,-60.444494 -31.494089,-60.444623 -<br>31.494056,-60.444799 -31.494155,-60.445093 -<br>31.494578,-60.44504 -31.494824,-60.44425 -<br>31.49531,-60.443864 -31.495447,-60.443582 -<br>31.495854,-60.443471 -31.496397,-60.44327 -<br>31.49658,-60.443332 -31.496687,-60.443372 -<br>31.496851,-60.443231 -31.496975,-60.443185 -<br>31.497071))) |
| 2971 | Los Eucaliptus     | Santa Fe | La Capital | San José Del Rincón | ((( -60.622788 -31.62391,-60.624823 -<br>31.624346,-60.627255 -31.623881,-60.627075 -<br>31.623144,-60.62594 -31.622713,-60.624323 -<br>31.622202,-60.624092 -31.623663,-60.622788 -<br>31.62391)))  |
| 2972 | Nueva Esperanza    | Santa Fe | La Capital | Santa Fe            | ((( -60.644815 -31.640085,-60.643244 -<br>31.64046,-60.643422 -31.642069,-60.643584 -<br>31.643047,-60.643974 -31.643931,-60.644318 -<br>31.643281,-60.644001 -31.641932,-60.643926 -<br>31.641026,-60.644013 -31.640592,-60.644484 -<br>31.64045,-60.644725 -31.640657,-60.644981 -<br>31.640593,-60.645092 -31.640476,-60.644815 -<br>31.640085)))   |
| 2973 | Villa Iñati        | Santa Fe | La Capital | San José Del Rincón | ((( -60.580639 -31.602804,-60.583736 -<br>31.601705,-60.583806 -31.601646,-60.585254 -<br>31.601137,-60.583509 -31.599815,-60.583607 -<br>31.601014,-60.580348 -31.601751,-60.580639 -<br>31.602804)))   |
| 2974 | Calle 62           | Santa Fe | La Capital | Arroyo Leyes        | ((( -60.526288 -31.551665,-60.526111 -<br>31.551327,-60.525486 -31.550774,-60.525021 -<br>31.550404,-60.524459 -31.55088,-60.52429 -<br>31.550955,-60.523835 -31.551472,-60.525145 -<br>31.552567,-60.526288 -31.551665)))   |
| 2975 | Los Troncos        | Santa Fe | La Capital | Santa Fe            | ((( -60.752846 -31.582542,-60.752424 -<br>31.577474,-60.742408 -31.579622,-60.743774 -<br>31.584293,-60.752846 -31.582542)))   |
| 2976 | En Nuevo Horizonte | Santa Fe | La Capital | Santa Fe            | ((( -60.736451 -31.561924,-60.73616 -<br>31.561106,-60.735961 -31.56117,-60.736226 -<br>31.56196,-60.736451 -31.561924)))  |
| 2977 | Candiotti          | Santa Fe | La Capital | Santa Fe            | ((( -60.68442 -31.630402,-60.684384 -<br>31.630318,-60.684046 -31.630391,-60.684252 -<br>31.63087,-60.683882 -31.631038,-60.684362 -<br>31.632172,-60.684617 -31.632064,-60.684292 -<br>31.631346,-60.684807 -31.631209,-60.684805 -<br>31.631017,-60.684807 -31.631017,-60.68487 -<br>31.631043,-60.684968 -31.631024,-60.684948 -  |





Congreso de la Nación

13-PE-22  
OD 304  
426

|      |                 |          |            |          |   |
|------|-----------------|----------|------------|----------|---|
|      |                 |          |            |          | 31.630485,-60.68509 -31.630455,-60.685049 -31.630324,-60.68442 -31.630402)))  |
| 2978 | Candiotti Norte | Santa Fe | La Capital | Santa Fe | ((( (-60.685898 -31.627936,-60.685829 -31.627645,-60.684763 -31.627475,-60.684722 -31.627483,-60.683609 -31.627219,-60.68355 -31.627152,-60.682633 -31.626901,-60.682242 -31.626957,-60.682457 -31.627436,-60.683265 -31.62729,-60.683312 -31.62739,-60.683533 -31.627347,-60.683576 -31.627218,-60.684691 -31.627484,-60.684895 -31.628108,-60.685898 -31.627936)))  |
| 2979 | Doce de Octubre | Santa Fe | La Capital | Santa Fe | ((( (-60.735046 -31.645762,-60.734296 -31.645847,-60.730918 -31.646779,-60.731425 -31.648254,-60.73152 -31.648699,-60.73155 -31.648996,-60.731585 -31.649546,-60.731582 -31.650751,-60.731462 -31.65089,-60.731494 -31.651347,-60.731779 -31.652075,-60.732584 -31.652736,-60.733834 -31.653437,-60.736327 -31.653646,-60.736193 -31.651647,-60.736402 -31.650653,-60.736612 -31.649079,-60.737395 -31.648924,-60.737366 -31.647921,-60.736779 -31.647884,-60.736581 -31.648186,-60.735959 -31.648349,-60.735783 -31.647535,-60.736036 -31.647453,-60.735966 -31.64713,-60.735797 -31.647092,-60.735713 -31.64667,-60.73579 -31.646314,-60.736998 -31.646405,-60.737062 -31.646108,-60.736088 -31.645983,-60.735046 -31.645762))) |
| 2980 | Alfonso         | Santa Fe | La Capital | Santa Fe | ((( (-60.729248 -31.643509,-60.729783 -31.64514,-60.729064 -31.645346,-60.730227 -31.648775,-60.730424 -31.649651,-60.730391 -31.650188,-60.729403 -31.65198,-60.729096 -31.652368,-60.72925 -31.652661,-60.728741 -31.652762,-60.728428 -31.652763,-60.727845 -31.652887,-60.728087 -31.65361,-60.728113 -31.653668,-60.728585 -31.653487,-60.729176 -31.653211,-60.729512 -31.653013,-60.729941 -31.652692,-60.730095 -31.652798,-60.730394 -31.652569,-60.730922 -31.651964,-60.731337 -31.651197,-60.731462 -31.65089,-60.731582 -31.650751,-60.731585 -31.649546,-60.73155 -31.648996,-60.73152 -31.648699,-60.731425 -31.648254,-60.730918 -31.646779,-60.729794 -31.643427,-60.729772 -31.643368,-60.729248 -31.643509)))  |
| 2981 | San Lorenzo     | Santa Fe | La Capital | Santa Fe | ((( (-60.725586 -31.654569,-60.731136 -31.653734,-60.733545 -31.653907,-60.733546 -31.65349,-60.731723 -31.653363,-60.73064 -31.653418,-60.728184 -31.653829,-60.728087 -31.65361,-60.727118 -31.65373,-60.727062 -31.653455,-60.725278 -31.653769,-60.725586 -31.654569)),((-60.733866 -31.653955,-60.734441 -31.65607,-60.734511 -31.656165,-60.734557 -31.656404,-60.737876 -31.656033,-60.738313 -31.654203,-60.737152 -31.654124,-60.737153 -31.654281,-60.733932 -31.653905,-60.733866 -31.653955)),((-60.73046 -31.658278,-60.730218 -31.656867,-60.729305 -31.657013,-60.729571 -31.658414,-60.73046 -31.658278)))  |



*[Firma manuscrita]*



Congreso de la Nación

13-PE-22  
OD 304  
427

|      |                   |          |            |          |   |
|------|-------------------|----------|------------|----------|---|
| 2982 | Arenales          | Santa Fe | La Capital | Santa Fe | ((( -60.730671 -31.659109,-60.733586 -<br>31.658693,-60.733892 -31.658718,-60.733911 -<br>31.658815,-60.734423 -31.658723,-60.734514 -<br>31.658663,-60.734811 -31.658349,-60.734786 -<br>31.658112,-60.735817 -31.657887,-60.735884 -<br>31.658011,-60.736176 -31.658112,-60.737323 -<br>31.657473,-60.737645 -31.656916,-60.737892 -<br>31.656085,-60.737045 -31.656185,-60.736771 -<br>31.656219,-60.73463 -31.656449,-60.734566 -<br>31.656432,-60.732314 -31.656708,-60.731828 -<br>31.656772,-60.731241 -31.656849,-60.730821 -<br>31.656906,-60.730261 -31.656969,-60.730671 -<br>31.659109)))   |
| 2983 | Varadero Sarsotti | Santa Fe | La Capital | Santa Fe | ((( -60.730607 -31.669074,-60.730006 -<br>31.669583,-60.730104 -31.669712,-60.729948 -<br>31.669906,-60.729477 -31.669737,-60.729529 -<br>31.669428,-60.729735 -31.668889,-60.729907 -<br>31.668601,-60.730026 -31.668483,-60.730607 -<br>31.669074))),((-60.732313 -31.668251,-60.733642<br>-31.668928,-60.733414 -31.669294,-60.733619 -<br>31.669392,-60.733919 -31.669486,-60.734283 -<br>31.669569,-60.735046 -31.669759,-60.735378 -<br>31.669858,-60.735964 -31.669829,-60.736544 -<br>31.669693,-60.737036 -31.669462,-60.737329 -<br>31.669309,-60.737745 -31.669,-60.737996 -<br>31.66885,-60.738322 -31.668394,-60.738499 -<br>31.667976,-60.73848 -31.667654,-60.738557 -<br>31.667369,-60.738966 -31.665909,-60.738922 -<br>31.665482,-60.735504 -31.66462,-60.734814 -<br>31.666239,-60.735468 -31.666334,-60.735195 -<br>31.667005,-60.734642 -31.666862,-60.73457 -<br>31.666984,-60.733017 -31.66756,-60.732922 -<br>31.667508,-60.731553 -31.66625,-60.731344 -<br>31.666215,-60.730903 -31.667346,-60.731337 -<br>31.667443,-60.731767 -31.667823,-60.731722 -<br>31.667893,-60.731886 -31.668048,-60.732013 -<br>31.668181,-60.731923 -31.668227,-60.732029 -<br>31.668349,-60.732313 -31.668251)))   |
| 2984 | Villa Oculta      | Santa Fe | La Capital | Santa Fe | ((( -60.729887 -31.636957,-60.729933 -<br>31.636737,-60.729285 -31.636171,-60.729467 -<br>31.63594,-60.730036 -31.636387,-60.732336 -<br>31.636804,-60.733238 -31.636922,-60.733463 -<br>31.637487,-60.734098 -31.637554,-60.734336 -<br>31.637722,-60.734954 -31.637752,-60.734734 -<br>31.637051,-60.734683 -31.6363,-60.734357 -<br>31.635647,-60.733755 -31.634756,-60.733324 -<br>31.634955,-60.733142 -31.635282,-60.733151 -<br>31.635435,-60.732479 -31.635495,-60.732357 -<br>31.636775,-60.730067 -31.636372,-60.729434 -<br>31.635879,-60.728886 -31.635639,-60.729213 -<br>31.635034,-60.728916 -31.634426,-60.728102 -<br>31.633951,-60.727673 -31.633198,-60.727404 -<br>31.633025,-60.726698 -31.632216,-60.727248 -<br>31.631934,-60.727198 -31.63121,-60.726576 -<br>31.630817,-60.725826 -31.631145,-60.724681 -<br>31.630532,-60.723706 -31.629956,-60.723424 -<br>31.628438,-60.722823 -31.628513,-60.722342 -<br>31.628545,-60.722696 -31.6298,-60.722696 -<br>31.630118,-60.72335 -31.63045,-60.72386 -<br>31.630925,-60.724896 -31.63182,-60.725404 -<br>31.632416,-60.725998 -31.63312,-60.726302 -<br>31.633732,-60.726586 -31.63449,-60.72706 -<br>31.635687,-60.727504 -31.635967,-60.728419 -<br>31.636206,-60.728434 -31.636426,-60.729887 -<br>31.636957))) |




Handwritten signatures and initials.



Congreso de la Nación

13-PE-22  
OD 304  
428

|      |                      |          |            |          |   |
|------|----------------------|----------|------------|----------|---|
| 2985 | Los Hornos           | Santa Fe | La Capital | Santa Fe | (((-60.711809 -31.612437,-60.7116 -31.611445,-60.710778 -31.608688,-60.708031 -31.6093,-60.709129 -31.612999,-60.709618 -31.614855,-60.711021 -31.614543,-60.710828 -31.613907,-60.71068 -31.613856,-60.710504 -31.613868,-60.710176 -31.612783,-60.711809 -31.612437)))  |
| 2986 | Barrio Cabal         | Santa Fe | La Capital | Santa Fe | (((-60.731111 -31.600707,-60.73384 -31.600108,-60.734706 -31.596849,-60.734795 -31.596734,-60.735135 -31.595535,-60.734239 -31.595671,-60.734033 -31.595598,-60.729897 -31.596392,-60.731111 -31.600707)))  |
| 2987 | Las Lomas            | Santa Fe | La Capital | Santa Fe | (((-60.735437 -31.595151,-60.736152 -31.592578,-60.736428 -31.591603,-60.736581 -31.591569,-60.736817 -31.591512,-60.737015 -31.592379,-60.740108 -31.59173,-60.740175 -31.592808,-60.740055 -31.592814,-60.739891 -31.592788,-60.739604 -31.592818,-60.738843 -31.592961,-60.738009 -31.593162,-60.738089 -31.593513,-60.738036 -31.593701,-60.738328 -31.593686,-60.738459 -31.593722,-60.738463 -31.593675,-60.739099 -31.5936,-60.738904 -31.594464,-60.741782 -31.593861,-60.742179 -31.592403,-60.743274 -31.592203,-60.742897 -31.593687,-60.741742 -31.593911,-60.741257 -31.59595,-60.742224 -31.596163,-60.741736 -31.59793,-60.739117 -31.598394,-60.739355 -31.599342,-60.737806 -31.599678,-60.737882 -31.600061,-60.736904 -31.600274,-60.737046 -31.600786,-60.73391 -31.599846,-60.734706 -31.596849,-60.734795 -31.596734,-60.735135 -31.595535,-60.735088 -31.595542,-60.735182 -31.595141,-60.735437 -31.595151))) |
| 2988 | Barrio San José      | Santa Fe | La Capital | Santa Fe | (((-60.705591 -31.596201,-60.705909 -31.595195,-60.705523 -31.595274,-60.704402 -31.598257,-60.704465 -31.598469,-60.706163 -31.59815,-60.705591 -31.596201)))  |
| 2989 | Transporte           | Santa Fe | La Capital | Santa Fe | (((-60.692652 -31.594325,-60.693901 -31.594039,-60.69357 -31.592942,-60.692629 -31.593122,-60.692634 -31.593572,-60.692556 -31.593599,-60.692577 -31.593831,-60.692637 -31.593835,-60.692652 -31.594325)))  |
| 2990 | Guadalupe Oeste      | Santa Fe | La Capital | Santa Fe | (((-60.687708 -31.595407,-60.688304 -31.595281,-60.68802 -31.594349,-60.687436 -31.594467,-60.687708 -31.595407)))  |
| 2991 | General Paz          | Santa Fe | La Capital | Santa Fe | (((-60.672356 -31.59562,-60.672919 -31.59556,-60.672499 -31.590834,-60.671931 -31.586374,-60.671383 -31.586405,-60.671681 -31.589339,-60.671535 -31.590158,-60.671572 -31.590975,-60.671746 -31.59167,-60.672356 -31.59562)))   |
| 2992 | Veintinueve de Abril | Santa Fe | La Capital | Santa Fe | (((-60.698219 -31.588132,-60.700407 -31.587611,-60.700217 -31.587044,-60.701874 -31.58664,-60.701603 -31.585741,-60.699904 -31.586112,-60.699373 -31.584526,-60.697408 -31.584984,-60.697936 -31.586608,-60.697169 -31.586807,-60.697656 -31.588264,-60.698219 -  |



x



Congreso de la Nación

13-PE-22  
OD 304  
429

|      |                  |          |            |          |   |
|------|------------------|----------|------------|----------|---|
|      |                  |          |            |          | 31.588132)))  |
| 2993 | Santo Domingo    | Santa Fe | La Capital | Santa Fe | ((( -60.736581 -31.591569,-60.737681 -<br>31.591306,-60.737616 -31.591068,-60.738424 -<br>31.590883,-60.738387 -31.59071,-60.738288 -<br>31.590628,-60.738531 -31.589621,-60.74145 -<br>31.588872,-60.741125 -31.587651,-60.741039 -<br>31.587634,-60.740841 -31.586806,-60.740678 -<br>31.586268,-60.745425 -31.585325,-60.745573 -<br>31.585275,-60.746763 -31.585103,-60.746899 -<br>31.583711,-60.743774 -31.584307,-60.743677 -<br>31.584322,-60.741459 -31.584758,-60.738235 -<br>31.585425,-60.737649 -31.587277,-60.737639 -<br>31.587414,-60.73693 -31.590034,-60.736581 -<br>31.591569)))   |
| 2994 | Estanislao López | Santa Fe | La Capital | Santa Fe | ((( -60.735839 -31.579361,-60.73627 -<br>31.579029,-60.738003 -31.57866,-60.737812 -<br>31.577957,-60.737628 -31.577662,-60.737178 -<br>31.577892,-60.735477 -31.578281,-60.735506 -<br>31.578402,-60.735115 -31.578522,-60.734958 -<br>31.578591,-60.734199 -31.579559,-60.733789 -<br>31.580258,-60.733775 -31.580289,-60.733848 -<br>31.580313,-60.733362 -31.581261,-60.733288 -<br>31.581662,-60.733655 -31.581586,-60.733681 -<br>31.581533,-60.734009 -31.581419,-60.734098 -<br>31.581337,-60.734694 -31.580579,-60.73517 -<br>31.580066,-60.735978 -31.579905,-60.735839 -<br>31.579361)))   |
| 2995 | La Villa         | Santa Fe | La Capital | Santa Fe | ((( -60.73299 -31.572629,-60.733436 -<br>31.574342,-60.734243 -31.574207,-60.734296 -<br>31.574777,-60.735489 -31.57452,-60.735683 -<br>31.573884,-60.736801 -31.573591,-60.736154 -<br>31.57125,-60.736178 -31.570652,-60.736129 -<br>31.570597,-60.735861 -31.570704,-60.735509 -<br>31.570797,-60.735654 -31.571371,-60.733946 -<br>31.571751,-60.734105 -31.572417,-60.73299 -<br>31.572629)))  |
| 2996 | La Ranita        | Santa Fe | La Capital | Santa Fe | ((( -60.747204 -31.567401,-60.743074 -<br>31.568295,-60.743063 -31.567733,-60.743737 -<br>31.567585,-60.742973 -31.56495,-60.746253 -<br>31.564239,-60.747204 -31.567401)))   |
| 2997 | San Agustín      | Santa Fe | La Capital | Santa Fe | ((( -60.755865 -31.563857,-60.755648 -<br>31.563933,-60.756276 -31.565796,-60.756499 -<br>31.56573,-60.755865 -31.563857)),(-60.755717<br>-31.566855,-60.755309 -31.56709,-60.755482 -<br>31.567337,-60.755875 -31.567107,-60.755717 -<br>31.566855)),(-60.753071 -31.568388,-60.753852<br>-31.567945,-60.754534 -31.567497,-60.754493 -<br>31.567422,-60.753611 -31.567652,-60.753735 -<br>31.567959,-60.753033 -31.56833,-60.750045 -<br>31.570026,-60.748589 -31.570391,-60.748409 -<br>31.570405,-60.748111 -31.570991,-60.748273 -<br>31.571134,-60.748532 -31.571007,-60.749061 -<br>31.570705,-60.749801 -31.570245,-60.749922 -<br>31.570378,-60.750493 -31.570076,-60.750402 -<br>31.569903,-60.750889 -31.569627,-60.75101 -<br>31.569773,-60.752118 -31.56914,-60.752024 -<br>31.568982,-60.75261 -31.56865,-60.752727 -<br>31.568782,-60.753172 -31.568555,-60.753071 -<br>31.568388))) |




*[Firmas manuscritas]*



Congreso de la Nación

13-PE-22  
OD 304  
430

|      |                   |          |            |          |  |
|------|-------------------|----------|------------|----------|--|
| 2998 | El Tránsito       | Santa Fe | La Capital | Santa Fe | (((-60.731994 -31.584816,-60.731699 -31.5847,-60.729348 -31.588962,-60.729481 -31.588947,-60.730084 -31.587888,-60.731453 -31.58549,-60.731587 -31.585543,-60.731994 -31.584816)))   |
| 2999 | La Boca           | Santa Fe | La Capital | Santa Fe | (((-60.684177 -31.687072,-60.68791 -31.682983,-60.687215 -31.682479,-60.686694 -31.682969,-60.686482 -31.68372,-60.686363 -31.683956,-60.68009 -31.690824,-60.67976 -31.690809,-60.678258 -31.692368,-60.678109 -31.692288,-60.677262 -31.693259,-60.677596 -31.693531,-60.676868 -31.694381,-60.676285 -31.695055,-60.675579 -31.694602,-60.675229 -31.694989,-60.675449 -31.695233,-60.674372 -31.696536,-60.672613 -31.698471,-60.671769 -31.699373,-60.670869 -31.700214,-60.669987 -31.701266,-60.669186 -31.701722,-60.668956 -31.701723,-60.668294 -31.702096,-60.667847 -31.702547,-60.667601 -31.702905,-60.667589 -31.703154,-60.667451 -31.703451,-60.6675 -31.704028,-60.667967 -31.704585,-60.667715 -31.704915,-60.667901 -31.705112,-60.668272 -31.704773,-60.668467 -31.704423,-60.668961 -31.703741,-60.679598 -31.692437,-60.683521 -31.687862,-60.683338 -31.6877,-60.683464 -31.687589,-60.68357 -31.687605,-60.684177 -31.687072))) |
| 3000 | Los Alisos        | Santa Fe | La Capital | Santa Fe | (((-60.66113 -31.633996,-60.661523 -31.633952,-60.661751 -31.633938,-60.661786 -31.633845,-60.661888 -31.63385,-60.662347 -31.633944,-60.662668 -31.634073,-60.663118 -31.635025,-60.663469 -31.634902,-60.663375 -31.634526,-60.664566 -31.634335,-60.664552 -31.633969,-60.663989 -31.633796,-60.663097 -31.633647,-60.662232 -31.633312,-60.661374 -31.632965,-60.661024 -31.633058,-60.659454 -31.633097,-60.659432 -31.633938,-60.66113 -31.633996)))   |
| 3001 | Bajada Di Stefano | Santa Fe | La Capital | Santa Fe | (((-60.640721 -31.640242,-60.639045 -31.640093,-60.638896 -31.640397,-60.639001 -31.640549,-60.639294 -31.6416,-60.638918 -31.641693,-60.638925 -31.641998,-60.639179 -31.642639,-60.640412 -31.642385,-60.640857 -31.642467,-60.641401 -31.643795,-60.641692 -31.644098,-60.641969 -31.644185,-60.642234 -31.644535,-60.642326 -31.644882,-60.642733 -31.644756,-60.642064 -31.64285,-60.641631 -31.64294,-60.641012 -31.641311,-60.640721 -31.640242)))  |
| 3002 | Los Bañados       | Santa Fe | La Capital | Santa Fe | (((-60.627416 -31.638379,-60.628576 -31.638853,-60.628512 -31.637631,-60.628283 -31.63751,-60.627874 -31.635243,-60.627806 -31.633271,-60.62744 -31.6332,-60.626832 -31.630323,-60.627059 -31.630079,-60.626771 -31.629219,-60.626407 -31.627979,-60.625643 -31.628175,-60.625654 -31.62903,-60.624883 -31.629267,-60.62445 -31.62961,-60.623958 -31.630143,-60.623667 -31.631898,-60.624171 -31.632213,-60.624477 -31.632156,-60.625182 -31.634076,-60.626105 -31.633827,-60.626383 -31.634714,-60.626161 -31.63619,-60.625789 -31.636965,-60.626749 -31.637958,-60.626764 -  |



*[Firma manuscrita]*



Congreso de la Nación

13-PE-22  
OD 304  
431

|      |                         |          |            |                     |  |
|------|-------------------------|----------|------------|---------------------|--|
|      |                         |          |            |                     | 31.638154,-60.627416 -31.638379)))   |
| 3003 | Camino de Las Cuadreras | Santa Fe | La Capital | Santa Fe            | ((( (-60.622188 -31.632603,-60.6225 -31.632736,-60.622735 -31.632434,-60.622897 -31.631361,-60.623586 -31.628674,-60.623615 -31.628193,-60.623142 -31.628576,-60.622677 -31.62919,-60.62245 -31.630086,-60.62213 -31.630528,-60.622046 -31.630866,-60.621714 -31.631269,-60.621294 -31.631392,-60.621213 -31.631688,-60.621547 -31.632329,-60.621835 -31.632609,-60.622188 -31.632603))) |
| 3004 | Cabañas Leiva Recreo    | Santa Fe | La Capital | Recreo              | ((( (-60.723132 -31.560643,-60.723476 -31.561868,-60.720782 -31.562508,-60.721381 -31.564464,-60.72023 -31.564721,-60.720161 -31.564705,-60.720119 -31.564657,-60.719157 -31.561634,-60.723132 -31.560643)))   |
| 3005 | Camino de La Acería     | Santa Fe | La Capital | San José Del Rincón | ((( (-60.582091 -31.615699,-60.58251 -31.615193,-60.580048 -31.614081,-60.579397 -31.614248,-60.578477 -31.614791,-60.577795 -31.615453,-60.577569 -31.61576,-60.576991 -31.617051,-60.577429 -31.617248,-60.577992 -31.616394,-60.578951 -31.615504,-60.579714 -31.615038,-60.582091 -31.615699)))  |
| 3006 | Acería                  | Santa Fe | La Capital | San José Del Rincón | ((( (-60.567977 -31.614048,-60.568437 -31.614365,-60.569049 -31.614662,-60.5696 -31.614876,-60.570526 -31.613566,-60.571268 -31.612569,-60.569648 -31.611697,-60.56823 -31.61369,-60.567977 -31.614048)))  |
| 3007 | Sarmiento Vía           | Santa Fe | La Capital | Santo Tomé          | ((( (-60.766391 -31.658172,-60.766483 -31.657986,-60.764683 -31.657384,-60.764742 -31.657668,-60.764841 -31.657663,-60.764879 -31.657791,-60.765127 -31.657771,-60.76516 -31.657923,-60.765743 -31.657952,-60.765806 -31.658069,-60.766391 -31.658172)))   |
| 3008 | La Costa                | Santa Fe | La Capital | Santo Tomé          | ((( (-60.752948 -31.681467,-60.75272 -31.681495,-60.7518 -31.68237,-60.751729 -31.682375,-60.751713 -31.682398,-60.752253 -31.682871,-60.752937 -31.68277,-60.752974 -31.682458,-60.752904 -31.682191,-60.752933 -31.682164,-60.753022 -31.682024,-60.753034 -31.681815,-60.752948 -31.681467)))   |
| 3010 | Santo Tomás de Aquino   | Santa Fe | La Capital | Santo Tomé          | ((( (-60.771916 -31.6547,-60.773438 -31.654443,-60.772695 -31.650564,-60.771684 -31.650713,-60.771587 -31.650915,-60.771715 -31.651382,-60.77132 -31.651496,-60.771483 -31.652351,-60.771916 -31.6547)))   |
| 3011 | Costa Azul              | Santa Fe | La Capital | Santo Tomé          | ((( (-60.762017 -31.650343,-60.760655 -31.643794,-60.760068 -31.641605,-60.759419 -31.640199,-60.758813 -31.639096,-60.758373 -31.639325,-60.758834 -31.640279,-60.758433 -31.640315,-60.758991 -31.641936,-60.759479 -31.64332,-60.759799 -31.643359,-60.759863 -31.643993,-60.759629 -31.644334,-60.75914 -31.644539,-60.759167 -31.644882,-60.758648 -                                |



*[Firmas manuscritas]*



Congreso de la Nación

13-PE-22

OD 304

432

|      |             |          |            |              |  |
|------|-------------|----------|------------|--------------|--|
|      |             |          |            |              | 31.645174,-60.758532 -31.645771,-60.757489 -<br>31.647605,-60.757651 -31.647844,-60.757383 -<br>31.648582,-60.758853 -31.649514,-60.759078 -<br>31.649488,-60.761297 -31.650468,-60.762017 -<br>31.650343)))   |
| 3012 | Villa Juana | Santa Fe | La Capital | Arroyo Leyes | (((-60.483864 -31.525904,-60.48427 -<br>31.526146,-60.484714 -31.526457,-60.485269 -<br>31.526733,-60.486488 -31.527355,-60.486837 -<br>31.527054,-60.487438 -31.527125,-60.488161 -<br>31.526501,-60.488357 -31.526349,-60.488328 -<br>31.525926,-60.488179 -31.525815,-60.486806 -<br>31.5251,-60.486184 -31.52577,-60.485242 -<br>31.525206,-60.485101 -31.525069,-60.484518 -<br>31.525384,-60.484364 -31.525282,-60.484121 -<br>31.525484,-60.484135 -31.525645,-60.483864 -<br>31.525904)))  |
| 3013 | Las Vegas   | Santa Fe | La Capital | Santo Tomé   | (((-60.792094 -31.682803,-60.792675 -<br>31.683894,-60.795893 -31.683285,-60.795432 -<br>31.681205,-60.792847 -31.681652,-60.792884 -<br>31.681827,-60.791324 -31.682114,-60.790036 -<br>31.678831,-60.790857 -31.678685,-60.791014 -<br>31.679246,-60.791768 -31.679098,-60.791907 -<br>31.679825,-60.792785 -31.679623,-60.793246 -<br>31.679538,-60.794165 -31.679328,-60.793997 -<br>31.678717,-60.794309 -31.678666,-60.794138 -<br>31.677808,-60.794768 -31.677705,-60.794869 -<br>31.678072,-60.796719 -31.67778,-60.796648 -<br>31.67737,-60.797402 -31.677234,-60.797476 -<br>31.677712,-60.798322 -31.677539,-60.798243 -<br>31.677074,-60.800379 -31.67671,-60.800826 -<br>31.678514,-60.800059 -31.678674,-60.800731 -<br>31.681542,-60.799323 -31.681829,-60.799519 -<br>31.68267,-60.80207 -31.682192,-60.800713 -<br>31.676653,-60.800202 -31.674647,-60.79978 -<br>31.67288,-60.798144 -31.673121,-60.787053 -<br>31.674957,-60.789699 -31.679943,-60.791263 -<br>31.682962,-60.792094 -31.682803))) |
| 3014 | Chalet      | Santa Fe | La Capital | Santa Fe     | (((-60.731114 -31.661856,-60.732016 -<br>31.661776,-60.732204 -31.661519,-60.732492 -<br>31.661005,-60.732735 -31.660344,-60.732766 -<br>31.659853,-60.733148 -31.659653,-60.73318 -<br>31.659689,-60.733383 -31.659751,-60.733868 -<br>31.659423,-60.734315 -31.65878,-60.733906 -<br>31.658842,-60.733869 -31.658732,-60.733629 -<br>31.65871,-60.732941 -31.658804,-60.730649 -<br>31.65914,-60.731114 -31.661856)))  |
| 3015 | Centenario  | Santa Fe | La Capital | Santa Fe     | (((-60.723453 -31.671754,-60.724176 -<br>31.672087,-60.725071 -31.672327,-60.725831 -<br>31.67233,-60.726467 -31.672241,-60.727557 -<br>31.671743,-60.728075 -31.671243,-60.72857 -<br>31.670349,-60.729005 -31.668692,-60.729341 -<br>31.667753,-60.728765 -31.667358,-60.725376 -<br>31.670075,-60.724571 -31.669329,-60.723812 -<br>31.669944,-60.722252 -31.671179,-60.723453 -<br>31.671754)))  |
| 3016 | Abasto      | Santa Fe | La Capital | Santa Fe     | (((-60.744275 -31.558098,-60.736938 -<br>31.559888,-60.73812 -31.563409,-60.744238 -<br>31.56201,-60.744352 -31.561903,-60.744275 -<br>31.558098)))  |



\*  
[Firma manuscrita]





Congreso de la Nación

13-PE-22  
OD 304  
433

|      |                     |          |            |          |  |
|------|---------------------|----------|------------|----------|--|
| 3017 | Alto Verde          | Santa Fe | La Capital | Santa Fe | ((( -60.689725 -31.680954,-60.698185 -<br>31.671521,-60.700039 -31.668998,-60.701053 -<br>31.667283,-60.701759 -31.663819,-60.701673 -<br>31.66194,-60.70135 -31.659815,-60.700174 -<br>31.658397,-60.698651 -31.656921,-60.697669 -<br>31.655929,-60.692099 -31.650017,-60.691026 -<br>31.649338,-60.690231 -31.649242,-60.689318 -<br>31.648916,-60.68743 -31.647679,-60.687219 -<br>31.648098,-60.687902 -31.648507,-60.688427 -<br>31.648948,-60.688907 -31.649271,-60.689285 -<br>31.649403,-60.690115 -31.649573,-60.690821 -<br>31.649742,-60.693193 -31.652304,-60.692857 -<br>31.652459,-60.693604 -31.653344,-60.693977 -<br>31.653175,-60.696016 -31.655365,-60.695928 -<br>31.655426,-60.697818 -31.658252,-60.696375 -<br>31.658964,-60.696571 -31.659316,-60.696636 -<br>31.659583,-60.6951 -31.660037,-60.695664 -<br>31.661832,-60.695773 -31.665125,-60.695291 -<br>31.667602,-60.695067 -31.668266,-60.694868 -<br>31.668729,-60.694594 -31.669172,-60.694207 -<br>31.669906,-60.693938 -31.670463,-60.69329 -<br>31.673246,-60.692899 -31.673908,-60.68981 -<br>31.677683,-60.689537 -31.678168,-60.689272 -<br>31.678678,-60.689467 -31.680203,-60.689725 -<br>31.680954)),((-60.694868 -31.656755,-60.694561 -<br>-31.656681,-60.693842 -31.656855,-60.693681 -<br>31.656801,-60.693523 -31.656599,-60.693408 -<br>31.656149,-60.693047 -31.656234,-60.693174 -<br>31.656574,-60.693515 -31.656787,-60.693929 -<br>31.656995,-60.694009 -31.657321,-60.693688 -<br>31.657383,-60.693772 -31.657732,-60.692921 -<br>31.658039,-60.692994 -31.658397,-60.693734 -<br>31.658376,-60.694242 -31.658443,-60.694388 -<br>31.658781,-60.694685 -31.658658,-60.694566 -<br>31.658052,-60.694633 -31.657528,-60.694737 -<br>31.657172,-60.694868 -31.656755))) |
| 3018 | La Via Muerta       | Santa Fe | La Capital | Santa Fe | ((( -60.607202 -31.64073,-60.60709 -31.639894,-<br>60.60696 -31.639389,-60.607061 -31.639208,-<br>60.606861 -31.638832,-60.605342 -31.638931,-<br>60.605598 -31.640891,-60.605903 -31.640964,-<br>60.607935 -31.640953,-60.608967 -31.641088,-<br>60.614771 -31.642015,-60.618608 -31.642902,-<br>60.618979 -31.640946,-60.622905 -31.640905,-<br>60.625886 -31.640858,-60.62587 -31.640349,-<br>60.619032 -31.640497,-60.61901 -31.640583,-<br>60.614937 -31.640597,-60.614907 -31.640511,-<br>60.613988 -31.640498,-60.613553 -31.638948,-<br>60.610392 -31.639483,-60.610518 -31.640378,-<br>60.610031 -31.640425,-60.610057 -31.640599,-<br>60.6092 -31.64064,-60.608992 -31.640681,-<br>60.607202 -31.64073)))  |
| 3019 | Schneider           | Santa Fe | La Capital | Santa Fe | ((( -60.713823 -31.615922,-60.714075 -<br>31.615427,-60.714145 -31.615459,-60.714971 -<br>31.613938,-60.714745 -31.613874,-60.713584 -<br>31.615965,-60.713823 -31.615922)))   |
| 3021 | Yapeyú              | Santa Fe | La Capital | Santa Fe | ((( -60.736297 -31.569463,-60.735331 -<br>31.569673,-60.735593 -31.570454,-60.736198 -<br>31.570316,-60.736297 -31.569463)))   |
| 3022 | Atrás del Comunal 3 | Santa Fe | La Capital | Recreo   | ((( -60.718555 -31.492254,-60.720028 -<br>31.491934,-60.71973 -31.490845,-60.719379 -<br>31.489855,-60.717879 -31.490187,-60.718555 -  |



*[Firmas manuscritas]*



Congreso de la Nación

13-PE-22

OD 304

434

|      |                                       |          |            |              |  |
|------|---------------------------------------|----------|------------|--------------|--|
|      |                                       |          |            |              | 31.492254)))   |
| 3023 | Adelina Oeste                         | Santa Fe | La Capital | Sauce Viejo  | ((( -60.78696 -31.696975, -60.788889 - 31.696631, -60.78848 -31.694868, -60.786557 - 31.695199, -60.78696 -31.696975)))  |
| 3024 | Barrio Scarafia                       | Santa Fe | La Capital | Santa Fe     | ((( -60.735633 -31.593648, -60.736108 - 31.592089, -60.734022 -31.592445, -60.734249 - 31.593718, -60.734838 -31.593624, -60.735633 - 31.593648)))   |
| 3025 | El Paraiso                            | Santa Fe | La Capital | Arroyo Leyes | ((( -60.446145 -31.499117, -60.445975 - 31.498882, -60.446346 -31.498408, -60.446816 - 31.49819, -60.4503 -31.497784, -60.451716 - 31.497661, -60.454839 -31.497362, -60.458844 - 31.496542, -60.458943 -31.496016, -60.458167 - 31.495858, -60.45724 -31.49597, -60.453764 - 31.496046, -60.452243 -31.496182, -60.451367 - 31.496094, -60.451606 -31.497624, -60.450322 - 31.497708, -60.450112 -31.49613, -60.448287 - 31.4963, -60.448548 -31.49791, -60.447963 - 31.497979, -60.447785 -31.496518, -60.4471 - 31.496656, -60.446489 -31.497534, -60.446062 - 31.497817, -60.44585 -31.497823, -60.44553 - 31.497981, -60.445356 -31.497956, -60.445149 - 31.498113, -60.445263 -31.498255, -60.444739 - 31.498815, -60.4453 -31.49928, -60.445805 - 31.499101, -60.445992 -31.499245, -60.446145 - 31.499117))) |
| 3026 | La Fábrica Vieja                      | Santa Fe | La Capital | Santa Fe     | ((( -60.635501 -31.645811, -60.634808 - 31.643559, -60.632387 -31.644069, -60.632498 - 31.644844, -60.632983 -31.645877, -60.635501 - 31.645811)))   |
| 3027 | Colastine Sur                         | Santa Fe | La Capital | Santa Fe     | ((( -60.605033 -31.660265, -60.605142 - 31.660151, -60.605022 -31.66001, -60.604816 - 31.660013, -60.604571 -31.660254, -60.60326 - 31.660594, -60.602769 -31.660099, -60.602463 - 31.659896, -60.602066 -31.659412, -60.601882 - 31.659314, -60.60259 -31.659176, -60.602737 - 31.659344, -60.603897 -31.65911, -60.603778 - 31.658879, -60.601843 -31.659263, -60.599976 - 31.659752, -60.59964 -31.659363, -60.60077 - 31.658988, -60.600721 -31.658795, -60.59965 - 31.658432, -60.599064 -31.658556, -60.598846 - 31.658624, -60.599153 -31.65942, -60.599585 - 31.659359, -60.599741 -31.659856, -60.600202 - 31.660138, -60.601338 -31.659858, -60.601995 - 31.661124, -60.602734 -31.660966, -60.604746 - 31.660403, -60.605033 -31.660265)))  |
| 3028 | Congregación Cristiana Pueblo de Dios | Santa Fe | La Capital | Santa Fe     | ((( -60.675269 -31.562798, -60.675011 - 31.56187, -60.673394 -31.56217, -60.673621 - 31.5631, -60.675269 -31.562798)))   |
| 3030 | Barranquera                           | Santa Fe | La Capital | Sauce Viejo  | ((( -60.773096 -31.707564, -60.777054 - 31.708148, -60.77712 -31.707676, -60.776731 - 31.707658, -60.776745 -31.70716, -60.776023 - 31.707212, -60.77601 -31.707096, -60.775662 - 31.707128, -60.775604 -31.706619, -60.771959 -   |



*[Firmas manuscritas]*



Congreso de la Nación

13-PE-22  
OD 304  
435

|      |             |          |            |            |  |
|------|-------------|----------|------------|------------|--|
|      |             |          |            |            | 31.706995,-60.77197 -31.707107,-60.773096 -<br>31.707564)),((-60.779063 -31.709152,-60.772948<br>-31.707902,-60.772392 -31.707678,-60.77211 -<br>31.707601,-60.771995 -31.707472,-60.771922 -<br>31.707097,-60.771333 -31.707158,-60.771199 -<br>31.707347,-60.772526 -31.708192,-60.772906 -<br>31.70832,-60.772973 -31.707995,-60.773309 -<br>31.708089,-60.773179 -31.708394,-60.776481 -<br>31.709341,-60.776867 -31.71005,-60.777253 -<br>31.710328,-60.777691 -31.710434,-60.777671 -<br>31.709868,-60.778763 -31.709602,-60.778994 -<br>31.70945,-60.779063 -31.709152)),((-60.777972<br>-31.711614,-60.77761 -31.711355,-60.777021 -<br>31.711664,-60.777043 -31.712119,-60.777369 -<br>31.712487,-60.778033 -31.712156,-60.777972 -<br>31.711614)))   |
| 3031 | Los Hornos  | Santa Fe | La Capital | Santo Tomé | (((-60.801758 -31.656779,-60.801965 -<br>31.657798,-60.800931 -31.657971,-60.800992 -<br>31.658493,-60.803113 -31.658176,-60.80304 -<br>31.657737,-60.803783 -31.657608,-60.804129 -<br>31.659287,-60.804563 -31.659689,-60.805186 -<br>31.662817,-60.8059 -31.66267,-60.806031 -<br>31.6626,-60.806066 -31.662521,-60.806842 -<br>31.662402,-60.805717 -31.657257,-60.806821 -<br>31.657078,-60.806558 -31.655646,-60.806481 -<br>31.655479,-60.80415 -31.655583,-60.804237 -<br>31.655988,-60.803385 -31.656082,-60.803283 -<br>31.655662,-60.802552 -31.655685,-60.802494 -<br>31.655384,-60.804157 -31.655349,-60.804062 -<br>31.654769,-60.797257 -31.654919,-60.794107 -<br>31.655214,-60.794195 -31.655431,-60.79417 -<br>31.655527,-60.794232 -31.655713,-60.797144 -<br>31.655632,-60.79764 -31.656936,-60.797847 -<br>31.656936,-60.797991 -31.656974,-60.79817 -<br>31.657083,-60.798251 -31.657179,-60.798343 -<br>31.657375,-60.798597 -31.65734,-60.798855 -<br>31.658372,-60.799211 -31.658315,-60.79889 -<br>31.656891,-60.798482 -31.656706,-60.798117 -<br>31.656607,-60.797832 -31.655617,-60.801496 -<br>31.65556,-60.801542 -31.655716,-60.801665 -<br>31.656324,-60.80065 -31.656478,-60.800573 -<br>31.656173,-60.799701 -31.656302,-60.79995 -<br>31.657147,-60.801758 -31.656779))) |
| 3032 | Playa Norte | Santa Fe | La Capital | Santa Fe   | (((-60.664819 -31.597335,-60.666111 -<br>31.597058,-60.666827 -31.596888,-60.666252 -<br>31.594476,-60.665768 -31.594579,-60.665469 -<br>31.593531,-60.664569 -31.593261,-60.663832 -<br>31.592864,-60.663126 -31.592992,-60.663329 -<br>31.593778,-60.663462 -31.594011,-60.663968 -<br>31.594624,-60.664141 -31.594888,-60.664239 -<br>31.595171,-60.664819 -31.597335)),((-60.66948<br>-31.595657,-60.669649 -31.596192,-60.670418 -<br>31.596033,-60.6704 -31.59597,-60.671381 -<br>31.59574,-60.671293 -31.595173,-60.670613 -<br>31.595233,-60.669892 -31.595559,-60.66948 -<br>31.595657)))   |
| 3033 | Loyola Sur  | Santa Fe | La Capital | Santa Fe   | (((-60.747174 -31.575888,-60.746782 -<br>31.575976,-60.747515 -31.578442,-60.747853 -<br>31.578372,-60.747174 -31.575888)),((-60.746483<br>-31.574967,-60.747523 -31.574735,-60.7474 -<br>31.574355,-60.748059 -31.574333,-60.748648 -<br>31.573929,-60.748855 -31.573661,-60.749643 -<br>31.573313,-60.749732 -31.572778,-60.747691 -   |



*[Firmas manuscritas]*



Congreso de la Nación

13-PE-22

OD 304

436

|      |                    |          |            |          |   |
|------|--------------------|----------|------------|----------|---|
|      |                    |          |            |          | 31.571552,-60.744281 -31.57359,-60.743719 -<br>31.573748,-60.743876 -31.5743,-60.745928 -<br>31.573099,-60.746483 -31.574967)))   |
| 3034 | La Tablada Vieja   | Santa Fe | La Capital | Santa Fe | (((-60.761969 -31.561587,-60.759494 -<br>31.562169,-60.759639 -31.562643,-60.762252 -<br>31.562104,-60.76277 -31.562319,-60.765759 -<br>31.561054,-60.766864 -31.561105,-60.767401 -<br>31.560441,-60.768001 -31.557362,-60.765431 -<br>31.55324,-60.759919 -31.554531,-60.761513 -<br>31.560139,-60.762511 -31.559545,-60.762563 -<br>31.558177,-60.764027 -31.558028,-60.764066 -<br>31.560729,-60.763031 -31.560831,-60.762497 -<br>31.56098,-60.761969 -31.561587)))  |
| 3035 | San Pantaleón      | Santa Fe | La Capital | Santa Fe | (((-60.720894 -31.617725,-60.722469 -<br>31.617452,-60.722173 -31.616248,-60.721875 -<br>31.616062,-60.721804 -31.616065,-60.7212 -<br>31.614247,-60.720991 -31.614271,-60.720651 -<br>31.613315,-60.720886 -31.612811,-60.720778 -<br>31.612208,-60.721179 -31.610572,-60.719727 -<br>31.610296,-60.719213 -31.612346,-60.719151 -<br>31.612348,-60.719139 -31.612539,-60.719671 -<br>31.612505,-60.719763 -31.613077,-60.719435 -<br>31.613176,-60.719754 -31.614288,-60.720031 -<br>31.614511,-60.720894 -31.617725)))   |
| 3036 | Cabañas Leiva Sf   | Santa Fe | La Capital | Santa Fe | (((-60.723827 -31.569608,-60.724969 -<br>31.569386,-60.725444 -31.569266,-60.725303 -<br>31.5687,-60.724922 -31.568753,-60.724559 -<br>31.569,-60.724172 -31.569219,-60.723813 -<br>31.569421,-60.723827 -31.569608)))  |
| 3037 | Santa Rosa de Lima | Santa Fe | La Capital | Santa Fe | (((-60.734439 -31.637865,-60.728548 -<br>31.63951,-60.729497 -31.642042,-60.729295 -<br>31.642101,-60.729794 -31.643427,-60.730503 -<br>31.643239,-60.730893 -31.644399,-60.730602 -<br>31.644487,-60.731321 -31.646666,-60.733057 -<br>31.646188,-60.732777 -31.645407,-60.734036 -<br>31.645085,-60.734251 -31.645859,-60.734296 -<br>31.645847,-60.735046 -31.645762,-60.736088 -<br>31.645983,-60.736136 -31.645841,-60.735383 -<br>31.645546,-60.735275 -31.645121,-60.735578 -<br>31.645049,-60.735806 -31.644937,-60.735899 -<br>31.644767,-60.735837 -31.644481,-60.736077 -<br>31.644215,-60.73635 -31.644112,-60.736526 -<br>31.644137,-60.737033 -31.643994,-60.737171 -<br>31.644394,-60.737733 -31.644272,-60.737564 -<br>31.643782,-60.737961 -31.642487,-60.739777 -<br>31.641956,-60.740056 -31.642657,-60.739306 -<br>31.642868,-60.73947 -31.643297,-60.739839 -<br>31.643123,-60.740763 -31.643021,-60.739763 -<br>31.641005,-60.738539 -31.63993,-60.735456 -<br>31.640659,-60.734439 -31.637865))) |
| 3038 | Villa Hipódromo    | Santa Fe | La Capital | Santa Fe | (((-60.718679 -31.603097,-60.719084 -<br>31.604724,-60.717753 -31.60497,-60.717935 -<br>31.605914,-60.718462 -31.605883,-60.718403 -<br>31.606366,-60.718513 -31.606368,-60.718827 -<br>31.6064,-60.719113 -31.606378,-60.719359 -<br>31.606442,-60.718351 -31.608256,-60.718254 -<br>31.608583,-60.715986 -31.608573,-60.715707 -<br>31.607629,-60.714364 -31.607922,-60.713971 -<br>31.606509,-60.714065 -31.606505,-60.714108 -  |



*[Firma manuscrita]*



Congreso de la Nación

13-PE-22  
OD 304  
437

|      |                         |          |            |          |   |
|------|-------------------------|----------|------------|----------|---|
|      |                         |          |            |          | 31.605478,-60.713742 -31.604175,-60.718679 -31.603097)))  |
| 3039 | Villa Elsa              | Santa Fe | La Capital | Santa Fe | (((-60.699841 -31.595047,-60.699115 -31.592765,-60.69526 -31.593698,-60.695819 -31.595522,-60.697273 -31.59519,-60.697388 -31.595617,-60.699841 -31.595047)))   |
| 3040 | La Vuelta del Paraguayo | Santa Fe | La Capital | Santa Fe | ((((-60.675817 -31.643567,-60.675584 -31.643523,-60.675399 -31.64351,-60.675413 -31.643895,-60.675264 -31.643977,-60.675258 -31.644112,-60.674617 -31.644466,-60.674819 -31.644786,-60.674392 -31.645048,-60.674569 -31.64527,-60.675034 -31.645351,-60.676488 -31.644377,-60.676568 -31.643701,-60.677319 -31.643738,-60.677244 -31.644033,-60.677582 -31.644074,-60.677674 -31.643693,-60.677527 -31.643669,-60.677536 -31.643172,-60.676727 -31.643228,-60.675817 -31.643277,-60.675817 -31.643567)),((-60.67383 -31.643595,-60.673812 -31.643332,-60.673298 -31.643277,-60.668541 -31.643255,-60.66563 -31.643268,-60.664582 -31.643568,-60.663969 -31.643657,-60.663219 -31.643988,-60.663365 -31.644195,-60.664609 -31.644158,-60.664816 -31.644039,-60.665161 -31.643722,-60.666471 -31.643706,-60.666842 -31.644072,-60.667287 -31.6441,-60.667563 -31.645019,-60.668729 -31.646108,-60.668965 -31.645956,-60.668882 -31.645805,-60.668889 -31.64518,-60.66986 -31.644487,-60.670888 -31.644354,-60.671658 -31.643931,-60.67337 -31.64362,-60.67383 -31.643595))) |
| 3041 | Loyola                  | Santa Fe | La Capital | Santa Fe | (((-60.737812 -31.577957,-60.739839 -31.576767,-60.740996 -31.576094,-60.741278 -31.577005,-60.742925 -31.576662,-60.742661 -31.575778,-60.741968 -31.575907,-60.741875 -31.575551,-60.743813 -31.574321,-60.743703 -31.573936,-60.741683 -31.575164,-60.739817 -31.576318,-60.737631 -31.577665,-60.737812 -31.577957)))   |
| 3042 | Circunvalación          | La Rioja | Capital    | La Rioja | (((-66.879417 -29.443876,-66.878986 -29.443665,-66.877969 -29.445674,-66.877263 -29.447384,-66.877724 -29.447396,-66.877961 -29.446834,-66.878727 -29.445822,-66.879417 -29.443876)))   |
| 3043 | Emeli Bestani           | La Rioja | Capital    | La Rioja | (((-66.886398 -29.452079,-66.885138 -29.45146,-66.884379 -29.452648,-66.885109 -29.452981,-66.885708 -29.453223,-66.886398 -29.452079)))  |
| 3044 | Susana Quintela         | La Rioja | Capital    | La Rioja | (((-66.880831 -29.436954,-66.879308 -29.437338,-66.879513 -29.439426,-66.87782 -29.439343,-66.878442 -29.440263,-66.879667 -29.44163,-66.881991 -29.43971,-66.880831 -29.436954)))  |
| 3045 | La Banderita            | La Rioja | Capital    | La Rioja | (((-66.843177 -29.444741,-66.843234 -29.443964,-66.843197 -29.443964,-66.843216 -29.443627,-66.842881 -29.44362,-66.842804 -  |



*[Firmas manuscritas]*



Congreso de la Nación

13-PE-22  
OD 304  
438

|      |                    |          |         |          |   |
|------|--------------------|----------|---------|----------|---|
|      |                    |          |         |          | 29.444409,-66.841941 -29.444357,-66.841953 -<br>29.444225,-66.841922 -29.444158,-66.841215 -<br>29.444118,-66.841059 -29.44417,-66.840391 -<br>29.444093,-66.840385 -29.443948,-66.840351 -<br>29.44377,-66.840122 -29.443748,-66.840151 -<br>29.443663,-66.840389 -29.443404,-66.840835 -<br>29.44279,-66.841891 -29.440839,-66.842135 -<br>29.440322,-66.842645 -29.44051,-66.842278 -<br>29.44134,-66.842243 -29.441583,-66.842284 -<br>29.442371,-66.842247 -29.442508,-66.842261 -<br>29.442695,-66.842305 -29.442836,-66.843699 -<br>29.442965,-66.84362 -29.444767,-66.843177 -<br>29.444741)))  |
| 3046 | Loteo San Andrés   | La Rioja | Capital | La Rioja | (((-66.852686 -29.459133,-66.852614 -<br>29.458641,-66.840547 -29.45903,-66.840589 -<br>29.4594,-66.852686 -29.459133)))  |
| 3047 | Florentino Cáceres | La Rioja | Capital | La Rioja | (((-66.848328 -29.44741,-66.848409 -<br>29.446644,-66.847589 -29.446621,-66.847557 -<br>29.447391,-66.848328 -29.44741)))   |
| 3048 | Futuro             | La Rioja | Capital | La Rioja | (((-66.827729 -29.378041,-66.827258 -<br>29.37833,-66.828247 -29.379887,-66.828525 -<br>29.379911,-66.832325 -29.385867,-66.832752 -<br>29.385641,-66.830822 -29.382314,-66.827729 -<br>29.378041)))  |
| 3049 | Bomba del Agua     | La Rioja | Capital | La Rioja | (((-66.799843 -29.402657,-66.799277 -<br>29.403695,-66.798316 -29.403746,-66.798255 -<br>29.403802,-66.798316 -29.404044,-66.799509 -<br>29.404262,-66.800061 -29.402705,-66.799843 -<br>29.402657)))   |
| 3050 | Francisco I y II   | La Rioja | Capital | La Rioja | (((-66.785522 -29.403267,-66.785222 -<br>29.405214,-66.778987 -29.404449,-66.778758 -<br>29.404012,-66.778773 -29.403917,-66.77987 -<br>29.402344,-66.781189 -29.40252,-66.781347 -<br>29.401635,-66.781667 -29.399811,-66.783874 -<br>29.400124,-66.785453 -29.397784,-66.792196 -<br>29.402165,-66.79229 -29.40235,-66.792398 -<br>29.40251,-66.792493 -29.402579,-66.793085 -<br>29.402742,-66.793564 -29.402799,-66.79358 -<br>29.403202,-66.793615 -29.403339,-66.793671 -<br>29.40365,-66.793623 -29.404299,-66.785522 -<br>29.403267),(66.783808 -29.403669,-66.783714 -<br>29.404311,-66.78106 -29.403943,-66.781155 -<br>29.40332,-66.783808 -29.403669))) |
| 3051 | Autódromo Norte    | La Rioja | Capital | La Rioja | (((-66.888187 -29.4037,-66.887024 -29.403239,-<br>66.886412 -29.402318,-66.885086 -29.401179,-<br>66.88438 -29.401733,-66.884128 -29.401475,-<br>66.883577 -29.40162,-66.883115 -29.401764,-<br>66.883081 -29.401051,-66.88254 -29.401043,-<br>66.881842 -29.40124,-66.881712 -29.40162,-<br>66.881764 -29.402523,-66.882697 -29.402303,-<br>66.883461 -29.402222,-66.883931 -29.402989,-<br>66.883872 -29.403056,-66.883851 -29.403178,-<br>66.883831 -29.403437,-66.883858 -29.403849,-<br>66.886005 -29.404254,-66.888351 -29.404543,-<br>66.889188 -29.404353,-66.889193 -29.404082,-<br>66.889047 -29.403745,-66.888187 -29.4037)))                            |



*[Firma manuscrita]*



Congreso de la Nación

13-PE-22  
OD 304  
439

|      |                          |          |         |          |   |
|------|--------------------------|----------|---------|----------|---|
| 3052 | Joya del Velazco         | La Rioja | Capital | La Rioja | (((-66.901981 -29.39559,-66.90207 -29.395385,-66.901979 -29.3952,-66.901587 -29.394926,-66.900939 -29.395009,-66.900755 -29.395198,-66.900445 -29.39554,-66.900608 -29.395633,-66.900635 -29.39565,-66.901172 -29.395834,-66.90123 -29.395855,-66.901501 -29.39594,-66.901981 -29.39559)))  |
| 3053 | Virgen de Los Cerros II  | La Rioja | Capital | La Rioja | (((-66.862205 -29.378408,-66.861864 -29.377941,-66.86149 -29.378149,-66.861689 -29.378672,-66.862205 -29.378408)))  |
| 3054 | Mauro Peña               | La Rioja | Capital | La Rioja | (((-66.833285 -29.453703,-66.831488 -29.454615,-66.831295 -29.454172,-66.831333 -29.453976,-66.831215 -29.453537,-66.832318 -29.45284,-66.83476 -29.447888,-66.835821 -29.447627,-66.835764 -29.448856,-66.833539 -29.453395,-66.833285 -29.453703)))   |
| 3055 | La Rodadera              | La Rioja | Capital | La Rioja | (((-66.872148 -29.40158,-66.872173 -29.401076,-66.87214 -29.400727,-66.871365 -29.400949,-66.870939 -29.401085,-66.87059 -29.400886,-66.870184 -29.400734,-66.869825 -29.400684,-66.86981 -29.400766,-66.86989 -29.400942,-66.869974 -29.401097,-66.870152 -29.401311,-66.870502 -29.401516,-66.870742 -29.401577,-66.870902 -29.401651,-66.871532 -29.401656,-66.872168 -29.401825,-66.872148 -29.40158))) |
| 3056 | Acceso A Curuzú La Novia | Formosa  | Formosa | Formosa  | (((-58.215718 -26.21748,-58.213032 -26.217081,-58.212807 -26.217507,-58.213911 -26.217884,-58.213268 -26.218925,-58.212426 -26.218425,-58.21191 -26.218202,-58.211157 -26.218166,-58.210982 -26.218694,-58.211779 -26.218661,-58.212575 -26.219125,-58.21354 -26.220128,-58.214347 -26.219953,-58.21469 -26.220022,-58.215718 -26.21748)))  |
| 3057 | Laura Vicuña             | Formosa  | Formosa | Formosa  | (((-58.218916 -26.209577,-58.220841 -26.205111,-58.222803 -26.203433,-58.221205 -26.202973,-58.218999 -26.203189,-58.218888 -26.204343,-58.218106 -26.205912,-58.218457 -26.207649,-58.217725 -26.209195,-58.218916 -26.209577)))   |
| 3058 | Sagrado Corazón          | Formosa  | Formosa | Formosa  | (((-58.23346 -26.203224,-58.233078 -26.204147,-58.234624 -26.204716,-58.235511 -26.204996,-58.235572 -26.204878,-58.235792 -26.204396,-58.235545 -26.204301,-58.235711 -26.203901,-58.235077 -26.203704,-58.234517 -26.203509,-58.234085 -26.203383,-58.23346 -26.203224)))   |
| 3059 | Virgen de Pompeya        | Formosa  | Formosa | Formosa  | (((-58.267753 -26.276955,-58.267494 -26.277759,-58.269314 -26.278444,-58.268912 -26.279465,-58.271532 -26.280281,-58.271602 -26.280113,-58.274892 -26.280981,-58.275498 -26.279543,-58.277825 -26.280176,-58.278609 -26.279277,-58.27459 -26.274673,-58.273336 -26.275206,-58.272109 -26.275817,-58.267753 -26.276955)))  |



*[Firmas manuscritas]*



Congreso de la Nación

13-PE-22  
OD 304  
440

|      |                       |         |         |         |  |
|------|-----------------------|---------|---------|---------|--|
| 3060 | Acceso Tres Marias    | Formosa | Formosa | Formosa | ((( -58.255394 -26.278179, -58.253556 -26.279599, -58.258512 -26.281214, -58.25897 -26.28133, -58.259432 -26.281383, -58.259756 -26.280442, -58.256534 -26.278474, -58.256934 -26.277729, -58.256613 -26.277585, -58.256376 -26.278101, -58.255533 -26.27782, -58.255394 -26.278179)))   |
| 3061 | Carlitos Menem Junior | Formosa | Formosa | Formosa | ((( -58.267901 -26.276891, -58.272224 -26.275756, -58.270066 -26.273426, -58.268967 -26.274203, -58.268222 -26.273286, -58.267544 -26.273559, -58.267274 -26.274216, -58.267306 -26.27427, -58.267443 -26.27448, -58.267447 -26.27447, -58.268625 -26.27485, -58.267901 -26.276891)))  |
| 3062 | Santa Isabel          | Formosa | Formosa | Formosa | ((( -58.281589 -26.269631, -58.280504 -26.269292, -58.279481 -26.271677, -58.277673 -26.271067, -58.277183 -26.270911, -58.27691 -26.271701, -58.275736 -26.271249, -58.274176 -26.273214, -58.276519 -26.275618, -58.277003 -26.274646, -58.278861 -26.276484, -58.280879 -26.271467, -58.281589 -26.269631)))  |
| 3063 | Puente San Hilario    | Formosa | Formosa | Formosa | ((( -58.270891 -26.269482, -58.271491 -26.268248, -58.271004 -26.26808, -58.270497 -26.269014, -58.270891 -26.269482)))  |
| 3064 | Villa del Carmen 1    | Formosa | Formosa | Formosa | ((( -58.252895 -26.259702, -58.25403 -26.260034, -58.25762 -26.261173, -58.25792 -26.261578, -58.261597 -26.259622, -58.265476 -26.263869, -58.264782 -26.264334, -58.264363 -26.264537, -58.263694 -26.265199, -58.262817 -26.265341, -58.262372 -26.265565, -58.26263 -26.265878, -58.263383 -26.266475, -58.264024 -26.266495, -58.264801 -26.266465, -58.265278 -26.266524, -58.26477 -26.267211, -58.263367 -26.267264, -58.262221 -26.266734, -58.260769 -26.267681, -58.259982 -26.266806, -58.2597 -26.267573, -58.26023 -26.268566, -58.26097 -26.268792, -58.262155 -26.268506, -58.263173 -26.269184, -58.26228 -26.269848, -58.261283 -26.270662, -58.25839 -26.2714, -58.256683 -26.271122, -58.257006 -26.270333, -58.256058 -26.26926, -58.254717 -26.269823, -58.253196 -26.269463, -58.25266 -26.268942, -58.252362 -26.267751, -58.252589 -26.267294, -58.252683 -26.266706, -58.250436 -26.265854, -58.252895 -26.259702))) |
| 3065 | Villa del Carmen 2    | Formosa | Formosa | Formosa | ((( -58.262595 -26.251797, -58.261062 -26.252585, -58.261643 -26.253372, -58.261968 -26.253247, -58.262093 -26.25284, -58.262197 -26.252519, -58.262592 -26.252246, -58.262753 -26.252068, -58.262595 -26.251797)))  |
| 3066 | Lote Rural 222        | Formosa | Formosa | Formosa | ((( -58.287436 -26.222139, -58.285574 -26.221532, -58.284899 -26.223015, -58.286823 -26.22366, -58.287436 -26.222139)))  |
| 3067 | El Quebrachito        | Formosa | Formosa | Formosa | ((( -58.225523 -26.192255, -58.223447 -26.197451, -58.22399 -26.197605, -58.224164 -   |



*[Firmas manuscritas]*





Congreso de la Nación

13-PE-22  
OD 304  
441

|      |                                |         |         |         |   |
|------|--------------------------------|---------|---------|---------|---|
|      |                                |         |         |         | 26.197009,-58.225299 -26.197307,-58.225457 -<br>26.196976,-58.226524 -26.197314,-58.226765 -<br>26.196758,-58.226961 -26.196826,-58.227123 -<br>26.196322,-58.227177 -26.195861,-58.227029 -<br>26.195488,-58.227026 -26.195191,-58.22718 -<br>26.194831,-58.227619 -26.194621,-58.227888 -<br>26.194597,-58.228853 -26.195152,-58.229146 -<br>26.194933,-58.229276 -26.194447,-58.229484 -<br>26.194486,-58.229545 -26.194284,-58.23033 -<br>26.194465,-58.230456 -26.194176,-58.230607 -<br>26.1939,-58.230267 -26.193809,-58.228767 -<br>26.193306,-58.227635 -26.192955,-58.225523 -<br>26.192255)))  |
| 3068 | Sagrado<br>Corazón de<br>María | Formosa | Formosa | Formosa | (((-58.233277 -26.194741,-58.232356 -<br>26.197002,-58.233327 -26.197328,-58.232862 -<br>26.198378,-58.23394 -26.198693,-58.232686 -<br>26.201812,-58.230389 -26.2011,-58.229552 -<br>26.203199,-58.228438 -26.202849,-58.228753 -<br>26.202022,-58.228137 -26.201847,-58.22783 -<br>26.202636,-58.224304 -26.201511,-58.22324 -<br>26.201171,-58.221835 -26.200576,-58.222143 -<br>26.199977,-58.223147 -26.199186,-58.22431 -<br>26.198397,-58.226867 -26.197245,-58.2271 -<br>26.196541,-58.227266 -26.196091,-58.227244 -<br>26.195611,-58.22738 -26.195178,-58.227583 -<br>26.194928,-58.228673 -26.195207,-58.229654 -<br>26.195155,-58.230201 -26.195114,-58.230963 -<br>26.194984,-58.231055 -26.195029,-58.231139 -<br>26.195065,-58.231272 -26.195017,-58.231312 -<br>26.194924,-58.231445 -26.194832,-58.231507 -<br>26.19481,-58.231718 -26.194643,-58.232052 -<br>26.19435,-58.233277 -26.194741)))  |
| 3069 | Doce de<br>Octubre             | Formosa | Formosa | Formosa | (((-58.238786 -26.186724,-58.231368 -<br>26.184121,-58.227635 -26.192955,-58.228767 -<br>26.193306,-58.229152 -26.192419,-58.229903 -<br>26.192642,-58.229729 -26.193135,-58.230468 -<br>26.193356,-58.230267 -26.193809,-58.23114 -<br>26.194043,-58.231554 -26.193196,-58.232599 -<br>26.193519,-58.232948 -26.193358,-58.233253 -<br>26.193249,-58.233251 -26.193062,-58.233087 -<br>26.192991,-58.232942 -26.19297,-58.232638 -<br>26.192767,-58.232427 -26.192416,-58.230304 -<br>26.19172,-58.230411 -26.191361,-58.229968 -<br>26.191175,-58.229999 -26.191065,-58.230448 -<br>26.191234,-58.230615 -26.190908,-58.233177 -<br>26.191724,-58.232854 -26.192565,-58.232876 -<br>26.192569,-58.233131 -26.192648,-58.233346 -<br>26.192702,-58.233536 -26.192771,-58.233832 -<br>26.192878,-58.23408 -26.192997,-58.234486 -<br>26.19312,-58.235929 -26.193585,-58.236232 -<br>26.192698,-58.233879 -26.191974,-58.234067 -<br>26.191361,-58.234625 -26.190803,-58.235026 -<br>26.190261,-58.235257 -26.189672,-58.2356 -<br>26.189665,-58.237251 -26.190302,-58.238182 -<br>26.18824,-58.238786 -26.186724))) |
| 3070 | Lote Rural 148                 | Formosa | Formosa | Formosa | (((-58.246822 -26.196354,-58.247593 -<br>26.194747,-58.246291 -26.194329,-58.245733 -<br>26.195886,-58.246822 -26.196354)))   |
| 3071 | Villa Lourdes                  | Formosa | Formosa | Formosa | (((-58.193115 -26.164751,-58.193143 -<br>26.164593,-58.193271 -26.164508,-58.193233 -<br>26.164318,-58.192292 -26.164493,-58.192119 -   |



*[Firmas manuscritas]*



Congreso de la Nación

13-PE-22

OD 304

442

|      |                  |         |         |         |  |
|------|------------------|---------|---------|---------|--|
|      |                  |         |         |         | 26.16449,-58.192014 -26.164669,-58.191352 -<br>26.164521,-58.191284 -26.164727,-58.190429 -<br>26.164881,-58.190336 -26.165005,-58.190209 -<br>26.165029,-58.189634 -26.165061,-58.188949 -<br>26.165243,-58.188798 -26.165617,-58.188991 -<br>26.165697,-58.189192 -26.165697,-58.189258 -<br>26.16558,-58.189414 -26.165548,-58.189567 -<br>26.165597,-58.189649 -26.165458,-58.190114 -<br>26.165567,-58.189922 -26.166048,-58.190097 -<br>26.166124,-58.190245 -26.166087,-58.190361 -<br>26.166107,-58.190397 -26.166074,-58.191032 -<br>26.16625,-58.191315 -26.165646,-58.19153 -<br>26.165134,-58.193115 -26.164751))) |
| 3072 | San Martín       | Formosa | Formosa | Formosa | (((-58.166179 -26.174223,-58.16608 -<br>26.174302,-58.165692 -26.174811,-58.165587 -<br>26.175366,-58.166513 -26.175621,-58.166879 -<br>26.174724,-58.16646 -26.174608,-58.166345 -<br>26.174271,-58.166179 -26.174223)))  |
| 3073 | El Quebranto     | Formosa | Formosa | Formosa | (((-58.146401 -26.141416,-58.14443 -<br>26.146323,-58.145275 -26.146565,-58.145892 -<br>26.145122,-58.146623 -26.145311,-58.147861 -<br>26.14185,-58.146401 -26.141416)))  |
| 3074 | Eva Perón        | Formosa | Formosa | Formosa | (((-58.157086 -26.145705,-58.152327 -<br>26.144178,-58.15174 -26.145472,-58.151008 -<br>26.145297,-58.150494 -26.146545,-58.150496 -<br>26.146656,-58.149933 -26.14811,-58.154764 -<br>26.149637,-58.15534 -26.148207,-58.156022 -<br>26.148456,-58.157086 -26.145705)))   |
| 3076 | Simon Bolívar    | Formosa | Formosa | Formosa | (((-58.161987 -26.13233,-58.161896 -<br>26.132256,-58.155404 -26.130078,-58.152465 -<br>26.12933,-58.14927 -26.138085,-58.158511 -<br>26.141075,-58.161987 -26.13233)))  |
| 3077 | Lote Rural 3 Bis | Formosa | Formosa | Formosa | (((-58.147568 -26.157603,-58.148528 -<br>26.155141,-58.148422 -26.155057,-58.147246 -<br>26.154671,-58.146767 -26.154519,-58.146186 -<br>26.154354,-58.14597 -26.154881,-58.145438 -<br>26.154713,-58.145661 -26.154159,-58.143825 -<br>26.153518,-58.143434 -26.154477,-58.14347 -<br>26.154774,-58.143588 -26.155001,-58.144245 -<br>26.155346,-58.145006 -26.155753,-58.14568 -<br>26.156178,-58.147568 -26.157603)))   |
| 3078 | La Delicia       | Formosa | Formosa | Formosa | (((-58.169897 -26.169994,-58.169473 -<br>26.171022,-58.169299 -26.170954,-58.169155 -<br>26.170812,-58.169099 -26.170745,-58.169038 -<br>26.17072,-58.168154 -26.171834,-58.168021 -<br>26.171624,-58.167756 -26.171559,-58.167107 -<br>26.173151,-58.167015 -26.173076,-58.166865 -<br>26.172866,-58.166768 -26.171346,-58.166649 -<br>26.169656,-58.167135 -26.169579,-58.167365 -<br>26.16971,-58.168016 -26.169623,-58.170206 -<br>26.169221,-58.169897 -26.169994)))  |
| 3079 | La Floresta      | Formosa | Formosa | Formosa | (((-58.176233 -26.154539,-58.17798 -<br>26.155102,-58.178369 -26.154186,-58.179479 -<br>26.154576,-58.179879 -26.153693,-58.180959 -<br>26.154056,-58.181317 -26.153219,-58.182333 -   |



*[Firmas manuscritas]*



Congreso de la Nación

13-PE-22

OD 304

443

|      |                   |         |         |         |   |
|------|-------------------|---------|---------|---------|---|
|      |                   |         |         |         | 26.153535,-58.183264 -26.15121,-58.181846 -<br>26.150899,-58.180969 -26.150888,-58.180568 -<br>26.150747,-58.179901 -26.151275,-58.179767 -<br>26.15186,-58.179963 -26.152137,-58.18058 -<br>26.152538,-58.180217 -26.153094,-58.179859 -<br>26.153644,-58.177804 -26.153022,-58.176233 -<br>26.154539)))   |
| 3080 | Laguna Siam       | Formosa | Formosa | Formosa | (((58.197101 -26.203522,-58.197608 -<br>26.202296,-58.196484 -26.201935,-58.196362 -<br>26.202318,-58.196197 -26.202492,-58.195979 -<br>26.203022,-58.196259 -26.203106,-58.196393 -<br>26.203262,-58.197101 -26.203522)))  |
| 3081 | La Palomita       | Formosa | Formosa | Formosa | (((58.216032 -26.207354,-58.215953 -<br>26.207312,-58.215574 -26.208182,-58.215131 -<br>26.208182,-58.214915 -26.208799,-58.214368 -<br>26.210104,-58.214687 -26.211344,-58.215012 -<br>26.211856,-58.215243 -26.211913,-58.216022 -<br>26.211006,-58.216033 -26.209732,-58.216096 -<br>26.208478,-58.216032 -26.207354)))  |
| 3082 | San Juan Bautista | Formosa | Formosa | Formosa | (((58.214579 -26.207855,-58.215427 -<br>26.208124,-58.215859 -26.207086,-58.216847 -<br>26.20741,-58.218309 -26.204409,-58.216965 -<br>26.204025,-58.216885 -26.20385,-58.216737 -<br>26.203614,-58.217392 -26.202657,-58.216704 -<br>26.202397,-58.217304 -26.201796,-58.217787 -<br>26.20122,-58.218427 -26.201506,-58.218897 -<br>26.201952,-58.219072 -26.202082,-58.219361 -<br>26.202124,-58.219598 -26.202094,-58.219867 -<br>26.201956,-58.220044 -26.201776,-58.220196 -<br>26.201512,-58.21738 -26.20055,-58.216955 -<br>26.200387,-58.216838 -26.200604,-58.216236 -<br>26.20105,-58.215958 -26.201622,-58.215927 -<br>26.201855,-58.215691 -26.202485,-58.215185 -<br>26.203296,-58.214752 -26.20433,-58.215467 -<br>26.204582,-58.214687 -26.206598,-58.214609 -<br>26.206795,-58.214513 -26.207028,-58.214233 -<br>26.207732,-58.214579 -26.207855))) |
| 3083 | San José Obrero   | Formosa | Formosa | Formosa | (((58.167712 -26.195515,-58.166717 -<br>26.197967,-58.167163 -26.19812,-58.167265 -<br>26.197814,-58.168834 -26.198342,-58.16898 -<br>26.19801,-58.16917 -26.19807,-58.169615 -<br>26.196832,-58.168528 -26.195623,-58.168352 -<br>26.195559,-58.168299 -26.195695,-58.167712 -<br>26.195515)),((-58.168478 -26.199937,-58.168208 -<br>26.199794,-58.167987 -26.199674,-58.165446 -<br>26.198878,-58.16528 -26.199301,-58.165189 -<br>26.199271,-58.165074 -26.199619,-58.164865 -<br>26.199567,-58.164752 -26.199905,-58.164983 -<br>26.199983,-58.164923 -26.200175,-58.165425 -<br>26.200344,-58.165243 -26.200833,-58.165537 -<br>26.200908,-58.165958 -26.200045,-58.167807 -<br>26.200603,-58.167956 -26.20061,-58.168053 -<br>26.200558,-58.168396 -26.200112,-58.168478 -<br>26.199937)))   |
| 3084 | Medalla Milagrosa | Formosa | Formosa | Formosa | (((58.170479 -26.195014,-58.170006 -<br>26.196041,-58.171133 -26.197025,-58.171216 -<br>26.196506,-58.172142 -26.197036,-58.172052 -<br>26.197571,-58.172649 -26.198203,-58.173045 -<br>26.197859,-58.173984 -26.197887,-58.174277 -  |



*[Firmas manuscritas]*



Congreso de la Nación

13-PE-22

OD 304

444

|      |                |         |         |         |  |
|------|----------------|---------|---------|---------|--|
|      |                |         |         |         | 26.197623,-58.172625 -26.196978,-58.172589 -<br>26.196369,-58.170806 -26.195744,-58.171038 -<br>26.195215,-58.170479 -26.195014)))   |
| 3085 | Santa Rosa     | Formosa | Formosa | Formosa | ((( -58.179957 -26.201302,-58.18097 -<br>26.201147,-58.181443 -26.201264,-58.181809 -<br>26.200531,-58.182045 -26.200563,-58.182352 -<br>26.20023,-58.181554 -26.199977,-58.181229 -<br>26.20083,-58.180314 -26.200514,-58.180457 -<br>26.199996,-58.180732 -26.19919,-58.179505 -<br>26.198788,-58.178807 -26.200646,-58.17873 -<br>26.200972,-58.178576 -26.20141,-58.178541 -<br>26.201547,-58.179253 -26.201756,-58.179571 -<br>26.201246,-58.179673 -26.20118,-58.179957 -<br>26.201302)))  |
| 3086 | Villa Hermosa  | Formosa | Formosa | Formosa | ((( -58.177775 -26.199471,-58.177744 -<br>26.199616,-58.177602 -26.19963,-58.175466 -<br>26.198911,-58.175257 -26.199252,-58.175077 -<br>26.199881,-58.175019 -26.200514,-58.175562 -<br>26.20075,-58.176174 -26.20102,-58.17669 -<br>26.201229,-58.177794 -26.201441,-58.178411 -<br>26.201541,-58.178476 -26.201427,-58.178645 -<br>26.200994,-58.178771 -26.200593,-58.179242 -<br>26.199268,-58.178981 -26.199197,-58.178201 -<br>26.201165,-58.175329 -26.200392,-58.175554 -<br>26.199703,-58.175913 -26.199806,-58.176403 -<br>26.199864,-58.176678 -26.199855,-58.176877 -<br>26.199853,-58.177371 -26.199959,-58.177704 -<br>26.200008,-58.17793 -26.200031,-58.17807 -<br>26.199557,-58.177775 -26.199471))) |
| 3088 | El Palomar     | Formosa | Formosa | Formosa | ((( -58.156121 -26.155891,-58.157024 -<br>26.153992,-58.157602 -26.153791,-58.158577 -<br>26.154505,-58.159447 -26.154497,-58.159652 -<br>26.154346,-58.159832 -26.153505,-58.160147 -<br>26.153259,-58.161331 -26.153324,-58.161749 -<br>26.152232,-58.156338 -26.150493,-58.155622 -<br>26.152127,-58.155227 -26.152962,-58.155054 -<br>26.153351,-58.15469 -26.154209,-58.154348 -<br>26.154112,-58.154168 -26.154654,-58.15487 -<br>26.154861,-58.154705 -26.155327,-58.15522 -<br>26.15543,-58.156121 -26.155891)))   |
| 3089 | El Porvenir    | Formosa | Formosa | Formosa | ((( -58.173018 -26.144705,-58.174111 -<br>26.145039,-58.174188 -26.144985,-58.174433 -<br>26.144407,-58.173241 -26.144076,-58.173018 -<br>26.144705)))   |
| 3090 | Barrio Fachini | Formosa | Formosa | Formosa | ((( -58.193858 -26.158021,-58.195602 -<br>26.158777,-58.196065 -26.157805,-58.195958 -<br>26.157536,-58.196152 -26.15732,-58.19627 -<br>26.157153,-58.196165 -26.156977,-58.196021 -<br>26.156873,-58.195876 -26.156831,-58.195684 -<br>26.156796,-58.195509 -26.156718,-58.195671 -<br>26.156503,-58.195685 -26.156212,-58.19573 -<br>26.15584,-58.195612 -26.155697,-58.195117 -<br>26.155606,-58.19485 -26.155626,-58.194561 -<br>26.155899,-58.194361 -26.156452,-58.193858 -<br>26.158021)))  |
| 3091 | San Juan I     | Formosa | Formosa | Formosa | ((( -58.199561 -26.16297,-58.20264 -26.162256,-<br>58.203216 -26.161546,-58.202793 -26.161084,-  |



*[Firma manuscrita]*



Congreso de la Nación

13-PE-22

OD 304

445

|      |                      |         |                            |                         |  |
|------|----------------------|---------|----------------------------|-------------------------|--|
|      |                      |         |                            |                         | 58.203756 -26.160394,-58.203585 -26.160054,-<br>58.203572 -26.159941,-58.203576 -26.159843,-<br>58.203685 -26.159784,-58.203841 -26.159701,-<br>58.203942 -26.159602,-58.20394 -26.159532,-<br>58.203952 -26.159406,-58.203934 -26.159306,-<br>58.203819 -26.159265,-58.203761 -26.159253,-<br>58.20302 -26.159763,-58.2025 -26.159133,-<br>58.201556 -26.1598,-58.200444 -26.158629,-<br>58.199622 -26.159438,-58.199303 -26.159165,-<br>58.198664 -26.158711,-58.197953 -26.158292,-<br>58.19637 -26.157402,-58.196152 -26.15732,-<br>58.195958 -26.157536,-58.196065 -26.157805,-<br>58.195602 -26.158777,-58.194816 -26.160518,-<br>58.195414 -26.160816,-58.195796 -26.160291,-<br>58.196461 -26.160662,-58.197121 -26.161132,-<br>58.197545 -26.161358,-58.197914 -26.161658,-<br>58.197987 -26.161634,-58.198188 -26.16184,-<br>58.198436 -26.161675,-58.198752 -26.161993,-<br>58.19874 -26.162088,-58.199561 -26.16297))) |
| 3092 | San Antonio 2        | Formosa | Formosa                    | Formosa                 | (((58.223607 -26.162232,-58.22513 -<br>26.158643,-58.224843 -26.158437,-58.224484 -<br>26.15838,-58.224041 -26.15824,-58.223118 -<br>26.16106,-58.22306 -26.161056,-58.2229 -<br>26.161481,-58.222818 -26.161463,-58.222627 -<br>26.161938,-58.221037 -26.161422,-58.220986 -<br>26.161375,-58.219854 -26.16098,-58.220317 -<br>26.159877,-58.220651 -26.158945,-58.22071 -<br>26.158627,-58.2287 -26.156733,-58.226215 -<br>26.163058,-58.223607 -26.162232)))  |
| 3094 | Sagrado Corazón      | Salta   | Orán                       | Colonia Santa Rosa      | (((64.423755 -23.402659,-64.421443 -<br>23.402428,-64.421415 -23.403266,-64.421033 -<br>23.403249,-64.421078 -23.40375,-64.421398 -<br>23.403758,-64.421347 -23.404935,-64.421343 -<br>23.405224,-64.421328 -23.405638,-64.42084 -<br>23.405617,-64.420697 -23.406829,-64.422454 -<br>23.407163,-64.426023 -23.406539,-64.426147 -<br>23.406481,-64.426194 -23.406206,-64.42596 -<br>23.404278,-64.42388 -23.403994,-64.423755 -<br>23.402659)))   |
| 3095 | Comunidad El Milagro | Salta   | General José de San Martín | Profesor Salvador Mazza | (((63.700495 -22.054627,-63.698102 -<br>22.053992,-63.697962 -22.054569,-63.697842 -<br>22.054778,-63.697682 -22.054858,-63.697487 -<br>22.054904,-63.697288 -22.05507,-63.697138 -<br>22.055165,-63.697012 -22.05536,-63.69694 -<br>22.055498,-63.696866 -22.055629,-63.698446 -<br>22.05593,-63.698783 -22.055674,-63.698784 -<br>22.055516,-63.699548 -22.055667,-63.699725 -<br>22.055055,-63.700257 -22.055196,-63.700495 -<br>22.054627)))   |
| 3096 | Nueva Esperanza      | Salta   | Orán                       | Colonia Santa Rosa      | (((64.420417 -23.389713,-64.42044 -<br>23.387312,-64.420144 -23.38731,-64.420147 -<br>23.387012,-64.418238 -23.386998,-64.418266 -<br>23.389843,-64.420417 -23.389713)))   |
| 3098 | Dieciseis de Julio   | Salta   | General José de San Martín | Embarcación             | (((64.090044 -23.196636,-64.090102 -<br>23.196699,-64.091233 -23.197653,-64.091191 -<br>23.197706,-64.093687 -23.199983,-64.09521 -<br>23.198338,-64.091364 -23.19528,-64.090044 -<br>23.196636)))   |



*[Firmas manuscritas]*



Congreso de la Nación

13-PE-22

OD 304

446

|      |                          |       |                            |                    |   |
|------|--------------------------|-------|----------------------------|--------------------|---|
| 3100 | Triángulo Radio Estación | Salta | Anta                       | Joaquín V González | (((-64.135313 -25.115801,-64.135021 -25.1156,-64.134459 -25.115671,-64.134313 -25.115752,-64.13438 -25.11581,-64.134768 -25.116185,-64.13485 -25.116236,-64.135313 -25.115801)))  |
| 3101 | Gauchito Gil             | Salta | Anta                       | Joaquín V González | (((-64.140399 -25.127782,-64.138384 -25.12589,-64.137701 -25.126423,-64.138826 -25.127568,-64.139127 -25.127893,-64.139698 -25.128405,-64.140399 -25.127782)))  |
| 3102 | Balderrama               | Salta | Metán                      | Metán              | (((-64.978387 -25.480954,-64.978723 -25.479994,-64.977325 -25.480812,-64.977525 -25.482778,-64.977856 -25.484011,-64.978244 -25.483859,-64.978138 -25.482844,-64.978387 -25.480954)))   |
| 3103 | Villa San José           | Salta | Metán                      | Metán              | (((-64.966652 -25.484281,-64.966442 -25.484429,-64.966272 -25.484706,-64.966001 -25.484538,-64.965445 -25.485041,-64.966047 -25.485476,-64.966977 -25.484515,-64.966652 -25.484281)))   |
| 3104 | Diógenes de Zapata       | Salta | Metán                      | Metán              | (((-64.964572 -25.488549,-64.965396 -25.488359,-64.964969 -25.486811,-64.964765 -25.486303,-64.964643 -25.486195,-64.964496 -25.486062,-64.964366 -25.48596,-64.964266 -25.485747,-64.963053 -25.486395,-64.96254 -25.486644,-64.962367 -25.487023,-64.962391 -25.48719,-64.961992 -25.487374,-64.962116 -25.487633,-64.962439 -25.487531,-64.962836 -25.487562,-64.963132 -25.48758,-64.963431 -25.487997,-64.964301 -25.487774,-64.964572 -25.488549))) |
| 3105 | Los Laureles             | Salta | Metán                      | Metán              | (((-64.985263 -25.492076,-64.981762 -25.492761,-64.982942 -25.494004,-64.983373 -25.494569,-64.983767 -25.495063,-64.98425 -25.495427,-64.985051 -25.495797,-64.985342 -25.495455,-64.985424 -25.494702,-64.985532 -25.494652,-64.985486 -25.493933,-64.985675 -25.493876,-64.986583 -25.493394,-64.986088 -25.491976,-64.985263 -25.492076)))  |
| 3106 | Virgen del Valle         | Salta | Metán                      | Metán              | (((-64.954495 -25.501761,-64.952252 -25.50237,-64.952395 -25.503023,-64.952423 -25.503692,-64.952509 -25.504056,-64.953355 -25.503894,-64.953563 -25.504242,-64.953942 -25.50441,-64.953992 -25.504564,-64.954355 -25.504488,-64.954417 -25.504556,-64.955088 -25.504407,-64.954495 -25.501761)))   |
| 3107 | El Greco                 | Salta | Metán                      | Metán              | (((-64.976364 -25.511631,-64.976712 -25.51061,-64.97652 -25.510477,-64.977033 -25.508856,-64.976619 -25.508749,-64.976453 -25.509232,-64.976269 -25.509823,-64.975688 -25.511457,-64.976364 -25.511631)))   |
| 3108 | Primavera                | Salta | General José de San Martín | Embarcación        | (((-64.09676 -23.21799,-64.094567 -23.220276,-64.095646 -23.221071,-64.096099 -23.221041,-64.096376 -23.221022,-64.096652 -23.221009,-64.097322 -23.22097,-64.098396 -23.219956,-   |



*[Firma manuscrita]*



Congreso de la Nación

13-PE-22  
OD 304  
447

|      |                       |            |                            |                         |   |
|------|-----------------------|------------|----------------------------|-------------------------|---|
|      |                       |            |                            |                         | 64.097949 -23.219589,-64.098043 -23.219414,-<br>64.097737 -23.218976,-64.097657 -23.21889,-<br>64.09676 -23.21799)))  |
| 3109 | Ampliación 25 de Mayo | Salta      | General Güemes             | General Güemes          | (((65.066103 -24.660655,-65.064665 -<br>24.65993,-65.064121 -24.660755,-65.065728 -<br>24.6615,-65.066103 -24.660655)))   |
| 3110 | Gauchito Gil          | Salta      | Orán                       | Colonia Santa Rosa      | (((64.42556 -23.400257,-64.423847 -<br>23.400325,-64.423998 -23.399128,-64.423663 -<br>23.399144,-64.423664 -23.399036,-64.42302 -<br>23.39904,-64.423022 -23.3991,-64.421217 -<br>23.399102,-64.421217 -23.399431,-64.420989 -<br>23.399434,-64.420971 -23.400112,-64.421187 -<br>23.400093,-64.421207 -23.40106,-64.421211 -<br>23.401323,-64.42562 -23.401021,-64.42556 -<br>23.400257)))  |
| 3111 | Evita                 | Salta      | General José de San Martín | Profesor Salvador Mazza | (((63.688617 -22.055537,-63.68781 -22.05578,-<br>63.688238 -22.057523,-63.688652 -22.05896,-<br>63.689018 -22.058543,-63.689388 -22.057983,-<br>63.688617 -22.055537)))   |
| 3112 | Dieciocho de Marzo    | Salta      | General José de San Martín | Profesor Salvador Mazza | (((63.686725 -22.049536,-63.6857 -22.049791,-<br>63.686871 -22.05311,-63.687037 -22.0531,-<br>63.687208 -22.053674,-63.687637 -22.053582,-<br>63.687904 -22.054338,-63.688235 -22.054279,-<br>63.686725 -22.049536)))   |
| 3113 | Dieciocho de Marzo    | Salta      | General José de San Martín | Profesor Salvador Mazza | (((63.689981 -22.04263,-63.689534 -<br>22.044037,-63.68846 -22.043769,-63.688685 -<br>22.043035,-63.688804 -22.043058,-63.688899 -<br>22.042775,-63.687951 -22.042507,-63.688085 -<br>22.042079,-63.689981 -22.04263)))   |
| 3115 | Nueva Esperanza 2     | Salta      | General Güemes             | General Güemes          | (((65.028027 -24.662886,-65.026779 -<br>24.66227,-65.026731 -24.662227,-65.026709 -<br>24.662169,-65.026715 -24.662121,-65.026904 -<br>24.661771,-65.023855 -24.660344,-65.024982 -<br>24.658466,-65.027128 -24.659456,-65.02645 -<br>24.660716,-65.028657 -24.661834,-65.028027 -<br>24.662886)))  |
| 3117 | 80 Viviendas 2        | Entre Ríos | Concordia                  | Concordia               | (((58.042204 -31.364826,-58.04422 -<br>31.364556,-58.044065 -31.363646,-58.043016 -<br>31.363776,-58.042007 -31.363969,-58.042204 -<br>31.364826)))   |
| 3118 | 80 Viviendas 3        | Entre Ríos | Concordia                  | Concordia               | (((58.042211 -31.360273,-58.042474 -<br>31.361318,-58.043436 -31.361128,-58.0438 -<br>31.362482,-58.044519 -31.362291,-58.045317 -<br>31.361718,-58.045523 -31.361649,-58.045651 -<br>31.361583,-58.045387 -31.361179,-58.045082 -<br>31.361287,-58.045197 -31.361562,-58.044544 -<br>31.36184,-58.044292 -31.361921,-58.044046 -<br>31.360909,-58.044725 -31.360797,-58.044635 -<br>31.360332,-58.0456 -31.360179,-58.045515 -<br>31.359698,-58.042211 -31.360273))) |
| 3119 | Nueva                 | Entre Ríos | Concordia                  | Concordia               | (((58.041334 -31.361206,-58.040891 -  |



*[Firmas manuscritas]*




Congreso de la Nación

13-PE-22

OD 304

448

|      |              |            |           |           |   |
|------|--------------|------------|-----------|-----------|---|
|      | Esperanza    |            |           |           | 31.359199,-58.040472 -31.359279,-58.040485 -<br>31.359637,-58.040102 -31.359731,-58.039887 -<br>31.359133,-58.039345 -31.359226,-58.039206 -<br>31.358841,-58.040733 -31.358573,-58.040279 -<br>31.355706,-58.040144 -31.35546,-58.040045 -<br>31.35528,-58.039974 -31.355085,-58.039467 -<br>31.352835,-58.039045 -31.352913,-58.039155 -<br>31.353392,-58.037484 -31.35364,-58.03803 -<br>31.356275,-58.038422 -31.358008,-58.038807 -<br>31.359721,-58.035734 -31.360238,-58.036166 -<br>31.36208,-58.041334 -31.361206)))   |
| 3120 | Don Jorge    | Entre Ríos | Concordia | Concordia | (((-58.031462 -31.358894,-58.031347 -<br>31.359073,-58.03136 -31.359184,-58.033029 -<br>31.358906,-58.032833 -31.358026,-58.032736 -<br>31.358043,-58.032678 -31.357829,-58.032663 -<br>31.3578,-58.032541 -31.357395,-58.032573 -<br>31.357393,-58.03253 -31.357117,-58.032218 -<br>31.357178,-58.030943 -31.357429,-58.031036 -<br>31.357684,-58.031462 -31.358894)))   |
| 3121 | Llamarada    | Entre Ríos | Concordia | Concordia | (((-58.027077 -31.367082,-58.027005 -<br>31.366662,-58.027673 -31.366573,-58.027413 -<br>31.365212,-58.027091 -31.363683,-58.026762 -<br>31.363729,-58.026269 -31.364125,-58.025107 -<br>31.365223,-58.025227 -31.365757,-58.025434 -<br>31.36673,-58.025582 -31.36756,-58.025822 -<br>31.367543,-58.025825 -31.367446,-58.026815 -<br>31.367247,-58.02679 -31.367122,-58.027077 -<br>31.367082)))  |
| 3122 | Las Colinas  | Entre Ríos | Concordia | Concordia | (((-58.054101 -31.375334,-58.052626 -<br>31.375626,-58.052743 -31.376246,-58.052853 -<br>31.376739,-58.052777 -31.376816,-58.051871 -<br>31.37723,-58.051579 -31.376713,-58.050634 -<br>31.376974,-58.05052 -31.376567,-58.050306 -<br>31.376613,-58.050405 -31.377257,-58.047928 -<br>31.3777,-58.046041 -31.378089,-58.046058 -<br>31.37834,-58.046177 -31.378415,-58.050465 -<br>31.37767,-58.050716 -31.378771,-58.050639 -<br>31.379185,-58.050895 -31.379125,-58.051459 -<br>31.378915,-58.051784 -31.378641,-58.051735 -<br>31.378423,-58.051663 -31.37823,-58.052845 -<br>31.377963,-58.053559 -31.377817,-58.053595 -<br>31.37793,-58.053885 -31.377888,-58.053975 -<br>31.37741,-58.054215 -31.37656,-58.054246 -<br>31.376246,-58.053823 -31.376223,-58.053734 -<br>31.375828,-58.054173 -31.375662,-58.054101 -<br>31.375334))) |
| 3123 | San Miguel 2 | Entre Ríos | Concordia | Concordia | (((-58.049587 -31.373813,-58.049025 -<br>31.373903,-58.049004 -31.3738,-58.047735 -<br>31.374036,-58.047932 -31.374828,-58.048392 -<br>31.374735,-58.048491 -31.375253,-58.050102 -<br>31.374947,-58.049973 -31.374387,-58.049701 -<br>31.374416,-58.049587 -31.373813)),(-58.050571 -<br>31.374036,-58.050011 -31.374121,-58.05009 -<br>31.374528,-58.050658 -31.374433,-58.050571 -<br>31.374036)),(-58.046863 -31.374979,-58.046115 -<br>31.375097,-58.046254 -31.375787,-58.047009 -<br>31.375665,-58.046863 -31.374979)))  |
| 3124 | Sarmiento    | Entre Ríos | Concordia | Concordia | (((-58.053335 -31.371244,-58.052422 -<br>31.371424,-58.052674 -31.372367,-58.052787 -   |



*[Firma manuscrita]*





Congreso de la Nación

13-PE-22  
OD 304  
449

|      |                  |            |           |           |   |
|------|------------------|------------|-----------|-----------|---|
|      |                  |            |           |           | 31.372998,-58.052865 -31.373116,-58.052962 -<br>31.373174,-58.053747 -31.373183,-58.054193 -<br>31.375196,-58.05449 -31.375004,-58.054895 -<br>31.374595,-58.05511 -31.374491,-58.055813 -<br>31.37367,-58.055939 -31.372919,-58.055764 -<br>31.372376,-58.056056 -31.372324,-58.055902 -<br>31.371793,-58.054585 -31.371998,-58.054223 -<br>31.370453,-58.05324 -31.370688,-58.053335 -<br>31.371244)),(-58.049031 -31.371121,-58.052269<br>-31.370575,-58.051964 -31.369254,-58.053895 -<br>31.368904,-58.053549 -31.36748,-58.050071 -<br>31.368067,-58.04889 -31.368256,-58.048931 -<br>31.368576,-58.04853 -31.368568,-58.049031 -<br>31.371121))) |
| 3125 | Tiro Federal     | Entre Ríos | Concordia | Concordia | (((58.021349 -31.408645,-58.0228 -31.409042,-<br>58.02428 -31.409535,-58.02489 -31.409634,-<br>58.024895 -31.409469,-58.024699 -31.409495,-<br>58.024403 -31.409385,-58.024166 -31.409308,-<br>58.023867 -31.409256,-58.023692 -31.409155,-<br>58.02356 -31.409169,-58.023252 -31.40906,-<br>58.023093 -31.409035,-58.022793 -31.408975,-<br>58.022689 -31.408851,-58.021389 -31.408555,-<br>58.021349 -31.408645)))  |
| 3126 | Tucu Tucu        | Entre Ríos | Concordia | Concordia | (((58.074965 -31.438626,-58.075109 -<br>31.438515,-58.074974 -31.438343,-58.074829 -<br>31.438454,-58.074065 -31.439049,-58.074071 -<br>31.439145,-58.07364 -31.439513,-58.074074 -<br>31.440076,-58.074089 -31.440182,-58.074551 -<br>31.440694,-58.075105 -31.44031,-58.074777 -<br>31.439917,-58.074961 -31.439728,-58.074453 -<br>31.439069,-58.074776 -31.438784,-58.074868 -<br>31.438893,-58.075065 -31.438752,-58.074965 -<br>31.438626)))  |
| 3127 | La Mora          | Entre Ríos | Concordia | Concordia | (((58.016749 -31.373655,-58.016896 -<br>31.37364,-58.017124 -31.373168,-58.017526 -<br>31.372607,-58.01775 -31.372421,-58.018307 -<br>31.371964,-58.018227 -31.371853,-58.017615 -<br>31.372298,-58.017309 -31.37241,-58.017241 -<br>31.372465,-58.017261 -31.372599,-58.016759 -<br>31.373352,-58.016587 -31.373581,-58.016749 -<br>31.373655)))   |
| 3128 | Leoncio de Luque | Entre Ríos | Concordia | Concordia | (((58.020039 -31.370136,-58.017769 -<br>31.37051,-58.017781 -31.370544,-58.017938 -<br>31.371192,-58.017831 -31.371217,-58.01802 -<br>31.371978,-58.020039 -31.370136)),(-58.017387<br>-31.370624,-58.017044 -31.369329,-58.016736 -<br>31.369383,-58.01704 -31.370695,-58.017387 -<br>31.370624)),(-58.01444 -31.369284,-58.015658<br>-31.369055,-58.015308 -31.367621,-58.015304 -<br>31.36759,-58.01494 -31.367646,-58.014941 -<br>31.367663,-58.015237 -31.368811,-58.014782 -<br>31.368906,-58.014762 -31.368846,-58.014633 -<br>31.368865,-58.014638 -31.368907,-58.014139 -<br>31.369009,-58.014167 -31.369343,-58.01444 -<br>31.369284)))       |
| 3129 | Barrio Nebel     | Entre Ríos | Concordia | Concordia | (((58.000654 -31.39509,-58.000654 -<br>31.395091,-58.001162 -31.395485,-58.001191 -<br>31.395447,-58.001484 -31.395645,-58.001429 -<br>31.395699,-58.002281 -31.396343,-58.002786 -   |




*[Firmas manuscritas]*



Congreso de la Nación

13-PE-22  
OD 304  
450

|      |                                |            |           |           |   |
|------|--------------------------------|------------|-----------|-----------|---|
|      |                                |            |           |           | 31.395867,-58.002225 -31.395414,-58.002022 -<br>31.394861,-58.001643 -31.393164,-58.00233 -<br>31.392983,-58.00233 -31.392238,-58.002132 -<br>31.39167,-58.001836 -31.390435,-58.001078 -<br>31.390576,-58.001635 -31.393121,-58.001003 -<br>31.393244,-58.001316 -31.394953,-58.000654 -<br>31.39509)),((-57.99864 -31.396543,-57.995986 -<br>31.394485,-57.996695 -31.393795,-57.996413 -<br>31.393556,-57.996272 -31.39316,-57.994175 -<br>31.393504,-57.993983 -31.39256,-57.993444 -<br>31.392662,-57.993677 -31.393708,-57.9942 -<br>31.393604,-57.994426 -31.39459,-57.994604 -<br>31.395052,-57.995137 -31.395274,-57.995669 -<br>31.395417,-57.996862 -31.396383,-57.997014 -<br>31.396254,-57.997745 -31.396818,-57.997297 -<br>31.397266,-57.997587 -31.397487,-57.99864 -<br>31.396543))) |
| 3130 | Barrio<br>Universidad          | Entre Ríos | Concordia | Concordia | (((-58.026746 -31.380393,-58.026797 -<br>31.380628,-58.027483 -31.380499,-58.02739 -<br>31.380031,-58.027168 -31.380081,-58.027157 -<br>31.380113,-58.02693 -31.380151,-58.026968 -<br>31.380363,-58.026746 -31.380393)))   |
| 3131 | Diecisiete de<br>Octubre       | Entre Ríos | Concordia | Concordia | (((-58.042417 -31.375281,-58.042002 -<br>31.373791,-58.040994 -31.373966,-58.041076 -<br>31.374224,-58.040128 -31.374381,-58.040356 -<br>31.375404,-58.041325 -31.375229,-58.041385 -<br>31.375443,-58.042417 -31.375281)))   |
| 3132 | Gerardo Yoya 2                 | Entre Ríos | Concordia | Concordia | (((-58.036893 -31.372772,-58.037534 -<br>31.372661,-58.037358 -31.371829,-58.036711 -<br>31.371939,-58.035827 -31.37208,-58.035924 -<br>31.372452,-58.036767 -31.372342,-58.036893 -<br>31.372772)))  |
| 3133 | Diamante                       | Entre Ríos | Concordia | Concordia | (((-58.030186 -31.370241,-58.030613 -<br>31.370178,-58.030429 -31.369306,-58.029778 -<br>31.369405,-58.029947 -31.370287,-58.030186 -<br>31.370241)))   |
| 3134 | Monseñor<br>Rosch              | Entre Ríos | Concordia | Concordia | (((-58.021135 -31.370083,-58.021017 -<br>31.369405,-58.021304 -31.369163,-58.021357 -<br>31.369116,-58.021546 -31.369017,-58.021876 -<br>31.368957,-58.021794 -31.36856,-58.02032 -<br>31.370011,-58.020386 -31.370219,-58.021135 -<br>31.370083)))   |
| 3135 | Vías del Barrio<br>Kilómetro 6 | Entre Ríos | Concordia | Concordia | (((-58.013792 -31.356249,-58.014187 -<br>31.35616,-58.014087 -31.355756,-58.013738 -<br>31.355781,-58.013576 -31.355781,-58.01353 -<br>31.356027,-58.013287 -31.356027,-58.012952 -<br>31.357163,-58.013316 -31.35722,-58.01336 -<br>31.356819,-58.013885 -31.356744,-58.013792 -<br>31.356249)))   |
| 3136 | Villa Busti                    | Entre Ríos | Concordia | Concordia | (((-58.002605 -31.384932,-58.002622 -<br>31.385133,-58.00249 -31.385361,-58.002513 -<br>31.385451,-58.002788 -31.385389,-58.002808 -<br>31.385287,-58.002736 -31.384882,-58.002918 -<br>31.384857,-58.00283 -31.384566,-58.002732 -<br>31.384566,-58.002605 -31.384932)),((-58.004079   |



*[Firmas manuscritas]*



Congreso de la Nación

13-PE-22  
OD 304  
451

|      |                          |            |           |           |   |
|------|--------------------------|------------|-----------|-----------|---|
|      |                          |            |           |           | -31.386824,-58.0045 -31.386785,-58.004481 -<br>31.386526,-58.004474 -31.386411,-58.004528 -<br>31.386291,-58.004765 -31.386247,-58.004547 -<br>31.385351,-58.005078 -31.385215,-58.005041 -<br>31.385039,-58.005132 -31.384775,-58.00489 -<br>31.384719,-58.005284 -31.383546,-58.005075 -<br>31.383591,-58.005115 -31.383845,-58.004741 -<br>31.383924,-58.004817 -31.384442,-58.004701 -<br>31.38476,-58.004499 -31.384775,-58.004573 -<br>31.385064,-58.004219 -31.385825,-58.003671 -<br>31.386498,-58.003791 -31.387016,-58.004109 -<br>31.386948,-58.004079 -31.386824))) |
| 3138 | Vías de Osvaldo Mangasco | Entre Ríos | Concordia | Concordia | ((( -58.059855 -31.309716,-58.059946 -<br>31.309739,-58.059923 -31.309816,-58.05979 -<br>31.309969,-58.05973 -31.31009,-58.058625 -<br>31.31344,-58.057645 -31.316258,-58.057134 -<br>31.316337,-58.058645 -31.311353,-58.057967 -<br>31.311199,-58.058164 -31.310594,-58.058691 -<br>31.310702,-58.059061 -31.30945,-58.059855 -<br>31.309716)))   |
| 3139 | Las Palmeras             | Entre Ríos | Concordia | Concordia | ((( -58.024992 -31.341857,-58.024662 -<br>31.340266,-58.023627 -31.340445,-58.023921 -<br>31.34207,-58.024992 -31.341857)))   |
| 3140 | Golf Oeste               | Entre Ríos | Concordia | Concordia | ((( -58.013165 -31.342151,-58.012903 -<br>31.340913,-58.012022 -31.341084,-58.011965 -<br>31.341119,-58.011961 -31.341166,-58.012188 -<br>31.342304,-58.013165 -31.342151)))  |
| 3141 | Juan XXIII               | Entre Ríos | Concordia | Concordia | ((( -58.005858 -31.37708,-58.005761 -<br>31.376883,-58.005384 -31.376963,-58.004994 -<br>31.378058,-58.006019 -31.377851,-58.005858 -<br>31.37708)))  |
| 3142 | Pampa Soler              | Entre Ríos | Concordia | Concordia | ((( -58.004452 -31.346415,-58.003085 -<br>31.343059,-58.006561 -31.341786,-58.007979 -<br>31.341148,-58.00764 -31.34032,-58.007252 -<br>31.339283,-58.006917 -31.338411,-58.006607 -<br>31.336919,-58.006473 -31.33572,-58.004245 -<br>31.33582,-58.0032 -31.335742,-58.002881 -<br>31.335878,-58.003351 -31.33678,-58.001932 -<br>31.337492,-58.00369 -31.340308,-58.001762 -<br>31.341028,-58.003031 -31.3431,-58.00114 -<br>31.343716,-58.001831 -31.345303,-58.002323 -<br>31.345608,-58.002466 -31.346601,-58.004452 -<br>31.346415)))                                     |
| 3143 | Calle Sara Neira         | Entre Ríos | Concordia | Concordia | ((( -58.018391 -31.353258,-58.020305 -<br>31.352847,-58.020104 -31.351976,-58.018185 -<br>31.352302,-58.018391 -31.353258)))  |
| 3144 | Cipo                     | Entre Ríos | Concordia | Concordia | ((( -58.024181 -31.364965,-58.025129 -<br>31.36479,-58.025415 -31.364752,-58.02552 -<br>31.364678,-58.025788 -31.364354,-58.02566 -<br>31.363935,-58.025747 -31.363888,-58.025664 -<br>31.363424,-58.025581 -31.363426,-58.02543 -<br>31.362814,-58.023801 -31.36311,-58.023895 -<br>31.363596,-58.022521 -31.363829,-58.022626 -<br>31.364255,-58.023495 -31.364097,-58.023601 -<br>31.364634,-58.024095 -31.364557,-58.024181 -   |



*[Firma manuscrita]*



Congreso de la Nación

13-PE-22  
OD 304  
452

|      |               |            |           |           |   |
|------|---------------|------------|-----------|-----------|---|
|      |               |            |           |           | 31.364965)))  |
| 3145 | La Tablita    | Entre Ríos | Concordia | Concordia | (((58.045286 -31.387066,-58.045841 -<br>31.386889,-58.046188 -31.386343,-58.046403 -<br>31.385895,-58.046561 -31.385223,-58.047083 -<br>31.385291,-58.047156 -31.38462,-58.046689 -<br>31.384608,-58.046747 -31.384212,-58.046836 -<br>31.383713,-58.046487 -31.38371,-58.046224 -<br>31.382841,-58.04607 -31.382869,-58.046203 -<br>31.383332,-58.045778 -31.383419,-58.045833 -<br>31.383731,-58.046295 -31.383644,-58.046321 -<br>31.383762,-58.046416 -31.383841,-58.046525 -<br>31.384147,-58.046526 -31.384415,-58.046497 -<br>31.384811,-58.046387 -31.384881,-58.045883 -<br>31.384996,-58.04602 -31.385909,-58.045142 -<br>31.386047,-58.045286 -31.387066)))  |
| 3146 | San Pantaleón | Entre Ríos | Concordia | Concordia | (((58.025833 -31.358307,-58.026234 -<br>31.360008,-58.028257 -31.359685,-58.027876 -<br>31.357973,-58.025833 -31.358307)))  |
| 3147 | Pompeya Sur   | Entre Ríos | Concordia | Concordia | (((58.039132 -31.392686,-58.039244 -<br>31.392744,-58.039569 -31.392504,-58.039948 -<br>31.392167,-58.03996 -31.39212,-58.039915 -<br>31.392081,-58.039729 -31.392182,-58.039534 -<br>31.392274,-58.039157 -31.392311,-58.039075 -<br>31.39238,-58.039132 -31.392686)))   |
| 3148 | Ex Aeroclub   | Entre Ríos | Concordia | Concordia | (((58.032341 -31.400854,-58.032146 -<br>31.399991,-58.031122 -31.400152,-58.03105 -<br>31.399733,-58.032053 -31.399506,-58.031971 -<br>31.399117,-58.030953 -31.399305,-58.031028 -<br>31.399706,-58.030037 -31.399909,-58.030096 -<br>31.400313,-58.029089 -31.400526,-58.029252 -<br>31.40137,-58.028305 -31.401564,-58.028475 -<br>31.402597,-58.027643 -31.402732,-58.027765 -<br>31.403242,-58.028066 -31.40317,-58.028182 -<br>31.40353,-58.028996 -31.404096,-58.029848 -<br>31.404036,-58.029664 -31.403165,-58.030397 -<br>31.403011,-58.030577 -31.403754,-58.030902 -<br>31.403701,-58.031799 -31.403545,-58.03167 -<br>31.402813,-58.031568 -31.402196,-58.031768 -<br>31.402162,-58.031715 -31.401895,-58.032438 -<br>31.401764,-58.032341 -31.400854))) |
| 3149 | Colonia Roca  | Entre Ríos | Concordia | Concordia | (((58.084811 -31.348584,-58.085019 -<br>31.348552,-58.085019 -31.348551,-58.084811 -<br>31.348584)),((-58.085088 -31.350818,-58.086943<br>-31.349988,-58.086659 -31.348301,-58.085019 -<br>31.348552,-58.085146 -31.349041,-58.084626 -<br>31.34913,-58.085088 -31.350818)),((-58.084811<br>-31.348584,-58.084053 -31.3487,-58.08365 -<br>31.346821,-58.083305 -31.346888,-58.083462 -<br>31.347848,-58.082452 -31.348025,-58.082336 -<br>31.348012,-58.08131 -31.34822,-58.081521 -<br>31.349105,-58.084811 -31.348584)))  |
| 3150 | Colonia Roca  | Entre Ríos | Concordia | Concordia | (((58.071602 -31.352754,-58.072277 -<br>31.352439,-58.072171 -31.352002,-58.071788 -<br>31.352052,-58.071597 -31.35155,-58.07137 -<br>31.351623,-58.071602 -31.352754)))  |



*[Firma manuscrita]*



Congreso de la Nación

13-PE-22  
OD 304  
453

|      |              |            |           |           |  |
|------|--------------|------------|-----------|-----------|--|
| 3151 | Fátima 2     | Entre Ríos | Concordia | Concordia | ((( -58.048744 -31.367448,-58.048885 -31.36822,-58.050723 -31.367946,-58.050569 -31.367249,-58.048744 -31.367448)),((-58.052274 -31.36768,-58.053517 -31.367479,-58.053182 -31.366094,-58.051931 -31.366319,-58.052274 -31.36768)),((-58.049712 -31.365793,-58.049727 -31.365857,-58.05037 -31.365758,-58.049889 -31.363616,-58.049248 -31.363721,-58.049359 -31.364271,-58.049176 -31.364353,-58.049322 -31.364967,-58.049501 -31.364933,-58.049712 -31.365793)),((-58.048685 -31.366019,-58.04867 -31.365949,-58.0486 -31.365547,-58.04799 -31.365619,-58.048124 -31.366105,-58.048685 -31.366019)))                                   |
| 3152 | San Jorge    | Entre Ríos | Concordia | Concordia | ((( -58.047306 -31.368204,-58.047168 -31.367641,-58.046183 -31.367781,-58.045564 -31.36509,-58.045723 -31.365046,-58.04582 -31.365462,-58.046426 -31.365356,-58.046297 -31.364941,-58.046189 -31.36426,-58.045399 -31.364393,-58.046365 -31.368569,-58.046963 -31.368438,-58.047306 -31.368204)))  |
| 3153 | Constitución | Entre Ríos | Concordia | Concordia | ((( -58.044234 -31.36801,-58.043327 -31.368157,-58.042911 -31.366442,-58.042621 -31.366491,-58.043038 -31.368212,-58.043309 -31.368167,-58.043387 -31.368432,-58.043282 -31.368453,-58.043398 -31.368909,-58.044394 -31.368723,-58.044234 -31.36801)))   |
| 3154 | Villa Cresto | Entre Ríos | Concordia | Concordia | ((( -58.0459 -31.363863,-58.046352 -31.36375,-58.046856 -31.363068,-58.046667 -31.36292,-58.0459 -31.363863)),((-58.047837 -31.362908,-58.048791 -31.363475,-58.049153 -31.362987,-58.048216 -31.362427,-58.047837 -31.362908)),((-58.045857 -31.3642,-58.045318 -31.361743,-58.044522 -31.362327,-58.044978 -31.364364,-58.045857 -31.3642)),((-58.049896 -31.362135,-58.050213 -31.361775,-58.050093 -31.360911,-58.049569 -31.360608,-58.048889 -31.361566,-58.049896 -31.362135)))   |
| 3155 | Capricornio  | Entre Ríos | Concordia | Concordia | ((( -58.048852 -31.363718,-58.049978 -31.363574,-58.049802 -31.362893,-58.050517 -31.362801,-58.050267 -31.361868,-58.050146 -31.36195,-58.04983 -31.362281,-58.04886 -31.363477,-58.048852 -31.363718)))  |
| 3156 | Los Pájaros  | Entre Ríos | Concordia | Concordia | ((( -58.048067 -31.361157,-58.049494 -31.359367,-58.049686 -31.35918,-58.049679 -31.358681,-58.049583 -31.358329,-58.049422 -31.358127,-58.049027 -31.357984,-58.048812 -31.358232,-58.048505 -31.358146,-58.04786 -31.358368,-58.047542 -31.358203,-58.047442 -31.35819,-58.046373 -31.359469,-58.045941 -31.359593,-58.045897 -31.35979,-58.046434 -31.360175,-58.046844 -31.360434,-58.0465 -31.360834,-58.046744 -31.361013,-58.04734 -31.361364,-58.047704 -31.360922,-58.048067 -31.361157)),((-58.048849 -31.35704,-58.048205 -31.357162,-58.047977 -31.357756,-58.048446 -31.357628,-58.048927 -31.35751,-58.048849 -31.35704))) |



*[Firma manuscrita]*



Congreso de la Nación

13-PE-22

OD 304

454

|      |                       |            |           |           |  |
|------|-----------------------|------------|-----------|-----------|--|
| 3157 | Don Jorge             | Entre Ríos | Concordia | Concordia | (((-58.033181 -31.362505,-58.034817 -31.36224,-58.034757 -31.361746,-58.034644 -31.361404,-58.034484 -31.360475,-58.034291 -31.359616,-58.033914 -31.359712,-58.033714 -31.358822,-58.032399 -31.359057,-58.033181 -31.362505)))   |
| 3158 | Isla Maciel           | Entre Ríos | Concordia | Concordia | (((-58.031124 -31.362821,-58.033139 -31.362493,-58.032725 -31.36075,-58.030724 -31.361098,-58.031124 -31.362821)))   |
| 3159 | Islas Malvinas        | Entre Ríos | Concordia | Concordia | (((-58.060206 -31.367608,-58.060264 -31.367698,-58.061712 -31.367142,-58.061574 -31.366846,-58.06037 -31.367063,-58.060308 -31.3668,-58.060076 -31.366859,-58.060206 -31.367608))((-58.058805 -31.368211,-58.05867 -31.367368,-58.057814 -31.367493,-58.057847 -31.367815,-58.058333 -31.367743,-58.058396 -31.368223,-58.058574 -31.368268,-58.058805 -31.368211)))   |
| 3161 | Viña                  | Entre Ríos | Concordia | Concordia | (((-58.031719 -31.365486,-58.031124 -31.362821,-58.027174 -31.363482,-58.027091 -31.363683,-58.027413 -31.365212,-58.027673 -31.366573,-58.027782 -31.367119,-58.029929 -31.36673,-58.029613 -31.365314,-58.030517 -31.365157,-58.030637 -31.365663,-58.031719 -31.365486)))   |
| 3163 | Vías de Tavella Norte | Entre Ríos | Concordia | Concordia | (((-58.013316 -31.35722,-58.012952 -31.357163,-58.012621 -31.358665,-58.012717 -31.358676,-58.013035 -31.358621,-58.013091 -31.358561,-58.013316 -31.35722))((-58.013287 -31.356027,-58.01353 -31.356027,-58.013576 -31.355781,-58.013738 -31.355781,-58.013748 -31.355324,-58.013656 -31.355326,-58.013737 -31.354811,-58.013713 -31.354491,-58.013678 -31.354038,-58.013182 -31.352075,-58.013079 -31.351946,-58.012958 -31.351956,-58.012707 -31.351457,-58.012409 -31.351547,-58.012796 -31.352268,-58.012861 -31.35227,-58.013161 -31.353154,-58.0134 -31.354421,-58.013431 -31.354891,-58.013411 -31.355431,-58.013287 -31.356027))) |
| 3164 | Victorino Simón       | Entre Ríos | Concordia | Concordia | (((-58.011672 -31.364416,-58.01214 -31.364338,-58.012211 -31.364715,-58.012437 -31.364687,-58.012377 -31.364326,-58.013695 -31.364123,-58.014502 -31.364135,-58.014811 -31.365553,-58.01687 -31.365193,-58.016464 -31.363425,-58.014462 -31.36374,-58.014044 -31.362098,-58.01302 -31.36241,-58.012171 -31.362327,-58.012294 -31.361687,-58.012563 -31.361727,-58.012734 -31.360534,-58.011626 -31.360692,-58.011941 -31.362424,-58.012012 -31.362907,-58.011672 -31.364416)))   |
| 3165 | Belgrano Sur          | Entre Ríos | Concordia | Concordia | (((-58.003781 -31.388356,-58.004112 -31.387379,-58.002028 -31.387696,-58.002046 -31.388641,-58.002387 -31.390249,-58.002616 -31.391163,-58.003073 -31.391093,-58.003327 -31.391205,-58.003353 -31.39184,-58.003688 -31.391784,-58.00359 -31.391019,-58.003344 -  |



Handwritten signatures and initials.



Congreso de la Nación

13-PE-22  
OD 304  
455

|      |                   |            |           |           |  |
|------|-------------------|------------|-----------|-----------|--|
|      |                   |            |           |           | 31.391032,-58.003502 -31.389131,-58.003669 -<br>31.389102,-58.003886 -31.388363,-58.003781 -<br>31.388356)))   |
| 3166 | Carretera La Cruz | Entre Ríos | Concordia | Concordia | ((( -58.025037 -31.409561,-58.024991 -<br>31.409741,-58.027041 -31.410334,-58.027867 -<br>31.409876,-58.028052 -31.410244,-58.028044 -<br>31.410575,-58.02806 -31.410732,-58.028755 -<br>31.410994,-58.028977 -31.41142,-58.028933 -<br>31.411686,-58.03033 -31.413028,-58.032668 -<br>31.414642,-58.033726 -31.415114,-58.034184 -<br>31.414681,-58.034464 -31.414868,-58.03475 -<br>31.414612,-58.035346 -31.415021,-58.034827 -<br>31.415588,-58.035263 -31.415869,-58.03614 -<br>31.414954,-58.034889 -31.41403,-58.035173 -<br>31.413779,-58.035486 -31.414014,-58.035689 -<br>31.413798,-58.036069 -31.413952,-58.036298 -<br>31.413799,-58.036414 -31.412737,-58.036047 -<br>31.412453,-58.036223 -31.412252,-58.035829 -<br>31.41179,-58.035516 -31.412061,-58.034727 -<br>31.411497,-58.035138 -31.411081,-58.035308 -<br>31.410819,-58.034887 -31.410454,-58.033999 -<br>31.411148,-58.034506 -31.41151,-58.034013 -<br>31.411963,-58.034856 -31.412363,-58.034117 -<br>31.413068,-58.034339 -31.413264,-58.034458 -<br>31.413173,-58.03522 -31.413687,-58.034473 -<br>31.414336,-58.033022 -31.413364,-58.032145 -<br>31.412739,-58.031836 -31.412534,-58.031379 -<br>31.412194,-58.030092 -31.411412,-58.02948 -<br>31.410872,-58.029856 -31.410558,-58.030028 -<br>31.410517,-58.030496 -31.410211,-58.032231 -<br>31.411534,-58.033902 -31.410065,-58.033566 -<br>31.409858,-58.034148 -31.409297,-58.032362 -<br>31.408228,-58.031158 -31.408693,-58.030353 -<br>31.40954,-58.030761 -31.409859,-58.030124 -<br>31.410391,-58.029546 -31.410647,-58.028593 -<br>31.41022,-58.028443 -31.409999,-58.028631 -<br>31.409495,-58.028275 -31.409059,-58.025037 -<br>31.409561))) |
| 3167 | El Puente         | Catamarca  | Belén     | Belén     | ((( -67.018395 -27.664959,-67.018405 -<br>27.664285,-67.018429 -27.664209,-67.018464 -<br>27.663862,-67.018073 -27.663826,-67.018046 -<br>27.663654,-67.017685 -27.663637,-67.017657 -<br>27.664031,-67.017758 -27.664018,-67.017839 -<br>27.664088,-67.017894 -27.66409,-67.017867 -<br>27.664262,-67.017842 -27.664967,-67.018395 -<br>27.664959)))  |
| 3168 | San Cayetano      | Catamarca  | Andalgalá | Andalgalá | ((( -66.333042 -27.547771,-66.333253 -<br>27.547284,-66.333683 -27.547212,-66.333789 -<br>27.547698,-66.334963 -27.547866,-66.335273 -<br>27.547945,-66.335991 -27.548031,-66.335977 -<br>27.548219,-66.337328 -27.548147,-66.337236 -<br>27.547566,-66.337173 -27.547105,-66.337583 -<br>27.54707,-66.337815 -27.548278,-66.338254 -<br>27.548336,-66.338536 -27.548336,-66.338852 -<br>27.548284,-66.338828 -27.547988,-66.338823 -<br>27.547759,-66.339446 -27.547681,-66.339498 -<br>27.548336,-66.339732 -27.548336,-66.339688 -<br>27.549345,-66.33964 -27.550233,-66.339085 -<br>27.550403,-66.339133 -27.550644,-66.338289 -<br>27.550685,-66.337705 -27.550912,-66.33723 -<br>27.550942,-66.336917 -27.55106,-66.336323 -<br>27.550783,-66.335545 -27.550097,-66.335728 -<br>27.549916,-66.335805 -27.549955,-66.335822 -   |



*[Firma manuscrita]*



Congreso de la Nación

13-PE-22  
OD 304  
456

|      |                          |           |                     |                       |  |
|------|--------------------------|-----------|---------------------|-----------------------|--|
|      |                          |           |                     |                       | 27.549507,-66.335849 -27.54903,-66.335042 -<br>27.54888,-66.334667 -27.548783,-66.334444 -<br>27.548799,-66.334158 -27.549029,-66.333432 -<br>27.548738,-66.333057 -27.548476,-66.332853 -<br>27.548257,-66.333042 -27.547771)))   |
| 3174 | Abaucan                  | Catamarca | Tinogasta           | Tinogasta             | (((-67.556991 -28.058505,-67.559259 -<br>28.056517,-67.55739 -28.055899,-67.557993 -<br>28.054184,-67.557082 -28.053939,-67.556896 -<br>28.054355,-67.55658 -28.054265,-67.556527 -<br>28.054449,-67.556022 -28.054325,-67.555883 -<br>28.054591,-67.55556 -28.054479,-67.555437 -<br>28.054788,-67.554896 -28.054825,-67.554434 -<br>28.055876,-67.554681 -28.056056,-67.554434 -<br>28.056785,-67.554571 -28.05695,-67.556991 -<br>28.058505)))  |
| 3175 | Las Lomas                | Catamarca | La Paz              | Recreo                | (((-65.051723 -29.269616,-65.051948 -<br>29.269862,-65.053211 -29.269044,-65.053126 -<br>29.268906,-65.053337 -29.268774,-65.052858 -<br>29.26812,-65.05259 -29.26771,-65.052426 -<br>29.267599,-65.052267 -29.267778,-65.051754 -<br>29.267336,-65.051505 -29.266995,-65.051292 -<br>29.266685,-65.051508 -29.266511,-65.050914 -<br>29.266008,-65.050609 -29.266211,-65.051202 -<br>29.266687,-65.051356 -29.266984,-65.05109 -<br>29.267163,-65.051752 -29.267846,-65.051934 -<br>29.267635,-65.052295 -29.267912,-65.052457 -<br>29.268133,-65.052708 -29.268538,-65.052267 -<br>29.268785,-65.05251 -29.269188,-65.051723 -<br>29.269616))) |
| 3176 | El Molino Norte          | Catamarca | Belén               | Belén                 | (((-67.03057 -27.633837,-67.03077 -27.633195,-<br>67.030705 -27.632649,-67.02987 -27.632524,-<br>67.029591 -27.632768,-67.029952 -27.633235,-<br>67.02939 -27.633297,-67.029138 -27.633716,-<br>67.029007 -27.634183,-67.02828 -27.634641,-<br>67.027525 -27.634806,-67.027086 -27.634683,-<br>67.027056 -27.634832,-67.027282 -27.635228,-<br>67.027609 -27.635104,-67.027835 -27.635178,-<br>67.028689 -27.634843,-67.029411 -27.634546,-<br>67.029757 -27.63499,-67.030189 -27.635073,-<br>67.030265 -27.634733,-67.029986 -27.6346,-<br>67.03057 -27.633837)))   |
| 3177 | 25 de Agosto Huaschaschi | Catamarca | Andalgalá           | Andalgalá             | (((-66.33602 -27.581812,-66.333332 -<br>27.581447,-66.328864 -27.58096,-66.328781 -<br>27.581304,-66.335909 -27.582238,-66.33602 -<br>27.581812)))   |
| 3178 | Santa Rosa Norte         | Catamarca | Belén               | Belén                 | (((-67.022212 -27.640302,-67.021857 -<br>27.640257,-67.021665 -27.641117,-67.021399 -<br>27.641065,-67.021275 -27.641553,-67.021536 -<br>27.641657,-67.021781 -27.641733,-67.021739 -<br>27.642234,-67.02186 -27.64246,-67.022139 -<br>27.642297,-67.021914 -27.64191,-67.022017 -<br>27.641686,-67.022212 -27.640302)))   |
| 3179 | Atalaya                  | Jujuy     | Dr. Manuel Belgrano | San Salvador De Jujuy | (((-65.342442 -24.179863,-65.342 -24.179954,-<br>65.342263 -24.180293,-65.342071 -24.180542,-<br>65.342613 -24.181457,-65.343573 -24.180974,-<br>65.343151 -24.180655,-65.342442 -24.179863)))   |



*[Firmas manuscritas]*





Congreso de la Nación

13-PE-22  
OD 304  
457

|      |                       |       |                     |                       |   |
|------|-----------------------|-------|---------------------|-----------------------|---|
| 3180 | Xibi Xibi 2           | Jujuy | Dr. Manuel Belgrano | San Salvador De Jujuy | (((-65.287483 -24.188021,-65.287008 -24.187648,-65.286554 -24.187297,-65.286476 -24.187331,-65.286265 -24.187164,-65.287005 -24.186655,-65.287059 -24.186665,-65.287195 -24.186592,-65.287284 -24.186703,-65.287313 -24.186683,-65.287337 -24.186689,-65.288648 -24.188192,-65.288646 -24.188239,-65.288301 -24.188493,-65.287774 -24.188228,-65.287483 -24.188021))) |
| 3181 | Doce de Agosto        | Jujuy | Dr. Manuel Belgrano | San Salvador De Jujuy | (((-65.301993 -24.207708,-65.302453 -24.207376,-65.302395 -24.207238,-65.301886 -24.206725,-65.301566 -24.206667,-65.301355 -24.206826,-65.301523 -24.207331,-65.301993 -24.207708)))   |
| 3182 | Alberdi               | Jujuy | Dr. Manuel Belgrano | San Salvador De Jujuy | (((-65.270862 -24.203205,-65.270194 -24.203751,-65.271308 -24.204787,-65.271943 -24.204218,-65.270862 -24.203205)))   |
| 3183 | Bartoletti            | Jujuy | Dr. Manuel Belgrano | San Salvador De Jujuy | (((-65.267751 -24.196228,-65.267687 -24.196173,-65.266789 -24.196909,-65.267589 -24.197664,-65.268572 -24.196789,-65.268218 -24.196485,-65.268317 -24.196384,-65.268075 -24.19614,-65.26795 -24.196254,-65.267841 -24.196154,-65.267751 -24.196228)))   |
| 3184 | Suipacha              | Jujuy | Dr. Manuel Belgrano | San Salvador De Jujuy | (((-65.293255 -24.154764,-65.293124 -24.154684,-65.29222 -24.155572,-65.291821 -24.155746,-65.291705 -24.155933,-65.292101 -24.156946,-65.291876 -24.157004,-65.292104 -24.157873,-65.292714 -24.157702,-65.292365 -24.156611,-65.29249 -24.156512,-65.292862 -24.15572,-65.29305 -24.155226,-65.293255 -24.154764)))   |
| 3185 | Prolongación Ascasubi | Jujuy | Dr. Manuel Belgrano | San Salvador De Jujuy | (((-65.29193 -24.17513,-65.292445 -24.175009,-65.292481 -24.174719,-65.292422 -24.17452,-65.292058 -24.174299,-65.291968 -24.174362,-65.291565 -24.173854,-65.291408 -24.173647,-65.291008 -24.173762,-65.291613 -24.174399,-65.291799 -24.17504,-65.29192 -24.175029,-65.29193 -24.17513)))  |
| 3186 | Cuatro de Julio       | Jujuy | Dr. Manuel Belgrano | San Salvador De Jujuy | (((-65.266772 -24.230245,-65.266028 -24.230394,-65.26606 -24.230567,-65.26594 -24.230584,-65.266015 -24.2308,-65.266059 -24.230877,-65.266414 -24.230815,-65.266412 -24.230843,-65.266627 -24.230835,-65.266645 -24.230815,-65.266606 -24.230482,-65.266775 -24.230464,-65.266772 -24.230245)))   |
| 3187 | Éxodo                 | Jujuy | Dr. Manuel Belgrano | San Salvador De Jujuy | (((-65.264377 -24.230629,-65.264334 -24.230466,-65.264978 -24.230304,-65.264704 -24.229546,-65.264838 -24.229526,-65.265246 -24.229697,-65.265549 -24.230385,-65.264377 -24.230629)))   |
| 3188 | Dieciseis de Mayo     | Jujuy | Dr. Manuel Belgrano | San Salvador De Jujuy | (((-65.259852 -24.213465,-65.257451 -24.211605,-65.256092 -24.213109,-65.259307 -24.215563,-65.259852 -24.213465)))   |



*[Firmas manuscritas]*



Congreso de la Nación

13-PE-22

OD 304

458

|      |                        |       |                     |                       |  |
|------|------------------------|-------|---------------------|-----------------------|--|
| 3189 | Cuatro de Agosto       | Jujuy | Dr. Manuel Belgrano | San Salvador De Jujuy | ((( -65.25571 -24.21284, -65.255094 -24.213438, -65.258668 -24.216236, -65.259617 -24.215924, -65.25571 -24.21284)))   |
| 3191 | La Bombonera           | Jujuy | Dr. Manuel Belgrano | San Salvador De Jujuy | ((( -65.266186 -24.246874, -65.267282 -24.246698, -65.267082 -24.24631, -65.266108 -24.246502, -65.266186 -24.246874)))  |
| 3192 | Barrio 150 Hectareas   | Jujuy | Dr. Manuel Belgrano | San Salvador De Jujuy | ((( -65.246479 -24.266922, -65.246082 -24.265774, -65.24403 -24.266326, -65.243937 -24.266284, -65.243785 -24.265776, -65.242751 -24.266057, -65.242595 -24.266072, -65.241661 -24.266337, -65.241892 -24.266964, -65.242574 -24.266765, -65.242661 -24.266619, -65.243461 -24.266396, -65.243612 -24.266411, -65.243671 -24.266583, -65.244441 -24.266572, -65.244739 -24.266497, -65.24486 -24.26681, -65.24535 -24.266815, -65.245754 -24.266703, -65.245899 -24.267103, -65.246479 -24.266922))) |
| 3193 | Veinticinco de Mayo    | Jujuy | Dr. Manuel Belgrano | San Pablo De Reyes    | ((( -65.382173 -24.159607, -65.381917 -24.159348, -65.379816 -24.160875, -65.378105 -24.161786, -65.378434 -24.162261, -65.380256 -24.161159, -65.381799 -24.15992, -65.382173 -24.159607)))   |
| 3194 | Trece de Julio         | Jujuy | Dr. Manuel Belgrano | San Salvador De Jujuy | ((( -65.257669 -24.208866, -65.26101 -24.205322, -65.260686 -24.205009, -65.260167 -24.205625, -65.260039 -24.205502, -65.259483 -24.205852, -65.259539 -24.206008, -65.259077 -24.206307, -65.258854 -24.206287, -65.258549 -24.206567, -65.258958 -24.206985, -65.257405 -24.20864, -65.257669 -24.208866)))   |
| 3195 | Frente Seminario       | Jujuy | Dr. Manuel Belgrano | San Salvador De Jujuy | ((( -65.269635 -24.18112, -65.270145 -24.180737, -65.26993 -24.180392, -65.269408 -24.179836, -65.269043 -24.179637, -65.268757 -24.179621, -65.26851 -24.179711, -65.268343 -24.179832, -65.269635 -24.18112)))   |
| 3196 | Chalican               | Jujuy | Dr. Manuel Belgrano | San Salvador De Jujuy | ((( -65.255896 -24.244818, -65.255539 -24.244677, -65.255035 -24.24608, -65.254736 -24.246336, -65.255371 -24.246511, -65.255896 -24.244818)))   |
| 3197 | Lucas Arias            | Jujuy | Dr. Manuel Belgrano | San Salvador De Jujuy | ((( -65.231616 -24.253803, -65.23132 -24.25387, -65.231006 -24.254367, -65.231092 -24.254791, -65.231911 -24.254593, -65.231616 -24.253803)))  |
| 3199 | Barrio Néstor Kirchner | Jujuy | El Carmen           | Monterrico            | ((( -65.159409 -24.43901, -65.15893 -24.436531, -65.157188 -24.436955, -65.15765 -24.438969, -65.158183 -24.438901, -65.158831 -24.438915, -65.158845 -24.438999, -65.159409 -24.43901)))  |
| 3200 | Barrio Ocho de Marzo   | Jujuy | El Carmen           | Perico                | ((( -65.121678 -24.368358, -65.121142 -24.368758, -65.121362 -24.368995, -65.121876 -24.368507, -65.121678 -24.368358)))   |
| 3201 | La Costanera           | Jujuy | El Carmen           | Perico                | ((( -65.115615 -24.366574, -65.118119 -  |



*[Firma manuscrita]*



Congreso de la Nación

13-PE-22  
OD 304  
459

|      |                           |       |                     |                       |   |
|------|---------------------------|-------|---------------------|-----------------------|---|
|      |                           |       |                     |                       | 24.366138,-65.119465 -24.366005,-65.123706 -<br>24.365396,-65.123636 -24.364853,-65.120862 -<br>24.365248,-65.120018 -24.365399,-65.118489 -<br>24.365559,-65.117744 -24.365677,-65.11536 -<br>24.366252,-65.115615 -24.366574)))   |
| 3202 | Plinio Arturo Zabala      | Jujuy | El Carmen           | Perico                | (((-65.126944 -24.380281,-65.126408 -<br>24.380148,-65.126188 -24.380854,-65.126759 -<br>24.381014,-65.126944 -24.380281)))   |
| 3203 | El Típal                  | Jujuy | El Carmen           | El Carmen             | (((-65.286611 -24.378567,-65.285965 -<br>24.376596,-65.286755 -24.376374,-65.286717 -<br>24.375248,-65.284108 -24.375998,-65.28512 -<br>24.378986,-65.286611 -24.378567)))  |
| 3204 | Dieciocho de Noviembre    | Jujuy | Palpalá             | Palpalá               | (((-65.198065 -24.274459,-65.196748 -<br>24.274483,-65.196727 -24.272673,-65.196707 -<br>24.271547,-65.197344 -24.271532,-65.198061 -<br>24.271526,-65.198065 -24.272537,-65.198728 -<br>24.272523,-65.19873 -24.272885,-65.198068 -<br>24.273351,-65.198065 -24.274459)))  |
| 3205 | Nueva Esperanza           | Jujuy | Palpalá             | Palpalá               | (((-65.196781 -24.265161,-65.196583 -<br>24.265389,-65.196631 -24.265477,-65.19633 -<br>24.265653,-65.196146 -24.265881,-65.19579 -<br>24.266147,-65.195226 -24.266087,-65.195223 -<br>24.266049,-65.194917 -24.265958,-65.19497 -<br>24.265659,-65.195085 -24.265509,-65.195144 -<br>24.265252,-65.195258 -24.265328,-65.195331 -<br>24.265355,-65.195539 -24.265451,-65.195677 -<br>24.265458,-65.195804 -24.265428,-65.19647 -<br>24.265166,-65.196633 -24.265044,-65.196781 -<br>24.265161))) |
| 3206 | Triangulito               | Jujuy | Palpalá             | Palpalá               | (((-65.168587 -24.26892,-65.168982 -24.26799,-<br>65.169271 -24.267096,-65.167854 -24.268282,-<br>65.168162 -24.268711,-65.168587 -24.26892)))  |
| 3207 | Ex Suipacha               | Jujuy | Dr. Manuel Belgrano | San Salvador De Jujuy | (((-65.233728 -24.25622,-65.233752 -<br>24.256334,-65.233856 -24.256455,-65.234048 -<br>24.256536,-65.234241 -24.256554,-65.234249 -<br>24.256686,-65.234285 -24.256833,-65.23545 -<br>24.256513,-65.235659 -24.256589,-65.236136 -<br>24.256468,-65.236148 -24.256389,-65.23586 -<br>24.255601,-65.233728 -24.25622)))   |
| 3208 | Cooperativa La Intermedia | Jujuy | San Antonio         | Los Alisos            | (((-65.272053 -24.26919,-65.272642 -<br>24.268962,-65.272376 -24.26835,-65.272044 -<br>24.267791,-65.271691 -24.267862,-65.271337 -<br>24.267825,-65.271504 -24.268158,-65.27181 -<br>24.268711,-65.272053 -24.26919)))   |
| 3209 | Juan Pablo II             | Jujuy | San Pedro           | San Pedro De Jujuy    | (((-64.888818 -24.244952,-64.889432 -<br>24.244187,-64.885805 -24.241746,-64.885159 -<br>24.242462,-64.888818 -24.244952)))   |
| 3210 | Barrio La Merced          | Jujuy | San Pedro           | San Pedro De Jujuy    | (((-64.876435 -24.237489,-64.875955 -<br>24.238049,-64.876772 -24.238706,-64.876526 -<br>24.238854,-64.876861 -24.239553,-64.877536 -<br>24.239868,-64.878037 -24.239921,-64.878421 -   |



*[Firmas manuscritas]*



Congreso de la Nación

13-PE-22  
OD 304  
460

|      |                           |       |                     |                       |   |
|------|---------------------------|-------|---------------------|-----------------------|---|
|      |                           |       |                     |                       | 24.240285,-64.879048 -24.240474,-64.878878 -<br>24.24063,-64.878713 -24.240646,-64.878327 -<br>24.240466,-64.87802 -24.240203,-64.877184 -<br>24.239984,-64.876827 -24.239877,-64.876566 -<br>24.240141,-64.876392 -24.239877,-64.876181 -<br>24.239847,-64.876038 -24.239735,-64.875699 -<br>24.239911,-64.874428 -24.237494,-64.874885 -<br>24.237341,-64.874891 -24.236969,-64.874647 -<br>24.236772,-64.874381 -24.236419,-64.874213 -<br>24.235376,-64.87391 -24.235084,-64.873753 -<br>24.235,-64.873354 -24.234369,-64.873052 -<br>24.234133,-64.872916 -24.234122,-64.872517 -<br>24.233498,-64.872759 -24.233474,-64.872825 -<br>24.233606,-64.873361 -24.233875,-64.873703 -<br>24.234045,-64.873838 -24.234091,-64.873927 -<br>24.234148,-64.874041 -24.234269,-64.874139 -<br>24.234487,-64.874162 -24.234748,-64.874192 -<br>24.235085,-64.874436 -24.235257,-64.874652 -<br>24.235337,-64.874811 -24.235651,-64.87492 -<br>24.235877,-64.874924 -24.236043,-64.875019 -<br>24.236194,-64.875238 -24.236528,-64.875123 -<br>24.236645,-64.875425 -24.236867,-64.875205 -<br>24.237161,-64.875849 -24.237156,-64.876054 -<br>24.237228,-64.876435 -24.237489))) |
| 3211 | Barrio Ejército del Bordo | Jujuy | San Pedro           | San Pedro De Jujuy    | (((-64.878043 -24.232593,-64.877791 -<br>24.232578,-64.878196 -24.233291,-64.878934 -<br>24.233793,-64.879126 -24.233619,-64.878408 -<br>24.23311,-64.878043 -24.232593)))  |
| 3212 | Virgen del Valle          | Jujuy | San Pedro           | San Pedro De Jujuy    | (((-64.875466 -24.2299,-64.874647 -24.228382,-<br>64.874486 -24.228458,-64.873805 -24.229431,-<br>64.875466 -24.2299)))   |
| 3213 | Radio Estación            | Jujuy | Dr. Manuel Belgrano | San Salvador De Jujuy | (((-65.29537 -24.184745,-65.296753 -<br>24.184191,-65.297672 -24.183649,-65.298201 -<br>24.183353,-65.299584 -24.182514,-65.300184 -<br>24.182248,-65.300177 -24.182173,-65.300129 -<br>24.182096,-65.299803 -24.182167,-65.29942 -<br>24.182274,-65.299119 -24.182416,-65.299147 -<br>24.182481,-65.298853 -24.182621,-65.298375 -<br>24.182868,-65.297853 -24.183206,-65.297229 -<br>24.183538,-65.29652 -24.183764,-65.296138 -<br>24.183908,-65.295819 -24.184082,-65.295249 -<br>24.184318,-65.295335 -24.184546,-65.29537 -<br>24.184745)))   |
| 3214 | Chijra                    | Jujuy | Dr. Manuel Belgrano | San Salvador De Jujuy | (((-65.296345 -24.178208,-65.295996 -<br>24.178375,-65.296224 -24.178901,-65.295357 -<br>24.179207,-65.295102 -24.17876,-65.295375 -<br>24.178648,-65.295307 -24.178517,-65.294733 -<br>24.178744,-65.294832 -24.178988,-65.294071 -<br>24.17923,-65.294164 -24.179529,-65.293967 -<br>24.179584,-65.294031 -24.179779,-65.295138 -<br>24.179491,-65.295528 -24.179429,-65.296124 -<br>24.179261,-65.296717 -24.178981,-65.296345 -<br>24.178208)))   |
| 3215 | La Loma                   | Jujuy | Dr. Manuel Belgrano | San Salvador De Jujuy | (((-65.252844 -24.250929,-65.250865 -<br>24.250938,-65.250845 -24.251223,-65.250538 -<br>24.251233,-65.25055 -24.253189,-65.251565 -<br>24.25319,-65.251614 -24.251516,-65.252394 -<br>24.251519,-65.252819 -24.251441,-65.252844 -<br>24.250929)))   |



*[Firmas manuscritas]*



Congreso de la Nación

13-PE-22

OD 304

461

|      |                        |       |                     |                       |   |
|------|------------------------|-------|---------------------|-----------------------|---|
| 3216 | Coraya                 | Jujuy | Dr. Manuel Belgrano | San Salvador De Jujuy | (((-65.25357 -24.247668,-65.253314 - 24.247632,-65.253277 -24.247399,-65.253028 - 24.247415,-65.253043 -24.247546,-65.252878 - 24.247561,-65.252776 -24.247843,-65.252775 - 24.247886,-65.252878 -24.247905,-65.25291 - 24.247778,-65.253186 -24.247743,-65.253565 - 24.247773,-65.25357 -24.247668)))  |
| 3217 | Las Lagunas            | Jujuy | Dr. Manuel Belgrano | San Salvador De Jujuy | (((-65.252627 -24.249619,-65.25279 - 24.248784,-65.251924 -24.248662,-65.251907 - 24.248543,-65.25194 -24.248102,-65.251511 - 24.248035,-65.251546 -24.248339,-65.251889 - 24.249178,-65.251606 -24.249273,-65.251544 - 24.24966,-65.251552 -24.249741,-65.251586 - 24.249822,-65.251608 -24.249887,-65.252571 - 24.250066,-65.252627 -24.249619)))   |
| 3218 | Cuatro de Agosto 2     | Jujuy | Dr. Manuel Belgrano | San Salvador De Jujuy | (((-65.253549 -24.245731,-65.254313 - 24.246089,-65.253868 -24.24692,-65.253347 - 24.247053,-65.252738 -24.247073,-65.251766 - 24.246693,-65.250925 -24.247003,-65.250682 - 24.246899,-65.25034 -24.247047,-65.24998 - 24.24732,-65.248764 -24.247561,-65.248196 - 24.247366,-65.249355 -24.246828,-65.249516 - 24.246955,-65.250031 -24.246172,-65.250127 - 24.245996,-65.250406 -24.246094,-65.250524 - 24.24582,-65.250964 -24.245575,-65.25149 - 24.244822,-65.251323 -24.244577,-65.251557 - 24.244367,-65.252296 -24.244712,-65.252458 - 24.244475,-65.252598 -24.244533,-65.252984 - 24.243888,-65.252887 -24.243822,-65.253089 - 24.243476,-65.253921 -24.24386,-65.252993 - 24.245549,-65.252537 -24.245343,-65.252173 - 24.245969,-65.253136 -24.246374,-65.253549 - 24.245731))) |
| 3219 | San José Bajo Vialidad | Jujuy | Humahuaca           | Humahuaca             | (((-65.348343 -23.215352,-65.347899 - 23.214426,-65.347762 -23.214459,-65.348094 - 23.215446,-65.348343 -23.215352)))   |
| 3220 | Mirador 1              | Jujuy | Humahuaca           | Humahuaca             | (((-65.341232 -23.209819,-65.341268 - 23.208949,-65.339779 -23.208918,-65.338748 - 23.208963,-65.338255 -23.209215,-65.338254 - 23.209511,-65.338437 -23.209573,-65.338494 - 23.209763,-65.339548 -23.209817,-65.339534 - 23.21,-65.339371 -23.210042,-65.339338 - 23.210244,-65.33925 -23.210389,-65.339636 - 23.210833,-65.340243 -23.210856,-65.340224 - 23.210544,-65.339764 -23.210434,-65.339656 - 23.209984,-65.339592 -23.209967,-65.339611 - 23.2098,-65.340067 -23.20977,-65.341232 - 23.209819)))  |
| 3221 | Quebrada La Cancha     | Jujuy | Humahuaca           | Humahuaca             | (((-65.351693 -23.207502,-65.351441 - 23.207486,-65.351274 -23.207543,-65.351053 - 23.207925,-65.350803 -23.208305,-65.350186 - 23.208982,-65.349627 -23.209393,-65.349683 - 23.209467,-65.350754 -23.209035,-65.351439 - 23.208245,-65.351693 -23.207502)))  |
| 3222 | Siete de Agosto        | Jujuy | Humahuaca           | Humahuaca             | (((-65.348593 -23.212677,-65.348818 - 23.212626,-65.348913 -23.212101,-65.348893 - 23.211727,-65.349193 -23.211349,-65.349206 -   |



*[Firmas manuscritas]*



Congreso de la Nación

13-PE-22  
OD 304  
462

|      |                |       |                     |                       |   |
|------|----------------|-------|---------------------|-----------------------|---|
|      |                |       |                     |                       | 23.211135,-65.349264 -23.21097,-65.349557 -<br>23.210861,-65.349644 -23.210642,-65.349785 -<br>23.209727,-65.349639 -23.209588,-65.349359 -<br>23.209705,-65.349423 -23.209923,-65.349445 -<br>23.210162,-65.349389 -23.210431,-65.348908 -<br>23.210941,-65.348775 -23.211296,-65.348723 -<br>23.211493,-65.348396 -23.211688,-65.348593 -<br>23.212677)))   |
| 3223 | La Soledad     | Jujuy | Humahuaca           | Humahuaca             | ((( -65.359911 -23.189684,-65.359515 -<br>23.189788,-65.359123 -23.189732,-65.358602 -<br>23.189552,-65.358508 -23.189719,-65.359129 -<br>23.189955,-65.359078 -23.190263,-65.357793 -<br>23.190307,-65.357389 -23.191411,-65.357919 -<br>23.191562,-65.358332 -23.190478,-65.359097 -<br>23.190438,-65.359176 -23.189962,-65.359621 -<br>23.189981,-65.359973 -23.189839,-65.359911 -<br>23.189684)))  |
| 3226 | Mirador 2      | Jujuy | Humahuaca           | Humahuaca             | ((( -65.338821 -23.207835,-65.338155 -<br>23.20768,-65.337982 -23.207648,-65.337818 -<br>23.207669,-65.337586 -23.207788,-65.337561 -<br>23.208027,-65.337982 -23.208088,-65.337948 -<br>23.208216,-65.338177 -23.208239,-65.338028 -<br>23.208578,-65.338298 -23.208753,-65.338507 -<br>23.208763,-65.338668 -23.208665,-65.339506 -<br>23.208812,-65.339611 -23.208908,-65.340843 -<br>23.20889,-65.34087 -23.208722,-65.340902 -<br>23.208613,-65.340745 -23.2086,-65.340574 -<br>23.208567,-65.340581 -23.208447,-65.339818 -<br>23.208209,-65.338821 -23.207835))) |
| 3227 | Pasaje Urquiza | Jujuy | Yavi                | La Quiaca             | ((( -65.595031 -22.108247,-65.594875 -<br>22.108222,-65.594704 -22.10939,-65.594869 -<br>22.109425,-65.594648 -22.111052,-65.594518 -<br>22.111052,-65.594497 -22.111394,-65.594822 -<br>22.111417,-65.595025 -22.10957,-65.594883 -<br>22.109548,-65.594893 -22.109382,-65.595031 -<br>22.108247)))  |
| 3228 | 17 Hectáreas   | Jujuy | Dr. Manuel Belgrano | San Salvador De Jujuy | ((( -65.231447 -24.257028,-65.231373 -<br>24.256762,-65.231129 -24.256605,-65.230852 -<br>24.256696,-65.230987 -24.256856,-65.231453 -<br>24.258343,-65.233046 -24.25791,-65.232726 -<br>24.256903,-65.231998 -24.257113,-65.23193 -<br>24.256916,-65.231447 -24.257028)))  |
| 3229 | Barrio Imperio | Jujuy | Dr. Manuel Belgrano | San Salvador De Jujuy | ((( -65.234836 -24.257915,-65.234715 -<br>24.257656,-65.234403 -24.257442,-65.234177 -<br>24.257343,-65.233425 -24.25752,-65.233244 -<br>24.256964,-65.233075 -24.256736,-65.233031 -<br>24.256621,-65.232949 -24.256572,-65.232845 -<br>24.256561,-65.232586 -24.256592,-65.23269 -<br>24.256913,-65.232726 -24.256903,-65.233046 -<br>24.25791,-65.232994 -24.257924,-65.233141 -<br>24.25839,-65.234836 -24.257915)))  |
| 3230 | Che Guevara    | Jujuy | Dr. Manuel Belgrano | San Salvador De Jujuy | ((( -65.239733 -24.258537,-65.240854 -<br>24.257084,-65.240645 -24.256986,-65.239765 -<br>24.257803,-65.239883 -24.257886,-65.239363 -<br>24.25839,-65.238467 -24.257823,-65.23829 -<br>24.258057,-65.239266 -24.258693,-65.239524 -<br>24.258419,-65.239733 -24.258537)))  |



*[Firmas manuscritas]*



Congreso de la Nación

13-PE-22  
OD 304  
463

|      |                |       |                     |                       |   |
|------|----------------|-------|---------------------|-----------------------|---|
| 3231 | La Bombonera   | Jujuy | Palpalá             | Palpalá               | (((-65.223174 -24.254809,-65.223035 -<br>24.254816,-65.223015 -24.254721,-65.222852 -<br>24.254763,-65.222831 -24.254869,-65.222515 -<br>24.254975,-65.222708 -24.255698,-65.222756 -<br>24.25595,-65.22288 -24.255937,-65.222889 -<br>24.255744,-65.222939 -24.255696,-65.22299 -<br>24.255246,-65.223066 -24.255191,-65.223192 -<br>24.254994,-65.223174 -24.254809))))   |
| 3232 | El Mirador Bis | Jujuy | Dr. Manuel Belgrano | San Salvador De Jujuy | (((-65.245414 -24.252974,-65.244254 -<br>24.253299,-65.244612 -24.254491,-65.244693 -<br>24.254466,-65.245081 -24.254394,-65.245257 -<br>24.254374,-65.245825 -24.254197,-65.245645 -<br>24.253787,-65.245598 -24.25344,-65.245414 -<br>24.252974))))   |
| 3233 | Mirador 2      | Jujuy | Dr. Manuel Belgrano | San Salvador De Jujuy | (((-65.245745 -24.253372,-65.245598 -<br>24.25344,-65.245645 -24.253787,-65.245825 -<br>24.254197,-65.245257 -24.254374,-65.245081 -<br>24.254394,-65.244693 -24.254466,-65.244612 -<br>24.254491,-65.244884 -24.25531,-65.247864 -<br>24.254412,-65.247882 -24.253223,-65.24629 -<br>24.253235,-65.245957 -24.253298,-65.245745 -<br>24.253372))))   |
| 3235 | Aeroclub       | Jujuy | Dr. Manuel Belgrano | San Salvador De Jujuy | (((-65.271357 -24.234086,-65.271879 -<br>24.235522,-65.26831 -24.236562,-65.268407 -<br>24.236827,-65.263365 -24.238374,-65.263061 -<br>24.237639,-65.263252 -24.237581,-65.263023 -<br>24.236905,-65.262784 -24.236969,-65.262726 -<br>24.236854,-65.256427 -24.238814,-65.256208 -<br>24.239222,-65.256209 -24.239467,-65.256363 -<br>24.239855,-65.256575 -24.240188,-65.256873 -<br>24.240428,-65.256425 -24.240522,-65.256271 -<br>24.240724,-65.256316 -24.240916,-65.256389 -<br>24.241088,-65.256775 -24.241449,-65.257049 -<br>24.241347,-65.257412 -24.241268,-65.25764 -<br>24.241211,-65.257946 -24.241082,-65.258272 -<br>24.241227,-65.258565 -24.241253,-65.270524 -<br>24.237491,-65.270865 -24.238137,-65.27204 -<br>24.237661,-65.272403 -24.237681,-65.272624 -<br>24.237662,-65.272605 -24.237767,-65.272793 -<br>24.237935,-65.273354 -24.237454,-65.273279 -<br>24.237398,-65.273801 -24.23673,-65.274094 -<br>24.236992,-65.274716 -24.236395,-65.274689 -<br>24.236293,-65.27512 -24.23624,-65.274988 -<br>24.235131,-65.275058 -24.234069,-65.274424 -<br>24.23391,-65.274281 -24.233872,-65.273496 -<br>24.233915,-65.273419 -24.233963,-65.272905 -<br>24.233939,-65.272402 -24.233947,-65.272131 -<br>24.233876,-65.271941 -24.233896,-65.271357 -<br>24.234086)))) |
| 3236 | San Roque      | Jujuy | Palpalá             | Palpalá               | (((-65.197334 -24.263885,-65.197419 -<br>24.263718,-65.19735 -24.263604,-65.198023 -<br>24.262517,-65.196302 -24.261049,-65.195822 -<br>24.261412,-65.195618 -24.261758,-65.195699 -<br>24.261955,-65.195655 -24.262599,-65.195907 -<br>24.262985,-65.196166 -24.263233,-65.195758 -<br>24.263611,-65.195316 -24.263275,-65.194588 -<br>24.263929,-65.194688 -24.264189,-65.194955 -<br>24.264437,-65.194758 -24.264675,-65.194916 -<br>24.264999,-65.195487 -24.265411,-65.19569 -<br>24.265428,-65.19589 -24.26529,-65.19598 -<br>24.265271,-65.196632 -24.264685,-65.197334 -  |



*[Firma manuscrita]*



Congreso de la Nación

13-PE-22  
OD 304  
464

|      |                  |       |                     |                       |   |
|------|------------------|-------|---------------------|-----------------------|---|
|      |                  |       |                     |                       | 24.263885)))  |
| 3237 | El Duraznito     | Jujuy | San Antonio         | Los Alisos            | ((( -65.272722 -24.269058, -65.273287 -24.268851, -65.273347 -24.268959, -65.273999 -24.268673, -65.273795 -24.268239, -65.273375 -24.267999, -65.272991 -24.267901, -65.272652 -24.268008, -65.272603 -24.267919, -65.272257 -24.268039, -65.272722 -24.269058)))  |
| 3238 | Laura Ruth Navea | Jujuy | San Antonio         | Los Alisos            | ((( -65.272235 -24.269898, -65.271914 -24.268997, -65.271539 -24.268382, -65.271149 -24.267896, -65.270401 -24.268045, -65.269558 -24.267869, -65.269281 -24.267854, -65.268975 -24.267929, -65.26846 -24.26819, -65.267737 -24.268156, -65.267636 -24.268236, -65.267877 -24.269185, -65.268196 -24.269217, -65.268252 -24.270116, -65.269482 -24.270055, -65.270087 -24.27015, -65.270357 -24.270159, -65.271688 -24.270075, -65.272235 -24.269898)))   |
| 3239 | Alberdi          | Jujuy | Dr. Manuel Belgrano | San Salvador De Jujuy | ((( -65.267451 -24.198885, -65.266276 -24.197804, -65.266062 -24.197975, -65.266163 -24.198082, -65.265745 -24.198454, -65.265595 -24.198298, -65.264817 -24.199081, -65.265155 -24.199369, -65.265321 -24.199242, -65.266169 -24.199991, -65.266487 -24.199718, -65.266392 -24.199633, -65.266731 -24.199359, -65.266818 -24.199438, -65.267451 -24.198885)))  |
| 3240 | Pedrito 2        | Jujuy | Dr. Manuel Belgrano | San Salvador De Jujuy | ((( -65.273362 -24.197247, -65.273518 -24.197104, -65.27408 -24.197628, -65.273911 -24.197815, -65.274389 -24.198255, -65.274527 -24.198132, -65.274897 -24.198467, -65.274801 -24.198619, -65.275069 -24.198811, -65.275193 -24.198708, -65.275463 -24.198956, -65.275312 -24.199135, -65.2758 -24.199525, -65.277506 -24.197759, -65.275211 -24.195662, -65.274188 -24.196529, -65.273861 -24.196231, -65.273041 -24.196954, -65.273362 -24.197247)))   |
| 3241 | Costa Esperanza  | Jujuy | Dr. Manuel Belgrano | San Salvador De Jujuy | ((( -65.309709 -24.198887, -65.310005 -24.199595, -65.309922 -24.199789, -65.309978 -24.199947, -65.310494 -24.199659, -65.311275 -24.199038, -65.311824 -24.198562, -65.312455 -24.198443, -65.313552 -24.198241, -65.313689 -24.198592, -65.315206 -24.197888, -65.314674 -24.197763, -65.314267 -24.197727, -65.31398 -24.197765, -65.311553 -24.198292, -65.311125 -24.198637, -65.311195 -24.198761, -65.311075 -24.198807, -65.310837 -24.198484, -65.310315 -24.198704, -65.309709 -24.198887))) |
| 3242 | Xibi Xibi        | Jujuy | Dr. Manuel Belgrano | San Salvador De Jujuy | ((( -65.317092 -24.191167, -65.320517 -24.192217, -65.32068 -24.191956, -65.320615 -24.191753, -65.320411 -24.191707, -65.320266 -24.191841, -65.317953 -24.191135, -65.317192 -24.190903, -65.317092 -24.191167)))   |
| 3243 | Finca Escaro 2   | Jujuy | Dr. Manuel Belgrano | San Salvador De Jujuy | ((( -65.318695 -24.19086, -65.318562 -24.190647, -65.318344 -24.190512, -65.318134 -24.190464, -65.317938 -24.190464, -65.317843 -24.190495, -65.317411 -24.190411, -65.316838 -  |



*[Firma manuscrita]*





Congreso de la Nación

13-PE-22  
OD 304  
465

|      |                        |       |                        |                          |   |
|------|------------------------|-------|------------------------|--------------------------|---|
|      |                        |       |                        |                          | 24.190165,-65.316356 -24.189994,-65.315664 -<br>24.189824,-65.315586 -24.190095,-65.316112 -<br>24.190292,-65.316561 -24.190434,-65.31688 -<br>24.190559,-65.317411 -24.190789,-65.317791 -<br>24.190837,-65.318118 -24.190881,-65.318555 -<br>24.191079,-65.318695 -24.19086))   |
| 3244 | Ciudad de<br>Nieva     | Jujuy | Dr. Manuel<br>Belgrano | San Salvador<br>De Jujuy | (((-65.326393 -24.186624,-65.325712 -<br>24.18684,-65.325484 -24.186925,-65.325396 -<br>24.186888,-65.324763 -24.186951,-65.3241 -<br>24.187267,-65.324304 -24.187584,-65.324224 -<br>24.187633,-65.323606 -24.188025,-65.323815 -<br>24.18835,-65.324789 -24.187732,-65.324983 -<br>24.187645,-65.325235 -24.187437,-65.326511 -<br>24.186893,-65.326393 -24.186624)))   |
| 3245 | Tres de Agosto         | Jujuy | Dr. Manuel<br>Belgrano | San Salvador<br>De Jujuy | (((-65.353399 -24.177035,-65.351939 -<br>24.177414,-65.352098 -24.178038,-65.351043 -<br>24.178247,-65.350765 -24.177151,-65.350111 -<br>24.177204,-65.348811 -24.177531,-65.347573 -<br>24.178267,-65.345857 -24.179278,-65.344234 -<br>24.179016,-65.344069 -24.180087,-65.343568 -<br>24.180205,-65.34363 -24.18056,-65.34387 -<br>24.1808,-65.344079 -24.180806,-65.344343 -<br>24.180513,-65.34464 -24.180466,-65.345133 -<br>24.180462,-65.34567 -24.180503,-65.347957 -<br>24.179615,-65.350658 -24.178505,-65.352391 -<br>24.178149,-65.353741 -24.177702,-65.353399 -<br>24.177035)))                        |
| 3246 | Huayco Chico           | Jujuy | Dr. Manuel<br>Belgrano | San Salvador<br>De Jujuy | (((-65.346344 -24.174593,-65.346408 -<br>24.174716,-65.348121 -24.173924,-65.348274 -<br>24.174172,-65.349142 -24.173843,-65.349284 -<br>24.174036,-65.34947 -24.173925,-65.34911 -<br>24.173468,-65.34808 -24.173877,-65.348017 -<br>24.173783,-65.347853 -24.173863,-65.347783 -<br>24.173881,-65.346344 -24.174593)))  |
| 3247 | Sagrado<br>Corazón     | Jujuy | Dr. Manuel<br>Belgrano | San Salvador<br>De Jujuy | (((-65.335439 -24.170787,-65.335011 -<br>24.170894,-65.334988 -24.17135,-65.33356 -<br>24.17139,-65.333045 -24.171257,-65.33303 -<br>24.170986,-65.332975 -24.170604,-65.331845 -<br>24.170868,-65.331898 -24.171209,-65.330988 -<br>24.17159,-65.330069 -24.171714,-65.329799 -<br>24.171888,-65.32881 -24.172119,-65.328213 -<br>24.172345,-65.328181 -24.172722,-65.328394 -<br>24.172938,-65.329008 -24.173031,-65.329509 -<br>24.172738,-65.330641 -24.172407,-65.331682 -<br>24.172125,-65.332225 -24.171832,-65.332838 -<br>24.171724,-65.334817 -24.171858,-65.335499 -<br>24.171649,-65.335439 -24.170787))) |
| 3248 | Dos de Agosto          | Jujuy | El Carmen              | Monterrico               | (((-65.160464 -24.439937,-65.160916 -<br>24.439861,-65.160715 -24.438668,-65.160436 -<br>24.438726,-65.160135 -24.438903,-65.160012 -<br>24.439077,-65.159941 -24.439234,-65.160243 -<br>24.439697,-65.160429 -24.439667,-65.160464 -<br>24.439937)))   |
| 3249 | Virgen de<br>Guadalupe | Jujuy | El Carmen              | Monterrico               | (((-65.161117 -24.437207,-65.161473 -<br>24.437144,-65.161497 -24.437042,-65.161455 -<br>24.436814,-65.161414 -24.436808,-65.161359 -<br>24.436528,-65.161306 -24.436522,-65.161242 -   |



*J*  
*de*



Congreso de la Nación

13-PE-22

OD 304

466

|      |                   |       |                     |                               |  |
|------|-------------------|-------|---------------------|-------------------------------|--|
|      |                   |       |                     |                               | 24.436167,-65.160283 -24.436306,-65.160473 -<br>24.437265,-65.161117 -24.437207)))   |
| 3250 | Mina Puloy        | Jujuy | San Pedro           | San Pedro De Jujuy            | (((64.887716 -24.239909,-64.888194 -<br>24.239521,-64.886994 -24.238336,-64.886789 -<br>24.238017,-64.886491 -24.238119,-64.886429 -<br>24.238277,-64.886482 -24.238496,-64.886493 -<br>24.238665,-64.886791 -24.239089,-64.886389 -<br>24.239331,-64.88669 -24.239773,-64.886991 -<br>24.239578,-64.887201 -24.239775,-64.887441 -<br>24.239645,-64.887716 -24.239909)))  |
| 3251 | El Triángulo      | Jujuy | Ledesma             | Libertador General San Martin | (((64.797883 -23.794753,-64.796768 -<br>23.794636,-64.796586 -23.794715,-64.795988 -<br>23.795094,-64.795491 -23.795229,-64.794066 -<br>23.795077,-64.79701 -23.802474,-64.797264 -<br>23.802544,-64.797883 -23.794753)))  |
| 3252 | Nueve de Julio    | Jujuy | Dr. Manuel Belgrano | San Salvador De Jujuy         | (((65.292398 -24.174394,-65.291797 -<br>24.174079,-65.291703 -24.173969,-65.291728 -<br>24.173803,-65.291788 -24.173824,-65.29191 -<br>24.173802,-65.292031 -24.173746,-65.292107 -<br>24.173679,-65.292168 -24.173634,-65.292309 -<br>24.173577,-65.292374 -24.173549,-65.293044 -<br>24.171097,-65.293465 -24.16945,-65.294013 -<br>24.16952,-65.293901 -24.170331,-65.293662 -<br>24.171203,-65.293602 -24.171651,-65.293595 -<br>24.172215,-65.293509 -24.172364,-65.293468 -<br>24.172613,-65.293277 -24.1728,-65.293095 -<br>24.173475,-65.292924 -24.173878,-65.29263 -<br>24.174173,-65.292398 -24.174394)))         |
| 3253 | Primero de Agosto | Jujuy | Dr. Manuel Belgrano | San Salvador De Jujuy         | (((65.272112 -24.244864,-65.271979 -<br>24.244417,-65.271788 -24.244473,-65.271768 -<br>24.244434,-65.271318 -24.244568,-65.271519 -<br>24.245041,-65.272112 -24.244864)))   |
| 3254 | Finca Escaro      | Jujuy | Dr. Manuel Belgrano | San Salvador De Jujuy         | (((65.328273 -24.193381,-65.328407 -<br>24.193179,-65.32823 -24.192945,-65.327672 -<br>24.192614,-65.327437 -24.19255,-65.327323 -<br>24.192631,-65.326508 -24.192426,-65.326173 -<br>24.192101,-65.32553 -24.191772,-65.325277 -<br>24.191659,-65.325054 -24.191693,-65.324848 -<br>24.191649,-65.324662 -24.191632,-65.324478 -<br>24.191745,-65.324445 -24.191842,-65.324534 -<br>24.192296,-65.326215 -24.192994,-65.326472 -<br>24.192499,-65.327149 -24.192642,-65.326916 -<br>24.193148,-65.327737 -24.19343,-65.327895 -<br>24.193176,-65.328273 -24.193381)))   |
| 3255 | Los Alisos        | Jujuy | Palpalá             | Palpalá                       | (((65.20487 -24.282102,-65.205171 -<br>24.282068,-65.205184 -24.280254,-65.205045 -<br>24.278214,-65.205943 -24.278129,-65.205969 -<br>24.277757,-65.207237 -24.27787,-65.208578 -<br>24.277801,-65.209167 -24.277795,-65.209406 -<br>24.27787,-65.209648 -24.278088,-65.210405 -<br>24.278657,-65.211134 -24.278859,-65.211226 -<br>24.279573,-65.210898 -24.279603,-65.210813 -<br>24.279093,-65.21043 -24.279086,-65.209997 -<br>24.27905,-65.210178 -24.27956,-65.209709 -<br>24.279679,-65.209431 -24.279111,-65.209132 -<br>24.2791,-65.209086 -24.280065,-65.209873 -<br>24.280274,-65.209848 -24.280606,-65.210224 - |



*[Firmas manuscritas]*



Congreso de la Nación

13-PE-22  
OD 304  
467

|      |                                    |       |                     |                               |  |
|------|------------------------------------|-------|---------------------|-------------------------------|--|
|      |                                    |       |                     |                               | 24.280507,-65.210384 -24.281132,-65.209741 -<br>24.281313,-65.209658 -24.281107,-65.208943 -<br>24.281279,-65.208856 -24.281018,-65.208319 -<br>24.281246,-65.207937 -24.280595,-65.20763 -<br>24.280631,-65.206952 -24.280929,-65.206999 -<br>24.281878,-65.20712 -24.282217,-65.207627 -<br>24.282665,-65.207434 -24.282855,-65.207093 -<br>24.282593,-65.205923 -24.282988,-65.20517 -<br>24.283195,-65.20487 -24.282102)))   |
| 3256 | San Martín                         | Jujuy | El Carmen           | Monterrico                    | (((-65.156969 -24.439439,-65.156058 -<br>24.439425,-65.156159 -24.44137,-65.156403 -<br>24.442931,-65.156852 -24.4429,-65.157473 -<br>24.442731,-65.157269 -24.441499,-65.156723 -<br>24.441572,-65.156683 -24.44117,-65.157192 -<br>24.4411,-65.156969 -24.439439)))  |
| 3257 | Barrio La Candelaria               | Jujuy | Dr. Manuel Belgrano | San Salvador De Jujuy         | (((-65.267196 -24.178729,-65.266803 -<br>24.178555,-65.267101 -24.178073,-65.266338 -<br>24.177654,-65.266073 -24.177476,-65.265941 -<br>24.1772,-65.265636 -24.177254,-65.265364 -<br>24.17705,-65.264982 -24.177112,-65.264724 -<br>24.177185,-65.264755 -24.177333,-65.264872 -<br>24.177381,-65.264994 -24.177513,-65.265027 -<br>24.177719,-65.265325 -24.177864,-65.265462 -<br>24.178137,-65.265619 -24.178254,-65.266057 -<br>24.178643,-65.266167 -24.178547,-65.266697 -<br>24.178915,-65.266836 -24.178809,-65.267095 -<br>24.178926,-65.267196 -24.178729)))   |
| 3258 | Río Grande                         | Jujuy | Dr. Manuel Belgrano | San Salvador De Jujuy         | (((-65.287384 -24.186646,-65.289787 -<br>24.184942,-65.29074 -24.184292,-65.291892 -<br>24.183562,-65.292429 -24.183297,-65.293124 -<br>24.18299,-65.295424 -24.182001,-65.296089 -<br>24.181723,-65.295974 -24.181502,-65.294537 -<br>24.18211,-65.293892 -24.18239,-65.292638 -<br>24.182933,-65.291975 -24.183223,-65.291586 -<br>24.183473,-65.290141 -24.184368,-65.289614 -<br>24.184721,-65.288835 -24.185368,-65.287205 -<br>24.186477,-65.287384 -24.186646)))  |
| 3259 | Avenida Wollmann Barrio Los Ceibos | Jujuy | Ledesma             | Libertador General San Martín | (((-64.785033 -23.812741,-64.784097 -<br>23.811956,-64.782482 -23.810413,-64.781801 -<br>23.809454,-64.780643 -23.806689,-64.780497 -<br>23.806587,-64.780153 -23.805684,-64.779912 -<br>23.805775,-64.780532 -23.807412,-64.78132 -<br>23.809081,-64.782005 -23.81021,-64.782404 -<br>23.810681,-64.782772 -23.811155,-64.784825 -<br>23.812974,-64.785033 -23.812741)))  |
| 3260 | Cinco de Agosto                    | Jujuy | Dr. Manuel Belgrano | San Salvador De Jujuy         | (((-65.294299 -24.165221,-65.293986 -<br>24.165226,-65.293974 -24.1646,-65.293964 -<br>24.164329,-65.293936 -24.164255,-65.293887 -<br>24.164194,-65.293833 -24.164165,-65.293777 -<br>24.16415,-65.293741 -24.164137,-65.293729 -<br>24.163896,-65.293653 -24.163893,-65.293636 -<br>24.163328,-65.29349 -24.163308,-65.293367 -<br>24.16316,-65.293029 -24.162752,-65.292964 -<br>24.162711,-65.292867 -24.162711,-65.292861 -<br>24.162595,-65.292901 -24.162512,-65.293314 -<br>24.162313,-65.293474 -24.162464,-65.293867 -<br>24.162982,-65.294023 -24.163204,-65.294121 -<br>24.163373,-65.294223 -24.163658,-65.294324 -<br>24.16395,-65.294373 -24.164102,-65.29437 - |



*[Firmas manuscritas]*



*Congreso de la Nación*

13-PE-22  
OD 304  
468

|      |                          |       |                     |                       |  |
|------|--------------------------|-------|---------------------|-----------------------|--|
|      |                          |       |                     |                       | 24.164592,-65.294299 -24.165221)))   |
| 3261 | El Milagro               | Jujuy | Dr. Manuel Belgrano | San Salvador De Jujuy | ((( -65.251574 -24.249887,-65.25055 - 24.249873,-65.250467 -24.250253,-65.250487 - 24.250871,-65.251566 -24.250879,-65.251574 - 24.249887)))   |
| 3262 | Villa Angola             | Jujuy | Dr. Manuel Belgrano | San Salvador De Jujuy | ((( -65.331355 -24.178326,-65.330799 - 24.178158,-65.330046 -24.178178,-65.329574 - 24.178232,-65.327991 -24.178445,-65.32796 - 24.178361,-65.32661 -24.178494,-65.32664 - 24.178815,-65.327112 -24.178741,-65.327144 - 24.178845,-65.327643 -24.178819,-65.327649 - 24.178683,-65.32837 -24.178599,-65.328403 - 24.178689,-65.329348 -24.17854,-65.33035 - 24.178415,-65.330648 -24.178451,-65.330662 - 24.178514,-65.330859 -24.178533,-65.330921 - 24.178491,-65.331309 -24.17854,-65.331355 - 24.178326)))   |
| 3263 | Las Tipas                | Jujuy | Palpalá             | Palpalá               | ((( -65.224445 -24.277297,-65.224382 - 24.277308,-65.222589 -24.277668,-65.221475 - 24.277915,-65.221722 -24.278861,-65.223067 - 24.278504,-65.223037 -24.278353,-65.223327 - 24.278284,-65.223285 -24.278012,-65.22452 - 24.277749,-65.224445 -24.277297)))   |
| 3264 | Isla de Villa San Martin | Jujuy | Dr. Manuel Belgrano | San Salvador De Jujuy | ((( -65.317036 -24.176126,-65.316353 - 24.176227,-65.3164 -24.176765,-65.316013 - 24.176783,-65.315972 -24.17636,-65.315511 - 24.176375,-65.315507 -24.176275,-65.313021 - 24.176336,-65.31305 -24.176774,-65.313083 - 24.176773,-65.313086 -24.176893,-65.313101 - 24.176951,-65.313117 -24.176988,-65.313128 - 24.177167,-65.313361 -24.177134,-65.313375 - 24.177205,-65.313469 -24.177191,-65.313465 - 24.177165,-65.313563 -24.177153,-65.31357 - 24.177209,-65.313778 -24.17717,-65.313757 - 24.177089,-65.313851 -24.177076,-65.313845 - 24.177049,-65.314033 -24.177042,-65.314043 - 24.177098,-65.31429 -24.177079,-65.314326 - 24.177065,-65.314325 -24.177051,-65.314351 - 24.177043,-65.314491 -24.177032,-65.314482 - 24.176968,-65.314543 -24.176957,-65.314542 - 24.176946,-65.314604 -24.176934,-65.314611 - 24.17696,-65.314804 -24.176935,-65.314799 - 24.17685,-65.315015 -24.176841,-65.315018 - 24.176923,-65.315111 -24.176915,-65.315219 - 24.176874,-65.315218 -24.176859,-65.315379 - 24.176836,-65.315385 -24.176875,-65.315692 - 24.176882,-65.315722 -24.177091,-65.315683 - 24.177134,-65.315924 -24.177282,-65.31597 - 24.177241,-65.316041 -24.177335,-65.316233 - 24.177383,-65.31624 -24.177415,-65.316345 - 24.177398,-65.316366 -24.177515,-65.316428 - 24.177521,-65.316485 -24.177558,-65.316436 - 24.177625,-65.316473 -24.177652,-65.316492 - 24.177656,-65.316501 -24.177642,-65.31656 - 24.177661,-65.316552 -24.177674,-65.316728 - 24.177745,-65.316761 -24.177674,-65.316903 - 24.177686,-65.316894 -24.177768,-65.316844 - 24.177763,-65.316843 -24.177798,-65.317024 - 24.177823,-65.317022 -24.17763,-65.31717 - 24.177618,-65.317036 -24.176126))) |



*[Firmas manuscritas]*



Congreso de la Nación

13-PE-22  
OD 304  
469

|      |                      |       |                     |                       |   |
|------|----------------------|-------|---------------------|-----------------------|---|
| 3265 | Veinticinco de Mayo  | Jujuy | San Pedro           | San Pedro De Jujuy    | ((( -64.885876 -24.235418, -64.886391 -24.235005, -64.886031 -24.234626, -64.886193 -24.234506, -64.885505 -24.233785, -64.886181 -24.233241, -64.885195 -24.232203, -64.883933 -24.233296, -64.885876 -24.235418)))  |
| 3266 | Los Molinos Sector 2 | Jujuy | Dr. Manuel Belgrano | San Pablo De Reyes    | ((( -65.360586 -24.168212, -65.3608 -24.168347, -65.361039 -24.168261, -65.361031 -24.168154, -65.361949 -24.167705, -65.36197 -24.167624, -65.36353 -24.16684, -65.364365 -24.166564, -65.36623 -24.165929, -65.368539 -24.165146, -65.369015 -24.16505, -65.369231 -24.165037, -65.370506 -24.164573, -65.370691 -24.164446, -65.373887 -24.163313, -65.374759 -24.162999, -65.374587 -24.162744, -65.373966 -24.162927, -65.372856 -24.163333, -65.370805 -24.164031, -65.370723 -24.164077, -65.368064 -24.164974, -65.36567 -24.165787, -65.364568 -24.166161, -65.363163 -24.166667, -65.36167 -24.16737, -65.361757 -24.167508, -65.360838 -24.167925, -65.360586 -24.168212)))  |
| 3267 | Obrero               | Jujuy | Dr. Manuel Belgrano | San Salvador De Jujuy | ((( -65.287341 -24.168548, -65.286281 -24.168724, -65.285613 -24.16875, -65.28554 -24.167804, -65.285872 -24.167792, -65.28597 -24.167379, -65.286029 -24.16639, -65.286528 -24.166368, -65.286596 -24.166283, -65.286975 -24.166263, -65.287717 -24.166331, -65.287549 -24.16423, -65.287485 -24.163412, -65.286608 -24.163629, -65.286657 -24.16417, -65.284989 -24.164081, -65.28494 -24.164609, -65.284849 -24.164805, -65.284853 -24.165762, -65.284707 -24.165963, -65.284961 -24.168229, -65.285157 -24.169161, -65.284903 -24.169195, -65.284652 -24.168852, -65.284473 -24.168446, -65.284731 -24.167975, -65.284409 -24.167315, -65.283925 -24.166873, -65.283785 -24.166956, -65.283355 -24.166619, -65.282509 -24.165333, -65.28191 -24.16575, -65.282606 -24.167149, -65.28375 -24.168367, -65.284207 -24.168857, -65.28435 -24.169314, -65.28477 -24.170055, -65.28518 -24.170216, -65.285305 -24.170781, -65.28548 -24.17104, -65.28576 -24.171232, -65.286686 -24.171328, -65.287567 -24.171282, -65.287525 -24.170719, -65.287219 -24.170746, -65.287197 -24.170343, -65.287487 -24.170286, -65.28739 -24.169721, -65.287341 -24.168548))) |
| 3268 | Loteo Barcena Sur    | Jujuy | Dr. Manuel Belgrano | San Salvador De Jujuy | ((( -65.261346 -24.205661, -65.261379 -24.205674, -65.263054 -24.204067, -65.264407 -24.202567, -65.264197 -24.202343, -65.265266 -24.201366, -65.265075 -24.20113, -65.266145 -24.200167, -65.265517 -24.199628, -65.26481 -24.200218, -65.264392 -24.200736, -65.264555 -24.200904, -65.263613 -24.201859, -65.262973 -24.20262, -65.26253 -24.203233, -65.262192 -24.203537, -65.26147 -24.204105, -65.2617 -24.204412, -65.261276 -24.204788, -65.261125 -24.204607, -65.260726 -24.204978, -65.261139 -24.205387, -65.261346 -24.205661)))   |
| 3269 | Las Tipas 2          | Jujuy | Palpalá             | Palpalá               | ((( -65.224413 -24.272223, -65.221852 -24.27286, -65.22286 -24.277529, -65.224394 -24.277272, -65.224284 -24.276762, -65.225593 -24.276501, -65.225209 -24.275007, -65.224413 -   |



*[Firmas manuscritas]*



Congreso de la Nación

13-PE-22

OD 304

470

|      |                                  |         |            |                  |  |
|------|----------------------------------|---------|------------|------------------|--|
|      |                                  |         |            |                  | 24.272223)))   |
| 3270 | Barrio Treintaiuno de Septiembre | Jujuy   | El Carmen  | Perico           | ((( -65.159387 -24.403366, -65.159113 -24.402166, -65.157358 -24.402476, -65.15768 -24.403715, -65.159387 -24.403366)))  |
| 3271 | Loteo Sola                       | Jujuy   | El Carmen  | Perico           | ((( -65.127158 -24.366378, -65.127441 -24.366375, -65.127552 -24.366222, -65.127586 -24.365969, -65.127521 -24.365712, -65.126984 -24.365861, -65.126777 -24.365363, -65.12711 -24.365262, -65.127043 -24.365104, -65.126703 -24.365127, -65.126557 -24.364925, -65.126413 -24.364818, -65.125808 -24.364742, -65.125612 -24.364905, -65.126485 -24.365622, -65.126068 -24.366053, -65.126221 -24.366204, -65.126181 -24.366266, -65.12671 -24.36679, -65.127158 -24.366378))) |
| 3272 | Villa Unión                      | Córdoba | Capital    | Córdoba Capital  | ((( -64.263904 -31.426722, -64.263887 -31.420563, -64.263808 -31.420487, -64.261534 -31.420475, -64.261558 -31.422967, -64.261084 -31.425152, -64.263904 -31.426722)))   |
| 3273 | Cañada del Manantial Zona Sur    | Córdoba | Capital    | Córdoba Capital  | ((( -64.193299 -31.499502, -64.195186 -31.499488, -64.195053 -31.498263, -64.193252 -31.498288, -64.193299 -31.499502)))   |
| 3274 | Grilli                           | Mendoza | Guaymallén | Los Corralitos   | ((( -68.682203 -32.863817, -68.6801 -32.863428, -68.680108 -32.864606, -68.678032 -32.864127, -68.678128 -32.862883, -68.676759 -32.862615, -68.676727 -32.865623, -68.674807 -32.865288, -68.674753 -32.868547, -68.675363 -32.86876, -68.676838 -32.86853, -68.678201 -32.869963, -68.680432 -32.869334, -68.681402 -32.86679, -68.683301 -32.867233, -68.682203 -32.863817)))   |
| 3275 | Las Chipicas                     | Mendoza | Guaymallén | Puente De Hierro | ((( -68.674733 -32.888827, -68.674495 -32.887583, -68.67252 -32.887856, -68.671635 -32.888016, -68.67193 -32.889218, -68.674733 -32.888827)))  |
| 3276 | Cuadro Estación                  | Mendoza | Maipú      | Rodeo Del Medio  | ((( -68.685556 -32.996078, -68.685857 -32.996506, -68.689012 -32.995411, -68.688751 -32.995124, -68.688659 -32.994919, -68.685556 -32.996078)))  |
| 3277 | Urbanizadora del Oeste 2         | Mendoza | Las Heras  | Las Heras        | ((( -68.847421 -32.835149, -68.845567 -32.832756, -68.845015 -32.83285, -68.84545 -32.833304, -68.846277 -32.83501, -68.846635 -32.835097, -68.846805 -32.835263, -68.847421 -32.835149)))   |
| 3278 | San Martin Fabrega               | Mendoza | Las Heras  | Las Heras        | ((( -68.813425 -32.840184, -68.812586 -32.840207, -68.812691 -32.840836, -68.813585 -32.840788, -68.813425 -32.840184)))   |
| 3279 | Por un futuro                    | Mendoza | Las Heras  | Panquehua        | ((( -68.835138 -32.835339, -68.835585 -32.837252, -68.835941 -32.837475, -68.836232 -  |



*[Firmas manuscritas]*



Congreso de la Nación

13-PE-22  
OD 304  
471

|      |                                      |         |            |              |  |
|------|--------------------------------------|---------|------------|--------------|--|
|      | mejor                                |         |            |              | 32.837421,-68.83618 -32.837174,-68.836596 -<br>32.837091,-68.836549 -32.836752,-68.836354 -<br>32.836019,-68.836174 -32.836085,-68.835902 -<br>32.83622,-68.83574 -32.835844,-68.835624 -<br>32.835333,-68.835138 -32.835339)))  |
| 3280 | Callejón<br>González y San<br>Martín | Mendoza | Las Heras  | Las Heras    | (((-68.825529 -32.800294,-68.825571 -<br>32.800271,-68.825204 -32.799113,-68.824783 -<br>32.79921,-68.824827 -32.79951,-68.824759 -<br>32.79968,-68.823965 -32.799795,-68.823851 -<br>32.800112,-68.82417 -32.800534,-68.825529 -<br>32.800294)))  |
| 3281 | Todos Unidos                         | Mendoza | Las Heras  | Las Heras    | (((-68.827752 -32.82396,-68.827312 -<br>32.822405,-68.825538 -32.822395,-68.825635 -<br>32.823964,-68.824449 -32.823926,-68.824406 -<br>32.824497,-68.82789 -32.824708,-68.827752 -<br>32.82396)))   |
| 3282 | Ruta 40                              | Mendoza | Las Heras  | El Borbollón | (((-68.77077 -32.802118,-68.773793 -<br>32.803926,-68.774177 -32.803743,-68.774439 -<br>32.804087,-68.774738 -32.804027,-68.775003 -<br>32.80457,-68.775279 -32.804777,-68.776092 -<br>32.805284,-68.77555 -32.805889,-68.776307 -<br>32.806304,-68.777198 -32.805593,-68.7801 -<br>32.807735,-68.778885 -32.808926,-68.776299 -<br>32.807674,-68.776816 -32.806943,-68.770411 -<br>32.80316,-68.767989 -32.801729,-68.768864 -<br>32.800836,-68.77077 -32.802118)))   |
| 3283 | Portal del<br>Algarrobal             | Mendoza | Las Heras  | Las Heras    | (((-68.768048 -32.836811,-68.767965 -<br>32.836783,-68.767453 -32.836011,-68.773727 -<br>32.834024,-68.773693 -32.833952,-68.774023 -<br>32.83385,-68.774169 -32.834357,-68.77405 -<br>32.834392,-68.775136 -32.83809,-68.77536 -<br>32.838062,-68.775476 -32.838542,-68.775246 -<br>32.838567,-68.775149 -32.838273,-68.774969 -<br>32.838276,-68.774981 -32.838425,-68.773813 -<br>32.838427,-68.773808 -32.838251,-68.772678 -<br>32.838223,-68.772701 -32.838524,-68.772126 -<br>32.838603,-68.771945 -32.83767,-68.770966 -<br>32.837619,-68.770681 -32.837287,-68.769037 -<br>32.837123,-68.768224 -32.837087,-68.768048 -<br>32.836811))) |
| 3284 | Aconcagua                            | Mendoza | Godoy Cruz | Sarmiento    | (((-68.875304 -32.92607,-68.875379 -<br>32.925808,-68.87533 -32.925794,-68.873084 -<br>32.925369,-68.872993 -32.925631,-68.874769 -<br>32.925977,-68.875135 -32.926082,-68.875304 -<br>32.92607)))   |
| 3285 | El Triángulo                         | Mendoza | Capital    | Mendoza      | (((-68.913615 -32.895637,-68.913848 -<br>32.895639,-68.914931 -32.89235,-68.913022 -<br>32.891768,-68.913299 -32.892524,-68.913615 -<br>32.895637)))   |
| 3286 | San Agustín                          | Mendoza | Guaymallén | Guaymallén   | (((-68.697204 -32.84394,-68.697152 -<br>32.843943,-68.696926 -32.844241,-68.695971 -<br>32.844099,-68.695501 -32.844104,-68.69546 -<br>32.843602,-68.695428 -32.843093,-68.694391 -<br>32.842966,-68.695655 -32.846313,-68.699271 -<br>32.846536,-68.697204 -32.84394)))   |



*[Firma manuscrita]*



Congreso de la Nación

13-PE-22

OD 304

472

|      |                      |         |            |                   |  |
|------|----------------------|---------|------------|-------------------|--|
| 3287 | Callejón San Martín  | Mendoza | Maipú      | Fray Luis Beltrán | (((-68.665432 -33.020745,-68.665491 - 33.020146,-68.664585 -33.020118,-68.66456 - 33.019628,-68.664184 -33.019638,-68.66415 - 33.020155,-68.663458 -33.020176,-68.663477 - 33.020815,-68.665432 -33.020745)))  |
| 3288 | Cuadro Estación 1085 | Mendoza | Maipú      | Russell           | (((-68.808129 -33.003046,-68.808647 - 33.003264,-68.810506 -33.000205,-68.811202 - 33.000159,-68.81139 -32.999813,-68.811264 - 32.99945,-68.811833 -32.99928,-68.811653 - 32.998798,-68.811963 -32.998584,-68.811776 - 32.998295,-68.811452 -32.998424,-68.811222 - 32.998172,-68.810755 -32.998915,-68.81026 - 32.999594,-68.808129 -33.003046))) |
| 3289 | Barrio Las Palmeras  | Mendoza | Maipú      | Fray Luis Beltrán | (((-68.66034 -33.011898,-68.662513 - 33.014713,-68.662052 -33.014917,-68.662408 - 33.015512,-68.663589 -33.015008,-68.662978 - 33.014325,-68.662762 -33.014049,-68.66274 - 33.013935,-68.662008 -33.012983,-68.660881 - 33.011655,-68.66034 -33.011898)))  |
| 3290 | San Miguel           | Mendoza | Guaymallén | Los Corralitos    | (((-68.684167 -32.870058,-68.683292 - 32.867296,-68.682032 -32.867004,-68.681579 - 32.868443,-68.681947 -32.86854,-68.681562 - 32.869837,-68.681921 -32.870007,-68.682683 - 32.869657,-68.682985 -32.870077,-68.683446 - 32.869913,-68.683681 -32.870311,-68.684167 - 32.870058)))   |
| 3291 | Las Chacras          | Mendoza | Guaymallén | Puente De Hierro  | (((-68.656325 -32.873709,-68.658752 - 32.872685,-68.656988 -32.869869,-68.654826 - 32.870881,-68.656359 -32.873289,-68.656133 - 32.873372,-68.656325 -32.873709)))   |
| 3292 | Che Guevara          | Mendoza | San Martín | Palmira           | (((-68.558464 -33.069892,-68.559976 - 33.069058,-68.560556 -33.069734,-68.559799 - 33.070233,-68.560305 -33.070744,-68.560364 - 33.070702,-68.560643 -33.070982,-68.559961 - 33.071493,-68.558464 -33.069892)))  |
| 3293 | Callejón Tomé        | Mendoza | San Martín | Palmira           | (((-68.558412 -33.060129,-68.557796 - 33.059004,-68.557506 -33.059173,-68.558125 - 33.060251,-68.558412 -33.060129)))  |
| 3294 | Belgrano             | Mendoza | Lavalle    | Villa Tulumaya    | (((-68.58112 -32.721865,-68.581225 - 32.722035,-68.579169 -32.722568,-68.579548 - 32.723232,-68.580255 -32.723055,-68.5812 - 32.722858,-68.58249 -32.724766,-68.582099 - 32.724921,-68.583374 -32.726929,-68.585121 - 32.726899,-68.583116 -32.723912,-68.58162 - 32.721752,-68.58112 -32.721865)))  |
| 3295 | Loteo Oliva          | Mendoza | Lavalle    | Villa Tulumaya    | (((-68.571195 -32.726228,-68.571072 - 32.724511,-68.569198 -32.724998,-68.569444 - 32.726978,-68.571195 -32.726228)))  |
| 3296 | Sin Nombre           | Mendoza | Maipú      | Fray Luis Beltrán | (((-68.627376 -33.015402,-68.627213 - 33.015155,-68.626625 -33.015374,-68.626398 - 33.015022,-68.626126 -33.015112,-68.625978 -  |



*[Firma manuscrita]*





Congreso de la Nación

13-PE-22  
OD 304  
473

|      |                     |         |               |                          |   |
|------|---------------------|---------|---------------|--------------------------|---|
|      |                     |         |               |                          | 33.014881,-68.624957 -33.014966,-68.625379 -<br>33.015728,-68.625173 -33.015824,-68.625346 -<br>33.016177,-68.627199 -33.015487,-68.627376 -<br>33.015402)))  |
| 3297 | Calle Barrera       | Mendoza | San Martín    | San Martín               | ((( -68.471104 -33.032014,-68.47092 -<br>33.031841,-68.470595 -33.032101,-68.470575 -<br>33.032156,-68.470193 -33.032552,-68.469344 -<br>33.033322,-68.468439 -33.034365,-68.466523 -<br>33.035864,-68.466485 -33.035949,-68.466341 -<br>33.035902,-68.466036 -33.036409,-68.465382 -<br>33.037487,-68.464958 -33.038279,-68.464782 -<br>33.038656,-68.464104 -33.039675,-68.463515 -<br>33.040632,-68.46335 -33.040608,-68.463084 -<br>33.040983,-68.4634 -33.041336,-68.463546 -<br>33.041492,-68.463685 -33.04164,-68.46391 -<br>33.041491,-68.464106 -33.041218,-68.464575 -<br>33.04079,-68.465073 -33.039487,-68.465208 -<br>33.039077,-68.464977 -33.038972,-68.46529 -<br>33.038454,-68.466383 -33.036807,-68.466746 -<br>33.036316,-68.466694 -33.036139,-68.467107 -<br>33.035778,-68.467549 -33.035427,-68.467661 -<br>33.035338,-68.467761 -33.035293,-68.468354 -<br>33.034784,-68.468405 -33.034823,-68.468527 -<br>33.03471,-68.469203 -33.034022,-68.469374 -<br>33.033834,-68.469847 -33.033353,-68.469966 -<br>33.033225,-68.470452 -33.032711,-68.470829 -<br>33.032338,-68.471104 -33.032014))) |
| 3298 | Faldeo de Chacras   | Mendoza | Luján de Cuyo | Vertientes del Pedemonte | ((( -68.908265 -32.992918,-68.908186 -<br>32.992756,-68.908025 -32.992476,-68.907881 -<br>32.992486,-68.907737 -32.992556,-68.907621 -<br>32.99274,-68.907568 -32.992804,-68.907472 -<br>32.992808,-68.907412 -32.992989,-68.907424 -<br>32.993289,-68.907299 -32.993195,-68.906973 -<br>32.992892,-68.906629 -32.992988,-68.905664 -<br>32.993137,-68.905925 -32.994146,-68.905934 -<br>32.994319,-68.905928 -32.994392,-68.906132 -<br>32.994429,-68.906336 -32.99475,-68.907439 -<br>32.994568,-68.908591 -32.99433,-68.908495 -<br>32.993915,-68.908208 -32.993873,-68.908384 -<br>32.993713,-68.908416 -32.9936,-68.908526 -<br>32.993382,-68.908531 -32.993257,-68.908464 -<br>32.9932,-68.908494 -32.993123,-68.908265 -<br>32.992918)))   |
| 3299 | Virgen de Guadalupe | Mendoza | Luján de Cuyo | Vertientes del Pedemonte | ((( -68.908577 -32.999328,-68.90835 -<br>32.999575,-68.909474 -33.000992,-68.910314 -<br>33.001466,-68.910391 -33.001696,-68.91146 -<br>33.002182,-68.911581 -33.002108,-68.912086 -<br>33.002338,-68.912593 -33.00268,-68.91257 -<br>33.002726,-68.912973 -33.002936,-68.913711 -<br>33.003162,-68.914644 -33.003685,-68.91474 -<br>33.00353,-68.914321 -33.003233,-68.914665 -<br>33.002909,-68.913362 -33.002032,-68.912414 -<br>33.00177,-68.911799 -33.001564,-68.908577 -<br>32.999328)))   |
| 3300 | Moreno              | Mendoza | Maipú         | Rodeo Del Medio          | ((( -68.647878 -32.955096,-68.648567 -<br>32.954697,-68.64971 -32.953996,-68.649106 -<br>32.953216,-68.647761 -32.953965,-68.647274 -<br>32.954259,-68.647381 -32.954337,-68.647842 -<br>32.95492,-68.647774 -32.954957,-68.647878 -<br>32.955096)))  |





Congreso de la Nación

13-PE-22

OD 304

474

|      |                       |         |                |                 |  |
|------|-----------------------|---------|----------------|-----------------|--|
| 3301 | Barrio Belgrano       | Mendoza | Maipú          | Rodeo Del Medio | ((( -68.64523 -32.950371, -68.644547 -32.950645, -68.645164 -32.951509, -68.645742 -32.951174, -68.64523 -32.950371)))   |
| 3302 | Sin Nombre            | Mendoza | Maipú          | San Roque       | ((( -68.595065 -33.039951, -68.593786 -33.035809, -68.593837 -33.035774, -68.593629 -33.035061, -68.591717 -33.035595, -68.592443 -33.039137, -68.592842 -33.04059, -68.595065 -33.039951)))   |
| 3303 | Sin Nombre            | Mendoza | Maipú          | San Roque       | ((( -68.589785 -33.034118, -68.591137 -33.033266, -68.590939 -33.032808, -68.589526 -33.033764, -68.589785 -33.034118)))   |
| 3304 | Colina                | Mendoza | Capital        | Mendoza         | ((( -68.908509 -32.892212, -68.907136 -32.891934, -68.90704 -32.891386, -68.906431 -32.891317, -68.906321 -32.891856, -68.906244 -32.892648, -68.906772 -32.892817, -68.906743 -32.892998, -68.907536 -32.893536, -68.907978 -32.893812, -68.908176 -32.893003, -68.908509 -32.892212)))   |
| 3305 | Libertadores          | Mendoza | Capital        | Mendoza         | ((( -68.900769 -32.883923, -68.900296 -32.883907, -68.899622 -32.883788, -68.899328 -32.883773, -68.899341 -32.885947, -68.899309 -32.886329, -68.899447 -32.886385, -68.900609 -32.884185, -68.900733 -32.884156, -68.900769 -32.883923)))  |
| 3306 | Cuadro de La Estación | Mendoza | Tunuyán        | Tunuyán         | ((( -69.031025 -33.570351, -69.031191 -33.573357, -69.030235 -33.573407, -69.030264 -33.573767, -69.029206 -33.573783, -69.028934 -33.570408, -69.031025 -33.570351)))   |
| 3307 | Luz del Futuro        | Mendoza | Tunuyán        | Tunuyán         | ((( -69.031035 -33.583451, -69.030996 -33.582724, -69.030095 -33.582779, -69.030228 -33.584577, -69.031141 -33.584506, -69.031035 -33.583451)))  |
| 3308 | Barrio del Parque     | Mendoza | General Alvear | General Alvear  | ((( -67.709678 -34.990225, -67.710166 -34.990041, -67.709294 -34.988712, -67.708733 -34.98728, -67.709489 -34.987181, -67.709881 -34.987924, -67.710124 -34.988148, -67.711183 -34.989998, -67.710497 -34.990479, -67.710255 -34.99036, -67.709904 -34.990521, -67.709678 -34.990225)))  |
| 3309 | Flores                | Mendoza | Maipú          | San Roque       | ((( -68.571313 -33.040952, -68.56974 -33.038964, -68.569505 -33.039104, -68.569971 -33.039824, -68.569383 -33.040125, -68.569547 -33.040416, -68.570179 -33.040052, -68.570288 -33.040165, -68.569699 -33.040506, -68.569872 -33.040731, -68.570301 -33.040513, -68.570629 -33.040877, -68.57007 -33.041229, -68.570264 -33.041545, -68.571313 -33.040952))) |
| 3310 | Belgrano              | Mendoza | Las Heras      | Las Heras       | ((( -68.817003 -32.828341, -68.818269 -32.828367, -68.818206 -32.827241, -68.816926 -32.827264, -68.817003 -32.828341)))   |



+ *[Firma]*  
*[Firma]*



Congreso de la Nación

13-PE-22  
OD 304  
475

|      |                           |         |            |               |  |
|------|---------------------------|---------|------------|---------------|--|
| 3311 | Jorge Newbery 2           | Mendoza | Las Heras  | Las Heras     | ((( -68.809721 -32.825378,-68.810226 -32.824991,-68.810419 -32.824905,-68.810997 -32.824492,-68.809831 -32.824477,-68.808688 -32.825322,-68.808716 -32.825363,-68.809721 -32.825378)))   |
| 3312 | Prolongación Carril Norte | Mendoza | San Martín | San Martín    | ((( -68.472219 -33.056979,-68.472852 -33.05601,-68.473709 -33.0548,-68.474086 -33.054275,-68.474605 -33.053447,-68.474317 -33.053248,-68.474116 -33.053468,-68.474191 -33.053555,-68.472678 -33.055796,-68.472573 -33.055884,-68.472031 -33.056642,-68.47192 -33.056796,-68.472219 -33.056979)))   |
| 3313 | Nueva Esperanza           | Mendoza | Las Heras  | Panquehua     | ((( -68.820388 -32.827459,-68.820437 -32.828447,-68.821552 -32.828432,-68.821507 -32.827479,-68.820388 -32.827459)))   |
| 3314 | Nuestra Familia Unida     | Mendoza | Las Heras  | El Plumerillo | ((( -68.815104 -32.833457,-68.814863 -32.832416,-68.814623 -32.832425,-68.814578 -32.832353,-68.814489 -32.832383,-68.814016 -32.832404,-68.81408 -32.833656,-68.814879 -32.833523,-68.814879 -32.833492,-68.815104 -32.833457)))  |
| 3315 | El Eden                   | Mendoza | Capital    | Mendoza       | ((( -68.900255 -32.890892,-68.900603 -32.890939,-68.900768 -32.89023,-68.90109 -32.890236,-68.901201 -32.889588,-68.901021 -32.889472,-68.901019 -32.889292,-68.901116 -32.888952,-68.901281 -32.887978,-68.900512 -32.887841,-68.900046 -32.890059,-68.900353 -32.890122,-68.900332 -32.890202,-68.900015 -32.890138,-68.899855 -32.890826,-68.900255 -32.890892))) |
| 3316 | Anexo Los Consorcios      | Mendoza | Capital    | Mendoza       | ((( -68.900376 -32.892801,-68.900455 -32.892445,-68.899993 -32.892369,-68.899919 -32.892266,-68.899587 -32.892223,-68.899449 -32.893136,-68.900401 -32.893275,-68.900406 -32.893138,-68.900299 -32.893122,-68.900376 -32.892801)))   |
| 3317 | Loteo Santilli            | Mendoza | Las Heras  | Panquehua     | ((( -68.835455 -32.832975,-68.835418 -32.832306,-68.835453 -32.832306,-68.835424 -32.831847,-68.835247 -32.831815,-68.834907 -32.831788,-68.835184 -32.832953,-68.835455 -32.832975)))   |
| 3318 | Pasaje Tres de Febrero    | Mendoza | Las Heras  | Las Heras     | ((( -68.831088 -32.839677,-68.831012 -32.839529,-68.830821 -32.839527,-68.83081 -32.840804,-68.831071 -32.840806,-68.831076 -32.840335,-68.830969 -32.840332,-68.830968 -32.839672,-68.831088 -32.839677)))  |
| 3319 | Santo Tomás de Aquino     | Mendoza | Las Heras  | El Borbollón  | ((( -68.768409 -32.814842,-68.767056 -32.813581,-68.766626 -32.81375,-68.766308 -32.813304,-68.766184 -32.813325,-68.766068 -32.812992,-68.766957 -32.812679,-68.767933 -32.813674,-68.768689 -32.81428,-68.769634 -32.814008,-68.768749 -32.811516,-68.770281 -32.811124,-68.769186 -32.809203,-68.769051 -   |



*[Firmas manuscritas]*



Congreso de la Nación

13-PE-22  
OD 304  
476

|      |                        |         |            |                  |   |
|------|------------------------|---------|------------|------------------|---|
|      |                        |         |            |                  | 32.808941,-68.769871 -32.808644,-68.77021 -<br>32.808941,-68.771645 -32.808588,-68.772209 -<br>32.810536,-68.77443 -32.810062,-68.778038 -<br>32.809571,-68.778392 -32.810791,-68.777327 -<br>32.811872,-68.777012 -32.812221,-68.776338 -<br>32.812543,-68.776342 -32.812785,-68.776114 -<br>32.812816,-68.775948 -32.812705,-68.769362 -<br>32.814579,-68.76939 -32.814696,-68.769162 -<br>32.814802,-68.768966 -32.814732,-68.768409 -<br>32.814842)))   |
| 3320 | Democracia             | Mendoza | Las Heras  | El Plumerillo    | ((( -68.804185 -32.855973,-68.803728 -<br>32.855842,-68.803637 -32.855209,-68.803963 -<br>32.855166,-68.804317 -32.855032,-68.804458 -<br>32.854986,-68.803919 -32.853763,-68.802433 -<br>32.853172,-68.802531 -32.855218,-68.8024 -<br>32.855421,-68.802074 -32.855416,-68.802027 -<br>32.855428,-68.802111 -32.856076,-68.804957 -<br>32.856863,-68.80494 -32.856701,-68.804769 -<br>32.85603,-68.804185 -32.855973)))  |
| 3321 | Doce de Agosto         | Mendoza | Las Heras  | Las Heras        | ((( -68.780169 -32.842498,-68.780193 -<br>32.843444,-68.781865 -32.843515,-68.781964 -<br>32.843556,-68.782089 -32.843708,-68.782351 -<br>32.843876,-68.782668 -32.845187,-68.783193 -<br>32.84525,-68.783171 -32.844948,-68.78312 -<br>32.844722,-68.782996 -32.844724,-68.782998 -<br>32.844375,-68.782999 -32.844263,-68.78283 -<br>32.844017,-68.782877 -32.843668,-68.782599 -<br>32.84337,-68.782487 -32.843149,-68.782379 -<br>32.842961,-68.781886 -32.842565,-68.780169 -<br>32.842498)))  |
| 3322 | Solares del Algarrobal | Mendoza | Las Heras  | Las Heras        | ((( -68.783071 -32.846164,-68.783688 -<br>32.846198,-68.783737 -32.846488,-68.784386 -<br>32.846511,-68.784466 -32.846751,-68.785066 -<br>32.846697,-68.785002 -32.846431,-68.784919 -<br>32.846053,-68.784773 -32.845404,-68.784643 -<br>32.845397,-68.784559 -32.844797,-68.784503 -<br>32.844718,-68.783818 -32.844743,-68.783904 -<br>32.845347,-68.782872 -32.845285,-68.783071 -<br>32.846164)))  |
| 3323 | Vitori                 | Mendoza | Las Heras  | Las Heras        | ((( -68.772493 -32.829854,-68.772575 -<br>32.830387,-68.772778 -32.830514,-68.772812 -<br>32.830695,-68.772855 -32.830796,-68.772921 -<br>32.830904,-68.771353 -32.831358,-68.770516 -<br>32.829731,-68.771011 -32.829625,-68.771125 -<br>32.830097,-68.772493 -32.829854)))  |
| 3324 | La Quebrada            | Mendoza | Godoy Cruz | Villa del Parque | ((( -68.8844 -32.906673,-68.884198 -32.906448,-<br>68.882906 -32.90645,-68.882905 -32.90662,-<br>68.882669 -32.906623,-68.882661 -32.906693,-<br>68.882634 -32.908021,-68.883445 -32.907972,-<br>68.884929 -32.907065,-68.887124 -32.908299,-<br>68.887378 -32.907897,-68.885654 -32.906749,-<br>68.887218 -32.906752,-68.887628 -32.90664,-<br>68.88776 -32.906233,-68.886576 -32.906229,-<br>68.885982 -32.906276,-68.885387 -32.906447,-<br>68.885344 -32.906482,-68.88524 -32.906513,-<br>68.885168 -32.906516,-68.8844 -32.906673))) |
| 3326 | Barranco I             | Mendoza | Godoy Cruz | San Vicente      | ((( -68.882821 -32.913963,-68.884057 -  |



*[Firmas manuscritas]*



Congreso de la Nación

13-PE-22  
OD 304  
477

|      |                          |         |            |            |   |
|------|--------------------------|---------|------------|------------|---|
|      |                          |         |            |            | 32.913774,-68.884142 -32.913745,-68.884822 -<br>32.912795,-68.884883 -32.912699,-68.884792 -<br>32.912545,-68.884754 -32.912463,-68.884195 -<br>32.912149,-68.883974 -32.912387,-68.883802 -<br>32.913373,-68.883338 -32.91322,-68.882621 -<br>32.913017,-68.88242 -32.913919,-68.882821 -<br>32.913963)),((-68.88251 -32.912341,-68.882186<br>-32.912174,-68.88209 -32.912928,-68.882394 -<br>32.912989,-68.88251 -32.912341)))  |
| 3327 | Razquin                  | Mendoza | Godoy Cruz | Sarmiento  | (((-68.883393 -32.908245,-68.883336 -<br>32.908002,-68.882604 -32.90811,-68.882581 -<br>32.908175,-68.881676 -32.908327,-68.881132 -<br>32.908649,-68.880759 -32.908997,-68.880672 -<br>32.908946,-68.879863 -32.909062,-68.879868 -<br>32.909178,-68.879728 -32.909208,-68.879792 -<br>32.909374,-68.880092 -32.909345,-68.880705 -<br>32.909077,-68.880839 -32.909515,-68.880844 -<br>32.909651,-68.881046 -32.909886,-68.881201 -<br>32.909994,-68.881511 -32.910111,-68.881919 -<br>32.910443,-68.882295 -32.910694,-68.88252 -<br>32.909371,-68.884059 -32.909707,-68.884187 -<br>32.909486,-68.884102 -32.909445,-68.88403 -<br>32.909342,-68.883957 -32.909331,-68.8839 -<br>32.909068,-68.884197 -32.908992,-68.884193 -<br>32.908829,-68.88289 -32.908794,-68.882861 -<br>32.908498,-68.883393 -32.908245))) |
| 3328 | Sector 11,<br>Campo Papa | Mendoza | Godoy Cruz | Sarmiento  | (((-68.877822 -32.933325,-68.878256 -<br>32.931132,-68.878793 -32.931202,-68.878889 -<br>32.93073,-68.876417 -32.930154,-68.875176 -<br>32.930119,-68.873893 -32.930029,-68.874957 -<br>32.930601,-68.877375 -32.930874,-68.877386 -<br>32.932364,-68.877073 -32.93241,-68.876848 -<br>32.932439,-68.876675 -32.932415,-68.876634 -<br>32.932296,-68.876503 -32.932294,-68.876518 -<br>32.932189,-68.876409 -32.932148,-68.876084 -<br>32.932398,-68.876233 -32.932488,-68.876033 -<br>32.932576,-68.875927 -32.932653,-68.875803 -<br>32.932671,-68.875717 -32.932723,-68.875717 -<br>32.932779,-68.875953 -32.932868,-68.876017 -<br>32.932936,-68.877822 -32.933325)))   |
| 3329 | El Coral                 | Mendoza | Godoy Cruz | Sarmiento  | (((-68.875783 -32.926633,-68.875715 -<br>32.926734,-68.875059 -32.926357,-68.875094 -<br>32.926311,-68.874746 -32.926092,-68.874758 -<br>32.925975,-68.874769 -32.925977,-68.875135 -<br>32.926082,-68.875304 -32.92607,-68.875379 -<br>32.925808,-68.87533 -32.925794,-68.875281 -<br>32.925785,-68.87536 -32.925487,-68.875851 -<br>32.925592,-68.875569 -32.926076,-68.87579 -<br>32.926156,-68.876006 -32.925795,-68.877154 -<br>32.926469,-68.876646 -32.92709,-68.875783 -<br>32.926633)))  |
| 3330 | Sector 12.<br>Campo Papa | Mendoza | Godoy Cruz | Godoy Cruz | (((-68.879208 -32.927034,-68.879002 -<br>32.927524,-68.878475 -32.927345,-68.87763 -<br>32.926896,-68.877057 -32.926713,-68.876777 -<br>32.927109,-68.877045 -32.927388,-68.87734 -<br>32.927541,-68.878026 -32.928176,-68.878067 -<br>32.928309,-68.878786 -32.928662,-68.879417 -<br>32.928689,-68.879617 -32.92839,-68.879975 -<br>32.928475,-68.880219 -32.927824,-68.879529 -<br>32.927631,-68.87969 -32.927255,-68.879208 -<br>32.927034)))   |



*[Firmas manuscritas]*



Congreso de la Nación

13-PE-22  
OD 304  
478

|      |                           |         |               |                  |  |
|------|---------------------------|---------|---------------|------------------|--|
| 3331 | Olivares                  | Mendoza | Capital       | Mendoza          | (((-68.870738 -32.874737,-68.870996 -32.873274,-68.873289 -32.873988,-68.873146 -32.874268,-68.873649 -32.874422,-68.873506 -32.874658,-68.874192 -32.874942,-68.875051 -32.875541,-68.875403 -32.874719,-68.875586 -32.874851,-68.875525 -32.875178,-68.875305 -32.876163,-68.875152 -32.876116,-68.874887 -32.876771,-68.874599 -32.876763,-68.873317 -32.876056,-68.870738 -32.874737)))  |
| 3332 | Barrio Flores             | Mendoza | Capital       | Mendoza          | (((-68.875187 -32.878395,-68.875373 -32.878395,-68.875283 -32.879069,-68.875364 -32.879165,-68.874663 -32.88092,-68.874268 -32.880934,-68.873843 -32.880907,-68.874021 -32.87726,-68.874078 -32.877013,-68.874044 -32.876809,-68.874284 -32.876805,-68.874622 -32.876894,-68.874391 -32.877492,-68.874673 -32.877549,-68.874767 -32.877948,-68.875108 -32.877893,-68.875187 -32.878395)))  |
| 3334 | Piedras Blancas           | Mendoza | Godoy Cruz    | Sarmiento        | (((-68.876255 -32.947503,-68.878025 -32.948158,-68.87834 -32.947839,-68.877694 -32.94744,-68.877827 -32.946915,-68.878436 -32.947041,-68.879116 -32.947657,-68.880355 -32.946504,-68.879727 -32.946289,-68.879162 -32.945753,-68.878521 -32.945143,-68.878027 -32.944458,-68.877876 -32.944169,-68.878472 -32.944332,-68.879065 -32.944132,-68.879106 -32.943826,-68.879779 -32.94321,-68.880588 -32.94414,-68.880826 -32.944485,-68.881404 -32.944903,-68.881788 -32.94485,-68.882128 -32.944938,-68.882278 -32.945124,-68.883266 -32.944902,-68.883378 -32.944631,-68.884458 -32.945809,-68.885486 -32.945621,-68.886731 -32.944627,-68.886946 -32.944322,-68.886462 -32.943875,-68.886061 -32.943855,-68.885958 -32.944319,-68.884624 -32.943961,-68.883876 -32.94399,-68.882504 -32.943387,-68.881646 -32.943144,-68.881206 -32.942762,-68.880464 -32.94238,-68.880243 -32.942621,-68.879428 -32.942076,-68.87964 -32.941902,-68.879977 -32.941419,-68.880178 -32.940962,-68.877838 -32.94008,-68.876255 -32.947503))) |
| 3335 | Campo Papa Sector 14 y 15 | Mendoza | Godoy Cruz    | Sarmiento        | (((-68.868037 -32.927905,-68.868103 -32.927269,-68.868368 -32.926156,-68.868849 -32.925754,-68.867336 -32.925381,-68.86718 -32.925737,-68.867166 -32.926618,-68.867554 -32.926845,-68.86767 -32.926987,-68.867724 -32.927078,-68.867588 -32.92757,-68.867657 -32.92794,-68.86784 -32.92796,-68.868037 -32.927905)))  |
| 3336 | Aeroclub                  | Mendoza | Luján de Cuyo | Chacras De Coria | (((-68.875434 -32.965787,-68.87516 -32.966185,-68.874455 -32.965509,-68.874402 -32.965636,-68.873746 -32.965067,-68.872085 -32.963982,-68.872416 -32.963621,-68.873198 -32.963552,-68.876334 -32.965814,-68.875981 -32.966129,-68.875434 -32.965787)))   |
| 3341 | Sin Nombre                | Mendoza | Luján de Cuyo | Mayor Drummond   | (((-68.882761 -33.021626,-68.881597 -33.02087,-68.881073 -33.020527,-68.88052 -33.020016,-68.880359 -33.019871,-68.879459 -33.01904,-68.879386 -33.01909,-68.878975 -  |



*[Firma manuscrita]*



Congreso de la Nación

13-PE-22

OD 304

479

|      |                          |         |               |                |  |
|------|--------------------------|---------|---------------|----------------|--|
|      |                          |         |               |                | 33.01937,-68.879753 -33.020128,-68.880832 -<br>33.020814,-68.882142 -33.021655,-68.882224 -<br>33.021724,-68.882356 -33.021833,-68.882522 -<br>33.02197,-68.882872 -33.021772,-68.882761 -<br>33.021626)))   |
| 3342 | Cuadro Estación Drummond | Mendoza | Luján de Cuyo | Mayor Drummond | ((( -68.878301 -33.021624,-68.878396 -<br>33.021582,-68.878049 -33.020712,-68.877971 -<br>33.020683,-68.877899 -33.020614,-68.877615 -<br>33.020497,-68.877447 -33.020472,-68.877214 -<br>33.020705,-68.877672 -33.021718,-68.878301 -<br>33.021624)))   |
| 3343 | El Tiradero              | Mendoza | Luján de Cuyo | Mayor Drummond | ((( -68.877464 -33.019563,-68.877666 -<br>33.020163,-68.879379 -33.020022,-68.878731 -<br>33.019354,-68.877464 -33.019563)))   |
| 3344 | Los Aromos               | Mendoza | Luján de Cuyo | Mayor Drummond | ((( -68.877899 -33.018301,-68.878288 -<br>33.018081,-68.87803 -33.017734,-68.877854 -<br>33.017568,-68.877619 -33.017425,-68.877509 -<br>33.01748,-68.877288 -33.017601,-68.877152 -<br>33.017643,-68.8767 -33.017186,-68.876431 -<br>33.017272,-68.8767 -33.017903,-68.877235 -<br>33.01763,-68.877899 -33.018301)))  |
| 3345 | Diamante                 | Mendoza | Luján de Cuyo | Mayor Drummond | ((( -68.876883 -33.016189,-68.876334 -<br>33.015552,-68.875613 -33.014943,-68.874865 -<br>33.014286,-68.874165 -33.013821,-68.873883 -<br>33.014086,-68.874396 -33.014417,-68.874667 -<br>33.014748,-68.874914 -33.014856,-68.875167 -<br>33.015108,-68.875433 -33.015436,-68.875719 -<br>33.015921,-68.87605 -33.01649,-68.876883 -<br>33.016189)))   |
| 3346 | Parque Costero           | Mendoza | Luján de Cuyo | Luján De Cuyo  | ((( -68.886217 -33.044779,-68.88661 -<br>33.044691,-68.886511 -33.042147,-68.887568 -<br>33.042183,-68.887699 -33.044233,-68.887721 -<br>33.044755,-68.887517 -33.04476,-68.886667 -<br>33.044768,-68.886666 -33.044954,-68.886625 -<br>33.044974,-68.886414 -33.045116,-68.886283 -<br>33.045159,-68.886217 -33.044779)))   |
| 3347 | Barrio San Jorge         | Mendoza | Guaymallén    | Guaymallén     | ((( -68.799355 -32.874752,-68.799621 -<br>32.875222,-68.799919 -32.875184,-68.800003 -<br>32.875373,-68.799491 -32.875483,-68.799418 -<br>32.875251,-68.799394 -32.875257,-68.79936 -<br>32.875195,-68.799317 -32.875209,-68.799297 -<br>32.875173,-68.799084 -32.875216,-68.79908 -<br>32.875199,-68.798862 -32.875238,-68.798801 -<br>32.874982,-68.799355 -32.874752)))   |
| 3348 | Urundel Bajo             | Mendoza | Godoy Cruz    | Trapiche       | ((( -68.864673 -32.941702,-68.864289 -<br>32.941349,-68.864015 -32.94107,-68.863839 -<br>32.940898,-68.863277 -32.941356,-68.862762 -<br>32.941623,-68.862726 -32.941771,-68.862871 -<br>32.941937,-68.863188 -32.9422,-68.863115 -<br>32.942408,-68.862866 -32.942834,-68.86293 -<br>32.942878,-68.863822 -32.943242,-68.863888 -<br>32.943173,-68.864731 -32.943239,-68.864697 -<br>32.943494,-68.864525 -32.943468,-68.864374 -<br>32.943815,-68.864501 -32.943963,-68.865176 -<br>32.944124,-68.865523 -32.943514,-68.865408 - |



*[Firmas manuscritas]*



Congreso de la Nación

13-PE-22

OD 304

480

|      |                       |         |            |             |   |
|------|-----------------------|---------|------------|-------------|---|
|      |                       |         |            |             | 32.942823,-68.865021 -32.942105,-68.864673 -32.941702)))  |
| 3349 | Tiburcio Benegas      | Mendoza | Godoy Cruz | Trapiche    | (((68.863109 -32.938792,-68.863033 -32.938744,-68.862946 -32.938708,-68.862691 -32.939415,-68.862629 -32.939848,-68.862543 -32.940272,-68.862551 -32.940601,-68.862855 -32.940604,-68.862982 -32.940522,-68.863393 -32.940363,-68.863215 -32.94012,-68.863156 -32.939904,-68.863089 -32.939809,-68.863109 -32.938792)))   |
| 3350 | Callejon Los Parrales | Mendoza | Guaymallén | Buena Nueva | (((68.758809 -32.896806,-68.758754 -32.896545,-68.758609 -32.896565,-68.758588 -32.896463,-68.758455 -32.896491,-68.758475 -32.896591,-68.755639 -32.897134,-68.755885 -32.897481,-68.756086 -32.897439,-68.756068 -32.897372,-68.758809 -32.896806)))  |
| 3351 | Callejón Osaderuck    | Mendoza | Guaymallén | Buena Nueva | (((68.75212 -32.891006,-68.751843 -32.890075,-68.751555 -32.890152,-68.751425 -32.889755,-68.750563 -32.889924,-68.750885 -32.891123,-68.75212 -32.891006)))  |
| 3352 | Callejón Osaderuck    | Mendoza | Guaymallén | Buena Nueva | (((68.752924 -32.89399,-68.752753 -32.893349,-68.752058 -32.893468,-68.752251 -32.894088,-68.752924 -32.89399)))  |
| 3353 | Villa del Costado     | Mendoza | Guaymallén | Bermejo     | (((68.796099 -32.872979,-68.79598 -32.872489,-68.793575 -32.872725,-68.793394 -32.872361,-68.79308 -32.871825,-68.792575 -32.871664,-68.791919 -32.871748,-68.792342 -32.873404,-68.796099 -32.872979)))  |
| 3354 | Nuestra Esperanza     | Mendoza | Las Heras  | Las Heras   | (((68.869962 -32.852894,-68.870056 -32.850957,-68.867431 -32.850683,-68.867389 -32.851341,-68.867737 -32.85139,-68.867658 -32.85275,-68.868778 -32.85283,-68.869962 -32.852894)))   |
| 3355 | Nueva Generación 2    | Mendoza | Las Heras  | Las Heras   | (((68.867579 -32.852224,-68.867617 -32.85142,-68.867459 -32.851397,-68.867402 -32.851433,-68.867334 -32.8519,-68.867337 -32.85221,-68.867579 -32.852224)))  |
| 3356 | Veinticinco de Marzo  | Mendoza | Las Heras  | El Challao  | (((68.872379 -32.854174,-68.873713 -32.854272,-68.873837 -32.854152,-68.874098 -32.854028,-68.873876 -32.853734,-68.874263 -32.853545,-68.874148 -32.853323,-68.874516 -32.853179,-68.874459 -32.852836,-68.873605 -32.852804,-68.873559 -32.852829,-68.873538 -32.853223,-68.872841 -32.853231,-68.8723 -32.853192,-68.872252 -32.85394,-68.872379 -32.854174))) |
| 3357 | Colón                 | Mendoza | Guaymallén | Guaymallén  | (((68.801331 -32.876038,-68.800903 -32.876073,-68.801535 -32.877234,-68.801388 -32.877315,-68.801804 -32.878143,-68.801977 -32.878533,-68.802095 -32.878507,-68.80202 -32.878231,-68.801541 -32.877246,-68.801577 -   |



*[Firma manuscrita]*





Congreso de la Nación

13-PE-22

OD 304

481

|      |                         |         |               |                     |  |
|------|-------------------------|---------|---------------|---------------------|--|
|      |                         |         |               |                     | 32.877227,-68.80352 -32.876742,-68.803293 -<br>32.876306,-68.803437 -32.876262,-68.803242 -<br>32.875874,-68.802985 -32.875477,-68.80178 -<br>32.875552,-68.801639 -32.875039,-68.801055 -<br>32.875112,-68.801331 -32.876038)))   |
| 3358 | Manzana 7<br>Vieja      | Mendoza | Guaymallén    | Guaymallén          | (((-68.798298 -32.878679,-68.798605 -<br>32.879659,-68.799046 -32.880939,-68.799253 -<br>32.880884,-68.798807 -32.879608,-68.799107 -<br>32.879572,-68.798772 -32.878607,-68.798298 -<br>32.878679)))  |
| 3359 | Espacio Verde<br>Lihué  | Mendoza | Guaymallén    | Guaymallén          | (((-68.796335 -32.880338,-68.795971 -<br>32.879172,-68.795069 -32.879378,-68.795358 -<br>32.880505,-68.796335 -32.880338)))  |
| 3360 | Nueva<br>Esperanza 2    | Mendoza | Guaymallén    | Guaymallén          | (((-68.787492 -32.874384,-68.787351 -<br>32.873929,-68.786073 -32.874102,-68.786228 -<br>32.874645,-68.787492 -32.874384)))  |
| 3361 | Buenos Vecinos          | Mendoza | Luján de Cuyo | Chacras De<br>Coria | (((-68.900149 -32.994186,-68.898835 -<br>32.992539,-68.898266 -32.992494,-68.897928 -<br>32.992953,-68.897611 -32.99352,-68.898824 -<br>32.99428,-68.89964 -32.99451,-68.900149 -<br>32.994186)))  |
| 3362 | Valle<br>Encantado      | Mendoza | Luján de Cuyo | Chacras De<br>Coria | (((-68.883538 -32.976164,-68.883293 -<br>32.97558,-68.880527 -32.975917,-68.881365 -<br>32.976903,-68.882399 -32.978064,-68.883852 -<br>32.97967,-68.883908 -32.979535,-68.883789 -<br>32.97876,-68.884908 -32.978731,-68.884471 -<br>32.978186,-68.884207 -32.977648,-68.884074 -<br>32.977351,-68.883794 -32.976763,-68.883538 -<br>32.976164)))   |
| 3363 | Chuquisaca              | Mendoza | Guaymallén    | Los Corralitos      | (((-68.761602 -32.895297,-68.760595 -<br>32.895692,-68.760873 -32.896141,-68.761358 -<br>32.895954,-68.761274 -32.895849,-68.761845 -<br>32.895649,-68.761602 -32.895297)))  |
| 3364 | Estación Buena<br>Nueva | Mendoza | Guaymallén    | Buena Nueva         | (((-68.76114 -32.887062,-68.761479 -<br>32.886618,-68.76093 -32.886359,-68.757841 -<br>32.890493,-68.758066 -32.89055,-68.758381 -<br>32.890564,-68.758805 -32.890476,-68.758905 -<br>32.890177,-68.759532 -32.889312,-68.759794 -<br>32.889489,-68.760269 -32.888838,-68.760161 -<br>32.888781,-68.760725 -32.88799,-68.760829 -<br>32.888044,-68.761451 -32.887208,-68.76114 -<br>32.887062))) |
| 3366 | Chavanne                | Mendoza | Guaymallén    | Jesús<br>Nazareno   | (((-68.774339 -32.934118,-68.774748 -<br>32.933976,-68.774777 -32.934011,-68.775113 -<br>32.933885,-68.774806 -32.933274,-68.7747 -<br>32.93332,-68.774601 -32.933145,-68.773965 -<br>32.933382,-68.774339 -32.934118)))   |
| 3367 | Catorce de<br>Noviembre | Mendoza | Capital       | Mendoza             | (((-68.906445 -32.886355,-68.907136 -<br>32.885596,-68.906808 -32.885471,-68.906649 -<br>32.885441,-68.906148 -32.886202,-68.906445 -<br>32.886355)))  |



*[Firma manuscrita]*



Congreso de la Nación

13-PE-22

OD 304

482

|      |                         |         |            |                  |   |
|------|-------------------------|---------|------------|------------------|---|
| 3368 | Pedemonte Barrio Andino | Mendoza | Capital    | Mendoza          | (((-68.915863 -32.889125,-68.916327 -32.886793,-68.915899 -32.886736,-68.915431 -32.889066,-68.915654 -32.889144,-68.915863 -32.889125)))   |
| 3369 | Barrio Andino           | Mendoza | Capital    | Mendoza          | (((-68.915004 -32.885763,-68.914913 -32.886091,-68.914915 -32.8861,-68.914835 -32.886459,-68.915776 -32.886685,-68.91633 -32.886712,-68.916374 -32.886896,-68.916603 -32.887399,-68.917296 -32.887888,-68.917581 -32.887684,-68.917451 -32.886879,-68.916987 -32.886205,-68.916653 -32.885864,-68.916211 -32.885712,-68.915797 -32.885828,-68.915463 -32.886068,-68.915316 -32.88578,-68.915161 -32.885665,-68.915004 -32.885763))) |
| 3370 | Alto Ceferino           | Mendoza | Capital    | Mendoza          | (((-68.908788 -32.884314,-68.908825 -32.884289,-68.908583 -32.884012,-68.907728 -32.884353,-68.906971 -32.885172,-68.907527 -32.885471,-68.908159 -32.884808,-68.90832 -32.884957,-68.908936 -32.884503,-68.908788 -32.884314)))  |
| 3371 | Difunta Correa          | Mendoza | Capital    | Mendoza          | (((-68.915035 -32.88559,-68.912762 -32.884746,-68.912271 -32.884386,-68.911772 -32.883633,-68.90925 -32.884682,-68.90781 -32.88524,-68.907305 -32.88573,-68.907898 -32.886185,-68.908195 -32.885961,-68.908842 -32.886087,-68.909041 -32.885837,-68.908971 -32.885576,-68.908961 -32.885425,-68.911426 -32.885877,-68.911671 -32.88542,-68.912993 -32.885613,-68.913447 -32.885659,-68.914878 -32.886058,-68.915035 -32.88559)))    |
| 3372 | Veintisiete de Abril    | Mendoza | Capital    | Mendoza          | (((-68.915564 -32.888274,-68.915551 -32.888226,-68.915175 -32.888176,-68.915097 -32.888692,-68.913939 -32.888476,-68.913898 -32.888655,-68.913948 -32.888667,-68.915408 -32.889004,-68.91553 -32.888491,-68.915564 -32.888274)))  |
| 3373 | San Francisco           | Mendoza | Maipú      | Maipú            | (((-68.72308 -32.952865,-68.723656 -32.954452,-68.724661 -32.954249,-68.725702 -32.953974,-68.725034 -32.952351,-68.724357 -32.952563,-68.72308 -32.952865)))   |
| 3374 | Luz de Vida             | Mendoza | Guaymallén | Rodeo De La Cruz | (((-68.739209 -32.917533,-68.740749 -32.915445,-68.73982 -32.914831,-68.738653 -32.91649,-68.736599 -32.919244,-68.736438 -32.919729,-68.736461 -32.920102,-68.736516 -32.92036,-68.736854 -32.920707,-68.739209 -32.917533)))  |
| 3375 | Barranco                | Mendoza | Capital    | Mendoza          | (((-68.915126 -32.891693,-68.915005 -32.892369,-68.915467 -32.892535,-68.915426 -32.891526,-68.91584 -32.889193,-68.915613 -32.889156,-68.915277 -32.889036,-68.915157 -32.889449,-68.91556 -32.889533,-68.915426 -32.89022,-68.91498 -32.890122,-68.914914 -32.89047,-68.915344 -32.89057,-68.915126 -32.891693)))   |



*[Firmas manuscritas]*



Congreso de la Nación

13-PE-22  
OD 304  
483

|      |                          |         |               |                          |   |
|------|--------------------------|---------|---------------|--------------------------|---|
| 3376 | Favorita Nueva           | Mendoza | Capital       | Mendoza                  | ((( -68.906218 -32.893016, -68.906228 -32.892574, -68.906283 -32.891523, -68.906267 -32.89029, -68.905937 -32.890221, -68.905692 -32.89029, -68.904839 -32.890129, -68.904401 -32.890012, -68.904143 -32.889974, -68.904451 -32.890487, -68.904559 -32.890516, -68.904762 -32.890918, -68.905014 -32.891532, -68.904817 -32.891566, -68.902485 -32.89149, -68.902273 -32.891461, -68.902353 -32.890495, -68.901729 -32.890421, -68.901596 -32.891366, -68.901359 -32.891679, -68.901836 -32.891975, -68.902386 -32.891798, -68.903156 -32.891828, -68.903882 -32.891796, -68.904413 -32.891822, -68.904939 -32.891795, -68.905262 -32.891723, -68.906083 -32.893046, -68.906218 -32.893016))) |
| 3377 | Progreso                 | Mendoza | Capital       | Mendoza                  | ((( -68.915126 -32.891407, -68.915295 -32.890596, -68.912581 -32.890062, -68.912354 -32.8914, -68.913967 -32.891952, -68.914471 -32.892113, -68.914581 -32.892183, -68.914954 -32.892291, -68.915054 -32.891884, -68.915126 -32.891407)))   |
| 3378 | Pedro Varela             | Mendoza | Maipú         | Rodeo Del Medio          | ((( -68.694195 -32.969542, -68.696308 -32.9676, -68.695913 -32.96716, -68.693724 -32.969079, -68.693589 -32.969064, -68.693067 -32.969538, -68.692997 -32.969588, -68.693475 -32.970047, -68.693542 -32.970125, -68.694195 -32.969542)))  |
| 3379 | Unidos Por Una Esperanza | Mendoza | Maipú         | Rodeo Del Medio          | ((( -68.704817 -32.989029, -68.708841 -32.987485, -68.708331 -32.986904, -68.703792 -32.985295, -68.70341 -32.985836, -68.70762 -32.987296, -68.704535 -32.988399, -68.70463 -32.988617, -68.704817 -32.989029)))   |
| 3380 | San Gabriel              | Mendoza | Luján de Cuyo | Vertientes del Pedemonte | ((( -68.938255 -33.014691, -68.93772 -33.014566, -68.937406 -33.015238, -68.937857 -33.015365, -68.938255 -33.014691)))   |
| 3381 | Jesús de Nazareth        | Mendoza | Luján de Cuyo | Perdriel                 | ((( -68.888044 -33.052651, -68.88773 -33.051365, -68.886964 -33.051105, -68.887121 -33.052672, -68.888044 -33.052651)))   |
| 3382 | Estación Cuadro          | Mendoza | Luján de Cuyo | Perdriel                 | ((( -68.882841 -33.073821, -68.88196 -33.073799, -68.882165 -33.077096, -68.882039 -33.077103, -68.882168 -33.079304, -68.883074 -33.079268, -68.882841 -33.073821)))   |
| 3383 | Santa Elena              | Mendoza | Guaymallén    | Colonia Segovia          | ((( -68.687741 -32.840221, -68.687685 -32.840737, -68.690156 -32.840915, -68.690196 -32.840448, -68.687741 -32.840221)))  |
| 3384 | Sin Nombre               | Mendoza | Luján de Cuyo | Vertientes del Pedemonte | ((( -68.903854 -32.995929, -68.903021 -32.995419, -68.90267 -32.995203, -68.902964 -32.994839, -68.9027 -32.994675, -68.902091 -32.994436, -68.901865 -32.994242, -68.901518 -32.993986, -68.901194 -32.994216, -68.901348 -32.994693, -68.901503 -32.994853, -68.901879 -32.995238, -68.902022 -32.995311, -68.902336 -32.995471, -68.903647 -32.996139, -68.903741 -32.996043, -68.903854 -32.995929)))   |



*[Firma manuscrita]*



Congreso de la Nación

13-PE-22  
OD 304  
484

|      |                       |         |            |                   |  |
|------|-----------------------|---------|------------|-------------------|--|
| 3385 | Malargüe              | Mendoza | Capital    | Mendoza           | ((( -68.846562 -32.877427, -68.846337 -32.877465, -68.845858 -32.877319, -68.845649 -32.877119, -68.845321 -32.876898, -68.845583 -32.876771, -68.846363 -32.876607, -68.846562 -32.877427)))  |
| 3387 | Cuadro Estación       | Mendoza | Maipú      | Fray Luis Beltrán | ((( -68.651943 -33.008899, -68.651676 -33.008729, -68.650494 -33.009181, -68.650812 -33.009531, -68.651922 -33.009116, -68.651943 -33.008899)))  |
| 3388 | Las Margaritas        | Mendoza | Lavalle    | Villa Tulumaya    | ((( -68.5952 -32.732421, -68.594641 -32.732421, -68.594605 -32.733007, -68.5944 -32.733001, -68.594391 -32.733759, -68.595254 -32.733781, -68.5952 -32.732421)))   |
| 3389 | La Solita             | Mendoza | Lavalle    | Lavalle           | ((( -68.596115 -32.747994, -68.595494 -32.741126, -68.594945 -32.741088, -68.594951 -32.74162, -68.595272 -32.741609, -68.595196 -32.745922, -68.5947 -32.746008, -68.594703 -32.746418, -68.59508 -32.746486, -68.595144 -32.747821, -68.596115 -32.747994)))   |
| 3390 | Sin Nombre            | Mendoza | San Martín | San Martín        | ((( -68.456496 -33.065351, -68.457539 -33.065021, -68.457411 -33.06471, -68.456309 -33.065008, -68.456496 -33.065351)))  |
| 3391 | Miranda Ávila         | Mendoza | Maipú      | San Roque         | ((( -68.606589 -33.029053, -68.605097 -33.026992, -68.602156 -33.028085, -68.602024 -33.028201, -68.601981 -33.02844, -68.602314 -33.029107, -68.603055 -33.030106, -68.603347 -33.030227, -68.603413 -33.030331, -68.606589 -33.029053)))   |
| 3392 | Las Tablitas          | Mendoza | Tunuyán    | Tunuyán           | ((( -69.019455 -33.596298, -69.019174 -33.597877, -69.020859 -33.598236, -69.021137 -33.597387, -69.021308 -33.597394, -69.021408 -33.596937, -69.021397 -33.596713, -69.021359 -33.596546, -69.019455 -33.596298)))   |
| 3393 | La Unión              | Mendoza | Tunuyán    | Tunuyán           | ((( -69.022127 -33.607369, -69.022144 -33.606811, -69.021778 -33.606767, -69.021387 -33.60854, -69.02118 -33.609679, -69.02222 -33.609809, -69.022426 -33.609568, -69.022563 -33.609615, -69.022634 -33.609847, -69.023354 -33.60995, -69.024784 -33.610139, -69.024765 -33.609852, -69.023815 -33.609656, -69.023856 -33.609445, -69.023805 -33.609429, -69.023841 -33.609222, -69.023538 -33.609144, -69.023565 -33.608968, -69.023719 -33.607711, -69.023346 -33.607753, -69.023356 -33.607384, -69.022995 -33.607314, -69.022906 -33.607599, -69.022646 -33.607416, -69.022127 -33.607369))) |
| 3394 | Malvinas Argentinas 2 | Mendoza | San Martín | San Martín        | ((( -68.42867 -33.048381, -68.428869 -33.048689, -68.428259 -33.048929, -68.427503 -33.048526, -68.426915 -33.047983, -68.426958 -33.047899, -68.429277 -33.047377, -68.429707 -33.048087, -68.42867 -33.048381)))   |



S  
F



Congreso de la Nación

13-PE-22  
OD 304  
485

|      |                           |         |            |            |  |
|------|---------------------------|---------|------------|------------|--|
| 3395 | Continuación Los Parrales | Mendoza | San Martín | San Martín | ((( -68.447157 -33.070123, -68.448562 -33.069712, -68.448188 -33.069002, -68.446747 -33.069423, -68.447157 -33.070123)))   |
| 3396 | Sin Nombre                | Mendoza | Rivadavia  | Rivadavia  | ((( -68.462002 -33.161264, -68.4607 -33.159153, -68.460399 -33.158765, -68.460088 -33.158338, -68.459203 -33.158678, -68.459332 -33.15885, -68.459674 -33.158858, -68.461525 -33.161575, -68.461714 -33.161452, -68.461798 -33.16137, -68.462002 -33.161264)))   |
| 3397 | Callejón Comunero         | Mendoza | Rivadavia  | Rivadavia  | ((( -68.447578 -33.178492, -68.448445 -33.179905, -68.44916 -33.17966, -68.448402 -33.178516, -68.447578 -33.178492)))   |
| 3398 | San Isidro Sur            | Mendoza | Rivadavia  | Rivadavia  | ((( -68.470172 -33.206352, -68.470258 -33.206317, -68.470127 -33.206102, -68.469377 -33.206428, -68.468793 -33.205436, -68.468048 -33.205564, -68.468 -33.205075, -68.46872 -33.204982, -68.470804 -33.204053, -68.472374 -33.206622, -68.470651 -33.20712, -68.470172 -33.206352)))   |
| 3399 | Costa Canal               | Mendoza | Rivadavia  | Rivadavia  | ((( -68.459498 -33.200463, -68.460113 -33.201427, -68.459654 -33.20139, -68.458821 -33.201161, -68.458308 -33.201115, -68.458511 -33.201311, -68.458137 -33.201461, -68.457969 -33.201225, -68.456825 -33.201426, -68.451503 -33.202178, -68.444597 -33.203404, -68.4425 -33.203752, -68.442193 -33.203972, -68.440505 -33.204668, -68.440043 -33.204097, -68.435734 -33.204784, -68.431864 -33.205452, -68.43186 -33.205193, -68.433141 -33.204969, -68.432832 -33.204548, -68.433312 -33.204389, -68.433595 -33.204852, -68.436039 -33.20441, -68.439418 -33.203839, -68.440706 -33.203653, -68.440492 -33.203326, -68.440885 -33.203184, -68.440965 -33.203317, -68.441801 -33.203184, -68.441861 -33.203307, -68.442472 -33.20321, -68.442551 -33.203397, -68.446968 -33.202783, -68.446882 -33.202639, -68.45678 -33.200994, -68.458009 -33.200795, -68.458048 -33.200716, -68.459498 -33.200463))) |
| 3400 | Valle Hermoso             | Mendoza | San Carlos | San Carlos | ((( -69.050934 -33.698881, -69.049791 -33.698217, -69.048982 -33.698027, -69.04904 -33.69782, -69.048708 -33.69763, -69.048569 -33.698669, -69.050789 -33.699849, -69.050934 -33.698881)), (( -69.048836 -33.696614, -69.051014 -33.697896, -69.051166 -33.696935, -69.050616 -33.696679, -69.050758 -33.696006, -69.051249 -33.696192, -69.051408 -33.695325, -69.050253 -33.694727, -69.050492 -33.694271, -69.05053 -33.693849, -69.050645 -33.693486, -69.049766 -33.69298, -69.049342 -33.692818, -69.048836 -33.696614)), (( -69.053462 -33.695166, -69.052894 -33.694844, -69.052747 -33.695397, -69.052695 -33.695809, -69.053314 -33.695973, -69.053462 -33.695166)))   |
| 3401 | Coronel Videla            | Mendoza | San Carlos | San Carlos | ((( -69.049754 -33.692973, -69.049342 -33.692818, -69.047101 -33.691502, -69.046301 -33.69104, -69.041551 -33.689192, -69.04169 -  |



*[Firmas manuscritas]*



Congreso de la Nación

13-PE-22  
OD 304  
486

|      |                       |         |            |             |  |
|------|-----------------------|---------|------------|-------------|--|
|      |                       |         |            |             | 33.688177,-69.049654 -33.691894,-69.049936 -33.69296,-69.049754 -33.692973)))  |
| 3402 | Sin Nombre            | Mendoza | San Carlos | San Carlos  | ((( (-69.05956 -33.696935,-69.05835 -33.696618,-69.058148 -33.697191,-69.059378 -33.69747,-69.05956 -33.696935)))  |
| 3403 | Sarmiento             | Mendoza | Tupungato  | Tupungato   | ((( (-69.199506 -33.387693,-69.199443 -33.387545,-69.199249 -33.387513,-69.198486 -33.38656,-69.198314 -33.386681,-69.198108 -33.386451,-69.197734 -33.386585,-69.197386 -33.38666,-69.197077 -33.386821,-69.19676 -33.386841,-69.196018 -33.387302,-69.196714 -33.388475,-69.199506 -33.387693)))   |
| 3404 | Sin Nombre            | Mendoza | Tupungato  | La Arboleda | ((( (-69.126023 -33.370208,-69.125972 -33.370876,-69.125986 -33.371561,-69.126002 -33.371704,-69.125546 -33.371709,-69.12538 -33.371135,-69.125288 -33.369997,-69.125492 -33.369975,-69.125535 -33.370114,-69.126023 -33.370208)))   |
| 3405 | Costa Canal Singareti | Mendoza | Tupungato  | Tupungato   | ((( (-69.16 -33.391564,-69.15551 -33.392462,-69.155507 -33.392588,-69.159462 -33.391932,-69.159518 -33.392075,-69.159828 -33.392017,-69.15977 -33.391881,-69.161162 -33.39161,-69.162162 -33.39156,-69.162162 -33.391384,-69.161249 -33.391387,-69.16 -33.391564)))  |
| 3406 | Costa Canal Anchayuyo | Mendoza | Tupungato  | La Arboleda | ((( (-69.125532 -33.369708,-69.125006 -33.369708,-69.125099 -33.370389,-69.124645 -33.370422,-69.124323 -33.370271,-69.124185 -33.369816,-69.124044 -33.369828,-69.124091 -33.367955,-69.124527 -33.367993,-69.124502 -33.367769,-69.124242 -33.36773,-69.124264 -33.367405,-69.124392 -33.366704,-69.124853 -33.36689,-69.12486 -33.367238,-69.1251 -33.367255,-69.125065 -33.366699,-69.125462 -33.366715,-69.125435 -33.368114,-69.125532 -33.369708))) |
| 3407 | Carbo Metal           | Mendoza | Malargüe   | Malargüe    | ((( (-69.557139 -35.481029,-69.556824 -35.480259,-69.556211 -35.480329,-69.555549 -35.479626,-69.55637 -35.479577,-69.556265 -35.479104,-69.55648 -35.478832,-69.556377 -35.47826,-69.555716 -35.478317,-69.556073 -35.477352,-69.556796 -35.476923,-69.558333 -35.477146,-69.558071 -35.478068,-69.557547 -35.479205,-69.557262 -35.481036,-69.557139 -35.481029)))   |
| 3408 | Costa Esperanza       | Mendoza | San Rafael | San Rafael  | ((( (-68.381118 -34.63623,-68.378399 -34.637516,-68.378691 -34.637944,-68.380259 -34.637278,-68.381681 -34.639442,-68.382652 -34.638835,-68.381118 -34.63623)))  |
| 3409 | Punta Diamante        | Mendoza | San Rafael | San Rafael  | ((( (-68.315497 -34.669177,-68.319128 -34.667753,-68.319068 -34.667683,-68.318589 -34.666745,-68.317502 -34.66647,-68.317074 -34.666672,-68.317305 -34.667076,-68.316552 -34.667354,-68.316333 -34.666943,-68.31586 -  |



*[Firmas manuscritas]*



Congreso de la Nación

13-PE-22  
OD 304  
487

|      |                          |         |                |                |  |
|------|--------------------------|---------|----------------|----------------|--|
|      |                          |         |                |                | 34.667134,-68.316067 -34.667563,-68.315746 -<br>34.667672,-68.315547 -34.667367,-68.315278 -<br>34.667488,-68.315096 -34.667176,-68.314389 -<br>34.667463,-68.314492 -34.667649,-68.31379 -<br>34.66785,-68.313586 -34.667427,-68.312566 -<br>34.667794,-68.312781 -34.668186,-68.31252 -<br>34.668303,-68.312161 -34.66887,-68.311786 -<br>34.668847,-68.311574 -34.669975,-68.312412 -<br>34.670069,-68.312763 -34.668978,-68.313549 -<br>34.669062,-68.313473 -34.669291,-68.313135 -<br>34.669277,-68.313023 -34.669574,-68.313991 -<br>34.669677,-68.314076 -34.669051,-68.315497 -<br>34.669177))) |
| 3410 | Callejón Las Rosas       | Mendoza | San Rafael     | Cuadro Benegas | (((68.430883 -34.624843,-68.429669 -<br>34.623365,-68.431366 -34.622133,-68.431962 -<br>34.621688,-68.432769 -34.621195,-68.432879 -<br>34.621703,-68.43354 -34.621549,-68.433528 -<br>34.620204,-68.432023 -34.621171,-68.428864 -<br>34.623306,-68.428247 -34.623735,-68.428411 -<br>34.623862,-68.428953 -34.624257,-68.430049 -<br>34.625066,-68.430562 -34.625004,-68.430883 -<br>34.624843)))  |
| 3411 | Barrio de Los Niños      | Mendoza | San Rafael     | San Rafael     | (((68.326141 -34.639917,-68.326665 -<br>34.639761,-68.326121 -34.638604,-68.323051 -<br>34.639645,-68.323261 -34.64006,-68.325281 -<br>34.639412,-68.325413 -34.63965,-68.325943 -<br>34.639575,-68.326141 -34.639917)))   |
| 3412 | Las Vías Cuadro Nacional | Mendoza | San Rafael     | San Rafael     | (((68.272118 -34.620283,-68.270315 -<br>34.620402,-68.269337 -34.613547,-68.269974 -<br>34.613458,-68.269854 -34.61274,-68.270319 -<br>34.612708,-68.270485 -34.613688,-68.27112 -<br>34.613647,-68.271442 -34.614338,-68.272118 -<br>34.620283)))   |
| 3413 | Costa Canal El Toledano  | Mendoza | San Rafael     | San Rafael     | (((68.355099 -34.548402,-68.363496 -<br>34.565205,-68.365193 -34.564696,-68.365019 -<br>34.564284,-68.364821 -34.564284,-68.356659 -<br>34.547475,-68.355404 -34.547962,-68.355099 -<br>34.548402)))   |
| 3414 | La Carolina              | Mendoza | San Rafael     | San Rafael     | (((68.248481 -34.66163,-68.247763 -<br>34.661656,-68.247604 -34.661735,-68.245356 -<br>34.662342,-68.244994 -34.664123,-68.244004 -<br>34.664126,-68.243888 -34.66471,-68.243367 -<br>34.664699,-68.243207 -34.665507,-68.242493 -<br>34.665449,-68.242529 -34.665228,-68.241675 -<br>34.665369,-68.241763 -34.665753,-68.244164 -<br>34.666219,-68.244669 -34.666192,-68.245455 -<br>34.666052,-68.245551 -34.66634,-68.245974 -<br>34.666224,-68.245869 -34.66596,-68.24789 -<br>34.665577,-68.248474 -34.662524,-68.248579 -<br>34.662498,-68.248572 -34.661965,-68.248481 -<br>34.66163)))           |
| 3415 | Puente Alto              | Mendoza | General Alvear | General Alvear | (((67.675693 -34.95977,-67.674132 -34.95976,-<br>67.674059 -34.959901,-67.67407 -34.962983,-<br>67.674759 -34.963,-67.674878 -34.962983,-<br>67.674909 -34.961605,-67.675653 -34.961625,-<br>67.675699 -34.961354,-67.675706 -34.960414,-<br>67.675693 -34.95977)))  |



*[Firmas manuscritas]*



Congreso de la Nación

13-PE-22  
OD 304  
488

|      |                   |         |                |                |   |
|------|-------------------|---------|----------------|----------------|---|
| 3417 | Sin Nombre        | Mendoza | General Alvear | General Alvear | ((( -67.638738 -34.959777,-67.638724 -34.959359,-67.638289 -34.959352,-67.63823 -34.959052,-67.638011 -34.959052,-67.638061 -34.959779,-67.638738 -34.959777))),(-67.640452 -34.959288,-67.640473 -34.959769,-67.645007 -34.95975,-67.645012 -34.95912,-67.64457 -34.959158,-67.644577 -34.959324,-67.643502 -34.959343,-67.643505 -34.958758,-67.642702 -34.958737,-67.642656 -34.959325,-67.640452 -34.959288)))  |
| 3418 | Siete de Mayo     | Mendoza | Las Heras      | Las Heras      | ((( -68.828221 -32.811818,-68.828483 -32.811211,-68.828579 -32.810684,-68.828638 -32.810453,-68.828658 -32.810247,-68.828742 -32.80979,-68.828625 -32.808692,-68.829543 -32.808692,-68.829612 -32.807716,-68.828812 -32.807852,-68.829381 -32.806098,-68.828613 -32.806181,-68.828486 -32.805493,-68.827875 -32.805695,-68.828183 -32.806891,-68.829165 -32.806715,-68.828861 -32.807699,-68.828372 -32.807736,-68.828456 -32.808047,-68.827982 -32.808108,-68.828076 -32.808552,-68.827777 -32.808631,-68.827953 -32.809422,-68.827971 -32.810029,-68.828221 -32.811818)))   |
| 3419 | Cruce del Parque  | Mendoza | San Rafael     | San Rafael     | ((( -68.34816 -34.657742,-68.348288 -34.658022,-68.34846 -34.657985,-68.34858 -34.658232,-68.349141 -34.658013,-68.349352 -34.658393,-68.350224 -34.658067,-68.350605 -34.657785,-68.350899 -34.657638,-68.350701 -34.657128,-68.351231 -34.656883,-68.350726 -34.655792,-68.349844 -34.656112,-68.350225 -34.657154,-68.349743 -34.657347,-68.349931 -34.657434,-68.348895 -34.657831,-68.348748 -34.657583,-68.348352 -34.657683,-68.34816 -34.657742)))  |
| 3420 | Colonia Hípica    | Mendoza | Malargüe       | Malargüe       | ((( -69.57339 -35.507213,-69.573885 -35.509459,-69.576417 -35.509258,-69.576932 -35.511503,-69.579462 -35.511334,-69.579341 -35.51069,-69.581576 -35.510336,-69.581826 -35.511328,-69.581223 -35.511417,-69.582479 -35.51701,-69.582834 -35.517696,-69.583091 -35.518114,-69.583445 -35.518035,-69.583509 -35.518306,-69.585708 -35.517965,-69.586513 -35.521126,-69.584335 -35.521493,-69.583777 -35.519616,-69.581696 -35.519965,-69.58146 -35.518978,-69.571083 -35.520388,-69.570777 -35.519022,-69.56854 -35.519323,-69.56839 -35.518843,-69.570665 -35.518576,-69.569228 -35.512842,-69.567989 -35.512999,-69.567882 -35.512432,-69.566487 -35.51262,-69.565237 -35.508973,-69.564527 -35.50638,-69.566715 -35.505958,-69.567254 -35.505326,-69.570343 -35.505116,-69.570784 -35.507335,-69.57339 -35.507213))) |
| 3421 | Amas de Casa      | Mendoza | Maipú          | Maipú          | ((( -68.820776 -32.953674,-68.820354 -32.953644,-68.821137 -32.956141,-68.821563 -32.956051,-68.820776 -32.953674)))  |
| 3422 | Barrio San Martín | Mendoza | Capital        | Mendoza        | ((( -68.869275 -32.869977,-68.869152 -32.869393,-68.868616 -32.86938,-68.868615 -32.869439,-68.868343 -32.869382,-68.868318 -   |



*[Firma manuscrita]*





Congreso de la Nación

13-PE-22  
OD 304  
489

|      |                    |         |            |                |   |
|------|--------------------|---------|------------|----------------|---|
|      |                    |         |            |                | 32.869406,-68.868218 -32.869737,-68.868235 -<br>32.869777,-68.869263 -32.869992,-68.869275 -<br>32.869977)))  |
| 3423 | Pasaje Doña Clara  | Mendoza | Maipú      | Maipú          | ((( -68.785588 -32.937381,-68.786043 -<br>32.938147,-68.7862 -32.938068,-68.785715 -<br>32.937311,-68.785677 -32.937278,-68.785387 -<br>32.936791,-68.784898 -32.935979,-68.784749 -<br>32.935682,-68.784472 -32.935251,-68.784325 -<br>32.935287,-68.784539 -32.935658,-68.784574 -<br>32.935738,-68.784927 -32.936256,-68.784922 -<br>32.936323,-68.785339 -32.937004,-68.785243 -<br>32.937051,-68.785351 -32.937252,-68.78543 -<br>32.937217,-68.785588 -32.937381))) |
| 3424 | Justicia Social    | Mendoza | Guaymallén | Buena Nueva    | ((( -68.75515 -32.887992,-68.754924 -<br>32.887139,-68.753563 -32.887394,-68.753794 -<br>32.888279,-68.75515 -32.887992)))  |
| 3425 | Cruce de Los Andes | Mendoza | Las Heras  | Las Heras      | ((( -68.809725 -32.835568,-68.809347 -<br>32.834181,-68.808135 -32.834123,-68.808095 -<br>32.834841,-68.80879 -32.834888,-68.808825 -<br>32.835237,-68.809024 -32.835268,-68.809073 -<br>32.835617,-68.809725 -32.835568)))   |
| 3427 | Plumerillo Sur     | Mendoza | Las Heras  | Las Heras      | ((( -68.791201 -32.849206,-68.791243 -<br>32.849186,-68.791221 -32.84914,-68.792478 -<br>32.848858,-68.792466 -32.848788,-68.792202 -<br>32.848748,-68.790935 -32.848568,-68.791102 -<br>32.849152,-68.791141 -32.849163,-68.791201 -<br>32.849206)))   |
| 3428 | Sin Nombre         | Mendoza | Maipú      | Maipú          | ((( -68.724426 -32.981704,-68.724875 -<br>32.981534,-68.724831 -32.981465,-68.723617 -<br>32.981788,-68.723177 -32.981904,-68.723323 -<br>32.982114,-68.724038 -32.981847,-68.724426 -<br>32.981704)))  |
| 3429 | Sueño de María     | Mendoza | Las Heras  | El Challao     | ((( -68.883149 -32.859843,-68.88152 -<br>32.859764,-68.881439 -32.859119,-68.880383 -<br>32.859086,-68.880448 -32.857358,-68.880519 -<br>32.855765,-68.881631 -32.85613,-68.882494 -<br>32.856525,-68.883609 -32.857566,-68.883218 -<br>32.858551,-68.883149 -32.859843)))  |
| 3430 | El Eucalipto       | Mendoza | Guaymallén | Los Corralitos | ((( -68.773439 -32.870094,-68.773423 -<br>32.870098,-68.773263 -32.86959,-68.773045 -<br>32.869147,-68.773401 -32.869063,-68.773352 -<br>32.868887,-68.774363 -32.868626,-68.774562 -<br>32.868699,-68.774646 -32.86939,-68.773795 -<br>32.870542,-68.773715 -32.870542,-68.773695 -<br>32.870445,-68.773545 -32.870478,-68.773439 -<br>32.870094)))  |
| 3431 | La Esperanza       | Mendoza | Tupungato  | El Peral       | ((( -69.191827 -33.383525,-69.191382 -<br>33.38348,-69.191335 -33.383539,-69.191376 -<br>33.383696,-69.191351 -33.383844,-69.191247 -<br>33.383824,-69.191286 -33.383718,-69.191233 -<br>33.383586,-69.191174 -33.383496,-69.191071 -<br>33.383444,-69.191022 -33.383445,-69.190542 -<br>33.383556,-69.190113 -33.383614,-69.189848 -   |



*[Firmas manuscritas]*



Congreso de la Nación

13-PE-22  
OD 304  
490

|      |               |         |                |                   |   |
|------|---------------|---------|----------------|-------------------|---|
|      |               |         |                |                   | 33.383671,-69.189457 -33.383702,-69.189097 -<br>33.383771,-69.188537 -33.383848,-69.188059 -<br>33.384023,-69.18754 -33.384141,-69.187762 -<br>33.384506,-69.187906 -33.384455,-69.1879 -<br>33.384306,-69.19056 -33.383763,-69.190684 -<br>33.384082,-69.19065 -33.384563,-69.190375 -<br>33.38467,-69.190224 -33.384715,-69.190338 -<br>33.384931,-69.190458 -33.384982,-69.190747 -<br>33.385061,-69.191115 -33.385025,-69.191175 -<br>33.384892,-69.191092 -33.384654,-69.190954 -<br>33.384346,-69.190968 -33.384127,-69.191059 -<br>33.383987,-69.191186 -33.383889,-69.191311 -<br>33.383903,-69.191406 -33.384082,-69.191856 -<br>33.383985,-69.191827 -33.383525)))  |
| 3432 | Urquiza       | Mendoza | Tunuyán        | Tunuyán           | (((-69.031127 -33.584647,-69.0316 -33.588025,-<br>69.032029 -33.589116,-69.030505 -33.58942,-<br>69.030226 -33.584754,-69.031127 -33.584647)))  |
| 3433 | Vertedero     | Mendoza | Guaymallén     | Guaymallén        | (((-68.665895 -32.839331,-68.665863 -<br>32.839784,-68.659919 -32.839356,-68.661087 -<br>32.831635,-68.659709 -32.831658,-68.658361 -<br>32.840362,-68.670291 -32.84128,-68.670138 -<br>32.840952,-68.669303 -32.840099,-68.669102 -<br>32.840087,-68.668068 -32.839986,-68.668123 -<br>32.839512,-68.665895 -32.839331)))  |
| 3434 | El Retortuño  | Mendoza | Maipú          | Fray Luis Beltrán | (((-68.66282 -33.035184,-68.662927 -<br>33.030401,-68.662632 -33.030401,-68.662377 -<br>33.033625,-68.661835 -33.033577,-68.661844 -<br>33.034575,-68.661965 -33.035893,-68.662246 -<br>33.035893,-68.662303 -33.035185,-68.66282 -<br>33.035184)))   |
| 3435 | El Desvío     | Mendoza | General Alvear | General Alvear    | (((-67.683214 -35.005533,-67.683202 -<br>35.006031,-67.682261 -35.006051,-67.676585 -<br>35.006035,-67.673498 -35.006023,-67.672723 -<br>35.00596,-67.671651 -35.005812,-67.670604 -<br>35.005566,-67.669948 -35.005377,-67.66967 -<br>35.005645,-67.668694 -35.004925,-67.668468 -<br>35.00477,-67.668758 -35.004352,-67.670187 -<br>35.004925,-67.671439 -35.005278,-67.673619 -<br>35.005538,-67.683214 -35.005533)),((-67.696865<br>-35.005536,-67.696688 -35.005466,-67.694522 -<br>35.005492,-67.694516 -35.00512,-67.692749 -<br>35.005132,-67.692912 -35.004881,-67.691954 -<br>35.004891,-67.691942 -35.005523,-67.690039 -<br>35.005529,-67.690043 -35.006398,-67.693469 -<br>35.006864,-67.693586 -35.006808,-67.694368 -<br>35.006924,-67.694349 -35.007123,-67.695759 -<br>35.007234,-67.695778 -35.006997,-67.696305 -<br>35.007057,-67.696261 -35.00721,-67.696244 -<br>35.007334,-67.696264 -35.007453,-67.707285 -<br>35.008682,-67.707058 -35.006776,-67.702265 -<br>35.006681,-67.702295 -35.007158,-67.696998 -<br>35.006561,-67.696593 -35.006478,-67.697075 -<br>35.005934,-67.697109 -35.005781,-67.697098 -<br>35.005668,-67.696865 -35.005536))) |
| 3436 | Los Cerrillos | Mendoza | Godoy Cruz     | Sarmiento         | (((-68.884341 -32.906238,-68.884726 -<br>32.906033,-68.884857 -32.906168,-68.884987 -<br>32.906082,-68.885104 -32.906167,-68.886037 -<br>32.905729,-68.888139 -32.905231,-68.888132 -<br>32.905025,-68.888124 -32.90481,-68.888173 -  |



*[Firmas manuscritas]*



Congreso de la Nación

13-PE-22  
OD 304  
491

|      |                          |         |                |                |  |
|------|--------------------------|---------|----------------|----------------|--|
|      |                          |         |                |                | 32.904805,-68.888178 -32.904554,-68.88706 -<br>32.904563,-68.886808 -32.904732,-68.886774 -<br>32.90476,-68.886554 -32.904767,-68.886015 -<br>32.904792,-68.885996 -32.904681,-68.88412 -<br>32.904646,-68.884308 -32.905289,-68.884345 -<br>32.90566,-68.884341 -32.906238)))   |
| 3437 | Treintuno de Mayo        | Mendoza | Capital        | Mendoza        | (((-68.90725 -32.897617,-68.907407 -<br>32.897701,-68.907637 -32.897677,-68.907961 -<br>32.897557,-68.909831 -32.896876,-68.910084 -<br>32.897071,-68.910762 -32.896854,-68.911259 -<br>32.895602,-68.908816 -32.895415,-68.908769 -<br>32.895905,-68.908657 -32.896485,-68.908086 -<br>32.89648,-68.906891 -32.896361,-68.906882 -<br>32.896025,-68.905738 -32.895891,-68.905637 -<br>32.895686,-68.905134 -32.895833,-68.905224 -<br>32.896066,-68.905128 -32.897175,-68.904815 -<br>32.897136,-68.904601 -32.897384,-68.904783 -<br>32.89751,-68.905135 -32.89751,-68.90725 -<br>32.897617))) |
| 3438 | Veinticinco de Noviembre | Mendoza | Tunuyán        | Tunuyán        | (((-69.025491 -33.582762,-69.027142 -<br>33.582465,-69.027185 -33.581748,-69.027018 -<br>33.581727,-69.026918 -33.581091,-69.026908 -<br>33.579737,-69.02518 -33.579642,-69.025172 -<br>33.579936,-69.024544 -33.579894,-69.024458 -<br>33.579958,-69.025491 -33.582762)))   |
| 3440 | Sin Nombre               | Mendoza | Maipú          | San Roque      | (((-68.59439 -33.030882,-68.593596 -33.03114,-<br>68.594324 -33.032026,-68.594506 -33.032606,-<br>68.595043 -33.032507,-68.594787 -33.031582,-<br>68.594659 -33.031183,-68.59439 -33.030882)))   |
| 3441 | Unión y Fuerza           | Mendoza | Guaymallén     | Bermejo        | (((-68.789222 -32.871951,-68.787952 -<br>32.872115,-68.78805 -32.873874,-68.789945 -<br>32.873918,-68.789843 -32.872919,-68.789222 -<br>32.871951)))   |
| 3442 | Kilimanyaro              | Mendoza | Capital        | Mendoza        | (((-68.905972 -32.893935,-68.905112 -<br>32.894176,-68.905052 -32.894367,-68.90466 -<br>32.89437,-68.904499 -32.893676,-68.9041 -<br>32.891998,-68.904049 -32.891804,-68.904413 -<br>32.891822,-68.904939 -32.891795,-68.905262 -<br>32.891723,-68.906083 -32.893046,-68.906147 -<br>32.893162,-68.906308 -32.893591,-68.905972 -<br>32.893935)))  |
| 3443 | Quintana y San Martin    | Mendoza | Luján de Cuyo  | Perdriel       | (((-68.881394 -33.050521,-68.880939 -<br>33.050522,-68.880922 -33.050206,-68.880646 -<br>33.050187,-68.880758 -33.052321,-68.881053 -<br>33.052307,-68.881479 -33.052251,-68.881443 -<br>33.051356,-68.881394 -33.050521)))  |
| 3444 | Barrio Circunvalación    | Mendoza | General Alvear | General Alvear | (((-67.68076 -34.970435,-67.681386 -<br>34.969432,-67.680828 -34.969201,-67.68028 -<br>34.969041,-67.680251 -34.969931,-67.680213 -<br>34.97034,-67.679999 -34.970732,-67.680078 -<br>34.970964,-67.679775 -34.971403,-67.67999 -<br>34.971539,-67.68076 -34.970435)))   |
| 3445 | El Progreso              | Mendoza | Tunuyán        | Tunuyán        | (((-69.022085 -33.60677,-69.022165 -   |



*[Firma manuscrita]*



Congreso de la Nación

13-PE-22  
OD 304  
492

|      |                       |         |                |                |   |
|------|-----------------------|---------|----------------|----------------|---|
|      |                       |         |                |                | 33.606776,-69.022152 -33.607127,-69.023756 -<br>33.607291,-69.023862 -33.605775,-69.023147 -<br>33.605701,-69.023147 -33.60546,-69.022982 -<br>33.605438,-69.022977 -33.605271,-69.022321 -<br>33.605133,-69.022352 -33.604883,-69.020271 -<br>33.604691,-69.019901 -33.606935,-69.021523 -<br>33.60709,-69.021564 -33.606724,-69.022047 -<br>33.606753,-69.022085 -33.606777))   |
| 3446 | Evelyn                | Mendoza | Guaymallén     | Los Corralitos | (((-68.680004 -32.864507,-68.68001 -<br>32.863374,-68.679311 -32.863226,-68.679069 -<br>32.862449,-68.678442 -32.862479,-68.678594 -<br>32.863066,-68.678126 -32.862985,-68.678103 -<br>32.864072,-68.680004 -32.864507)))  |
| 3448 | Estación Pedro Vargas | Mendoza | San Rafael     | Cuadro Benegas | (((-68.464644 -34.617815,-68.465652 -<br>34.613934,-68.4649 -34.613798,-68.46381 -<br>34.617698,-68.464644 -34.617815)),(-68.466236<br>-34.616213,-68.464544 -34.622539,-68.468088 -<br>34.622462,-68.468676 -34.620945,-68.468946 -<br>34.618826,-68.469829 -34.616872,-68.466236 -<br>34.616213)))  |
| 3450 | 17 de Abril           | Mendoza | Guaymallén     | Guaymallén     | (((-68.787338 -32.878676,-68.785773 -<br>32.87898,-68.785468 -32.8778,-68.785027 -<br>32.877859,-68.785234 -32.878703,-68.784485 -<br>32.878867,-68.784308 -32.87891,-68.782361 -<br>32.871731,-68.782262 -32.871406,-68.783077 -<br>32.871247,-68.783889 -32.871188,-68.784767 -<br>32.874931,-68.786203 -32.874653,-68.787338 -<br>32.878676)))   |
| 3451 | Francisco             | Mendoza | Luján de Cuyo  | Perdriel       | (((-68.881417 -33.080427,-68.881512 -<br>33.080761,-68.882184 -33.080769,-68.882404 -<br>33.081859,-68.883598 -33.081553,-68.884323 -<br>33.080281,-68.881417 -33.080427)))   |
| 3452 | Néstor Kirchner       | Mendoza | San Martín     | Palmira        | (((-68.553712 -33.048921,-68.556752 -<br>33.047152,-68.55626 -33.045612,-68.555786 -<br>33.045808,-68.55521 -33.043965,-68.555333 -<br>33.042807,-68.555254 -33.042542,-68.55228 -<br>33.043359,-68.552557 -33.044839,-68.552606 -<br>33.045023,-68.553712 -33.048921)))  |
| 3453 | Milagros de Tunuyán   | Mendoza | Tunuyán        | Tunuyán        | (((-69.020983 -33.600776,-69.020994 -<br>33.599524,-69.019607 -33.599327,-69.019536 -<br>33.599786,-69.019148 -33.599735,-69.019034 -<br>33.600486,-69.020983 -33.600776)))   |
| 3454 | Zangrandi             | Mendoza | General Alvear | General Alvear | (((-67.628416 -34.933393,-67.628414 -<br>34.932462,-67.622847 -34.932451,-67.622788 -<br>34.941593,-67.626039 -34.941575,-67.625991 -<br>34.940936,-67.625731 -34.940896,-67.625724 -<br>34.940147,-67.624347 -34.939928,-67.62429 -<br>34.939071,-67.622933 -34.93904,-67.622923 -<br>34.937753,-67.623701 -34.937713,-67.623708 -<br>34.936382,-67.624165 -34.936362,-67.624192 -<br>34.935736,-67.623665 -34.93575,-67.623692 -<br>34.935546,-67.624603 -34.935564,-67.624537 -<br>34.935069,-67.623951 -34.93503,-67.623935 -<br>34.934179,-67.624233 -34.934158,-67.624231 -<br>34.933398,-67.624364 -34.933367,-67.624372 - |



*[Firma manuscrita]*



Congreso de la Nación

13-PE-22  
OD 304  
493

|      |                  |         |            |                |  |
|------|------------------|---------|------------|----------------|--|
|      |                  |         |            |                | 34.932928,-67.625385 -34.932908,-67.625384 -<br>34.933694,-67.625932 -34.933693,-67.625962 -<br>34.932971,-67.627433 -34.932995,-67.627454 -<br>34.933362,-67.628416 -34.933393)))   |
| 3455 | Nueva Esperanza  | Mendoza | Malargüe   | Malargüe       | (((-69.591115 -35.496035,-69.590866 -<br>35.494957,-69.58958 -35.495181,-69.589705 -<br>35.497241,-69.589863 -35.497296,-69.590655 -<br>35.497178,-69.590389 -35.496156,-69.591115 -<br>35.496035)))   |
| 3456 | San Vicente Tres | Mendoza | Guaymallén | Los Corralitos | (((-68.689478 -32.87528,-68.689482 -<br>32.875289,-68.689741 -32.87521,-68.689478 -<br>32.87528)),((-68.689478 -32.87528,-68.689161 -<br>32.874428,-68.688588 -32.874541,-68.688222 -<br>32.87443,-68.68778 -32.874502,-68.688051 -<br>32.874897,-68.688633 -32.874789,-68.688727 -<br>32.875124,-68.689327 -32.874899,-68.689473 -<br>32.875281,-68.689478 -32.87528)),((-68.692029<br>-32.874266,-68.69128 -32.871881,-68.689691 -<br>32.872246,-68.69053 -32.874996,-68.68996 -<br>32.875143,-68.689741 -32.87521,-68.689948 -<br>32.875155,-68.69053 -32.874996,-68.691139 -<br>32.874764,-68.69115 -32.874481,-68.692029 -<br>32.874266)))  |
| 3457 | Arco Iris        | Mendoza | Tupungato  | Belgrano Norte | (((-69.121437 -33.321796,-69.120092 -<br>33.319292,-69.119973 -33.318985,-69.11895 -<br>33.320139,-69.117884 -33.321603,-69.117358 -<br>33.322641,-69.116741 -33.323951,-69.116731 -<br>33.324972,-69.116885 -33.326511,-69.117487 -<br>33.32644,-69.119317 -33.326062,-69.119293 -<br>33.324695,-69.120087 -33.323971,-69.119574 -<br>33.323559,-69.120946 -33.322081,-69.121185 -<br>33.321955,-69.121437 -33.321796)))  |
| 3458 | Dique Maure      | Mendoza | Godoy Cruz | San Vicente    | (((-68.904062 -32.936369,-68.90156 -<br>32.936126,-68.900453 -32.935802,-68.89901 -<br>32.936072,-68.901031 -32.937595,-68.901937 -<br>32.938069,-68.902393 -32.939008,-68.902754 -<br>32.939371,-68.904143 -32.940821,-68.904366 -<br>32.941521,-68.904514 -32.941988,-68.904467 -<br>32.942548,-68.906005 -32.942554,-68.905721 -<br>32.940254,-68.905492 -32.940274,-68.90527 -<br>32.939411,-68.904284 -32.93963,-68.903077 -<br>32.937907,-68.904278 -32.937273,-68.904062 -<br>32.936369)),((-68.89321 -32.932787,-68.892345<br>-32.932507,-68.890398 -32.931504,-68.887734 -<br>32.930336,-68.888489 -32.929784,-68.888166 -<br>32.929394,-68.887424 -32.929182,-68.886914 -<br>32.928423,-68.886519 -32.928284,-68.885372 -<br>32.929573,-68.88614 -32.929992,-68.884694 -<br>32.930678,-68.886316 -32.931427,-68.887339 -<br>32.931706,-68.888628 -32.932451,-68.889122 -<br>32.932242,-68.889986 -32.932193,-68.890566 -<br>32.93225,-68.892637 -32.933345,-68.892997 -<br>32.933669,-68.893046 -32.933858,-68.89259 -<br>32.934087,-68.893413 -32.934658,-68.893561 -<br>32.934602,-68.894432 -32.935517,-68.895353 -<br>32.935884,-68.89566 -32.936123,-68.895838 -<br>32.936148,-68.896104 -32.935881,-68.897324 -<br>32.935888,-68.898022 -32.93602,-68.898721 -<br>32.936005,-68.899443 -32.93562,-68.903347 -<br>32.9352,-68.905123 -32.933553,-68.90538 -<br>32.933437,-68.905127 -32.932794,-68.900916 - |



*Jm*  
*de*



Congreso de la Nación

13-PE-22  
OD 304  
494

|      |                          |         |            |                    |   |
|------|--------------------------|---------|------------|--------------------|---|
|      |                          |         |            |                    | 32.932554,-68.901382 -32.931382,-68.900931 -<br>32.931245,-68.900243 -32.931979,-68.899879 -<br>32.932644,-68.89872 -32.933322,-68.897419 -<br>32.933759,-68.896742 -32.933722,-68.896312 -<br>32.933321,-68.895267 -32.932916,-68.894566 -<br>32.932427,-68.894532 -32.932035,-68.894284 -<br>32.931913,-68.893592 -32.932173,-68.89321 -<br>32.932787)))  |
| 3459 | Alberdi                  | Mendoza | Maipú      | Maipú              | (((68.7696 -32.96427,-68.770119 -32.964111,-<br>68.770234 -32.964345,-68.769508 -32.964629,-<br>68.76946 -32.964415,-68.769581 -32.964383,-<br>68.7696 -32.96427)))   |
| 3460 | El Cristo                | Mendoza | San Rafael | Las Paredes        | (((68.474046 -34.579309,-68.474853 -<br>34.579126,-68.474461 -34.577107,-68.473624 -<br>34.575914,-68.474202 -34.57576,-68.474133 -<br>34.575418,-68.474032 -34.575041,-68.475011 -<br>34.575197,-68.475039 -34.574275,-68.473814 -<br>34.574208,-68.473786 -34.573718,-68.473729 -<br>34.573146,-68.473173 -34.573118,-68.473134 -<br>34.573359,-68.473313 -34.57393,-68.474008 -<br>34.574797,-68.474036 -34.575034,-68.472839 -<br>34.575033,-68.472728 -34.575166,-68.472555 -<br>34.575034,-68.47272 -34.575164,-68.474046 -<br>34.579309)),((-68.472555 -34.575034,-68.47219<br>-34.574744,-68.472605 -34.570248,-68.471953 -<br>34.569739,-68.470002 -34.569853,-68.470106 -<br>34.570439,-68.471046 -34.570586,-68.472217 -<br>34.57408,-68.472172 -34.574728,-68.470278 -<br>34.575498,-68.471772 -34.576141,-68.472353 -<br>34.574988,-68.47241 -34.574922,-68.472555 -<br>34.575034))) |
| 3461 | Sector 13,<br>Campo Papa | Mendoza | Godoy Cruz | Sarmiento          | (((68.873889 -32.929878,-68.875165 -<br>32.930053,-68.873357 -32.929081,-68.873398 -<br>32.928872,-68.873677 -32.928383,-68.873983 -<br>32.92801,-68.8733 -32.927469,-68.87185 -<br>32.927006,-68.87082 -32.9271,-68.870197 -<br>32.926926,-68.869932 -32.926563,-68.869866 -<br>32.92613,-68.869554 -32.925791,-68.868997 -<br>32.925662,-68.868566 -32.926536,-68.869349 -<br>32.927076,-68.869822 -32.927205,-68.870665 -<br>32.927866,-68.870846 -32.92789,-68.871249 -<br>32.928194,-68.871402 -32.928485,-68.87193 -<br>32.928742,-68.871931 -32.92915,-68.872874 -<br>32.929475,-68.873889 -32.929878)))   |
| 3462 | Estación<br>Pedregal     | Mendoza | Maipú      | Rodeo Del<br>Medio | (((68.691227 -32.972188,-68.69139 -<br>32.972144,-68.693542 -32.970125,-68.693475 -<br>32.970047,-68.692997 -32.969588,-68.693067 -<br>32.969538,-68.692954 -32.969491,-68.692662 -<br>32.969168,-68.692672 -32.969141,-68.692633 -<br>32.969105,-68.692399 -32.968817,-68.691855 -<br>32.96918,-68.691911 -32.969246,-68.689678 -<br>32.97126,-68.689968 -32.971438,-68.690223 -<br>32.971663,-68.689529 -32.972171,-68.690021 -<br>32.972794,-68.690906 -32.972022,-68.691227 -<br>32.972188)))   |
| 3465 | Estación Espejo          | Mendoza | Las Heras  | Las Heras          | (((68.820589 -32.819351,-68.821084 -<br>32.81908,-68.820983 -32.818611,-68.821388 -<br>32.818321,-68.821019 -32.817726,-68.820561 -<br>32.817986,-68.820895 -32.818453,-68.820626 -   |



*[Firma manuscrita]*



Congreso de la Nación

13-PE-22  
OD 304  
495

|      |                    |         |               |           |  |
|------|--------------------|---------|---------------|-----------|--|
|      |                    |         |               |           | 32.818632,-68.820543 -32.818528,-68.820429 -<br>32.818592,-68.820219 -32.818344,-68.819999 -<br>32.818505,-68.819787 -32.818197,-68.819991 -<br>32.818073,-68.819749 -32.817742,-68.819637 -<br>32.817798,-68.81948 -32.817579,-68.818927 -<br>32.818005,-68.819582 -32.81866,-68.818917 -<br>32.819192,-68.819423 -32.819678,-68.819885 -<br>32.82019,-68.817582 -32.821811,-68.81707 -<br>32.821333,-68.815352 -32.822541,-68.814465 -<br>32.823252,-68.814599 -32.823799,-68.813449 -<br>32.824,-68.813523 -32.824389,-68.81566 -<br>32.824387,-68.821501 -32.824436,-68.821369 -<br>32.823654,-68.821825 -32.823482,-68.82161 -<br>32.822566,-68.822021 -32.822487,-68.821358 -<br>32.820012,-68.820357 -32.820189,-68.820154 -<br>32.81994,-68.820721 -32.819517,-68.820589 -<br>32.819351))) |
| 3466 | Club Jorge Newbery | Mendoza | Las Heras     | Las Heras | (((-68.860516 -32.861933,-68.858896 -<br>32.861898,-68.858936 -32.861001,-68.859137 -<br>32.860992,-68.85915 -32.860661,-68.859213 -<br>32.86066,-68.859221 -32.860368,-68.85962 -<br>32.860384,-68.859635 -32.860022,-68.860602 -<br>32.860049,-68.86054 -32.861085,-68.860646 -<br>32.861187,-68.86062 -32.861823,-68.860516 -<br>32.861933)))   |
| 3468 | Néstor Kirchner    | Mendoza | Maipú         | Maipú     | (((-68.824084 -32.957223,-68.824262 -<br>32.957235,-68.824989 -32.95706,-68.824972 -<br>32.956874,-68.824841 -32.956734,-68.82472 -<br>32.956628,-68.824171 -32.955145,-68.82328 -<br>32.955126,-68.824084 -32.957223)))   |
| 3469 | Virgen de Lourdes  | Mendoza | Luján de Cuyo | Perdriel  | (((-68.892952 -33.052323,-68.893932 -<br>33.052388,-68.89381 -33.051671,-68.893189 -<br>33.051235,-68.891495 -33.050768,-68.888522 -<br>33.050078,-68.88843 -33.050532,-68.889592 -<br>33.051007,-68.889516 -33.051494,-68.889383 -<br>33.051794,-68.888538 -33.051654,-68.887875 -<br>33.0515,-68.887892 -33.051642,-68.887977 -<br>33.052052,-68.888337 -33.052058,-68.888577 -<br>33.052186,-68.890284 -33.052296,-68.892952 -<br>33.052323)))  |
| 3470 | Junín              | Mendoza | Las Heras     | Las Heras | (((-68.800187 -32.850312,-68.799749 -<br>32.849177,-68.799068 -32.849339,-68.799148 -<br>32.849578,-68.799277 -32.849538,-68.799288 -<br>32.849628,-68.799465 -32.849601,-68.799712 -<br>32.850323,-68.799184 -32.850336,-68.799123 -<br>32.850013,-68.798306 -32.85003,-68.798582 -<br>32.85154,-68.79976 -32.851542,-68.802883 -<br>32.851516,-68.802876 -32.851371,-68.802551 -<br>32.850312,-68.800657 -32.850301,-68.800187 -<br>32.850312)))   |
| 3471 | Sierras Altas      | Mendoza | Capital       | Mendoza   | (((-68.913277 -32.892906,-68.9111 -32.892263,-<br>68.910205 -32.892036,-68.909936 -32.891878,-<br>68.909669 -32.891669,-68.90919 -32.892019,-<br>68.908443 -32.891623,-68.908136 -32.892119,-<br>68.908524 -32.892199,-68.908196 -32.893004,-<br>68.908647 -32.893215,-68.909455 -32.89358,-<br>68.909818 -32.893723,-68.911262 -32.89421,-<br>68.912371 -32.894227,-68.912942 -32.894221,-<br>68.913035 -32.894366,-68.913005 -32.895671,-  |



*[Firma manuscrita]*



Congreso de la Nación

13-PE-22  
OD 304  
496

|      |                   |         |            |                |  |
|------|-------------------|---------|------------|----------------|--|
|      |                   |         |            |                | 68.913516 -32.895658,-68.913277 -32.892906)))  |
| 3472 | Castro            | Mendoza | Guaymallén | Jesús Nazareno | (((68.778442 -32.91663,-68.777935 -32.915494,-68.77485 -32.916043,-68.775385 -32.917144,-68.778442 -32.91663)))  |
| 3473 | René Favalaro     | Mendoza | Capital    | Mendoza        | (((68.908645 -32.893251,-68.908231 -32.893034,-68.908009 -32.893756,-68.90796 -32.894424,-68.907946 -32.894637,-68.907928 -32.894766,-68.907903 -32.895287,-68.912973 -32.895686,-68.913026 -32.894377,-68.912941 -32.89426,-68.911256 -32.894218,-68.911066 -32.894151,-68.910286 -32.8939,-68.90941 -32.893593,-68.908645 -32.893251)))  |
| 3474 | Jorge Newbery     | Mendoza | Las Heras  | El Plumerillo  | (((68.790213 -32.844889,-68.789964 -32.844817,-68.78798 -32.844452,-68.78797 -32.844497,-68.787841 -32.844475,-68.78768 -32.844956,-68.787646 -32.844888,-68.78703 -32.844992,-68.78723 -32.845705,-68.791662 -32.847394,-68.791628 -32.84853,-68.794757 -32.848803,-68.79515 -32.848785,-68.793491 -32.847617,-68.792907 -32.847553,-68.792803 -32.847105,-68.791552 -32.845994,-68.790213 -32.844889)))  |
| 3475 | Barrio Cipolletti | Mendoza | Capital    | Mendoza        | (((68.908704 -32.887357,-68.9067 -32.88685,-68.90646 -32.886822,-68.906275 -32.886838,-68.905848 -32.887031,-68.904692 -32.887609,-68.904134 -32.887784,-68.903481 -32.887904,-68.903039 -32.887914,-68.903038 -32.88814,-68.903129 -32.888232,-68.903445 -32.888381,-68.903829 -32.888549,-68.904707 -32.888798,-68.905898 -32.889048,-68.905884 -32.8892,-68.90602 -32.88922,-68.906101 -32.888997,-68.906462 -32.889033,-68.906357 -32.889471,-68.907293 -32.889561,-68.907299 -32.889628,-68.907691 -32.889686,-68.907681 -32.889765,-68.908031 -32.889789,-68.908182 -32.889076,-68.908248 -32.889042,-68.908351 -32.888688,-68.908499 -32.888763,-68.908856 -32.887856,-68.908607 -32.887796,-68.908704 -32.887357)))  |
| 3476 | Isla Río Diamante | Mendoza | San Rafael | San Rafael     | (((68.393059 -34.639147,-68.392564 -34.639236,-68.39162 -34.639542,-68.391134 -34.640278,-68.391101 -34.641106,-68.390403 -34.641213,-68.388894 -34.64169,-68.388701 -34.641818,-68.388657 -34.64192,-68.388195 -34.642223,-68.387568 -34.642544,-68.387353 -34.642698,-68.386988 -34.642415,-68.386881 -34.64271,-68.38709 -34.642961,-68.387291 -34.643276,-68.387041 -34.643372,-68.386811 -34.643359,-68.386363 -34.643562,-68.385788 -34.643773,-68.385667 -34.643592,-68.385419 -34.643738,-68.385488 -34.643872,-68.385294 -34.64393,-68.384984 -34.64434,-68.384461 -34.644648,-68.381854 -34.645119,-68.38098 -34.645685,-68.380258 -34.646414,-68.379205 -34.647311,-68.378735 -34.647632,-68.378628 -34.647878,-68.378385 -34.648215,-68.377813 -34.648444,-68.377993 -34.648661,-68.378133 -34.648799,-68.377596 -34.649079,-68.377869 -34.64922,-68.377064 -34.649514,-68.3768 -34.64954,-68.377137 -34.650062,-68.378886 - |



*[Firmas manuscritas]*





Congreso de la Nación

13-PE-22  
OD 304  
497

|      |                    |                     |                |                 |   |
|------|--------------------|---------------------|----------------|-----------------|---|
|      |                    |                     |                |                 | 34.649451,-68.379771 -34.649119,-68.381068 -<br>34.648367,-68.381814 -34.647889,-68.383528 -<br>34.646832,-68.383307 -34.6466,-68.384081 -<br>34.645688,-68.384994 -34.644933,-68.385613 -<br>34.644867,-68.385621 -34.645059,-68.385891 -<br>34.644929,-68.386223 -34.645195,-68.38665 -<br>34.644925,-68.386596 -34.644794,-68.388288 -<br>34.643614,-68.388701 -34.643489,-68.389479 -<br>34.642962,-68.389584 -34.642664,-68.389944 -<br>34.642475,-68.390362 -34.643068,-68.390536 -<br>34.643001,-68.390965 -34.642652,-68.390704 -<br>34.642175,-68.390821 -34.642056,-68.391644 -<br>34.641573,-68.39329 -34.640537,-68.393589 -<br>34.640234,-68.393618 -34.639829,-68.393431 -<br>34.63942,-68.393059 -34.639147))) |
| 3477 | El Molino          | Mendoza             | San Rafael     | San Rafael      | ((( -68.348562 -34.652798,-68.352092 -<br>34.650876,-68.351724 -34.650281,-68.351175 -<br>34.650477,-68.351137 -34.65037,-68.348263 -<br>34.651396,-68.3482 -34.651053,-68.347534 -<br>34.649511,-68.347318 -34.64915,-68.347126 -<br>34.648961,-68.346355 -34.64853,-68.346128 -<br>34.64835,-68.345908 -34.648083,-68.345506 -<br>34.648218,-68.343094 -34.649408,-68.342894 -<br>34.649549,-68.343777 -34.650435,-68.344188 -<br>34.650767,-68.344314 -34.650863,-68.343216 -<br>34.651301,-68.343559 -34.651897,-68.342166 -<br>34.652459,-68.342322 -34.652961,-68.343094 -<br>34.652849,-68.343276 -34.653514,-68.345969 -<br>34.653279,-68.347673 -34.65336,-68.348562 -<br>34.652798)))                               |
| 3478 | Loteo la Celia     | Mendoza             | San Carlos     | Eugenio Bustos  | ((( -69.090689 -33.790996,-69.090328 -<br>33.791901,-69.087594 -33.79112,-69.086641 -<br>33.790895,-69.068517 -33.786142,-69.068695 -<br>33.785069,-69.077889 -33.787501,-69.090689 -<br>33.790996)))   |
| 3479 | Matadero           | Mendoza             | General Alvear | General Alvear  | ((( -67.656145 -34.976648,-67.649777 -<br>34.976618,-67.649804 -34.976379,-67.652268 -<br>34.975468,-67.653249 -34.974488,-67.653662 -<br>34.974468,-67.653633 -34.975498,-67.656132 -<br>34.975595,-67.656145 -34.976648)))  |
| 3480 | Barrio El Portón   | Mendoza             | Maipú          | Maipú           | ((( -68.780253 -32.94825,-68.781074 -<br>32.950069,-68.781099 -32.950049,-68.781784 -<br>32.94981,-68.780917 -32.948034,-68.780253 -<br>32.94825)))   |
| 3481 | Cinco de Diciembre | Mendoza             | Maipú          | Rodeo Del Medio | ((( -68.693067 -32.969538,-68.693589 -<br>32.969064,-68.695818 -32.967049,-68.69511 -<br>32.966294,-68.692368 -32.968785,-68.692389 -<br>32.968804,-68.692633 -32.969105,-68.692672 -<br>32.969141,-68.692662 -32.969168,-68.692954 -<br>32.969491,-68.693067 -32.969538)))   |
| 3482 | Río Dulce          | Santiago del Estero | Banda          | La Banda        | ((( -64.268884 -27.759015,-64.268836 -<br>27.758856,-64.268253 -27.757516,-64.267925 -<br>27.756894,-64.267539 -27.756265,-64.267261 -<br>27.756133,-64.266923 -27.755402,-64.266645 -<br>27.755466,-64.266953 -27.754982,-64.266898 -<br>27.754924,-64.266763 -27.754895,-64.263438 -<br>27.755907,-64.262469 -27.756147,-64.261953 -  |



*[Firma manuscrita]*



Congreso de la Nación

13-PE-22  
OD 304  
498

|      |                   |                     |         |                     |  |
|------|-------------------|---------------------|---------|---------------------|--|
|      |                   |                     |         |                     | 27.756493,-64.261881 -27.756338,-64.26147 -<br>27.756454,-64.261646 -27.757369,-64.261655 -<br>27.758087,-64.262088 -27.759731,-64.26239 -<br>27.76156,-64.262593 -27.762683,-64.262741 -<br>27.763217,-64.268022 -27.759727,-64.268884 -<br>27.759015)))  |
| 3483 | Sumampa           | Santiago del Estero | Choya   | Frias               | ((( -65.141272 -28.640544,-65.141745 -<br>28.642756,-65.14359 -28.641881,-65.143751 -<br>28.641052,-65.144846 -28.640666,-65.143998 -<br>28.640007,-65.141272 -28.640544)))  |
| 3484 | Lomas Coloradas   | Santiago del Estero | Capital | Santiago Del Estero | ((( -64.291605 -27.77636,-64.29447 -27.778 -<br>64.29391 -27.778787,-64.293776 -27.778982,-<br>64.294195 -27.779201,-64.293992 -27.779448,-<br>64.293868 -27.779876,-64.293716 -27.780071,-<br>64.292781 -27.779549,-64.292289 -27.779387,-<br>64.291611 -27.778864,-64.291038 -27.778532,-<br>64.289413 -27.777545,-64.289661 -27.777149,-<br>64.289162 -27.776944,-64.288769 -27.776634,-<br>64.28816 -27.776281,-64.288271 -27.776027,-<br>64.288288 -27.775732,-64.288238 -27.775626,-<br>64.288058 -27.775203,-64.287581 -27.77493,-<br>64.287971 -27.774399,-64.288287 -27.773955,-<br>64.288683 -27.773291,-64.288255 -27.773058,-<br>64.289058 -27.771898,-64.289172 -27.771977,-<br>64.289595 -27.771431,-64.290341 -27.771866,-<br>64.291004 -27.77232,-64.290611 -27.772888,-<br>64.290429 -27.773128,-64.291241 -27.773665,-<br>64.290795 -27.774268,-64.291196 -27.774508,-<br>64.291083 -27.774676,-64.291412 -27.774869,-<br>64.291007 -27.775396,-64.291893 -27.775956,-<br>64.291605 -27.77636))) |
| 3485 | Barrio Aeropuerto | Santiago del Estero | Capital | Santiago Del Estero | ((( -64.288985 -27.756804,-64.293326 -<br>27.759281,-64.293983 -27.758475,-64.293956 -<br>27.758441,-64.294435 -27.757789,-64.294244 -<br>27.757635,-64.294608 -27.757145,-64.29486 -<br>27.757296,-64.295749 -27.756178,-64.29568 -<br>27.756075,-64.296903 -27.754406,-64.295443 -<br>27.753518,-64.295002 -27.754312,-64.294447 -<br>27.754037,-64.293092 -27.756035,-64.290879 -<br>27.754809,-64.292229 -27.752791,-64.290456 -<br>27.75183,-64.288985 -27.756804)))  |
| 3486 | Barrio Tarapaya   | Santiago del Estero | Capital | Santiago Del Estero | ((( -64.277132 -27.768374,-64.277888 -<br>27.767122,-64.27757 -27.766332,-64.272343 -<br>27.768375,-64.27298 -27.770474,-64.273152 -<br>27.770709,-64.273791 -27.770048,-64.273514 -<br>27.76906,-64.274529 -27.768539,-64.275119 -<br>27.768834,-64.275223 -27.768477,-64.275293 -<br>27.768332,-64.276232 -27.767849,-64.277132 -<br>27.768374)))  |
| 3487 | Gas del Estado    | Santiago del Estero | Capital | Santiago Del Estero | ((( -64.280997 -27.779481,-64.281825 -<br>27.776608,-64.28168 -27.776571,-64.281208 -<br>27.778132,-64.281042 -27.778143,-64.280674 -<br>27.779402,-64.280997 -27.779481)))  |
| 3488 | Mariano Moreno    | Santiago del Estero | Capital | Santiago Del Estero | ((( -64.269312 -27.826113,-64.269508 -<br>27.825831,-64.269791 -27.825374,-64.269471 -<br>27.825194,-64.267235 -27.823912,-64.26599 -<br>27.825711,-64.269093 -27.827637,-64.269198 -  |



*[Firma manuscrita]*



Congreso de la Nación

13-PE-22  
OD 304  
499

|      |                    |                     |         |                     |  |
|------|--------------------|---------------------|---------|---------------------|--|
|      |                    |                     |         |                     | 27.826861,-64.269312 -27.826113)))   |
| 3489 | Villa del Carmen   | Santiago del Estero | Capital | Santiago Del Estero | ((( -64.299787 -27.812552,-64.299391 - 27.812384,-64.299215 -27.812624,-64.298672 - 27.812426,-64.298735 -27.81222,-64.298417 - 27.812095,-64.29809 -27.811996,-64.29753 - 27.811927,-64.296729 -27.811434,-64.296498 - 27.811295,-64.296198 -27.811282,-64.295956 - 27.811304,-64.295674 -27.811364,-64.295438 - 27.811499,-64.295318 -27.811628,-64.295478 - 27.811779,-64.295195 -27.812096,-64.294945 - 27.812017,-64.29454 -27.812637,-64.298579 - 27.814292,-64.29863 -27.814223,-64.29914 - 27.813508,-64.299245 -27.813327,-64.299787 - 27.812552)))   |
| 3490 | San José de Flores | Santiago del Estero | Capital | Santiago Del Estero | ((( -64.310938 -27.818922,-64.307366 - 27.816939,-64.306906 -27.817707,-64.307771 - 27.818118,-64.309048 -27.818634,-64.30971 - 27.818898,-64.309459 -27.819405,-64.309982 - 27.819669,-64.310245 -27.819244,-64.310699 - 27.819449,-64.310938 -27.818922)))   |
| 3491 | Santa Rosa de Lima | Santiago del Estero | Capital | Santiago Del Estero | ((( -64.310522 -27.810498,-64.311787 - 27.811208,-64.31222 -27.810608,-64.313053 - 27.811042,-64.313293 -27.810705,-64.312481 - 27.810228,-64.313889 -27.808427,-64.314777 - 27.808888,-64.315031 -27.808587,-64.314398 - 27.808064,-64.314591 -27.807772,-64.314442 - 27.807706,-64.315394 -27.806246,-64.315615 - 27.806319,-64.315713 -27.806163,-64.306582 - 27.801886,-64.303411 -27.800289,-64.300401 - 27.804034,-64.301788 -27.804931,-64.302096 - 27.804498,-64.302759 -27.804964,-64.302852 - 27.804849,-64.304117 -27.805675,-64.303988 - 27.805835,-64.304243 -27.805991,-64.30435 - 27.805852,-64.304889 -27.806186,-64.304913 - 27.806154,-64.305682 -27.806637,-64.305877 - 27.806371,-64.308354 -27.807708,-64.308116 - 27.808036,-64.309603 -27.808897,-64.30929 - 27.809278,-64.309998 -27.809715,-64.310778 - 27.81016,-64.310522 -27.810498))) |
| 3492 | La Dársena         | Santiago del Estero | Banda   | La Banda            | ((( -64.293584 -27.697916,-64.293221 - 27.697195,-64.292473 -27.697542,-64.291952 - 27.697716,-64.291591 -27.697756,-64.29145 - 27.697641,-64.291177 -27.69764,-64.291119 - 27.697763,-64.29069 -27.69769,-64.290167 - 27.69759,-64.290217 -27.697218,-64.289595 - 27.69691,-64.289066 -27.697582,-64.289562 - 27.697948,-64.289921 -27.698056,-64.290734 - 27.698159,-64.29153 -27.698225,-64.291795 - 27.698248,-64.291989 -27.698618,-64.293584 - 27.697916)))  |
| 3493 | Nueve de Julio     | Santiago del Estero | Banda   | La Banda            | ((( -64.271751 -27.73961,-64.273252 - 27.740506,-64.274307 -27.737768,-64.274828 - 27.737898,-64.275241 -27.736824,-64.274554 - 27.736566,-64.274151 -27.737683,-64.272528 - 27.736797,-64.271727 -27.737871,-64.271144 - 27.737599,-64.270364 -27.738741,-64.270887 - 27.739095,-64.27082 -27.739169,-64.271107 - 27.739309,-64.271027 -27.739428,-64.271668 - 27.73976,-64.271751 -27.73961)))   |



*[Firma manuscrita]*



Congreso de la Nación

13-PE-22  
OD 304  
500

|      |                     |                     |         |                     |   |
|------|---------------------|---------------------|---------|---------------------|---|
| 3494 | Barrio Doctor Morra | Santiago del Estero | Choya   | Frías               | (((65.110893 -28.636763,-65.110334 -28.636877,-65.110215 -28.63633,-65.109085 -28.636517,-65.109139 -28.636716,-65.110224 -28.636518,-65.110432 -28.637359,-65.11099 -28.637249,-65.110893 -28.636763)))  |
| 3495 | Barrio Chino        | Santiago del Estero | Choya   | Frías               | (((65.117664 -28.644378,-65.117237 -28.642297,-65.116255 -28.642497,-65.116043 -28.641396,-65.116979 -28.641226,-65.116732 -28.640129,-65.114683 -28.640482,-65.114898 -28.641626,-65.114619 -28.641683,-65.115144 -28.643806,-65.115552 -28.643731,-65.115761 -28.644738,-65.117664 -28.644378)))  |
| 3496 | Pandolfi            | Santiago del Estero | Choya   | Frías               | (((65.146926 -28.631969,-65.142501 -28.632765,-65.142562 -28.633019,-65.142932 -28.632959,-65.143096 -28.633684,-65.147163 -28.632995,-65.146926 -28.631969)))  |
| 3498 | Finca de Ramos      | Santiago del Estero | Banda   | La Banda            | (((64.21502 -27.729519,-64.215422 -27.728925,-64.214407 -27.728342,-64.217096 -27.724729,-64.21676 -27.724542,-64.217408 -27.723646,-64.218538 -27.724303,-64.218595 -27.724221,-64.220146 -27.725111,-64.220447 -27.7247,-64.221259 -27.725092,-64.221323 -27.725044,-64.221501 -27.725129,-64.220943 -27.725771,-64.222205 -27.726537,-64.222689 -27.725913,-64.228859 -27.729544,-64.228172 -27.730636,-64.226032 -27.729371,-64.224526 -27.731439,-64.226632 -27.732641,-64.225359 -27.734356,-64.222499 -27.732843,-64.223773 -27.731065,-64.217513 -27.72747,-64.216454 -27.728895,-64.217959 -27.729732,-64.217228 -27.730813,-64.216946 -27.730705,-64.216976 -27.730638,-64.21502 -27.729519),(-64.220524 -27.727485,-64.220087 -27.728075,-64.219266 -27.727551,-64.2197 -27.72697,-64.220524 -27.727485)))   |
| 3499 | El Tabique          | Santiago del Estero | Banda   | La Banda            | (((64.237786 -27.70714,-64.238825 -27.709239,-64.238969 -27.709066,-64.242424 -27.7111,-64.242179 -27.711427,-64.240941 -27.710707,-64.24032 -27.710346,-64.239715 -27.710645,-64.240759 -27.712519,-64.24093 -27.712827,-64.241014 -27.712964,-64.240602 -27.713149,-64.240697 -27.713324,-64.240906 -27.713246,-64.24118 -27.713708,-64.240957 -27.713792,-64.240827 -27.713585,-64.240773 -27.713609,-64.240527 -27.713269,-64.239095 -27.71248,-64.238963 -27.712681,-64.238736 -27.712549,-64.238862 -27.71234,-64.237625 -27.711596,-64.237454 -27.711852,-64.236469 -27.711412,-64.236673 -27.71101,-64.233176 -27.708947,-64.233993 -27.707831,-64.234935 -27.707926,-64.235478 -27.708475,-64.236753 -27.709849,-64.237405 -27.70948,-64.235586 -27.707278,-64.236682 -27.706563,-64.237033 -27.706912,-64.237388 -27.707331,-64.237786 -27.70714))) |
| 3500 | Industria           | Santiago del Estero | Capital | Santiago Del Estero | (((64.289513 -27.817248,-64.286997 -27.816244,-64.286807 -27.816621,-64.286435 -27.81648,-64.2867 -27.81592,-64.287305 -27.816121,-64.287455 -27.815848,-64.28827 -   |



*[Firma manuscrita]*



Congreso de la Nación

13-PE-22  
OD 304  
501

|      |               |                     |         |                     |  |
|------|---------------|---------------------|---------|---------------------|--|
|      |               |                     |         |                     | 27.816196,-64.288208 -27.816331,-64.289001 -<br>27.816654,-64.289688 -27.815266,-64.290245 -<br>27.815485,-64.29045 -27.815129,-64.289187 -<br>27.814498,-64.289085 -27.814738,-64.288766 -<br>27.814582,-64.288932 -27.814283,-64.287736 -<br>27.813748,-64.28726 -27.814533,-64.28714 -<br>27.8151,-64.28674 -27.815043,-64.286641 -<br>27.815729,-64.28647 -27.815812,-64.28598 -<br>27.815696,-64.285363 -27.816837,-64.28522 -<br>27.816792,-64.285074 -27.817117,-64.285547 -<br>27.817262,-64.285999 -27.817468,-64.285236 -<br>27.818976,-64.281796 -27.81755,-64.281919 -<br>27.815532,-64.282842 -27.815957,-64.282953 -<br>27.815616,-64.2828 -27.815553,-64.282958 -<br>27.815177,-64.283049 -27.815203,-64.283326 -<br>27.81445,-64.282038 -27.813984,-64.281999 -<br>27.813044,-64.282412 -27.812969,-64.284429 -<br>27.810097,-64.291195 -27.813998,-64.289513 -<br>27.817248)))  |
| 3501 | Telefonicos   | Santiago del Estero | Capital | Santiago Del Estero | (((-64.224856 -27.810607,-64.224375 -<br>27.810321,-64.224144 -27.810646,-64.224542 -<br>27.810858,-64.223972 -27.811634,-64.22155 -<br>27.810162,-64.221489 -27.810041,-64.222211 -<br>27.809795,-64.222777 -27.809654,-64.22471 -<br>27.809513,-64.225379 -27.809877,-64.224856 -<br>27.810607)))  |
| 3502 | Independencia | Santiago del Estero | Capital | Santiago Del Estero | (((-64.219651 -27.820922,-64.219431 -<br>27.821107,-64.219263 -27.821288,-64.219645 -<br>27.821536,-64.223904 -27.824081,-64.22468 -<br>27.82227,-64.223756 -27.822178,-64.224398 -<br>27.820867,-64.225416 -27.818156,-64.226066 -<br>27.816499,-64.226472 -27.815955,-64.22638 -<br>27.815885,-64.226861 -27.815273,-64.226627 -<br>27.815148,-64.226625 -27.815149,-64.226368 -<br>27.815208,-64.22388 -27.817303,-64.223217 -<br>27.817825,-64.224445 -27.818668,-64.223601 -<br>27.82067,-64.223107 -27.820397,-64.222769 -<br>27.820914,-64.220806 -27.819795,-64.220197 -<br>27.820393,-64.220439 -27.820577,-64.22033 -<br>27.820713,-64.22061 -27.820917,-64.220884 -<br>27.820568,-64.223165 -27.821966,-64.222791 -<br>27.822841,-64.219978 -27.821138,-64.219651 -<br>27.820922)),((-64.223645 -27.81717,-64.225078 -<br>-27.816025,-64.226061 -27.815208,-64.226296 -<br>27.814971,-64.22475 -27.814145,-64.224157 -<br>27.814871,-64.222978 -27.814352,-64.223442 -<br>27.813822,-64.222959 -27.813555,-64.222086 -<br>27.814626,-64.222425 -27.814869,-64.22158 -<br>27.815701,-64.221328 -27.815868,-64.220665 -<br>27.815643,-64.220193 -27.815707,-64.219994 -<br>27.816406,-64.219393 -27.817371,-64.219148 -<br>27.817705,-64.219761 -27.818121,-64.220363 -<br>27.818447,-64.221015 -27.817762,-64.22143 -<br>27.816924,-64.222087 -27.816292,-64.223645 -<br>27.81717))) |
| 3503 | Los Flores    | Santiago del Estero | Capital | Santiago Del Estero | (((-64.224119 -27.824475,-64.219738 -<br>27.82189,-64.219331 -27.821774,-64.219007 -<br>27.821735,-64.218562 -27.821869,-64.217894 -<br>27.822601,-64.222902 -27.825598,-64.224119 -<br>27.824475)))   |
| 3504 | Barrio Los    | Santiago            | Banda   | La Banda            | (((-64.22162 -27.73946,-64.220731 -27.740656,-   |



*[Firmas manuscritas]*



Congreso de la Nación

13-PE-22  
OD 304  
502

|      |                           |                     |       |               |   |
|------|---------------------------|---------------------|-------|---------------|---|
|      | Álamos 2                  | del Estero          |       |               | 64.214939 -27.737199,-64.210152 -27.734384,-<br>64.211193 -27.733073,-64.211966 -27.732033,-<br>64.212547 -27.731024,-64.212854 -27.731233,-<br>64.212097 -27.732653,-64.211913 -27.733087,-<br>64.21232 -27.733299,-64.211782 -27.73405,-<br>64.211352 -27.733843,-64.210936 -27.734335,-<br>64.212038 -27.734986,-64.212301 -27.734683,-<br>64.213015 -27.735092,-64.212896 -27.735257,-<br>64.213148 -27.735428,-64.213963 -27.734451,-<br>64.214314 -27.734678,-64.213775 -27.735371,-<br>64.214379 -27.735816,-64.21538 -27.734744,-<br>64.215774 -27.73498,-64.214877 -27.736244,-<br>64.216398 -27.737136,-64.216943 -27.736385,-<br>64.217701 -27.736809,-64.217366 -27.737405,-<br>64.218425 -27.738009,-64.218737 -27.737517,-<br>64.22162 -27.73946))) |
| 3505 | Alamo 3                   | Santiago del Estero | Banda | La Banda      | (((-64.208804 -27.733937,-64.204138 -<br>27.731144,-64.200724 -27.729245,-64.199956 -<br>27.729953,-64.20313 -27.731627,-64.202915 -<br>27.732026,-64.20349 -27.732346,-64.20379 -<br>27.732158,-64.208347 -27.734466,-64.208804 -<br>27.733937)))  |
| 3506 | Veinticinco de Mayo Viejo | Santiago del Estero | Banda | La Banda      | (((-64.246983 -27.713749,-64.24265 -<br>27.711223,-64.242196 -27.711747,-64.242744 -<br>27.712072,-64.242438 -27.712501,-64.242629 -<br>27.712618,-64.243032 -27.712096,-64.243714 -<br>27.712499,-64.244477 -27.712873,-64.244346 -<br>27.713062,-64.244834 -27.713343,-64.244919 -<br>27.713319,-64.245755 -27.713775,-64.245868 -<br>27.713608,-64.246744 -27.714119,-64.246006 -<br>27.715265,-64.248321 -27.716578,-64.247956 -<br>27.717094,-64.248543 -27.71744,-64.248583 -<br>27.717377,-64.24949 -27.7179,-64.249209 -<br>27.718289,-64.249595 -27.718518,-64.249667 -<br>27.718558,-64.250202 -27.717931,-64.251473 -<br>27.71619,-64.25134 -27.716122,-64.25111 -<br>27.716078,-64.250931 -27.716022,-64.246983 -<br>27.713749)))                     |
| 3507 | Ampliación Gorrini        | Santiago del Estero | Banda | La Banda      | (((-64.218046 -27.716318,-64.224248 -<br>27.720033,-64.22288 -27.721902,-64.219646 -<br>27.71994,-64.219522 -27.71969,-64.218212 -<br>27.718881,-64.218018 -27.719018,-64.217198 -<br>27.718542,-64.217306 -27.718371,-64.216729 -<br>27.718078,-64.218046 -27.716318)))  |
| 3508 | Barrio Municipal          | Santiago del Estero | Copo  | Monte Quemado | (((-62.835732 -25.793374,-62.836039 -<br>25.794036,-62.836512 -25.794019,-62.83701 -<br>25.795201,-62.835211 -25.795954,-62.831777 -<br>25.797558,-62.83123 -25.796558,-62.832345 -<br>25.796065,-62.831781 -25.795051,-62.833006 -<br>25.794703,-62.834031 -25.794257,-62.835017 -<br>25.793725,-62.835732 -25.793374)))   |
| 3509 | Juvenil                   | Santiago del Estero | Copo  | Monte Quemado | (((-62.839426 -25.803163,-62.838583 -<br>25.803539,-62.838233 -25.802863,-62.839275 -<br>25.802379,-62.839357 -25.802409,-62.843645 -<br>25.80048,-62.843758 -25.800767,-62.839233 -<br>25.802752,-62.839426 -25.803163)))  |
| 3510 | El Triángulo              | Santiago            | Copo  | Monte         | (((-62.815992 -25.810125,-62.814057 -   |



x 9  
D



Congreso de la Nación

13-PE-22  
OD 304  
503

|      |                    |                     |        |          |  |
|------|--------------------|---------------------|--------|----------|--|
|      |                    | del Estero          |        | Quemado  | 25.810961,-62.813923 -25.811102,-62.811796 -<br>25.81211,-62.811313 -25.811656,-62.810988 -<br>25.811451,-62.810472 -25.81166,-62.810131 -<br>25.81024,-62.811178 -25.809911,-62.811172 -<br>25.81021,-62.811757 -25.809926,-62.812535 -<br>25.809597,-62.812586 -25.809263,-62.811407 -<br>25.808414,-62.811829 -25.807972,-62.813149 -<br>25.809022,-62.813534 -25.808835,-62.813416 -<br>25.807966,-62.813072 -25.807174,-62.814307 -<br>25.807493,-62.81465 -25.807319,-62.815992 -<br>25.810125)))  |
| 3511 | IV Centenario      | Santiago del Estero | Banda  | La Banda | ((( -64.246046 -27.757024,-64.246253 -<br>27.756786,-64.245815 -27.756525,-64.245931 -<br>27.756357,-64.246205 -27.755995,-64.246503 -<br>27.755584,-64.24692 -27.755842,-64.247311 -<br>27.756093,-64.247567 -27.755831,-64.247839 -<br>27.756006,-64.248211 -27.755631,-64.247534 -<br>27.755177,-64.246862 -27.754802,-64.246716 -<br>27.754952,-64.24596 -27.754549,-64.245202 -<br>27.753987,-64.243852 -27.753144,-64.244167 -<br>27.75277,-64.243025 -27.752113,-64.242874 -<br>27.7523,-64.242643 -27.752142,-64.242683 -<br>27.752018,-64.242967 -27.751649,-64.24245 -<br>27.751406,-64.242197 -27.752343,-64.242175 -<br>27.753127,-64.242178 -27.753669,-64.242307 -<br>27.754212,-64.242634 -27.754996,-64.243182 -<br>27.756557,-64.243286 -27.756915,-64.243476 -<br>27.757469,-64.244065 -27.757656,-64.244254 -<br>27.757404,-64.24399 -27.757238,-64.24409 -<br>27.757054,-64.243913 -27.756929,-64.244445 -<br>27.756084,-64.246046 -27.757024))) |
| 3512 | Salta Prolongación | Santiago del Estero | Banda  | La Banda | ((( -64.241211 -27.776187,-64.240497 -<br>27.776885,-64.240937 -27.777269,-64.241372 -<br>27.776918,-64.241833 -27.777383,-64.24237 -<br>27.776994,-64.242446 -27.777078,-64.242567 -<br>27.777104,-64.242822 -27.776965,-64.243248 -<br>27.776664,-64.243651 -27.776443,-64.243941 -<br>27.776343,-64.244175 -27.776333,-64.24447 -<br>27.776357,-64.24553 -27.776184,-64.246777 -<br>27.775666,-64.247322 -27.775342,-64.247165 -<br>27.775171,-64.247567 -27.774912,-64.246693 -<br>27.774189,-64.245413 -27.773187,-64.243673 -<br>27.77449,-64.241211 -27.776187)))   |
| 3513 | Campos II          | Santiago del Estero | Moreno | Quimili  | ((( -62.39924 -27.641637,-62.396291 -<br>27.643274,-62.396769 -27.643954,-62.395463 -<br>27.644693,-62.394923 -27.643948,-62.39299 -<br>27.644964,-62.392769 -27.6447,-62.395282 -<br>27.643284,-62.398995 -27.641266,-62.39924 -<br>27.641637)))  |
| 3514 | Marco Antonio      | Santiago del Estero | Moreno | Quimili  | ((( -62.41947 -27.662393,-62.423609 -<br>27.660093,-62.422449 -27.658531,-62.421089 -<br>27.657876,-62.418786 -27.658471,-62.418322 -<br>27.658758,-62.419026 -27.659753,-62.418681 -<br>27.660089,-62.418282 -27.66028,-62.417943 -<br>27.659742,-62.417673 -27.659864,-62.41947 -<br>27.662393)))  |
| 3515 | Alomo              | Santiago del Estero | Moreno | Quimili  | ((( -62.42931 -27.64806,-62.429664 -27.647872,-<br>62.428691 -27.646466,-62.426985 -27.647294,-<br>62.427181 -27.647619,-62.426088 -27.648192,-  |



*[Firmas manuscritas]*



Congreso de la Nación

13-PE-22  
OD 304  
504

|      |                 |                     |                 |                     |   |
|------|-----------------|---------------------|-----------------|---------------------|---|
|      |                 |                     |                 |                     | 62.426289 -27.648441,-62.427031 -27.648086,-<br>62.427533 -27.648791,-62.42788 -27.648603,-<br>62.427429 -27.647955,-62.428691 -27.647222,-<br>62.42931 -27.64806)))  |
| 3516 | Campos I        | Santiago del Estero | Moreno          | Quimili             | (((-62.401176 -27.64009,-62.399172 -<br>27.641175,-62.39943 -27.641529,-62.400081 -<br>27.641217,-62.400353 -27.641396,-62.400622 -<br>27.641182,-62.400466 -27.640892,-62.401367 -<br>27.640354,-62.401176 -27.64009)))  |
| 3517 | La Leñera       | Santiago del Estero | General Taboada | Añatuya             | (((-62.823923 -28.468064,-62.824077 -<br>28.468224,-62.824999 -28.467532,-62.824835 -<br>28.467364,-62.826169 -28.466335,-62.8234 -<br>28.463527,-62.820956 -28.466797,-62.821605 -<br>28.46748,-62.822418 -28.466844,-62.823261 -<br>28.467675,-62.823931 -28.467152,-62.824438 -<br>28.467657,-62.823923 -28.468064)))  |
| 3518 | Néstor Kirchner | Santiago del Estero | General Taboada | Añatuya             | (((-62.819343 -28.475425,-62.820222 -<br>28.474738,-62.819573 -28.474148,-62.819251 -<br>28.474396,-62.818779 -28.474013,-62.818396 -<br>28.474322,-62.817716 -28.473856,-62.816398 -<br>28.474833,-62.816593 -28.47506,-62.817533 -<br>28.474348,-62.819343 -28.475425)))  |
| 3519 | Sarmiento       | Santiago del Estero | Banda           | La Banda            | (((-64.261891 -27.733861,-64.249611 -<br>27.72627,-64.247711 -27.727934,-64.249325 -<br>27.72934,-64.248989 -27.730255,-64.249426 -<br>27.730322,-64.250491 -27.730608,-64.251719 -<br>27.731057,-64.253437 -27.73198,-64.25435 -<br>27.732678,-64.254688 -27.732999,-64.255438 -<br>27.733825,-64.256221 -27.734888,-64.259714 -<br>27.736935,-64.260321 -27.73614,-64.261096 -<br>27.736624,-64.2618 -27.734041,-64.261891 -<br>27.733861)))  |
| 3520 | Coy             | Santiago del Estero | Capital         | Santiago Del Estero | (((-64.254262 -27.827208,-64.253396 -<br>27.826961,-64.252447 -27.826797,-64.252298 -<br>27.827749,-64.25351 -27.828244,-64.254244 -<br>27.828402,-64.254277 -27.82812,-64.254262 -<br>27.827208)))   |
| 3522 | Eliseo Fringes  | Santiago del Estero | Choya           | Frias               | (((-65.132636 -28.646806,-65.132529 -<br>28.646877,-65.132854 -28.648413,-65.13052 -<br>28.648805,-65.129793 -28.645632,-65.126215 -<br>28.6463,-65.12618 -28.646172,-65.125633 -<br>28.646257,-65.125697 -28.646587,-65.126019 -<br>28.646529,-65.126229 -28.64733,-65.127096 -<br>28.647937,-65.127826 -28.647831,-65.127668 -<br>28.647067,-65.128887 -28.64687,-65.129083 -<br>28.647911,-65.130217 -28.647749,-65.130686 -<br>28.649847,-65.131806 -28.649701,-65.133095 -<br>28.649427,-65.134516 -28.648258,-65.132636 -<br>28.646806))) |
| 3523 | Villa Griselda  | Santiago del Estero | Banda           | La Banda            | (((-64.233576 -27.747139,-64.234557 -<br>27.745898,-64.234658 -27.745682,-64.2327 -<br>27.744589,-64.231552 -27.746127,-64.23158 -<br>27.746301,-64.231696 -27.746353,-64.231507 -<br>27.746665,-64.232491 -27.746934,-64.233576 -<br>27.747139)))  |



\*  
J





Congreso de la Nación

13-PE-22  
OD 304  
505

|      |                    |                     |         |                     |  |
|------|--------------------|---------------------|---------|---------------------|--|
| 3524 | Independencia      | Santiago del Estero | Banda   | La Banda            | (((-64.243653 -27.718347,-64.24349 -27.718471,-64.242713 -27.718046,-64.240102 -27.716482,-64.238925 -27.715758,-64.239201 -27.715385,-64.239336 -27.71533,-64.239514 -27.71527,-64.23961 -27.715293,-64.239904 -27.715449,-64.240114 -27.71513,-64.240578 -27.714723,-64.240359 -27.714576,-64.24047 -27.714496,-64.2403 -27.714132,-64.240374 -27.714088,-64.240253 -27.713835,-64.240827 -27.713585,-64.240957 -27.713792,-64.241589 -27.713554,-64.242442 -27.714493,-64.242153 -27.714705,-64.242484 -27.714984,-64.24229 -27.715242,-64.24193 -27.715418,-64.24242 -27.716245,-64.242725 -27.716796,-64.243653 -27.718347)))   |
| 3525 | La Isla            | Santiago del Estero | Banda   | La Banda            | (((-64.267027 -27.752598,-64.266966 -27.752678,-64.26856 -27.757169,-64.268669 -27.757365,-64.268754 -27.757448,-64.268851 -27.757425,-64.26898 -27.757248,-64.27026 -27.754251,-64.270447 -27.752952,-64.270658 -27.751613,-64.269048 -27.752035,-64.267027 -27.752598)))   |
| 3526 | Barrio Libertad    | Santiago del Estero | Capital | Santiago Del Estero | (((-64.281926 -27.811606,-64.281865 -27.812267,-64.281655 -27.813162,-64.281369 -27.81434,-64.281155 -27.818163,-64.281046 -27.818167,-64.280931 -27.818095,-64.281005 -27.817976,-64.280539 -27.817696,-64.28036 -27.817735,-64.280238 -27.817674,-64.280101 -27.817897,-64.27968 -27.817654,-64.279641 -27.817128,-64.279045 -27.81713,-64.278555 -27.809872,-64.278785 -27.809909,-64.279521 -27.810315,-64.280307 -27.810794,-64.281098 -27.811281,-64.281926 -27.811606)))  |
| 3527 | Barrio General Paz | Santiago del Estero | Capital | Santiago Del Estero | (((-64.297488 -27.77993,-64.299771 -27.78125,-64.300941 -27.779675,-64.302352 -27.780325,-64.302959 -27.779435,-64.299445 -27.777345,-64.298735 -27.778317,-64.300416 -27.779374,-64.299909 -27.780063,-64.298179 -27.779008,-64.297488 -27.77993)),((-64.296434 -27.784348,-64.295562 -27.785878,-64.294964 -27.786811,-64.296513 -27.787678,-64.295381 -27.789619,-64.298027 -27.791187,-64.2986 -27.790338,-64.298956 -27.790515,-64.299254 -27.790117,-64.299869 -27.79047,-64.301028 -27.78899,-64.301176 -27.788846,-64.301355 -27.788585,-64.301948 -27.787786,-64.302324 -27.787987,-64.302497 -27.787735,-64.302931 -27.787989,-64.305255 -27.789383,-64.305105 -27.789591,-64.308089 -27.791226,-64.308675 -27.790345,-64.309217 -27.790681,-64.310619 -27.788837,-64.308877 -27.787772,-64.307521 -27.789548,-64.306176 -27.788724,-64.307995 -27.786279,-64.307095 -27.785755,-64.307233 -27.785576,-64.306919 -27.785411,-64.308881 -27.782886,-64.307974 -27.782378,-64.306398 -27.784415,-64.304775 -27.783521,-64.306299 -27.781402,-64.304592 -27.78036,-64.303697 -27.781472,-64.304614 -27.782054,-64.301687 -27.785958,-64.297305 -27.783358,-64.296915 -27.783963,-64.296959 -27.783992,-64.29676 -27.784364,-64.296837 -27.784398,-64.296763 -27.784526,-64.296434 -27.784348)),((-64.294922 -27.783668,-64.295763 -27.782463,-64.296795 - |



*[Firma manuscrita]*



Congreso de la Nación

13-PE-22  
OD 304  
506

|      |                    |                     |         |                     |  |
|------|--------------------|---------------------|---------|---------------------|--|
|      |                    |                     |         |                     | 27.781034,-64.295043 -27.779976,-64.293146 -27.782547,-64.294148 -27.783249,-64.294922 -27.783668)))   |
| 3528 | Bosco III          | Santiago del Estero | Capital | Santiago Del Estero | ((( -64.295009 -27.790189,-64.292324 -27.793741,-64.290047 -27.792392,-64.289324 -27.794347,-64.289204 -27.794431,-64.28661 -27.793688,-64.286904 -27.792871,-64.285773 -27.792249,-64.287031 -27.790572,-64.289608 -27.787065,-64.292081 -27.788511,-64.291282 -27.789516,-64.291826 -27.78977,-64.292451 -27.788718,-64.295009 -27.790189)))   |
| 3529 | Bosco 2            | Santiago del Estero | Capital | Santiago Del Estero | ((( -64.296034 -27.800544,-64.297339 -27.801318,-64.298238 -27.800001,-64.298845 -27.799165,-64.299757 -27.798084,-64.293734 -27.794547,-64.293237 -27.795419,-64.29267 -27.795136,-64.293178 -27.794174,-64.292645 -27.79383,-64.291692 -27.795256,-64.291556 -27.795217,-64.291014 -27.795962,-64.290494 -27.796745,-64.2904 -27.796717,-64.289721 -27.797841,-64.290677 -27.798168,-64.291718 -27.798499,-64.292986 -27.799064,-64.294782 -27.800049,-64.295868 -27.800658,-64.296034 -27.800544)))   |
| 3530 | Loteo Social       | Chubut              | Rawson  | Rawson              | ((( -65.108149 -43.313646,-65.107837 -43.313381,-65.108394 -43.312948,-65.107444 -43.312179,-65.10688 -43.312647,-65.105441 -43.311565,-65.104236 -43.312435,-65.103104 -43.313292,-65.104189 -43.314092,-65.106313 -43.31301,-65.107502 -43.314092,-65.108149 -43.313646)))   |
| 3531 | Chacra 8           | Chubut              | Rawson  | Rawson              | ((( -65.080924 -43.289177,-65.082101 -43.28822,-65.074467 -43.282634,-65.073309 -43.283393,-65.080924 -43.289177)))  |
| 3533 | Moreira 3          | Chubut              | Rawson  | Trelew              | ((( -65.35473 -43.256484,-65.354572 -43.257053,-65.357751 -43.25753,-65.357899 -43.256962,-65.35473 -43.256484)))  |
| 3534 | Toma Primera Junta | Chubut              | Rawson  | Trelew              | ((( -65.336244 -43.250734,-65.333981 -43.250365,-65.332801 -43.250159,-65.332557 -43.250085,-65.331461 -43.249823,-65.330596 -43.249648,-65.330174 -43.249612,-65.330192 -43.249391,-65.329925 -43.24934,-65.330003 -43.2487,-65.330356 -43.248761,-65.330867 -43.248856,-65.330977 -43.249005,-65.331693 -43.249201,-65.332079 -43.24929,-65.332165 -43.249115,-65.334773 -43.249615,-65.334698 -43.249427,-65.334548 -43.249248,-65.334473 -43.248966,-65.334677 -43.248732,-65.334913 -43.248638,-65.334934 -43.248443,-65.335074 -43.248263,-65.335278 -43.248349,-65.336958 -43.248582,-65.336244 -43.250734))) |
| 3535 | Toma Barrio Norte  | Chubut              | Rawson  | Trelew              | ((( -65.287482 -43.244953,-65.288277 -43.243249,-65.285204 -43.242571,-65.28505 -43.243048,-65.283809 -43.242816,-65.283257 -43.243922,-65.284989 -43.244352,-65.285568 -43.244407,-65.287482 -43.244953)))  |



x J  
J



Congreso de la Nación

13-PE-22  
OD 304  
507

|      |                                  |        |        |               |   |
|------|----------------------------------|--------|--------|---------------|---|
| 3536 | Toma Canal                       | Chubut | Rawson | Trelew        | (((-65.290699 -43.24874,-65.290785 - 43.248481,-65.288294 -43.247712,-65.286815 - 43.248839,-65.285564 -43.249767,-65.286309 - 43.249999,-65.286754 -43.249928,-65.287137 - 43.249758,-65.287703 -43.249146,-65.288519 - 43.24863,-65.289099 -43.248629,-65.289448 - 43.248616,-65.290699 -43.24874)))  |
| 3537 | Ahoni Ken + Barrio Dos de Agosto | Chubut | Rawson | Trelew        | (((-65.305837 -43.2355,-65.305919 -43.234898,- 65.303865 -43.234137,-65.30325 -43.233945,- 65.302437 -43.233863,-65.302438 -43.234585,- 65.302536 -43.234601,-65.304072 -43.234928,- 65.305837 -43.2355)),(-65.300463 -43.234239,- 65.300529 -43.234191,-65.300455 -43.233851,- 65.29978 -43.234028,-65.29926 -43.234291,- 65.299 -43.234656,-65.298949 -43.234789,- 65.299139 -43.234882,-65.300214 -43.234271,- 65.300463 -43.234239)))   |
| 3538 | Moreira 4                        | Chubut | Rawson | Trelew        | (((-65.360862 -43.2579,-65.357529 -43.269358,- 65.358747 -43.269582,-65.358993 -43.26858,- 65.360401 -43.268792,-65.360539 -43.26818,- 65.360256 -43.268146,-65.360174 -43.267682,- 65.360212 -43.26718,-65.361051 -43.263944,- 65.362681 -43.258207,-65.360862 -43.2579)))   |
| 3540 | IAC                              | Chubut | Rawson | Rawson        | (((-65.12939 -43.296045,-65.119483 - 43.303481,-65.121633 -43.305069,-65.12432 - 43.304092,-65.126214 -43.305807,-65.138356 - 43.303574,-65.141949 -43.301826,-65.135317 - 43.297014,-65.133639 -43.296715,-65.131326 - 43.297709,-65.12939 -43.296045)))   |
| 3541 | El Poligono                      | Chubut | Biedma | Puerto Madryn | (((-65.066061 -42.74294,-65.060539 - 42.742822,-65.060798 -42.741871,-65.060826 - 42.741029,-65.06103 -42.740473,-65.061102 - 42.740344,-65.061037 -42.740296,-65.060655 - 42.740362,-65.060615 -42.739768,-65.060123 - 42.738632,-65.060082 -42.738163,-65.059776 - 42.737614,-65.062677 -42.735224,-65.063013 - 42.735029,-65.063399 -42.734808,-65.065035 - 42.734565,-65.065572 -42.735791,-65.066705 - 42.734682,-65.067886 -42.735155,-65.066082 - 42.736952,-65.069989 -42.73629,-65.070462 - 42.737204,-65.069517 -42.738654,-65.069946 - 42.739757,-65.07044 -42.739725,-65.070633 - 42.740088,-65.069946 -42.740939,-65.068916 - 42.742578,-65.070655 -42.742436,-65.07014 - 42.743318,-65.068444 -42.742877,-65.068014 - 42.742531,-65.066941 -42.74242,-65.066555 - 42.743003,-65.066061 -42.74294))) |
| 3542 | Pte. Juan Domingo Perón          | Chubut | Biedma | Puerto Madryn | (((-65.080849 -42.787861,-65.080264 - 42.78765,-65.080971 -42.786486,-65.080393 - 42.786274,-65.080954 -42.785316,-65.080227 - 42.785056,-65.080789 -42.784107,-65.080101 - 42.783851,-65.079489 -42.78489,-65.080468 - 42.785227,-65.080326 -42.78618,-65.08026 - 42.786281,-65.078277 -42.785607,-65.073846 - 42.792681,-65.075159 -42.793131,-65.075004 - 42.79354,-65.075814 -42.793561,-65.076219 - 42.793443,-65.07641 -42.793262,-65.07686 - 42.792596,-65.076661 -42.792544,-65.077305 - 42.791564,-65.07836 -42.791915,-65.080849 -  |



*[Firma manuscrita]*



Congreso de la Nación

13-PE-22  
OD 304  
508

|      |                           |        |           |                    |   |
|------|---------------------------|--------|-----------|--------------------|---|
|      |                           |        |           |                    | 42.787861)),((-65.073348 -42.792464,-65.072693 -42.793549,-65.072208 -42.793608,-65.069418 -42.792653,-65.070134 -42.791343,-65.073348 -42.792464)))  |
| 3544 | Las Bardas 2              | Chubut | Biedma    | Puerto Madryn      | (((-65.067704 -42.726033,-65.068039 -42.722005,-65.057699 -42.721326,-65.056923 -42.724926,-65.067704 -42.726033)))   |
| 3545 | Terrenos de La Chanchería | Chubut | Biedma    | Puerto Madryn      | (((-65.078403 -42.802577,-65.077794 -42.80352,-65.073621 -42.801836,-65.072569 -42.803542,-65.072109 -42.803255,-65.071316 -42.804756,-65.070972 -42.805144,-65.070549 -42.805574,-65.070195 -42.805815,-65.069855 -42.805914,-65.069644 -42.805941,-65.069332 -42.805859,-65.068816 -42.805575,-65.06833 -42.805182,-65.068264 -42.805036,-65.068291 -42.804962,-65.069282 -42.804108,-65.069275 -42.803979,-65.066496 -42.802679,-65.067301 -42.801451,-65.065982 -42.800822,-65.064519 -42.803146,-65.062965 -42.802559,-65.068332 -42.793845,-65.074158 -42.795774,-65.073898 -42.796196,-65.073953 -42.796309,-65.075345 -42.796686,-65.077028 -42.797757,-65.076257 -42.798979,-65.079949 -42.800338,-65.078403 -42.802577))) |
| 3546 | Extensión Cerro Solo      | Chubut | Escalante | Comodoro Rivadavia | (((-67.550381 -45.872387,-67.550472 -45.871286,-67.54687 -45.870879,-67.546862 -45.871558,-67.547148 -45.871666,-67.547256 -45.871789,-67.547624 -45.871712,-67.547906 -45.872138,-67.548704 -45.871956,-67.54886 -45.872335,-67.550381 -45.872387)))   |
| 3547 | Isidro Quiroga            | Chubut | Escalante | Comodoro Rivadavia | (((-67.550365 -45.873932,-67.550376 -45.873091,-67.550374 -45.872421,-67.548848 -45.87236,-67.548672 -45.872044,-67.547858 -45.872182,-67.544624 -45.873071,-67.544755 -45.873316,-67.546453 -45.872939,-67.545986 -45.873277,-67.546391 -45.873486,-67.547132 -45.8732,-67.54741 -45.87332,-67.548491 -45.873377,-67.548561 -45.873802,-67.54916 -45.874066,-67.550365 -45.873932)))   |
| 3548 | Cancha Belgrano           | Chubut | Escalante | Comodoro Rivadavia | (((-67.553028 -45.882022,-67.55014 -45.882055,-67.550052 -45.884075,-67.551557 -45.884065,-67.551637 -45.883056,-67.552986 -45.883032,-67.553028 -45.882022)))  |
| 3549 | Stella Maris              | Chubut | Escalante | Comodoro Rivadavia | (((-67.500667 -45.875902,-67.500468 -45.875638,-67.500014 -45.875717,-67.501358 -45.878271,-67.501932 -45.877945,-67.50156 -45.877268,-67.501145 -45.876636,-67.500923 -45.876201,-67.500667 -45.875902)))  |
| 3553 | Nueva Chubut              | Chubut | Biedma    | Puerto Madryn      | (((-65.070195 -42.75821,-65.071382 -42.758343,-65.071585 -42.756806,-65.070476 -42.756704,-65.06982 -42.757113,-65.069582 -42.756934,-65.071709 -42.755615,-65.071933 -42.755557,-65.072118 -42.755406,-65.071698 -42.755177,-65.070957 -42.754606,-65.070388 -42.754925,-65.068342 -42.755864,-65.067355 -   |



*[Firma manuscrita]*



Congreso de la Nación

13-PE-22  
OD 304  
509

|      |                          |        |           |                    |  |
|------|--------------------------|--------|-----------|--------------------|--|
|      |                          |        |           |                    | 42.756067,-65.066764 -42.756354,-65.066182 -<br>42.756801,-65.064566 -42.75734,-65.064867 -<br>42.758475,-65.063526 -42.758914,-65.064844 -<br>42.761087,-65.064513 -42.761184,-65.065839 -<br>42.763893,-65.066467 -42.764834,-65.066758 -<br>42.76533,-65.067433 -42.765127,-65.0677 -<br>42.764991,-65.06775 -42.764878,-65.067929 -<br>42.76471,-65.067904 -42.76453,-65.067499 -<br>42.763607,-65.067952 -42.763536,-65.068242 -<br>42.764622,-65.068775 -42.764486,-65.068585 -<br>42.764071,-65.070206 -42.763721,-65.070238 -<br>42.763444,-65.070225 -42.763183,-65.070817 -<br>42.760996,-65.070983 -42.760613,-65.071001 -<br>42.759876,-65.069997 -42.759963,-65.067122 -<br>42.760603,-65.067087 -42.760427,-65.070671 -<br>42.759099,-65.070195 -42.75821))) |
| 3558 | Extensión Stella Maris 2 | Chubut | Escalante | Comodoro Rivadavia | (((-67.521851 -45.895976,-67.520982 -<br>45.896083,-67.520672 -45.896183,-67.520591 -<br>45.896286,-67.520378 -45.896626,-67.520303 -<br>45.896786,-67.519952 -45.896688,-67.51987 -<br>45.897064,-67.520557 -45.89724,-67.520794 -<br>45.897222,-67.521622 -45.897773,-67.521701 -<br>45.897721,-67.521475 -45.897376,-67.521184 -<br>45.896898,-67.521143 -45.896835,-67.52094 -<br>45.896299,-67.521947 -45.896102,-67.521851 -<br>45.895976)))   |
| 3559 | Extensión Stella Maris   | Chubut | Escalante | Comodoro Rivadavia | (((-67.52575 -45.89461,-67.526594 -45.894445,-<br>67.526545 -45.894315,-67.524427 -45.894573,-<br>67.524068 -45.894818,-67.523693 -45.89523,-<br>67.523706 -45.895389,-67.523869 -45.895381,-<br>67.523969 -45.895302,-67.524062 -45.895158,-<br>67.524492 -45.894908,-67.524554 -45.894825,-<br>67.524794 -45.894773,-67.525368 -45.894684,-<br>67.52575 -45.89461)))   |
| 3560 | Las Américas             | Chubut | Escalante | Comodoro Rivadavia | (((-67.53806 -45.888531,-67.539063 -<br>45.889098,-67.539391 -45.888857,-67.540168 -<br>45.889596,-67.541583 -45.888331,-67.541819 -<br>45.888121,-67.542114 -45.88786,-67.542262 -<br>45.886123,-67.538135 -45.886026,-67.536056 -<br>45.885797,-67.535622 -45.885497,-67.53512 -<br>45.885477,-67.535391 -45.886033,-67.535661 -<br>45.886346,-67.535342 -45.886715,-67.53466 -<br>45.88666,-67.534572 -45.887134,-67.53456 -<br>45.887281,-67.535019 -45.887482,-67.536352 -<br>45.887895,-67.537204 -45.888092,-67.537818 -<br>45.888394,-67.537821 -45.888396,-67.5374 -<br>45.888843,-67.537626 -45.888991,-67.53806 -<br>45.888531)))   |
| 3561 | Pietrobelli              | Chubut | Escalante | Comodoro Rivadavia | (((-67.494529 -45.854537,-67.494731 -<br>45.854464,-67.494857 -45.854489,-67.495537 -<br>45.854488,-67.495541 -45.854391,-67.496028 -<br>45.854364,-67.496259 -45.854341,-67.496626 -<br>45.85429,-67.49717 -45.854271,-67.497176 -<br>45.854164,-67.497359 -45.854149,-67.497565 -<br>45.854088,-67.497621 -45.853916,-67.49787 -<br>45.853571,-67.498003 -45.853613,-67.498201 -<br>45.853307,-67.498369 -45.853117,-67.498483 -<br>45.852975,-67.498668 -45.852387,-67.49887 -<br>45.852167,-67.49894 -45.852303,-67.499071 -<br>45.852517,-67.499121 -45.852796,-67.499167 -<br>45.853152,-67.499344 -45.853307,-67.499285 -   |



*[Firma manuscrita]*



Congreso de la Nación

13-PE-22  
OD 304  
510

|      |                |        |           |                    |   |
|------|----------------|--------|-----------|--------------------|---|
|      |                |        |           |                    | 45.853695,-67.499387 -45.853722,-67.49932 -45.854273,-67.499972 -45.854318,-67.500261 -45.854227,-67.500751 -45.85437,-67.501126 -45.854393,-67.501257 -45.854309,-67.50192 -45.854344,-67.501897 -45.853908,-67.501301 -45.853836,-67.501231 -45.853752,-67.500463 -45.853392,-67.50039 -45.853416,-67.500196 -45.85314,-67.499871 -45.85298,-67.499759 -45.852757,-67.499957 -45.852542,-67.499871 -45.852355,-67.499356 -45.851748,-67.498493 -45.851628,-67.498426 -45.85194,-67.498163 -45.852031,-67.498347 -45.852409,-67.497981 -45.852584,-67.497246 -45.852978,-67.497013 -45.853072,-67.496876 -45.85316,-67.496626 -45.853302,-67.49618 -45.853497,-67.495321 -45.853662,-67.49482 -45.853698,-67.494467 -45.85373,-67.494093 -45.853783,-67.493611 -45.853819,-67.493032 -45.854299,-67.49297 -45.854838,-67.493653 -45.85468,-67.494293 -45.854581,-67.494529 -45.854537))) |
| 3562 | Las Flores     | Chubut | Escalante | Comodoro Rivadavia | (((-67.515958 -45.857732,-67.515901 -45.85739,-67.515092 -45.857698,-67.514762 -45.85779,-67.514032 -45.857894,-67.513578 -45.857878,-67.511437 -45.85748,-67.511213 -45.857535,-67.510489 -45.857565,-67.509744 -45.857732,-67.509771 -45.858308,-67.511055 -45.858289,-67.512192 -45.858214,-67.512344 -45.858348,-67.514758 -45.858175,-67.515363 -45.858012,-67.515521 -45.857906,-67.515958 -45.857732)))  |
| 3563 | Abel Amaya     | Chubut | Escalante | Comodoro Rivadavia | ((((-67.547756 -45.887453,-67.547973 -45.887451,-67.547972 -45.887336,-67.547605 -45.887319,-67.547636 -45.887064,-67.547455 -45.887044,-67.547418 -45.887249,-67.547596 -45.887356,-67.547596 -45.887365,-67.547592 -45.887376,-67.547513 -45.887765,-67.547187 -45.887932,-67.547183 -45.888154,-67.546372 -45.888441,-67.54626 -45.888519,-67.546109 -45.88847,-67.545892 -45.88858,-67.545973 -45.888686,-67.546381 -45.888997,-67.546482 -45.888996,-67.546909 -45.888857,-67.547314 -45.888564,-67.547449 -45.888506,-67.547843 -45.888468,-67.547985 -45.888434,-67.547981 -45.888502,-67.54825 -45.888478,-67.548245 -45.888398,-67.54894 -45.888332,-67.550145 -45.88834,-67.550148 -45.887945,-67.548085 -45.887902,-67.547911 -45.88772,-67.547756 -45.887453)))   |
| 3564 | Standard Norte | Chubut | Escalante | Comodoro Rivadavia | ((((-67.439082 -45.789547,-67.43891 -45.789655,-67.437947 -45.788967,-67.43771 -45.789057,-67.438085 -45.790387,-67.436723 -45.79041,-67.436744 -45.791642,-67.438413 -45.791625,-67.438712 -45.792628,-67.437413 -45.792627,-67.437222 -45.793852,-67.437777 -45.793906,-67.438056 -45.794166,-67.439252 -45.794226,-67.439304 -45.794544,-67.442246 -45.794537,-67.442548 -45.794472,-67.443199 -45.794484,-67.443704 -45.795248,-67.445645 -45.793665,-67.444682 -45.790847,-67.444403 -45.788983,-67.443712 -45.78842,-67.443149 -45.788245,-67.441743 -45.789212,-67.44124 -45.788827,-67.440344 -45.789418,-67.439848 -45.789019,-67.439082 -45.789547)))   |



*[Firma manuscrita]*



*Congreso de la Nación*

13-PE-22  
OD 304  
511

|      |                              |        |           |                    |   |
|------|------------------------------|--------|-----------|--------------------|---|
| 3565 | Zona Granja Faro             | Chubut | Escalante | Comodoro Rivadavia | (((-67.393328 -45.769561,-67.392797 -45.769966,-67.391438 -45.770054,-67.39079 -45.770456,-67.388935 -45.770328,-67.387976 -45.770892,-67.387363 -45.770987,-67.385348 -45.772885,-67.383543 -45.776605,-67.38819 -45.77982,-67.38925 -45.780361,-67.393386 -45.777647,-67.393328 -45.769561)))   |
| 3567 | Moure                        | Chubut | Escalante | Comodoro Rivadavia | (((-67.547365 -45.869873,-67.547882 -45.868602,-67.545633 -45.86823,-67.544794 -45.867937,-67.544408 -45.8682,-67.544733 -45.868468,-67.544983 -45.86854,-67.545632 -45.868657,-67.546135 -45.868888,-67.545824 -45.869311,-67.545466 -45.869542,-67.545113 -45.869705,-67.544616 -45.869865,-67.544309 -45.869548,-67.543841 -45.869185,-67.542858 -45.869817,-67.542966 -45.870009,-67.543142 -45.870558,-67.544115 -45.870381,-67.544965 -45.870339,-67.545252 -45.870226,-67.545768 -45.870238,-67.546471 -45.870201,-67.546775 -45.870119,-67.547017 -45.870017,-67.547214 -45.869826,-67.547365 -45.869873))) |
| 3568 | Extensión Sismográfica       | Chubut | Escalante | Comodoro Rivadavia | (((-67.488381 -45.833517,-67.489581 -45.833456,-67.489689 -45.833014,-67.49101 -45.832955,-67.491241 -45.83284,-67.491247 -45.83225,-67.491633 -45.8322,-67.491543 -45.831515,-67.489155 -45.831646,-67.489307 -45.832091,-67.487172 -45.831962,-67.487186 -45.833578,-67.487853 -45.833544,-67.487833 -45.833805,-67.48837 -45.833782,-67.488381 -45.833517)))   |
| 3569 | Extensión del Ameghino Nuevo | Chubut | Escalante | Comodoro Rivadavia | (((-67.47278 -45.82558,-67.474284 -45.826016,-67.474957 -45.82649,-67.475096 -45.826728,-67.475307 -45.827526,-67.476037 -45.827834,-67.477165 -45.827881,-67.477705 -45.828032,-67.478595 -45.828567,-67.478048 -45.829042,-67.477744 -45.828956,-67.474683 -45.828316,-67.474156 -45.828303,-67.474091 -45.828263,-67.472588 -45.8279,-67.472231 -45.827795,-67.472376 -45.826812,-67.47297 -45.826641,-67.47278 -45.82558)))   |
| 3570 | Cordón Forestal              | Chubut | Escalante | Comodoro Rivadavia | (((-67.551379 -45.880327,-67.551405 -45.879562,-67.550766 -45.879541,-67.550805 -45.879052,-67.551978 -45.879071,-67.552013 -45.878571,-67.550259 -45.878573,-67.550137 -45.88046,-67.550662 -45.880479,-67.550672 -45.880309,-67.551379 -45.880327)))  |
| 3571 | Barrio San Cayetano          | Chubut | Escalante | Comodoro Rivadavia | (((-67.550906 -45.865037,-67.551036 -45.864994,-67.552825 -45.865103,-67.553345 -45.865055,-67.554016 -45.864712,-67.553144 -45.863574,-67.552837 -45.863694,-67.552795 -45.863578,-67.552563 -45.863616,-67.552546 -45.863568,-67.5519 -45.863596,-67.550981 -45.863848,-67.550054 -45.864293,-67.550183 -45.864387,-67.550352 -45.864403,-67.55044 -45.865143,-67.550906 -45.865037)))  |
| 3572 | El Cerrito                   | Chubut | Escalante | Comodoro Rivadavia | (((-67.539342 -45.862563,-67.540771 -45.861709,-67.542587 -45.860534,-67.543858 -   |



*[Firmas manuscritas]*



Congreso de la Nación

13-PE-22

OD 304

512

|      |                           |        |           |                       |  |
|------|---------------------------|--------|-----------|-----------------------|--|
|      |                           |        |           |                       | 45.859689,-67.542963 -45.85856,-67.542523 -<br>45.858593,-67.538721 -45.862142,-67.539342 -<br>45.862563)))  |
| 3573 | San Martín                | Chubut | Escalante | Comodoro<br>Rivadavia | ((( -67.531866 -45.853294,-67.531003 -<br>45.853588,-67.530057 -45.853841,-67.528051 -<br>45.854218,-67.527404 -45.854474,-67.52684 -<br>45.854747,-67.525999 -45.855357,-67.525634 -<br>45.855063,-67.524704 -45.855704,-67.525121 -<br>45.856008,-67.525063 -45.856109,-67.525094 -<br>45.856253,-67.525219 -45.856525,-67.525403 -<br>45.856497,-67.525793 -45.855979,-67.526115 -<br>45.855807,-67.527166 -45.85504,-67.527555 -<br>45.854945,-67.529281 -45.854644,-67.532449 -<br>45.854149,-67.532446 -45.853935,-67.53247 -<br>45.853774,-67.532822 -45.853478,-67.533382 -<br>45.853419,-67.533741 -45.85344,-67.533847 -<br>45.853551,-67.533863 -45.853806,-67.535903 -<br>45.853649,-67.535842 -45.852829,-67.535956 -<br>45.852709,-67.535873 -45.852543,-67.533521 -<br>45.853004,-67.531866 -45.853294))) |
| 3574 | Triángulo del<br>Maracaná | Chubut | Escalante | Comodoro<br>Rivadavia | ((( -67.53897 -45.866543,-67.538131 -<br>45.866353,-67.538922 -45.865837,-67.538967 -<br>45.865826,-67.539019 -45.865966,-67.539021 -<br>45.866108,-67.539019 -45.86632,-67.53897 -<br>45.866543)))  |
| 3575 | Don Bosco<br>Kilómetro 8  | Chubut | Escalante | Comodoro<br>Rivadavia | ((( -67.417677 -45.788779,-67.418541 -<br>45.789547,-67.418812 -45.789436,-67.418977 -<br>45.789217,-67.418707 -45.788719,-67.418768 -<br>45.788601,-67.419004 -45.788508,-67.419451 -<br>45.789038,-67.419962 -45.788756,-67.420376 -<br>45.789139,-67.420866 -45.789549,-67.422202 -<br>45.78877,-67.421218 -45.787982,-67.421733 -<br>45.787658,-67.420635 -45.786823,-67.420341 -<br>45.786938,-67.420253 -45.787188,-67.419484 -<br>45.787749,-67.419233 -45.787976,-67.418761 -<br>45.788151,-67.418395 -45.787862,-67.418035 -<br>45.787908,-67.417836 -45.787785,-67.417239 -<br>45.787115,-67.416981 -45.787089,-67.416428 -<br>45.787323,-67.41635 -45.7876,-67.416697 -<br>45.787908,-67.416002 -45.788269,-67.416346 -<br>45.788656,-67.416191 -45.78886,-67.416663 -<br>45.789328,-67.417677 -45.788779)))  |
| 3576 | San Cayetano              | Chubut | Escalante | Comodoro<br>Rivadavia | ((( -67.53498 -45.863433,-67.53502 -45.863434,-<br>67.534921 -45.86465,-67.535276 -45.864707,-<br>67.535387 -45.863129,-67.534933 -45.86315,-<br>67.53498 -45.863433)))  |
| 3577 | Cooperativa<br>San Jorge  | Chubut | Escalante | Comodoro<br>Rivadavia | ((( -67.545061 -45.867779,-67.546741 -<br>45.868076,-67.546719 -45.867408,-67.545988 -<br>45.867563,-67.545061 -45.867779)))   |
| 3578 | Eva Perón                 | Chubut | Escalante | Comodoro<br>Rivadavia | ((( -67.545276 -45.851671,-67.545244 -<br>45.852679,-67.545311 -45.852828,-67.545819 -<br>45.853058,-67.546204 -45.853759,-67.545686 -<br>45.854657,-67.546061 -45.855076,-67.546789 -<br>45.85388,-67.546716 -45.853668,-67.546842 -<br>45.853646,-67.54701 -45.853999,-67.54709 -<br>45.853982,-67.547187 -45.854088,-67.547777 -<br>45.854894,-67.547975 -45.854818,-67.546613 -  |



*[Firmas manuscritas]*





Congreso de la Nación

13-PE-22  
OD 304  
513

|      |                            |        |           |                    |  |
|------|----------------------------|--------|-----------|--------------------|--|
|      |                            |        |           |                    | 45.852195,-67.547159 -45.852009,-67.546732 -<br>45.851203,-67.546185 -45.85137,-67.546173 -<br>45.851652,-67.545276 -45.851671)))  |
| 3579 | Extensión Eva Perón        | Chubut | Escalante | Comodoro Rivadavia | ((( -67.545356 -45.850134,-67.545323 -<br>45.850263,-67.54549 -45.850805,-67.545295 -<br>45.851606,-67.546167 -45.851639,-67.546135 -<br>45.850972,-67.546005 -45.850347,-67.545737 -<br>45.850068,-67.545624 -45.850021,-67.545356 -<br>45.850134)))  |
| 3580 | Máximo Abasolo             | Chubut | Escalante | Comodoro Rivadavia | ((( -67.544998 -45.854741,-67.544886 -<br>45.854678,-67.544466 -45.854711,-67.543514 -<br>45.854706,-67.542454 -45.854963,-67.542495 -<br>45.855186,-67.544317 -45.854954,-67.54436 -<br>45.855044,-67.545273 -45.855014,-67.545394 -<br>45.855142,-67.545838 -45.855024,-67.545835 -<br>45.854904,-67.54571 -45.85471,-67.545545 -<br>45.854705,-67.545498 -45.854683,-67.544998 -<br>45.854741)))  |
| 3581 | Máximo Abasolo 2           | Chubut | Escalante | Comodoro Rivadavia | ((( -67.545179 -45.854717,-67.545186 -<br>45.854715,-67.545221 -45.854667,-67.545282 -<br>45.854573,-67.545527 -45.854184,-67.545819 -<br>45.853737,-67.545782 -45.853545,-67.545743 -<br>45.853326,-67.545593 -45.853166,-67.545467 -<br>45.853014,-67.544997 -45.852728,-67.544886 -<br>45.852683,-67.544698 -45.852796,-67.545015 -<br>45.85298,-67.545398 -45.853193,-67.545521 -<br>45.85346,-67.545551 -45.853609,-67.545577 -<br>45.853723,-67.544955 -45.854642,-67.545179 -<br>45.854717)))   |
| 3582 | Extensión Máximo Abasolo   | Chubut | Escalante | Comodoro Rivadavia | ((( -67.552259 -45.853285,-67.552239 -<br>45.853186,-67.552315 -45.853073,-67.552555 -<br>45.852995,-67.553185 -45.852898,-67.55318 -<br>45.852779,-67.553182 -45.852326,-67.551796 -<br>45.852453,-67.549328 -45.85311,-67.549663 -<br>45.853627,-67.55068 -45.853444,-67.550775 -<br>45.853619,-67.549305 -45.854109,-67.548835 -<br>45.854338,-67.549093 -45.854574,-67.549302 -<br>45.854465,-67.549241 -45.854404,-67.55093 -<br>45.853791,-67.551003 -45.853701,-67.552259 -<br>45.853285)))   |
| 3583 | Extensión Máximo Abasolo 2 | Chubut | Escalante | Comodoro Rivadavia | ((( -67.545126 -45.851973,-67.545433 -<br>45.850959,-67.545321 -45.850909,-67.544449 -<br>45.852105,-67.544104 -45.852352,-67.54377 -<br>45.852108,-67.541382 -45.852881,-67.540518 -<br>45.852929,-67.54026 -45.853039,-67.538494 -<br>45.853051,-67.538456 -45.853205,-67.538704 -<br>45.8536,-67.540926 -45.853627,-67.541111 -<br>45.853342,-67.541811 -45.853358,-67.542236 -<br>45.853321,-67.542231 -45.85323,-67.542449 -<br>45.853202,-67.542525 -45.8533,-67.542843 -<br>45.853272,-67.544073 -45.853041,-67.544713 -<br>45.85271,-67.54485 -45.85243,-67.545126 -<br>45.851973))) |
| 3584 | Bella Vista                | Chubut | Futaleufú | Esquel             | ((( -71.313922 -42.897534,-71.313603 -<br>42.897324,-71.313562 -42.896928,-71.31325 -<br>42.896778,-71.312618 -42.896955,-71.311318 -<br>42.897892,-71.312342 -42.898658,-71.313657 -  |



Handwritten signatures and initials.



Congreso de la Nación

13-PE-22

OD 304

514

|      |                    |            |         |         |  |
|------|--------------------|------------|---------|---------|--|
|      |                    |            |         |         | 42.897638,-71.313922 -42.897534)))   |
| 3586 | Primera Sección    | Corrientes | Saladas | Saladas | ((( -58.617658 -28.238888, -58.618086 -28.239984, -58.622252 -28.238869, -58.6222704 -28.239804, -58.623158 -28.239682, -58.622264 -28.237831, -58.623893 -28.236922, -58.62386 -28.236136, -58.623294 -28.236251, -58.623319 -28.236464, -58.622555 -28.236715, -58.622443 -28.236619, -58.622427 -28.236623, -58.62213 -28.236673, -58.621852 -28.237874, -58.617658 -28.238888)))   |
| 3587 | San Lorencito      | Corrientes | Saladas | Saladas | ((( -58.666544 -28.263716, -58.669083 -28.26365, -58.669023 -28.263222, -58.670466 -28.262471, -58.67039 -28.262138, -58.670047 -28.262268, -58.669691 -28.261576, -58.668883 -28.261969, -58.666743 -28.263166, -58.666743 -28.263278, -58.666618 -28.263301, -58.666544 -28.263716)))  |
| 3588 | Vélez Sarfield     | Corrientes | Saladas | Saladas | ((( -58.61369 -28.263845, -58.613678 -28.263695, -58.61325 -28.263696, -58.613235 -28.262612, -58.613132 -28.262606, -58.613246 -28.262392, -58.613293 -28.262361, -58.613357 -28.262233, -58.613619 -28.262018, -58.614235 -28.261789, -58.615248 -28.26169, -58.615195 -28.261465, -58.617363 -28.260646, -58.61747 -28.2609, -58.617427 -28.260932, -58.617413 -28.26097, -58.617417 -28.261013, -58.617902 -28.261818, -58.617882 -28.26186, -58.617941 -28.261948, -58.617895 -28.261975, -58.618072 -28.262634, -58.618144 -28.263646, -58.618052 -28.263755, -58.614778 -28.263811, -58.61369 -28.263845))) |
| 3589 | Santa Clara        | Corrientes | Goya    | Goya    | ((( -59.242821 -29.129592, -59.24328 -29.13109, -59.244417 -29.130854, -59.244329 -29.130556, -59.24395 -29.130639, -59.243896 -29.130414, -59.244259 -29.130328, -59.243974 -29.129327, -59.242821 -29.129592)))  |
| 3590 | Santa Rita         | Corrientes | Goya    | Goya    | ((( -59.249657 -29.130621, -59.248634 -29.131405, -59.248994 -29.131791, -59.250058 -29.13101, -59.249657 -29.130621)))  |
| 3591 | Virgen del Lourdes | Corrientes | Goya    | Goya    | ((( -59.245868 -29.131998, -59.246393 -29.133989, -59.247573 -29.133733, -59.246993 -29.131777, -59.245868 -29.131998)))   |
| 3592 | Puerto Boca        | Corrientes | Goya    | Goya    | ((( -59.296231 -29.162094, -59.295332 -29.16205, -59.294644 -29.16186, -59.293725 -29.161511, -59.293302 -29.161348, -59.292838 -29.161174, -59.29247 -29.161017, -59.29202 -29.160707, -59.290548 -29.159559, -59.28995 -29.158723, -59.289813 -29.158456, -59.289663 -29.158092, -59.289152 -29.158221, -59.289636 -29.159104, -59.290453 -29.160117, -59.291197 -29.160692, -59.29216 -29.161224, -59.293229 -29.161821, -59.294649 -29.162305, -59.296254 -29.162283, -59.296231 -29.162094)))   |



*[Firmas manuscritas]*



*Congreso de la Nación*

13-PE-22

OD 304

515

|      |                  |            |             |             |   |
|------|------------------|------------|-------------|-------------|---|
| 3593 | Barrio Pando     | Corrientes | Goya        | Goya        | (((-59.270924 -29.15874,-59.271023 -29.159223,-59.271177 -29.160085,-59.271614 -29.159986,-59.271582 -29.158894,-59.270924 -29.15874)))   |
| 3594 | Bajo Sur         | Corrientes | Lavalle     | Santa Lucía | (((-59.104756 -28.994848,-59.104981 -28.995475,-59.105173 -28.995941,-59.105572 -28.99627,-59.104036 -28.996994,-59.104077 -28.997065,-59.101321 -28.998096,-59.100837 -28.99702,-59.100997 -28.996687,-59.101126 -28.995909,-59.101234 -28.995687,-59.101064 -28.994839,-59.100807 -28.994064,-59.100495 -28.993387,-59.101832 -28.992846,-59.102475 -28.99397,-59.102661 -28.993915,-59.103299 -28.995461,-59.103987 -28.995227,-59.104561 -28.995055,-59.104756 -28.994848)))  |
| 3595 | La Quebrada      | Corrientes | Lavalle     | Santa Lucía | (((-59.109361 -28.992017,-59.109425 -28.991657,-59.109563 -28.99139,-59.109844 -28.991,-59.110048 -28.991342,-59.11029 -28.991592,-59.110281 -28.991729,-59.110731 -28.992722,-59.110943 -28.993359,-59.110982 -28.993404,-59.110931 -28.993621,-59.111263 -28.993933,-59.111413 -28.994113,-59.111416 -28.994178,-59.11064 -28.994451,-59.110198 -28.994497,-59.109898 -28.994468,-59.10976 -28.994581,-59.109372 -28.994646,-59.109412 -28.994756,-59.10865 -28.994955,-59.108597 -28.995073,-59.108327 -28.995236,-59.108272 -28.995114,-59.108108 -28.995156,-59.107923 -28.994833,-59.10766 -28.994533,-59.107503 -28.994192,-59.107475 -28.99394,-59.10734 -28.99366,-59.108262 -28.993364,-59.1083 -28.993087,-59.108128 -28.992794,-59.108356 -28.992735,-59.108555 -28.992581,-59.108589 -28.992459,-59.108758 -28.992352,-59.108654 -28.992134,-59.109361 -28.992017))) |
| 3596 | Epm 50 Viviendas | Corrientes | Bella Vista | Bella Vista | (((-59.034542 -28.489654,-59.033451 -28.490101,-59.033663 -28.490481,-59.034151 -28.49033,-59.034228 -28.490354,-59.034398 -28.490709,-59.034503 -28.491001,-59.034448 -28.491189,-59.034134 -28.491454,-59.0341 -28.49159,-59.034291 -28.491717,-59.034579 -28.491819,-59.036132 -28.491265,-59.034542 -28.489654)))   |
| 3597 | Barrio Norte     | Corrientes | Bella Vista | Bella Vista | (((-59.031692 -28.504348,-59.031313 -28.504065,-59.031206 -28.503846,-59.030997 -28.503745,-59.030873 -28.503888,-59.030978 -28.504126,-59.031002 -28.504372,-59.030975 -28.504836,-59.030546 -28.505564,-59.030922 -28.505788,-59.030612 -28.506242,-59.031099 -28.506545,-59.031749 -28.505679,-59.031815 -28.50556,-59.032433 -28.504741,-59.031692 -28.504348)))  |
| 3598 | Centenario       | Corrientes | Bella Vista | Bella Vista | (((-59.049415 -28.515365,-59.049072 -28.515827,-59.050231 -28.516443,-59.050567 -28.515912,-59.049415 -28.515365)))   |
| 3599 | Esperanza        | Corrientes | Goya        | Goya        | (((-59.248105 -29.15299,-59.248092 -29.152868,-59.245738 -29.152309,-59.245575 -  |



*[Firma manuscrita]*



Congreso de la Nación

13-PE-22  
OD 304  
516

|      |                       |            |                     |                     |   |
|------|-----------------------|------------|---------------------|---------------------|---|
|      |                       |            |                     |                     | 29.152415,-59.245568 -29.152555,-59.245551 -<br>29.152916,-59.24558 -29.15317,-59.246113 -<br>29.153179,-59.246185 -29.153526,-59.246306 -<br>29.153509,-59.24655 -29.153454,-59.246813 -<br>29.153413,-59.246796 -29.153274,-59.248105 -<br>29.15299)))  |
| 3600 | San Fernando          | Corrientes | Esquina             | Esquina             | (((-59.51691 -29.998948,-59.515785 -<br>30.000618,-59.516421 -30.000978,-59.517567 -<br>29.999314,-59.51691 -29.998948)))   |
| 3601 | Barrio Itati          | Corrientes | Esquina             | Esquina             | (((-59.51117 -30.021658,-59.510758 -30.023037,-<br>59.51023 -30.023946,-59.510189 -30.024166,-<br>59.510227 -30.024345,-59.510793 -30.024673,-<br>59.511854 -30.025292,-59.512386 -30.02458,-<br>59.512967 -30.023745,-59.512348 -30.023491,-<br>59.512542 -30.023223,-59.51162 -30.022677,-<br>59.511846 -30.022294,-59.512218 -30.022453,-<br>59.512477 -30.022,-59.5117 -30.021658)))  |
| 3602 | Las 15                | Corrientes | Bella Vista         | Bella Vista         | (((-59.042134 -28.530724,-59.040536 -<br>28.531251,-59.04037 -28.530841,-59.039882 -<br>28.530996,-59.040032 -28.531425,-59.039683 -<br>28.531566,-59.039463 -28.5311,-59.039029 -<br>28.531227,-59.039216 -28.531835,-59.039946 -<br>28.531571,-59.040751 -28.533499,-59.040804 -<br>28.533607,-59.041078 -28.533508,-59.040697 -<br>28.532462,-59.040311 -28.531604,-59.042237 -<br>28.530902,-59.042134 -28.530724)))  |
| 3603 | Gauchito Gil          | Corrientes | Monte Caseros       | Monte Caseros       | (((-57.631486 -30.260686,-57.628707 -<br>30.260459,-57.628595 -30.261441,-57.628417 -<br>30.261457,-57.628401 -30.262026,-57.628791 -<br>30.262064,-57.628739 -30.262978,-57.631209 -<br>30.263261,-57.631486 -30.260686)))   |
| 3604 | Juan Esteban Martinez | Corrientes | Monte Caseros       | Monte Caseros       | (((-57.62845 -30.25994,-57.628447 -30.259923,-<br>57.628391 -30.259913,-57.628406 -30.259815,-<br>57.628311 -30.259808,-57.628214 -30.259812,-<br>57.628212 -30.259744,-57.628228 -30.259646,-<br>57.628162 -30.25964,-57.628156 -30.25962,-<br>57.628122 -30.259624,-57.628124 -30.25961,-<br>57.628069 -30.259609,-57.628066 -30.259627,-<br>57.627893 -30.259615,-57.627837 -30.259852,-<br>57.626074 -30.259738,-57.626058 -30.259921,-<br>57.626122 -30.260163,-57.626289 -30.260821,-<br>57.626846 -30.260854,-57.627847 -30.26088,-<br>57.628671 -30.260746,-57.628768 -30.259971,-<br>57.62845 -30.25994))) |
| 3605 | Barrio 9              | Corrientes | Monte Caseros       | Monte Caseros       | (((-57.697997 -30.207258,-57.699915 -<br>30.204724,-57.700558 -30.203565,-57.70003 -<br>30.203134,-57.696416 -30.206836,-57.696669 -<br>30.207051,-57.697262 -30.207119,-57.697543 -<br>30.207081,-57.697997 -30.207258)))  |
| 3606 | Inmaculada            | Corrientes | San Luis del Palmar | San Luis Del Palmar | (((-58.564053 -27.506487,-58.564228 -<br>27.506573,-58.564326 -27.506728,-58.564806 -<br>27.506949,-58.56522 -27.506363,-58.564765 -<br>27.506135,-58.565179 -27.505597,-58.564838 -<br>27.505424,-58.564053 -27.506487)))  |



*[Firmas manuscritas]*



Congreso de la Nación

13-PE-22

OD 304

517

|      |                      |            |                     |                     |  |
|------|----------------------|------------|---------------------|---------------------|--|
| 3607 | Santa Catalina       | Corrientes | San Luis del Palmar | San Luis Del Palmar | (((-58.56431 -27.518886,-58.563606 - 27.519799,-58.564245 -27.520203,-58.563874 - 27.520725,-58.56422 -27.52096,-58.563917 - 27.521347,-58.56486 -27.521995,-58.564515 - 27.522461,-58.565168 -27.5228,-58.56699 - 27.520477,-58.56431 -27.518886)))   |
| 3608 | Virgen del Rosario   | Corrientes | San Luis del Palmar | San Luis Del Palmar | (((-58.558873 -27.503179,-58.560394 - 27.501148,-58.55868 -27.500284,-58.55842 - 27.500599,-58.557759 -27.500688,-58.556761 - 27.501933,-58.558873 -27.503179)))   |
| 3609 | Cruz de Los Milagros | Corrientes | San Luis del Palmar | San Luis Del Palmar | (((-58.561991 -27.505061,-58.562807 - 27.503765,-58.56204 -27.503301,-58.560433 - 27.502421,-58.560993 -27.501716,-58.560316 - 27.501335,-58.559644 -27.50222,-58.559599 - 27.502237,-58.558915 -27.503183,-58.560865 - 27.504454,-58.561991 -27.505061)))   |
| 3610 | Sociedad Rural       | Corrientes | Mercedes            | Mercedes            | (((-58.04137 -29.191917,-58.04137 -29.191916,- 58.041288 -29.191562,-58.041007 -29.191622,- 58.040916 -29.191224,-58.041576 -29.191114,- 58.041484 -29.1907,-58.042072 -29.190588,- 58.042135 -29.190822,-58.04184 -29.190872,- 58.041896 -29.191176,-58.042194 -29.191112,- 58.042337 -29.191713,-58.042338 -29.191714,- 58.044877 -29.191184,-58.044809 -29.190954,- 58.042962 -29.191318,-58.042611 -29.189912,- 58.041926 -29.190045,-58.040379 -29.190374,- 58.039734 -29.19051,-58.039831 -29.190846,- 58.040067 -29.190806,-58.040124 -29.191092,- 58.039613 -29.191191,-58.039734 -29.191687,- 58.040116 -29.191618,-58.04006 -29.191439,- 58.040473 -29.191352,-58.040583 -29.191738,- 58.039861 -29.191894,-58.03994 -29.192216,- 58.04137 -29.191917))) |
| 3611 | Zona Rural Ombucito  | Corrientes | Paso de los Libres  | Paso De Los Libres  | (((-57.109906 -29.697129,-57.108777 - 29.696372,-57.108099 -29.695939,-57.107381 - 29.696834,-57.109258 -29.697962,-57.109906 - 29.697129)))   |
| 3612 | Barrio Las Palmas    | Corrientes | Paso de los Libres  | Paso De Los Libres  | (((-57.109171 -29.736759,-57.109348 - 29.736535,-57.1094 -29.736482,-57.109435 - 29.736318,-57.109419 -29.736151,-57.109535 - 29.736006,-57.109702 -29.736088,-57.10982 - 29.736076,-57.110037 -29.735764,-57.109828 - 29.735644,-57.109483 -29.735489,-57.1093 - 29.735626,-57.108958 -29.73605,-57.108649 - 29.736403,-57.108609 -29.736452,-57.109171 - 29.736759)))  |
| 3613 | Barrio del Sol       | Corrientes | Paso de los Libres  | Paso De Los Libres  | (((-57.126742 -29.725084,-57.127057 - 29.725298,-57.125797 -29.726878,-57.127974 - 29.728185,-57.127655 -29.728579,-57.128499 - 29.729087,-57.127768 -29.730007,-57.12689 - 29.729529,-57.126673 -29.72983,-57.124077 - 29.728277,-57.12572 -29.726303,-57.126742 - 29.725084)))   |
| 3614 | Barrio Luján         | Corrientes | Paso de los Libres  | Paso De Los Libres  | (((-57.124936 -29.705753,-57.124474 - 29.706324,-57.126056 -29.707239,-57.127498 -   |



*[Firma manuscrita]*



Congreso de la Nación

13-PE-22  
OD 304  
518

|      |               |            |                    |                    |   |
|------|---------------|------------|--------------------|--------------------|---|
|      |               |            |                    |                    | 29.708135,-57.128211 -29.707282,-57.128122 -<br>29.70722,-57.128646 -29.706604,-57.128257 -<br>29.706344,-57.12841 -29.70615,-57.125909 -<br>29.704548,-57.125209 -29.7054,-57.125898 -<br>29.70584,-57.12563 -29.706167,-57.124936 -<br>29.705753)))   |
| 3615 | 508           | Corrientes | Paso de los Libres | Paso De Los Libres | (((-57.119996 -29.712126,-57.119787 -<br>29.71239,-57.120648 -29.712921,-57.120846 -<br>29.712668,-57.120758 -29.712596,-57.120607 -<br>29.712527,-57.120521 -29.712629,-57.120455 -<br>29.712608,-57.120213 -29.7125,-57.120187 -<br>29.712427,-57.120258 -29.712304,-57.119996 -<br>29.712126)))  |
| 3616 | Chaquito      | Corrientes | Paso de los Libres | Paso De Los Libres | (((-57.094124 -29.700267,-57.094561 -<br>29.700545,-57.095002 -29.701189,-57.095428 -<br>29.701496,-57.095283 -29.701701,-57.096209 -<br>29.702309,-57.095941 -29.702594,-57.096124 -<br>29.702714,-57.095928 -29.702968,-57.095752 -<br>29.702868,-57.095435 -29.703152,-57.093004 -<br>29.701623,-57.093355 -29.701214,-57.093742 -<br>29.701394,-57.094117 -29.700923,-57.093779 -<br>29.700701,-57.094124 -29.700267)))   |
| 3617 | Unioncito     | Corrientes | Paso de los Libres | Paso De Los Libres | (((-57.102689 -29.702457,-57.103232 -<br>29.702813,-57.103316 -29.702712,-57.103945 -<br>29.70312,-57.104308 -29.703126,-57.105988 -<br>29.704135,-57.10624 -29.703817,-57.103296 -<br>29.701985,-57.103096 -29.70197,-57.102689 -<br>29.702457)))  |
| 3618 | Aguas         | Corrientes | Paso de los Libres | Paso De Los Libres | (((-57.112866 -29.714825,-57.112075 -<br>29.715744,-57.111032 -29.715125,-57.110431 -<br>29.714736,-57.110352 -29.714828,-57.110757 -<br>29.715109,-57.110689 -29.7152,-57.111471 -<br>29.715614,-57.111395 -29.715698,-57.112055 -<br>29.716121,-57.113023 -29.71491,-57.112866 -<br>29.714825)))  |
| 3619 | San Pedro     | Corrientes | Mercedes           | Mercedes           | (((-58.068444 -29.194176,-58.067481 -<br>29.194351,-58.067588 -29.194761,-58.067323 -<br>29.194803,-58.067256 -29.194382,-58.066794 -<br>29.194513,-58.066658 -29.193993,-58.066325 -<br>29.194049,-58.066234 -29.193464,-58.066534 -<br>29.193403,-58.066357 -29.192572,-58.065751 -<br>29.192626,-58.065727 -29.192394,-58.065815 -<br>29.192384,-58.065811 -29.19187,-58.065778 -<br>29.191246,-58.066046 -29.191188,-58.065909 -<br>29.190488,-58.066194 -29.190436,-58.066075 -<br>29.189937,-58.065858 -29.188851,-58.066289 -<br>29.188785,-58.066318 -29.188865,-58.066364 -<br>29.188949,-58.066498 -29.18916,-58.066687 -<br>29.189469,-58.066763 -29.189834,-58.067371 -<br>29.189731,-58.0682 -29.193143,-58.068444 -<br>29.194176))) |
| 3620 | San Francisco | Corrientes | Paso de los Libres | Paso De Los Libres | (((-57.095117 -29.727915,-57.094599 -<br>29.727545,-57.093792 -29.726939,-57.0933 -<br>29.726488,-57.092994 -29.726224,-57.091431 -<br>29.725161,-57.091769 -29.724567,-57.091734 -<br>29.724477,-57.090527 -29.723692,-57.090285 -<br>29.723996,-57.090001 -29.723779,-57.090508 -   |



x  
a



Congreso de la Nación

13-PE-22  
OD 304  
519

|      |               |            |             |             |  |
|------|---------------|------------|-------------|-------------|--|
|      |               |            |             |             | 29.723119,-57.094588 -29.725783,-57.094648 -<br>29.725957,-57.094591 -29.726197,-57.094606 -<br>29.726432,-57.094681 -29.726742,-57.094909 -<br>29.727237,-57.095287 -29.727723,-57.095117 -<br>29.727915)))   |
| 3621 | Barrio Torres | Corrientes | Santo Tomé  | Santo Tomé  | (((-56.022082 -28.565777,-56.024745 -<br>28.564781,-56.024552 -28.564339,-56.022977 -<br>28.56411,-56.020755 -28.562445,-56.020741 -<br>28.561687,-56.020153 -28.561087,-56.01868 -<br>28.562327,-56.018315 -28.562895,-56.019154 -<br>28.563525,-56.018656 -28.563942,-56.019494 -<br>28.565234,-56.020153 -28.564734,-56.019691 -<br>28.56388,-56.020481 -28.563613,-56.021391 -<br>28.564059,-56.021635 -28.563719,-56.022019 -<br>28.563918,-56.022726 -28.564493,-56.022879 -<br>28.564552,-56.022287 -28.564614,-56.021951 -<br>28.564616,-56.022026 -28.564812,-56.021591 -<br>28.564992,-56.022082 -28.565777)))   |
| 3622 | Sin Nombre    | Corrientes | Santo Tomé  | Santo Tomé  | (((-56.033958 -28.565957,-56.033865 -<br>28.565988,-56.033581 -28.565348,-56.031069 -<br>28.566185,-56.032746 -28.569755,-56.036795 -<br>28.568281,-56.035336 -28.565386,-56.033958 -<br>28.565957)))  |
| 3623 | Cerro         | Corrientes | Santo Tomé  | Santo Tomé  | (((-56.040392 -28.542375,-56.039847 -<br>28.541295,-56.038791 -28.541674,-56.038736 -<br>28.541567,-56.038376 -28.541692,-56.038619 -<br>28.542228,-56.038959 -28.542952,-56.040392 -<br>28.542375)))  |
| 3624 | La Tablada    | Corrientes | Santo Tomé  | Santo Tomé  | (((-56.041006 -28.566775,-56.036823 -<br>28.568334,-56.036795 -28.568281,-56.035336 -<br>28.565386,-56.033865 -28.565988,-56.033581 -<br>28.565348,-56.031069 -28.566185,-56.028342 -<br>28.56724,-56.028107 -28.56731,-56.027901 -<br>28.567348,-56.027056 -28.566952,-56.026657 -<br>28.566853,-56.025139 -28.564606,-56.025159 -<br>28.563488,-56.025129 -28.56299,-56.025479 -<br>28.562775,-56.026669 -28.56203,-56.027066 -<br>28.561463,-56.026746 -28.560909,-56.027615 -<br>28.560376,-56.028881 -28.559872,-56.029466 -<br>28.559198,-56.030134 -28.558644,-56.031111 -<br>28.560674,-56.030786 -28.560787,-56.031388 -<br>28.562004,-56.031114 -28.562112,-56.031349 -<br>28.562655,-56.031953 -28.562437,-56.033344 -<br>28.565298,-56.03926 -28.563063,-56.041006 -<br>28.566775))) |
| 3625 | Centenario    | Corrientes | Saladas     | Saladas     | (((-58.61616 -28.247126,-58.616285 -<br>28.248272,-58.616747 -28.248178,-58.616683 -<br>28.247767,-58.616678 -28.247524,-58.616687 -<br>28.247114,-58.616705 -28.246688,-58.61661 -<br>28.246274,-58.61652 -28.245937,-58.616371 -<br>28.24547,-58.616359 -28.245159,-58.61636 -<br>28.244786,-58.61636 -28.244686,-58.615846 -<br>28.244518,-58.615689 -28.244872,-58.615835 -<br>28.244975,-58.615786 -28.245438,-58.615951 -<br>28.24601,-58.616068 -28.246523,-58.61616 -<br>28.247126)))  |
| 3626 | Costa         | Corrientes | Bella Vista | Bella Vista | (((-59.054789 -28.527542,-59.054947 -  |



+ Q  
J



Congreso de la Nación

13-PE-22  
OD 304  
520

|      |              |            |                    |                    |   |
|------|--------------|------------|--------------------|--------------------|---|
|      | Esperanza    |            |                    |                    | 28.527489,-59.055098 -28.527991,-59.055121 -<br>28.528186,-59.055052 -28.528345,-59.054727 -<br>28.528607,-59.054811 -28.528781,-59.054295 -<br>28.528964,-59.053462 -28.529238,-59.053717 -<br>28.530087,-59.053617 -28.530382,-59.053718 -<br>28.530697,-59.053791 -28.53087,-59.05386 -<br>28.531101,-59.053643 -28.531243,-59.053705 -<br>28.531458,-59.053116 -28.531727,-59.053055 -<br>28.531813,-59.049979 -28.532755,-59.049943 -<br>28.532672,-59.047321 -28.533565,-59.046119 -<br>28.533938,-59.045943 -28.533549,-59.046475 -<br>28.533385,-59.046549 -28.533424,-59.047924 -<br>28.533029,-59.049796 -28.532414,-59.049855 -<br>28.532335,-59.050892 -28.531972,-59.051256 -<br>28.531842,-59.051734 -28.531669,-59.05182 -<br>28.531558,-59.052528 -28.531325,-59.052509 -<br>28.531207,-59.052673 -28.531141,-59.052574 -<br>28.530776,-59.052603 -28.530657,-59.052638 -<br>28.530582,-59.052637 -28.530403,-59.052651 -<br>28.530344,-59.052583 -28.530165,-59.052631 -<br>28.530079,-59.05324 -28.529894,-59.053324 -<br>28.529858,-59.053343 -28.529768,-59.053204 -<br>28.529385,-59.053257 -28.529339,-59.053291 -<br>28.52929,-59.053138 -28.528871,-59.054127 -<br>28.528557,-59.054407 -28.528427,-59.054662 -<br>28.528262,-59.054796 -28.528133,-59.054877 -<br>28.527959,-59.054877 -28.527806,-59.054789 -<br>28.527542))) |
| 3627 | San José     | Corrientes | Paso de los Libres | Paso De Los Libres | (((-57.079223 -29.712595,-57.079591 -<br>29.712822,-57.079105 -29.713425,-57.078715 -<br>29.713163,-57.078456 -29.713438,-57.077789 -<br>29.712887,-57.077967 -29.712688,-57.077587 -<br>29.712403,-57.077551 -29.712315,-57.077561 -<br>29.71221,-57.077267 -29.711961,-57.077692 -<br>29.711365,-57.077551 -29.711273,-57.077712 -<br>29.711039,-57.07903 -29.711873,-57.078638 -<br>29.712363,-57.078933 -29.712555,-57.079173 -<br>29.712238,-57.079383 -29.71237,-57.079223 -<br>29.712595)))  |
| 3629 | La Tablada   | Corrientes | Esquina            | Esquina            | (((-59.518116 -30.019805,-59.516984 -<br>30.021472,-59.516434 -30.021188,-59.516479 -<br>30.021119,-59.516403 -30.021028,-59.51605 -<br>30.020961,-59.515975 -30.020906,-59.515436 -<br>30.021718,-59.515023 -30.021488,-59.514964 -<br>30.021093,-59.515278 -30.020505,-59.515352 -<br>30.019904,-59.515073 -30.019477,-59.515943 -<br>30.018648,-59.515603 -30.018465,-59.515834 -<br>30.018227,-59.516231 -30.01845,-59.516934 -<br>30.017363,-59.517224 -30.017465,-59.516768 -<br>30.018497,-59.516451 -30.018882,-59.517116 -<br>30.019309,-59.518116 -30.019805)))   |
| 3630 | Yagua Rincón | Corrientes | Curuzú Cuatía      | Curuzú Cuatía      | (((-58.067639 -29.776709,-58.065139 -<br>29.776855,-58.06519 -29.778458,-58.067757 -<br>29.778416,-58.067639 -29.776709)))  |
| 3631 | El Recodo    | Corrientes | Mercedes           | Mercedes           | (((-58.069616 -29.172263,-58.069902 -<br>29.17303,-58.068469 -29.173606,-58.068815 -<br>29.174299,-58.069082 -29.174149,-58.070211 -<br>29.173792,-58.070877 -29.176277,-58.069387 -<br>29.176481,-58.068587 -29.175184,-58.068361 -<br>29.174869,-58.0679 -29.174375,-58.06764 -<br>29.174199,-58.067537 -29.174084,-58.067435 -   |



\* *[Firma]*





Congreso de la Nación

13-PE-22

OD 304

521

|      |                       |            |             |                        |  |
|------|-----------------------|------------|-------------|------------------------|--|
|      |                       |            |             |                        | 29.173773,-58.067365 -29.173165,-58.069616 -29.172263)))   |
| 3632 | Diecisiete de Octubre | Entre Ríos | Guauguay    | Guauguay               | ((( -59.32356 -33.159762,-59.328935 -33.160422,-59.328887 -33.160908,-59.327466 -33.160716,-59.327251 -33.162129,-59.324032 -33.161613,-59.322529 -33.161768,-59.322544 -33.161183,-59.322217 -33.161177,-59.322272 -33.160584,-59.322404 -33.159583,-59.322867 -33.159669,-59.32297 -33.159132,-59.3232 -33.159157,-59.323304 -33.158453,-59.324817 -33.158639,-59.324652 -33.159544,-59.323616 -33.159417,-59.32356 -33.159762)))  |
| 3633 | La Higuera            | Entre Ríos | Uruguay     | Concepción Del Uruguay | ((( -58.244493 -32.469442,-58.24489 -32.469507,-58.24514 -32.468459,-58.245172 -32.467829,-58.245026 -32.467805,-58.244634 -32.468568,-58.244582 -32.468879,-58.244493 -32.469442)))   |
| 3634 | Dunat                 | Entre Ríos | Guauguay    | Guauguay               | ((( -59.295257 -33.131651,-59.295025 -33.131737,-59.294748 -33.131664,-59.294242 -33.13186,-59.293479 -33.131983,-59.293009 -33.132072,-59.292875 -33.132072,-59.292688 -33.131897,-59.292601 -33.130608,-59.292558 -33.129597,-59.292347 -33.127458,-59.293094 -33.127392,-59.293216 -33.12812,-59.293515 -33.12808,-59.293694 -33.12864,-59.294615 -33.128413,-59.294905 -33.129081,-59.300599 -33.127353,-59.301353 -33.129799,-59.300043 -33.130165,-59.298432 -33.130686,-59.295257 -33.131651))) |
| 3636 | La Tablada            | Entre Ríos | Uruguay     | Concepción Del Uruguay | ((( -58.267654 -32.459978,-58.267065 -32.459902,-58.266792 -32.4614,-58.267381 -32.461489,-58.267193 -32.462506,-58.269726 -32.462839,-58.269962 -32.461724,-58.270362 -32.45995,-58.270413 -32.459942,-58.270671 -32.458847,-58.269076 -32.458544,-58.269198 -32.458139,-58.268794 -32.458074,-58.268482 -32.45809,-58.267838 -32.458053,-58.267616 -32.459304,-58.267743 -32.459324,-58.267654 -32.459978)))   |
| 3637 | Evita                 | Entre Ríos | Guauguay    | Guauguay               | ((( -59.301026 -33.138794,-59.298638 -33.13855,-59.298344 -33.139996,-59.300693 -33.140263,-59.301026 -33.138794)))  |
| 3638 | Tablita 2             | Entre Ríos | Guauguaychú | Guauguaychú            | ((( -58.506065 -33.000664,-58.50603 -33.001851,-58.504162 -33.001805,-58.504234 -33.001995,-58.503375 -33.002001,-58.50337 -33.002121,-58.502876 -33.00211,-58.502837 -33.00127,-58.503827 -33.001022,-58.505286 -33.000752,-58.505709 -33.000689,-58.506065 -33.000664)))   |
| 3639 | Barrio La Asfáltica   | Entre Ríos | Uruguay     | Concepción Del Uruguay | ((( -58.269725 -32.464928,-58.269625 -32.463637,-58.269153 -32.463641,-58.269213 -32.464745,-58.269725 -32.464928)))   |
| 3640 | Lapalma y             | Entre Ríos | Guauguaychú | Guauguaychú            | ((( -58.509693 -32.994746,-58.509444 -   |



Handwritten signatures and initials.



Congreso de la Nación

13-PE-22  
OD 304  
522

|      |                  |            |               |                        |  |
|------|------------------|------------|---------------|------------------------|--|
|      | Primero de Mayo  |            |               |                        | 32.99473,-58.509431 -32.994667,-58.50947 -32.994308,-58.509383 -32.994243,-58.508982 -32.994218,-58.508943 -32.994928,-58.509681 -32.994964,-58.509693 -32.994746)))   |
| 3641 | Villa Industrial | Entre Ríos | Uruguay       | Concepción Del Uruguay | ((( -58.266591 -32.477434,-58.266739 -32.47664,-58.266183 -32.476643,-58.265695 -32.476665,-58.265682 -32.476882,-58.26607 -32.476892,-58.266067 -32.476995,-58.266138 -32.477014,-58.266079 -32.477334,-58.266341 -32.477383,-58.266591 -32.477434)))   |
| 3643 | La Curva         | Entre Ríos | Uruguay       | Concepción Del Uruguay | ((( -58.2717 -32.474918,-58.270907 -32.474986,-58.270678 -32.475034,-58.27037 -32.475158,-58.270233 -32.475186,-58.270249 -32.475358,-58.271727 -32.475216,-58.2717 -32.474918)))  |
| 3644 | Sin Nombre       | Entre Ríos | Guaaleguaychú | Guaaleguaychú          | ((( -58.515813 -32.992063,-58.51583 -32.991895,-58.514644 -32.991868,-58.514538 -32.993346,-58.515785 -32.993414,-58.515776 -32.993019,-58.516793 -32.993015,-58.516776 -32.992073,-58.515813 -32.992063)))  |
| 3645 | Calle Las Tropas | Entre Ríos | Guaaleguaychú | Guaaleguaychú          | ((( -58.551678 -33.037664,-58.551732 -33.03709,-58.550777 -33.036864,-58.550303 -33.036768,-58.549637 -33.036745,-58.549657 -33.035971,-58.548313 -33.035921,-58.548295 -33.036369,-58.548234 -33.03754,-58.551678 -33.037664)))   |
| 3646 | San Cayetano     | Entre Ríos | Uruguay       | Concepción Del Uruguay | ((( -58.258137 -32.470656,-58.258343 -32.469646,-58.258264 -32.469612,-58.257088 -32.469979,-58.256931 -32.47074,-58.258137 -32.470656)))  |
| 3647 | Cantera 25       | Entre Ríos | Uruguay       | Concepción Del Uruguay | ((( -58.233084 -32.474837,-58.232294 -32.474685,-58.230761 -32.474442,-58.230598 -32.47512,-58.230568 -32.475228,-58.230522 -32.475223,-58.230378 -32.475926,-58.232769 -32.476314,-58.233141 -32.474879,-58.233084 -32.474837)))  |
| 3648 | Tropas           | Entre Ríos | Guaaleguaychú | Guaaleguaychú          | ((( -58.521051 -33.03084,-58.523183 -33.031797,-58.52365 -33.031977,-58.523727 -33.031268,-58.523294 -33.031138,-58.5232 -33.031111,-58.523263 -33.030623,-58.523227 -33.030586,-58.52287 -33.030464,-58.522757 -33.030394,-58.522278 -33.03021,-58.522281 -33.0301,-58.52225 -33.030042,-58.521569 -33.029868,-58.521051 -33.03084))) |
| 3649 | Lanús            | Entre Ríos | Uruguay       | Concepción Del Uruguay | ((( -58.223609 -32.477147,-58.223805 -32.476497,-58.22388 -32.476308,-58.223336 -32.476243,-58.223358 -32.476464,-58.223227 -32.477069,-58.223609 -32.477147)))  |
| 3650 | Don Gerónimo     | Entre Ríos | Nogoyá        | Nogoyá                 | ((( -59.785793 -32.415711,-59.78733 -32.417088,-59.787495 -32.416974,-59.785921 -32.415585,-59.785793 -32.415711)),((-59.783475 -32.415812,-59.783347 -32.415955,-59.784168 -  |



*[Firmas manuscritas]*



Congreso de la Nación

13-PE-22

OD 304

523

|      |                  |            |          |                  |  |
|------|------------------|------------|----------|------------------|--|
|      |                  |            |          |                  | 32.416661,-59.783736 -32.417108,-59.784327 -<br>32.417569,-59.784715 -32.417216,-59.784331 -<br>32.416892,-59.784531 -32.416697,-59.783475 -<br>32.415812)))   |
| 3651 | Barrio El Quinto | Entre Ríos | Victoria | Victoria         | ((( -60.152713 -32.639291,-60.15387 -<br>32.638265,-60.152547 -32.637431,-60.152347 -<br>32.639042,-60.152713 -32.639291)),(-60.15609<br>-32.63816,-60.155254 -32.639173,-60.1547 -<br>32.639584,-60.154921 -32.639804,-60.154256 -<br>32.640378,-60.153923 -32.640109,-60.153526 -<br>32.640479,-60.153444 -32.641186,-60.152837 -<br>32.64175,-60.152404 -32.642155,-60.151331 -<br>32.641444,-60.151181 -32.64163,-60.151539 -<br>32.641908,-60.151551 -32.64206,-60.151834 -<br>32.642283,-60.151909 -32.64253,-60.152534 -<br>32.643031,-60.152785 -32.642743,-60.153178 -<br>32.643202,-60.153575 -32.642805,-60.153464 -<br>32.642674,-60.154237 -32.642046,-60.154008 -<br>32.641832,-60.154551 -32.641366,-60.154831 -<br>32.641599,-60.155243 -32.641232,-60.155498 -<br>32.640994,-60.155876 -32.640722,-60.156082 -<br>32.640441,-60.1564 -32.639953,-60.156438 -<br>32.639892,-60.156948 -32.639165,-60.156638 -<br>32.639003,-60.157902 -32.637216,-60.159158 -<br>32.6358,-60.160157 -32.634347,-60.160521 -<br>32.634518,-60.161126 -32.633679,-60.161639 -<br>32.633893,-60.161987 -32.633469,-60.161177 -<br>32.632898,-60.160736 -32.633462,-60.160557 -<br>32.633693,-60.160142 -32.633418,-60.160147 -<br>32.633335,-60.159892 -32.633185,-60.158868 -<br>32.633973,-60.158772 -32.634102,-60.159355 -<br>32.634463,-60.158646 -32.635536,-60.158117 -<br>32.636064,-60.157889 -32.636285,-60.157424 -<br>32.63673,-60.157229 -32.636927,-60.156737 -<br>32.636692,-60.156465 -32.637135,-60.156268 -<br>32.637229,-60.156103 -32.637485,-60.156426 -<br>32.637679,-60.15609 -32.63816))) |
| 3652 | Los Bretes       | Entre Ríos | Diamante | Diamante         | ((( -60.652419 -32.08619,-60.652354 -<br>32.085788,-60.651431 -32.085835,-60.651224 -<br>32.085927,-60.651029 -32.086493,-60.651303 -<br>32.086571,-60.651121 -32.087117,-60.650775 -<br>32.087629,-60.650807 -32.088168,-60.65214 -<br>32.088211,-60.652378 -32.087719,-60.65245 -<br>32.087422,-60.652309 -32.087223,-60.652385 -<br>32.086928,-60.652419 -32.08619)))   |
| 3653 | Las Ranas        | Entre Ríos | Nogoyá   | Nogoyá           | ((( -59.780274 -32.399588,-59.77986 -<br>32.397518,-59.779434 -32.397587,-59.779625 -<br>32.398641,-59.779511 -32.398668,-59.77956 -<br>32.398947,-59.778967 -32.399053,-59.77909 -<br>32.399682,-59.779374 -32.399647,-59.779696 -<br>32.401155,-59.780263 -32.401042,-59.780323 -<br>32.401325,-59.780027 -32.401389,-59.780067 -<br>32.401577,-59.780668 -32.401468,-59.78064 -<br>32.401322,-59.781044 -32.401239,-59.781029 -<br>32.401136,-59.781341 -32.401065,-59.781312 -<br>32.400857,-59.780602 -32.400983,-59.780561 -<br>32.400959,-59.780274 -32.399588)))   |
| 3654 | El Pueblito      | Entre Ríos | Tala     | Rosario Del Tala | ((( -59.144813 -32.289909,-59.144692 -<br>32.288585,-59.144082 -32.288633,-59.144118 -<br>32.289083,-59.142935 -32.289186,-59.142955 -<br>32.289469,-59.142508 -32.289513,-59.142565 -   |



*[Firma manuscrita]*



Congreso de la Nación

13-PE-22  
OD 304  
524

|      |                |            |            |                        |  |
|------|----------------|------------|------------|------------------------|--|
|      |                |            |            |                        | 32.290467,-59.143043 -32.290441,-59.143055 -<br>32.290619,-59.143538 -32.290595,-59.143529 -<br>32.290315,-59.143957 -32.290279,-59.143947 -<br>32.289963,-59.144813 -32.289909)),((-59.146571<br>-32.286918,-59.147293 -32.291603,-59.14767 -<br>32.291535,-59.14783 -32.291945,-59.148204 -<br>32.292069,-59.14857 -32.291916,-59.148355 -<br>32.291575,-59.149144 -32.291156,-59.149311 -<br>32.290895,-59.149135 -32.290685,-59.149539 -<br>32.290276,-59.149748 -32.289946,-59.150027 -<br>32.289376,-59.150324 -32.289341,-59.150356 -<br>32.289605,-59.151906 -32.289446,-59.151918 -<br>32.289521,-59.152331 -32.28947,-59.152292 -<br>32.289131,-59.154512 -32.288855,-59.154121 -<br>32.286162,-59.146571 -32.286918)))  |
| 3655 | San Martín     | Entre Ríos | Diamante   | Diamante               | ((( -60.646736 -32.075563,-60.648371 -<br>32.075285,-60.648524 -32.076029,-60.648553 -<br>32.076181,-60.648774 -32.076141,-60.648732 -<br>32.075899,-60.649052 -32.075663,-60.649046 -<br>32.075394,-60.649397 -32.075123,-60.64933 -<br>32.074683,-60.649094 -32.074446,-60.648782 -<br>32.074277,-60.648389 -32.074406,-60.647663 -<br>32.074081,-60.647425 -32.073855,-60.646951 -<br>32.073781,-60.646477 -32.073791,-60.646282 -<br>32.073839,-60.646457 -32.074538,-60.646441 -<br>32.074547,-60.646736 -32.075563)))  |
| 3656 | Los Bretes     | Entre Ríos | Tala       | Rosario Del Tala       | ((( -59.143126 -32.293813,-59.143153 -<br>32.294094,-59.143605 -32.294043,-59.143551 -<br>32.293331,-59.144172 -32.293256,-59.144163 -<br>32.292887,-59.143429 -32.292985,-59.143351 -<br>32.292029,-59.141739 -32.292183,-59.141903 -<br>32.293928,-59.143126 -32.293813)))   |
| 3657 | Chaco          | Entre Ríos | Federación | Chajari                | ((( -57.96556 -30.74788,-57.965682 -30.747788,-<br>57.965234 -30.747421,-57.965083 -30.747313,-<br>57.964952 -30.74733,-57.964929 -30.746824,-<br>57.964949 -30.747331,-57.964902 -30.747444,-<br>57.96556 -30.74788)),((-57.964929 -30.746824,-<br>57.964921 -30.746372,-57.964928 -30.746372,-<br>57.964929 -30.746824)),((-57.964931 -<br>30.746373,-57.965099 -30.74619,-57.964891 -<br>30.74601,-57.964714 -30.746191,-57.964931 -<br>30.746373)))  |
| 3658 | Villa Loma Sur | Entre Ríos | Uruguay    | Concepción Del Uruguay | ((( -58.27834 -32.48988,-58.278346 -32.489983,-<br>58.278439 -32.490896,-58.278457 -32.490962,-<br>58.278535 -32.491534,-58.279129 -32.491508,-<br>58.27907 -32.490905,-58.278867 -32.490919,-<br>58.278762 -32.489858,-58.27834 -32.48988)),((-<br>58.278338 -32.489876,-58.278281 -32.489628,-<br>58.27828 -32.489628,-58.278334 -32.489875,-<br>58.278338 -32.489876)),((-58.274543 -<br>32.491934,-58.276889 -32.492009,-58.276945 -<br>32.489595,-58.27828 -32.489628,-58.278278 -<br>32.489618,-58.274514 -32.489496,-58.274444 -<br>32.48877,-58.273235 -32.488747,-58.273253 -<br>32.490015,-58.276356 -32.490079,-58.276333 -<br>32.490197,-58.276362 -32.490209,-58.27638 -<br>32.490909,-58.27475 -32.490867,-58.274667 -<br>32.490898,-58.274543 -32.491934))) |
| 3659 | Salto          | Entre Ríos | Federación | Chajari                | ((( -57.973299 -30.751799,-57.973042 -   |



*[Firma manuscrita]*



Congreso de la Nación

13-PE-22  
OD 304  
525

|      |                      |            |            |                        |   |
|------|----------------------|------------|------------|------------------------|---|
|      |                      |            |            |                        | 30.752023,-57.973582 -30.75247,-57.973759 -<br>30.752328,-57.973633 -30.752153,-57.973556 -<br>30.752025,-57.973299 -30.751799)))   |
| 3660 | El Basural Viejo     | Entre Ríos | Uruguay    | Concepción Del Uruguay | (((-58.272958 -32.501395,-58.273049 -<br>32.501749,-58.274242 -32.501473,-58.274408 -<br>32.502053,-58.275533 -32.501825,-58.275391 -<br>32.500913,-58.275237 -32.500867,-58.272958 -<br>32.501395)))   |
| 3661 | Cristo Obrero        | Entre Ríos | Federación | Federación             | (((-57.894936 -31.004432,-57.893969 -<br>31.003979,-57.894421 -31.003221,-57.893447 -<br>31.002742,-57.892965 -31.003542,-57.891438 -<br>31.002835,-57.891011 -31.003739,-57.891439 -<br>31.003932,-57.89092 -31.004777,-57.891916 -<br>31.005218,-57.891356 -31.006041,-57.892049 -<br>31.006341,-57.892535 -31.005543,-57.892924 -<br>31.005738,-57.893467 -31.004843,-57.89439 -<br>31.00531,-57.894936 -31.004432)),((-57.897145<br>-31.003348,-57.896983 -31.00365,-57.897707 -<br>31.003996,-57.897902 -31.003698,-57.897145 -<br>31.003348)),((-57.901901 -31.001305,-57.903175<br>-30.999265,-57.902248 -30.998845,-57.902178 -<br>30.998938,-57.902577 -30.999102,-57.902444 -<br>30.999333,-57.900955 -30.998683,-57.900669 -<br>30.999154,-57.899975 -30.998856,-57.899722 -<br>30.999298,-57.900385 -30.999586,-57.899898 -<br>31.000401,-57.901834 -31.001335,-57.901339 -<br>31.002081,-57.89996 -31.001477,-57.899413 -<br>31.002355,-57.899796 -31.002522,-57.898718 -<br>31.004139,-57.899812 -31.004648,-57.901366 -<br>31.00218,-57.902303 -31.002631,-57.902493 -<br>31.002316,-57.901701 -31.00196,-57.902057 -<br>31.00138,-57.901901 -31.001305)),((-57.895937<br>-31.006015,-57.895354 -31.005732,-57.895155 -<br>31.006048,-57.895757 -31.006308,-57.895937 -<br>31.006015)),((-57.896157 -31.004792,-57.895877<br>-31.004663,-57.895744 -31.004886,-57.895998 -<br>31.005002,-57.896157 -31.004792))) |
| 3662 | Concepción           | Entre Ríos | Uruguay    | Concepción Del Uruguay | (((-58.23774 -32.49213,-58.238164 -32.491698,-<br>58.238236 -32.491518,-58.236941 -32.491269,-<br>58.236792 -32.491939,-58.235952 -32.491821,-<br>58.235732 -32.49301,-58.234877 -32.492917,-<br>58.234707 -32.493717,-58.23466 -32.494075,-<br>58.234982 -32.494003,-58.235316 -32.493899,-<br>58.235689 -32.493705,-58.236005 -32.49347,-<br>58.235929 -32.493297,-58.236636 -32.49279,-<br>58.237434 -32.492115,-58.23774 -32.49213)))   |
| 3663 | Camino Al Cementerio | Entre Ríos | Federación | Federación             | (((-57.891301 -31.008157,-57.88913 -<br>31.011495,-57.890848 -31.012195,-57.891364 -<br>31.011448,-57.890783 -31.011025,-57.892315 -<br>31.008641,-57.891301 -31.008157)),((-57.889014<br>-31.008019,-57.888878 -31.007913,-57.887237 -<br>31.007781,-57.886617 -31.008779,-57.886991 -<br>31.008929,-57.887316 -31.008415,-57.888443 -<br>31.008945,-57.889014 -31.008019)))   |
| 3664 | Puerto Viejo         | Entre Ríos | Uruguay    | Concepción Del Uruguay | (((-58.234605 -32.494003,-58.234678 -<br>32.493652,-58.23381 -32.493537,-58.233756 -<br>32.493996,-58.232874 -32.49394,-58.232655 -<br>32.494872,-58.232533 -32.49568,-58.232422 -<br>32.496531,-58.232804 -32.496583,-58.232932 -  |



*[Firmas manuscritas]*



Congreso de la Nación

13-PE-22  
OD 304  
526

|      |                        |            |            |                           |   |
|------|------------------------|------------|------------|---------------------------|---|
|      |                        |            |            |                           | 32.496382,-58.23312 -32.495704,-58.233223 -<br>32.494897,-58.233393 -32.494528,-58.233717 -<br>32.494252,-58.234017 -32.49415,-58.234605 -<br>32.494003)))  |
| 3665 | La Mandarina           | Entre Ríos | Uruguay    | Concepción<br>Del Uruguay | (((-58.263721 -32.491675,-58.267614 -<br>32.491792,-58.267677 -32.491001,-58.267695 -<br>32.490112,-58.267218 -32.490112,-58.267202 -<br>32.490921,-58.2661 -32.490893,-58.266187 -<br>32.489271,-58.264944 -32.489251,-58.264905 -<br>32.48957,-58.264495 -32.489976,-58.264389 -<br>32.490042,-58.263843 -32.490025,-58.263721 -<br>32.491675)))  |
| 3666 | El Minuan              | Entre Ríos | Guaaleguay | Guaaleguay                | (((-59.33656 -33.165912,-59.331335 -<br>33.165876,-59.331187 -33.165819,-59.330928 -<br>33.166203,-59.330993 -33.1667,-59.331166 -<br>33.166773,-59.333031 -33.166826,-59.334935 -<br>33.166847,-59.33717 -33.166902,-59.337166 -<br>33.166632,-59.336896 -33.16586,-59.335926 -<br>33.163843,-59.335785 -33.163895,-59.33585 -<br>33.164084,-59.336519 -33.165465,-59.336391 -<br>33.165486,-59.33656 -33.165912)))  |
| 3667 | Santa Rita             | Entre Ríos | Guaaleguay | Guaaleguay                | (((-59.340456 -33.164305,-59.339462 -<br>33.164536,-59.339694 -33.165131,-59.340723 -<br>33.164854,-59.340456 -33.164305)))   |
| 3668 | Barrio El<br>Brillante | Entre Ríos | Colón      | San José                  | (((-58.211956 -32.172004,-58.21128 -<br>32.173516,-58.210974 -32.173413,-58.21085 -<br>32.173661,-58.21414 -32.174689,-58.214317 -<br>32.174276,-58.215457 -32.174645,-58.215645 -<br>32.174219,-58.213897 -32.173642,-58.214322 -<br>32.172684,-58.212572 -32.172167,-58.211956 -<br>32.172004)))  |
| 3669 | Puerto Nuevo           | Entre Ríos | Diamante   | Diamante                  | (((-60.645002 -32.060222,-60.64515 -<br>32.060049,-60.644642 -32.059144,-60.644245 -<br>32.058547,-60.643725 -32.05779,-60.643166 -<br>32.057335,-60.643333 -32.057027,-60.642928 -<br>32.056658,-60.642259 -32.056147,-60.641723 -<br>32.055761,-60.641224 -32.055208,-60.640505 -<br>32.054437,-60.639911 -32.053677,-60.639402 -<br>32.053319,-60.638613 -32.05281,-60.638183 -<br>32.052563,-60.636901 -32.052284,-60.635445 -<br>32.051917,-60.63493 -32.051757,-60.634896 -<br>32.052048,-60.635959 -32.052837,-60.636819 -<br>32.053483,-60.637672 -32.054029,-60.638126 -<br>32.053982,-60.639022 -32.054414,-60.640098 -<br>32.055047,-60.640978 -32.055564,-60.641111 -<br>32.056106,-60.642091 -32.057004,-60.643181 -<br>32.057883,-60.643853 -32.058838,-60.643741 -<br>32.059589,-60.643836 -32.060313,-60.645002 -<br>32.060222))) |
| 3670 | Barrio Urquiza         | Entre Ríos | Diamante   | Diamante                  | (((-60.648676 -32.067511,-60.648724 -<br>32.067672,-60.649637 -32.067589,-60.650708 -<br>32.067485,-60.650785 -32.06732,-60.650453 -<br>32.066643,-60.650105 -32.066428,-60.649849 -<br>32.066092,-60.649371 -32.066161,-60.649257 -<br>32.065636,-60.648925 -32.065396,-60.648613 -<br>32.065206,-60.648481 -32.06493,-60.648357 -<br>32.064562,-60.648014 -32.064324,-60.647812 -   |



*[Firmas manuscritas]*



Congreso de la Nación

13-PE-22  
OD 304  
527

|      |                      |            |            |                        |   |
|------|----------------------|------------|------------|------------------------|---|
|      |                      |            |            |                        | 32.064075,-60.647511 -32.063767,-60.64722 -<br>32.063467,-60.646963 -32.063337,-60.646596 -<br>32.063065,-60.647335 -32.065782,-60.648213 -<br>32.065661,-60.648676 -32.067511)))   |
| 3671 | Puerto Viejo         | Entre Ríos | Diamante   | Diamante               | (((-60.650744 -32.070256,-60.650807 -<br>32.070183,-60.650912 -32.070106,-60.651158 -<br>32.070017,-60.651568 -32.069823,-60.651798 -<br>32.069667,-60.651893 -32.069625,-60.651969 -<br>32.069669,-60.651995 -32.069775,-60.65197 -<br>32.07005,-60.651664 -32.070312,-60.651383 -<br>32.070729,-60.651561 -32.071299,-60.652062 -<br>32.071852,-60.652209 -32.072132,-60.652439 -<br>32.072029,-60.652714 -32.072589,-60.652965 -<br>32.073146,-60.653034 -32.073664,-60.652999 -<br>32.073789,-60.652329 -32.073737,-60.651776 -<br>32.073637,-60.651484 -32.073259,-60.651536 -<br>32.072711,-60.651588 -32.072401,-60.651512 -<br>32.072315,-60.65143 -32.072445,-60.651042 -<br>32.073223,-60.650818 -32.073521,-60.650422 -<br>32.074046,-60.650204 -32.073963,-60.650167 -<br>32.073583,-60.648989 -32.07373,-60.648948 -<br>32.073298,-60.649138 -32.073272,-60.648961 -<br>32.072446,-60.648832 -32.072467,-60.648468 -<br>32.070895,-60.649185 -32.070778,-60.650633 -<br>32.0703,-60.650744 -32.070256))) |
| 3672 | Paso del Rey         | Entre Ríos | Diamante   | Diamante               | (((-60.653507 -32.081071,-60.653234 -<br>32.081472,-60.653315 -32.082011,-60.652885 -<br>32.082953,-60.652936 -32.082966,-60.652757 -<br>32.083914,-60.652481 -32.083951,-60.652549 -<br>32.084224,-60.652513 -32.084352,-60.652364 -<br>32.084729,-60.652826 -32.084861,-60.652714 -<br>32.085157,-60.652502 -32.085446,-60.652372 -<br>32.085625,-60.652256 -32.085551,-60.65199 -<br>32.085574,-60.651793 -32.085502,-60.651744 -<br>32.085345,-60.651552 -32.085298,-60.651496 -<br>32.085092,-60.651863 -32.084409,-60.65182 -<br>32.083658,-60.65194 -32.083552,-60.651923 -<br>32.082938,-60.652076 -32.0827,-60.652038 -<br>32.082127,-60.652077 -32.0815,-60.652259 -<br>32.081429,-60.652492 -32.080692,-60.652785 -<br>32.080539,-60.653195 -32.080488,-60.653603 -<br>32.080721,-60.653507 -32.081071)))  |
| 3673 | Cristo de Los Olivos | Entre Ríos | Uruguay    | Concepción Del Uruguay | (((-58.267974 -32.497582,-58.267964 -<br>32.497709,-58.270918 -32.497859,-58.270933 -<br>32.497669,-58.267974 -32.497582)))   |
| 3674 | Villa Itapé          | Entre Ríos | Uruguay    | Concepción Del Uruguay | (((-58.263135 -32.495343,-58.263343 -<br>32.494385,-58.263567 -32.494389,-58.263641 -<br>32.493466,-58.263001 -32.493439,-58.262953 -<br>32.494162,-58.262723 -32.494147,-58.262721 -<br>32.495329,-58.262775 -32.495914,-58.263023 -<br>32.495927,-58.263135 -32.495343)))   |
| 3675 | San Roque            | Entre Ríos | Guaaleguay | Guaaleguay             | (((-59.332704 -33.155467,-59.330395 -<br>33.153969,-59.330453 -33.153771,-59.330255 -<br>33.15254,-59.329801 -33.152657,-59.329495 -<br>33.151062,-59.329127 -33.151173,-59.329388 -<br>33.152761,-59.328509 -33.153029,-59.327917 -<br>33.152944,-59.327928 -33.153113,-59.328611 -<br>33.153332,-59.329786 -33.153819,-59.32994 -<br>33.153831,-59.330181 -33.154262,-59.329924 -   |



*[Firmas manuscritas]*



Congreso de la Nación

13-PE-22  
OD 304  
528

|      |                       |            |           |                        |   |
|------|-----------------------|------------|-----------|------------------------|---|
|      |                       |            |           |                        | 33.155194,-59.329805 -33.155636,-59.332704 -33.155467)))  |
| 3676 | Frigorífico Beccar    | Entre Ríos | Uruguay   | Concepción Del Uruguay | ((( -58.261398 -32.497674,-58.259283 -32.497627,-58.259192 -32.498631,-58.259813 -32.498681,-58.259911 -32.498104,-58.260455 -32.49816,-58.260341 -32.499008,-58.260666 -32.499017,-58.260816 -32.498824,-58.261301 -32.498162,-58.261398 -32.497674)))   |
| 3677 | 30 Casillas           | Entre Ríos | Gualeguay | Gualeguay              | ((( -59.325299 -33.152921,-59.324443 -33.152811,-59.324358 -33.153487,-59.325183 -33.153552,-59.325299 -33.152921)))  |
| 3678 | Circuito Mena         | Entre Ríos | Uruguay   | Concepción Del Uruguay | ((( -58.241708 -32.463635,-58.24147 -32.463632,-58.24115 -32.463628,-58.239607 -32.463808,-58.23943 -32.463947,-58.239315 -32.46381,-58.239187 -32.463691,-58.239077 -32.46365,-58.238968 -32.463657,-58.238842 -32.463754,-58.238751 -32.463889,-58.238526 -32.464969,-58.239205 -32.464989,-58.239281 -32.464959,-58.239302 -32.464911,-58.239288 -32.464753,-58.240877 -32.465215,-58.24206 -32.465488,-58.242137 -32.465287,-58.242519 -32.465398,-58.243368 -32.463608,-58.243983 -32.463779,-58.244016 -32.463718,-58.244021 -32.463648,-58.244053 -32.463391,-58.244165 -32.463057,-58.244162 -32.46281,-58.244197 -32.462599,-58.244639 -32.461266,-58.244905 -32.460789,-58.2451 -32.460302,-58.245225 -32.459907,-58.244747 -32.459854,-58.244295 -32.460247,-58.243813 -32.46095,-58.243535 -32.461589,-58.243211 -32.462474,-58.242866 -32.46338,-58.241708 -32.463635))) |
| 3679 | Barrio ACA            | Formosa    | Pilcomayo | Clorinda               | ((( -57.733051 -25.32131,-57.732437 -25.319375,-57.732406 -25.31917,-57.732304 -25.319133,-57.731684 -25.31839,-57.731487 -25.318249,-57.730729 -25.317952,-57.729264 -25.317671,-57.728495 -25.317845,-57.72839 -25.317847,-57.727114 -25.318206,-57.727788 -25.32198,-57.729613 -25.321757,-57.733051 -25.32131)))  |
| 3680 | San José              | Formosa    | Pilcomayo | Clorinda               | ((( -57.716297 -25.301984,-57.715862 -25.301271,-57.715725 -25.300408,-57.712974 -25.30059,-57.713202 -25.302515,-57.715806 -25.302346,-57.716167 -25.302207,-57.716297 -25.301984)))   |
| 3681 | Veinticinco de Mayo I | Formosa    | Pilcomayo | Clorinda               | ((( -57.712975 -25.300686,-57.704898 -25.301184,-57.703803 -25.301583,-57.702517 -25.303285,-57.7013 -25.304016,-57.699684 -25.304349,-57.699341 -25.306224,-57.698411 -25.30745,-57.69802 -25.308844,-57.69802 -25.309164,-57.698285 -25.30971,-57.698816 -25.310343,-57.699886 -25.312607,-57.701673 -25.312462,-57.702321 -25.313335,-57.702004 -25.314205,-57.700635 -25.314856,-57.700073 -25.315691,-57.699659 -25.316581,-57.699671 -25.3171,-57.699804 -25.317491,-57.700559 -25.318683,-57.701794 -25.319768,-57.703089 -25.321143,-57.703158 -25.322241,-57.702503 -  |



x Jh  
A





Congreso de la Nación

13-PE-22

OD 304

529

|      |                         |         |           |          |  |
|------|-------------------------|---------|-----------|----------|--|
|      |                         |         |           |          | 25.32264,-57.70174 -25.322867,-57.7019 -<br>25.32347,-57.702999 -25.32347,-57.704625 -<br>25.322987,-57.704578 -25.320887,-57.704243 -<br>25.320122,-57.700925 -25.318104,-57.700589 -<br>25.316952,-57.700542 -25.316078,-57.70128 -<br>25.314981,-57.703064 -25.314844,-57.703376 -<br>25.314173,-57.703407 -25.313267,-57.702658 -<br>25.312306,-57.70197 -25.311669,-57.700378 -<br>25.3103,-57.700034 -25.308371,-57.700751 -<br>25.305353,-57.702225 -25.304947,-57.703712 -<br>25.304678,-57.703718 -25.304496,-57.703984 -<br>25.304419,-57.703985 -25.303813,-57.705733 -<br>25.303364,-57.706039 -25.304208,-57.708864 -<br>25.304415,-57.70837 -25.307081,-57.709406 -<br>25.307136,-57.709769 -25.306002,-57.710931 -<br>25.305561,-57.71127 -25.30469,-57.712816 -<br>25.304503,-57.712754 -25.303587,-57.712032 -<br>25.303572,-57.711929 -25.302575,-57.713176 -<br>25.30246,-57.712975 -25.300686)))         |
| 3682 | Barrio<br>Guadalupe     | Formosa | Pilcomayo | Clorinda | (((-57.731367 -25.270631,-57.730685 -<br>25.271959,-57.730701 -25.271924,-57.730066 -<br>25.272695,-57.729549 -25.273307,-57.728816 -<br>25.273796,-57.729142 -25.274131,-57.729776 -<br>25.274804,-57.730107 -25.274952,-57.730349 -<br>25.275412,-57.730111 -25.276002,-57.729114 -<br>25.276216,-57.728389 -25.276043,-57.727747 -<br>25.27622,-57.727749 -25.2763,-57.725993 -<br>25.277105,-57.725573 -25.277502,-57.725633 -<br>25.278135,-57.726828 -25.278031,-57.726776 -<br>25.277268,-57.727085 -25.27719,-57.727328 -<br>25.27686,-57.732608 -25.276416,-57.732088 -<br>25.271359,-57.73182 -25.269479,-57.730819 -<br>25.269636,-57.731249 -25.269948,-57.731338 -<br>25.270065,-57.731367 -25.270631)))  |
| 3683 | Soldado José<br>Coronel | Formosa | Pilcomayo | Clorinda | (((-57.702916 -25.32363,-57.701658 -<br>25.324143,-57.699943 -25.324999,-57.700541 -<br>25.32627,-57.701762 -25.326232,-57.702041 -<br>25.326513,-57.703583 -25.32913,-57.703707 -<br>25.329464,-57.704089 -25.329674,-57.704604 -<br>25.328835,-57.705096 -25.328615,-57.70555 -<br>25.327894,-57.705617 -25.327383,-57.706337 -<br>25.326413,-57.706044 -25.325381,-57.705605 -<br>25.323835,-57.705455 -25.323396,-57.703075 -<br>25.324024,-57.702916 -25.32363)))   |
| 3684 | Porteño Norte           | Formosa | Pilcomayo | Clorinda | (((-57.738656 -25.261675,-57.73899 -<br>25.261617,-57.739155 -25.261483,-57.739266 -<br>25.261194,-57.739359 -25.260625,-57.739518 -<br>25.260375,-57.740098 -25.259861,-57.739755 -<br>25.259476,-57.738859 -25.260235,-57.739238 -<br>25.26056,-57.739008 -25.260786,-57.738895 -<br>25.260588,-57.738549 -25.260814,-57.738769 -<br>25.261203,-57.738555 -25.261231,-57.7381 -<br>25.261308,-57.738065 -25.261165,-57.737446 -<br>25.261263,-57.737463 -25.261467,-57.735869 -<br>25.261772,-57.735798 -25.261547,-57.734828 -<br>25.261622,-57.734472 -25.260952,-57.734481 -<br>25.260744,-57.735226 -25.260703,-57.735233 -<br>25.259849,-57.735726 -25.258851,-57.737261 -<br>25.257627,-57.738018 -25.25731,-57.73854 -<br>25.257091,-57.738739 -25.257073,-57.739575 -<br>25.256915,-57.739461 -25.256311,-57.740613 -<br>25.256197,-57.740868 -25.255839,-57.74104 -<br>25.255508,-57.740873 -25.25521,-57.74044 - |



*[Firmas manuscritas]*



Congreso de la Nación

13-PE-22

OD 304

530

|      |                     |         |           |          |  |
|------|---------------------|---------|-----------|----------|--|
|      |                     |         |           |          | 25.254849,-57.739598 -25.254134,-57.738002 -<br>25.254045,-57.734599 -25.252482,-57.734193 -<br>25.253385,-57.736506 -25.254571,-57.735132 -<br>25.256469,-57.735079 -25.257734,-57.73435 -<br>25.257812,-57.732924 -25.257266,-57.732284 -<br>25.25662,-57.732073 -25.255234,-57.731073 -<br>25.253691,-57.731788 -25.251778,-57.732561 -<br>25.251176,-57.733308 -25.252164,-57.733726 -<br>25.251915,-57.732919 -25.250898,-57.732127 -<br>25.249721,-57.730124 -25.248048,-57.729563 -<br>25.247402,-57.729061 -25.247383,-57.728828 -<br>25.247637,-57.727667 -25.249506,-57.727106 -<br>25.251537,-57.726919 -25.254021,-57.727819 -<br>25.254819,-57.72884 -25.255015,-57.729679 -<br>25.255998,-57.730171 -25.256954,-57.730358 -<br>25.257981,-57.730112 -25.25858,-57.729852 -<br>25.258744,-57.729549 -25.259021,-57.729427 -<br>25.259192,-57.729628 -25.259307,-57.729431 -<br>25.259525,-57.729419 -25.259771,-57.729784 -<br>25.259875,-57.730428 -25.259868,-57.73065 -<br>25.259917,-57.731039 -25.258923,-57.731225 -<br>25.2589,-57.731543 -25.25891,-57.731505 -<br>25.261962,-57.730273 -25.261967,-57.730233 -<br>25.262099,-57.729812 -25.26255,-57.72987 -<br>25.262594,-57.730219 -25.262555,-57.730251 -<br>25.262861,-57.729419 -25.262992,-57.728576 -<br>25.263904,-57.729475 -25.264508,-57.729129 -<br>25.264953,-57.729166 -25.265008,-57.730028 -<br>25.264513,-57.730175 -25.264585,-57.730313 -<br>25.26443,-57.730561 -25.264309,-57.730976 -<br>25.264184,-57.731153 -25.264184,-57.731178 -<br>25.263856,-57.731691 -25.26391,-57.731894 -<br>25.264376,-57.732761 -25.264098,-57.732535 -<br>25.26349,-57.732973 -25.262844,-57.733542 -<br>25.262265,-57.734649 -25.262033,-57.735264 -<br>25.262033,-57.735326 -25.262294,-57.735757 -<br>25.26227,-57.736156 -25.26217,-57.736118 -<br>25.262039,-57.736893 -25.261927,-57.736899 -<br>25.262091,-57.737194 -25.262044,-57.737172 -<br>25.261879,-57.738656 -25.261675)),((-57.728873<br>-25.265076,-57.728874 -25.265017,-57.727823 -<br>25.264752,-57.727543 -25.265098,-57.727538 -<br>25.265145,-57.728284 -25.265332,-57.728873 -<br>25.265076))) |
| 3685 | El Porteñito        | Formosa | Pilcomayo | Clorinda | (((-57.735918 -25.265531,-57.736079 -<br>25.266365,-57.737109 -25.26626,-57.737133 -<br>25.266594,-57.737517 -25.266624,-57.73895 -<br>25.265777,-57.738392 -25.265121,-57.737956 -<br>25.2649,-57.737975 -25.263967,-57.73771 -<br>25.263093,-57.737103 -25.262709,-57.736209 -<br>25.262454,-57.735535 -25.26249,-57.734063 -<br>25.262361,-57.733373 -25.262728,-57.732981 -<br>25.263596,-57.733221 -25.264666,-57.73462 -<br>25.264915,-57.735918 -25.265531)))   |
| 3686 | Veinticinco de Mayo | Formosa | Pilcomayo | Clorinda | (((-57.71171 -25.300764,-57.711552 -<br>25.299353,-57.709192 -25.299553,-57.709087 -<br>25.298497,-57.707432 -25.298615,-57.706719 -<br>25.297205,-57.706095 -25.295762,-57.70598 -<br>25.295435,-57.706405 -25.295361,-57.71113 -<br>25.29497,-57.711359 -25.296989,-57.711922 -<br>25.296953,-57.711922 -25.297029,-57.713923 -<br>25.29691,-57.713953 -25.297485,-57.714028 -<br>25.297757,-57.714091 -25.298139,-57.714046 -<br>25.298155,-57.714079 -25.298381,-57.71383 -<br>25.298416,-57.713655 -25.298553,-57.713938 -  |



*[Firmas manuscritas]*



Congreso de la Nación

13-PE-22  
OD 304  
531

|      |                   |         |           |          |   |
|------|-------------------|---------|-----------|----------|---|
|      |                   |         |           |          | 25.298979,-57.713781 -25.299077,-57.71366 -<br>25.298936,-57.713571 -25.298914,-57.713482 -<br>25.298947,-57.713425 -25.29904,-57.713401 -<br>25.299113,-57.713509 -25.299353,-57.713398 -<br>25.29943,-57.713389 -25.299719,-57.713259 -<br>25.299944,-57.713323 -25.300567,-57.712974 -<br>25.30059,-57.712985 -25.300685,-57.712975 -<br>25.300686,-57.711171 -25.300764)))  |
| 3687 | Barrio San Miguel | Formosa | Pilcomayo | Clorinda | ((( -57.742677 -25.294559,-57.737297 -<br>25.293037,-57.731151 -25.291429,-57.730652 -<br>25.291827,-57.730396 -25.293409,-57.733895 -<br>25.294372,-57.734014 -25.294165,-57.73437 -<br>25.294254,-57.734497 -25.293481,-57.742232 -<br>25.295652,-57.742677 -25.294559)))   |
| 3688 | San José Obrero   | Formosa | Pirané    | Pirané   | ((( -59.105663 -25.722993,-59.10272 -<br>25.719316,-59.10185 -25.719982,-59.101335 -<br>25.71944,-59.096435 -25.722806,-59.097689 -<br>25.724105,-59.095842 -25.725449,-59.097608 -<br>25.72842,-59.105663 -25.722993)))  |
| 3689 | Lagunita          | Formosa | Pirané    | Pirané   | ((( -59.109268 -25.727033,-59.109047 -<br>25.727251,-59.110482 -25.728978,-59.111553 -<br>25.728254,-59.11224 -25.729175,-59.113279 -<br>25.728476,-59.112076 -25.727064,-59.113987 -<br>25.725821,-59.114411 -25.726313,-59.115327 -<br>25.725655,-59.116078 -25.726572,-59.117157 -<br>25.725857,-59.11721 -25.725846,-59.117503 -<br>25.725549,-59.117374 -25.725181,-59.117696 -<br>25.724495,-59.11737 -25.724276,-59.118144 -<br>25.723542,-59.118197 -25.723332,-59.116886 -<br>25.722174,-59.117792 -25.720949,-59.117759 -<br>25.720868,-59.115498 -25.718983,-59.115384 -<br>25.718955,-59.115274 -25.718967,-59.113491 -<br>25.72019,-59.114236 -25.721297,-59.114939 -<br>25.721234,-59.115208 -25.721598,-59.115041 -<br>25.722507,-59.114477 -25.723614,-59.113172 -<br>25.72485,-59.112826 -25.724953,-59.112527 -<br>25.72488,-59.112406 -25.72496,-59.112341 -<br>25.724933,-59.109268 -25.727033))) |
| 3690 | Évita             | Formosa | Pirané    | Pirané   | ((( -59.107714 -25.725437,-59.109178 -<br>25.727064,-59.109268 -25.727033,-59.112341 -<br>25.724933,-59.112406 -25.72496,-59.112527 -<br>25.72488,-59.112454 -25.724697,-59.112429 -<br>25.724501,-59.112423 -25.724348,-59.112115 -<br>25.7242,-59.111962 -25.723916,-59.112075 -<br>25.723529,-59.112642 -25.722764,-59.112875 -<br>25.722291,-59.113188 -25.721881,-59.113088 -<br>25.721799,-59.1125 -25.720898,-59.11094 -<br>25.721902,-59.109697 -25.721967,-59.106534 -<br>25.724052,-59.107714 -25.725437)))   |
| 3691 | San Antonio       | Formosa | Pirané    | Pirané   | ((( -59.117157 -25.725857,-59.116069 -<br>25.726578,-59.1151 -25.727217,-59.113279 -<br>25.728476,-59.11392 -25.729331,-59.112036 -<br>25.730602,-59.112719 -25.731477,-59.114065 -<br>25.730564,-59.113761 -25.730211,-59.114288 -<br>25.729855,-59.114599 -25.730214,-59.118618 -<br>25.727446,-59.117832 -25.726743,-59.117157 -<br>25.725857)))   |



*[Firmas manuscritas]*



*Congreso de la Nación*

13-PE-22  
OD 304  
532

|      |                 |         |        |        |   |
|------|-----------------|---------|--------|--------|---|
| 3692 | Veinte de Junio | Formosa | Pirané | Pirané | (((-59.1191 -25.728494,-59.117237 -25.729783,-59.119445 -25.732436,-59.122002 -25.730593,-59.121843 -25.730228,-59.122576 -25.728995,-59.12041 -25.726363,-59.118471 -25.727666,-59.1191 -25.728494)))  |
| 3693 | San Miguel      | Formosa | Pirané | Pirané | (((-59.116041 -25.734604,-59.11933 -25.732424,-59.117937 -25.730718,-59.117036 -25.731308,-59.116711 -25.730864,-59.117571 -25.730266,-59.117229 -25.729821,-59.116527 -25.728969,-59.114632 -25.730276,-59.116 -25.731952,-59.114125 -25.733275,-59.115192 -25.73454,-59.115718 -25.734185,-59.116041 -25.734604)))  |
| 3694 | San Juan        | Formosa | Pirané | Pirané | (((-59.119466 -25.732479,-59.120173 -25.733351,-59.120867 -25.734201,-59.121647 -25.733877,-59.122328 -25.734599,-59.12157 -25.735067,-59.122317 -25.735965,-59.123179 -25.735368,-59.124659 -25.734372,-59.126068 -25.733398,-59.125185 -25.732145,-59.124383 -25.731166,-59.123293 -25.731855,-59.122414 -25.732417,-59.121304 -25.731241,-59.120403 -25.731854,-59.119466 -25.732479)))  |
| 3695 | Caacupé         | Formosa | Pirané | Pirané | (((-59.124686 -25.73439,-59.123278 -25.735313,-59.124491 -25.736849,-59.125625 -25.736442,-59.126709 -25.735773,-59.127623 -25.735123,-59.126287 -25.733408,-59.127226 -25.732647,-59.126928 -25.732286,-59.125926 -25.73289,-59.126195 -25.733397,-59.124686 -25.73439)))  |
| 3696 | San Nicolás     | Formosa | Pirané | Pirané | (((-59.124787 -25.746494,-59.125845 -25.745881,-59.125648 -25.745362,-59.127672 -25.744043,-59.125715 -25.741524,-59.12741 -25.740503,-59.128034 -25.74127,-59.129026 -25.740629,-59.128392 -25.739913,-59.128809 -25.73966,-59.129696 -25.740875,-59.131388 -25.739818,-59.129135 -25.73687,-59.121319 -25.742107,-59.124787 -25.746494)))   |
| 3697 | Doce de Octubre | Formosa | Pirané | Pirané | (((-59.118346 -25.738621,-59.121174 -25.742103,-59.126035 -25.73886,-59.124428 -25.736909,-59.123902 -25.736219,-59.122983 -25.736824,-59.122307 -25.735983,-59.118346 -25.738621)))  |
| 3698 | La Esperanza    | Formosa | Pirané | Pirané | (((-59.121218 -25.74948,-59.119677 -25.750434,-59.118885 -25.749422,-59.117707 -25.750201,-59.117866 -25.750383,-59.117554 -25.750596,-59.117387 -25.750427,-59.116615 -25.750954,-59.117306 -25.751692,-59.119727 -25.75151,-59.119864 -25.751937,-59.119325 -25.752016,-59.118873 -25.752036,-59.117377 -25.752288,-59.11699 -25.751815,-59.113201 -25.74738,-59.113372 -25.747267,-59.115137 -25.74608,-59.1173 -25.744632,-59.121218 -25.74948))) |
| 3699 | Centenario Sur  | Formosa | Pirané | Pirané | (((-59.115137 -25.74608,-59.112334 -25.742609,-59.11053 -25.743873,-59.113372 -   |



*[Firmas manuscritas]*



Congreso de la Nación

13-PE-22  
OD 304  
533

|      |                 |         |         |                  |   |
|------|-----------------|---------|---------|------------------|---|
|      |                 |         |         |                  | 25.747267,-59.115137 -25.74608)))   |
| 3700 | Doce de Octubre | Formosa | Pirané  | El Colorado      | ((( -59.36008 -26.325819,-59.361632 -<br>26.324648,-59.361779 -26.324529,-59.361749 -<br>26.323297,-59.361697 -26.321408,-59.359967 -<br>26.321459,-59.359975 -26.322093,-59.358425 -<br>26.322171,-59.357811 -26.323099,-59.357479 -<br>26.323916,-59.357601 -26.325886,-59.358332 -<br>26.325866,-59.358337 -26.327101,-59.36008 -<br>26.325819)))  |
| 3702 | Dos de Abril    | Formosa | Pirané  | El Colorado      | ((( -59.377322 -26.311632,-59.377486 -<br>26.311535,-59.377609 -26.311445,-59.377841 -<br>26.311229,-59.377926 -26.311124,-59.378059 -<br>26.310992,-59.378222 -26.310847,-59.378604 -<br>26.310566,-59.379099 -26.310208,-59.37947 -<br>26.30997,-59.380361 -26.309743,-59.381973 -<br>26.308783,-59.383248 -26.308108,-59.383796 -<br>26.307826,-59.383791 -26.307515,-59.383766 -<br>26.307343,-59.383411 -26.306633,-59.38308 -<br>26.305957,-59.382986 -26.305935,-59.38133 -<br>26.306618,-59.380276 -26.30708,-59.37921 -<br>26.307534,-59.379721 -26.308558,-59.379411 -<br>26.308692,-59.378718 -26.308988,-59.378631 -<br>26.308979,-59.378111 -26.307996,-59.37725 -<br>26.30836,-59.37701 -26.308444,-59.376817 -<br>26.308527,-59.376294 -26.308754,-59.375931 -<br>26.3089,-59.377322 -26.311632)))                                   |
| 3703 | Palo Santo      | Formosa | Matacos | Ingeniero Juárez | ((( -61.852717 -23.887143,-61.853621 -<br>23.886714,-61.854426 -23.887953,-61.854631 -<br>23.888268,-61.85019 -23.890435,-61.849546 -<br>23.889109,-61.849156 -23.887835,-61.848334 -<br>23.884304,-61.847796 -23.88203,-61.85012 -<br>23.881585,-61.850452 -23.882891,-61.852717 -<br>23.887143)))   |
| 3704 | Barrio Norte    | Formosa | Matacos | Ingeniero Juárez | ((( -61.861921 -23.883096,-61.862756 -<br>23.88394,-61.861207 -23.884667,-61.860213 -<br>23.885193,-61.859226 -23.885478,-61.858387 -<br>23.886052,-61.858005 -23.886484,-61.857235 -<br>23.886637,-61.854426 -23.887953,-61.853621 -<br>23.886714,-61.852339 -23.884523,-61.85176 -<br>23.883498,-61.851531 -23.883065,-61.850896 -<br>23.881502,-61.851455 -23.881247,-61.850854 -<br>23.878637,-61.851927 -23.878166,-61.851583 -<br>23.877577,-61.853686 -23.875556,-61.854877 -<br>23.876656,-61.855746 -23.876322,-61.858128 -<br>23.878872,-61.857699 -23.879226,-61.860829 -<br>23.882076,-61.859797 -23.882657,-61.860039 -<br>23.883006,-61.860084 -23.88332,-61.860175 -<br>23.883513,-61.860285 -23.883577,-61.860437 -<br>23.883656,-61.860652 -23.883992,-61.861078 -<br>23.883751,-61.861412 -23.883435,-61.861921 -<br>23.883096))) |
| 3705 | Santa Rita      | Formosa | Matacos | Ingeniero Juárez | ((( -61.848988 -23.890803,-61.848478 -<br>23.889887,-61.847462 -23.890332,-61.847973 -<br>23.891196,-61.84711 -23.891605,-61.846266 -<br>23.89211,-61.845679 -23.892673,-61.844495 -<br>23.894459,-61.842923 -23.89666,-61.840114 -<br>23.88945,-61.845616 -23.886887,-61.845828 -<br>23.887056,-61.847693 -23.886226,-61.847887 -<br>23.886622,-61.848782 -23.88623,-61.849156 -   |



*[Firmas manuscritas]*



Congreso de la Nación

13-PE-22  
OD 304  
534

|      |                      |         |         |                     |   |
|------|----------------------|---------|---------|---------------------|---|
|      |                      |         |         |                     | 23.887835,-61.849546 -23.889109,-61.850124 -<br>23.890299,-61.848988 -23.890803)))  |
| 3706 | Cargadero            | Formosa | Matacos | Ingeniero<br>Juárez | ((( -61.864488 -23.891218,-61.864871 -<br>23.891999,-61.863633 -23.892676,-61.864189 -<br>23.893684,-61.864963 -23.893766,-61.86521 -<br>23.894018,-61.86595 -23.893563,-61.867086 -<br>23.892745,-61.867439 -23.892248,-61.867306 -<br>23.892066,-61.867075 -23.891898,-61.866932 -<br>23.891611,-61.866723 -23.89151,-61.866746 -<br>23.891109,-61.866744 -23.890695,-61.866593 -<br>23.890387,-61.864488 -23.891218)))   |
| 3707 | San Cayetano         | Formosa | Matacos | Ingeniero<br>Juárez | ((( -61.858027 -23.896556,-61.86022 -<br>23.895551,-61.860738 -23.896488,-61.865361 -<br>23.894215,-61.86521 -23.894018,-61.864963 -<br>23.893766,-61.864189 -23.893684,-61.863633 -<br>23.892676,-61.857498 -23.895627,-61.858027 -<br>23.896556)))  |
| 3708 | San Martín 1         | Formosa | Matacos | Ingeniero<br>Juárez | ((( -61.854619 -23.888298,-61.855715 -<br>23.890276,-61.860393 -23.888037,-61.859496 -<br>23.886524,-61.859485 -23.886189,-61.859309 -<br>23.88604,-61.854619 -23.888298)))   |
| 3709 | Virgen del<br>Carmen | Formosa | Matacos | Ingeniero<br>Juárez | ((( -61.861814 -23.907878,-61.858839 -<br>23.902639,-61.859919 -23.902132,-61.858891 -<br>23.900426,-61.860003 -23.899823,-61.860961 -<br>23.89931,-61.861988 -23.898357,-61.862394 -<br>23.897801,-61.863461 -23.89702,-61.867754 -<br>23.89483,-61.869344 -23.893778,-61.871288 -<br>23.892821,-61.870836 -23.892188,-61.865359 -<br>23.894807,-61.865177 -23.894449,-61.855495 -<br>23.899067,-61.855762 -23.899587,-61.856756 -<br>23.899117,-61.85729 -23.899984,-61.856235 -<br>23.900497,-61.860874 -23.90835,-61.861814 -<br>23.907878)))   |
| 3710 | Nueva<br>Esperanza   | Formosa | Patifño | Las Lomitas         | ((( -60.612886 -24.697198,-60.612071 -<br>24.697256,-60.611364 -24.696433,-60.610647 -<br>24.695593,-60.610706 -24.695227,-60.609559 -<br>24.695081,-60.609106 -24.695063,-60.608699 -<br>24.695023,-60.608439 -24.694939,-60.608132 -<br>24.694953,-60.605791 -24.694604,-60.605058 -<br>24.694587,-60.603176 -24.694836,-60.602371 -<br>24.695017,-60.601715 -24.695266,-60.601148 -<br>24.695537,-60.600454 -24.696012,-60.603216 -<br>24.699313,-60.599397 -24.701928,-60.602036 -<br>24.705145,-60.611437 -24.698607,-60.61506 -<br>24.696264,-60.615069 -24.696201,-60.615029 -<br>24.696077,-60.614906 -24.695969,-60.614703 -<br>24.69585,-60.614543 -24.695697,-60.613923 -<br>24.696089,-60.61422 -24.696439,-60.612886 -<br>24.697198))) |
| 3711 | Emeta                | Formosa | Patifño | Las Lomitas         | ((( -60.594224 -24.695882,-60.591243 -<br>24.692403,-60.589076 -24.692826,-60.588047 -<br>24.691623,-60.588257 -24.68924,-60.588661 -<br>24.688933,-60.58765 -24.686771,-60.588207 -<br>24.686407,-60.588682 -24.686903,-60.589021 -<br>24.686691,-60.58926 -24.687006,-60.588693 -<br>24.687388,-60.589543 -24.688476,-60.59004 -<br>24.688148,-60.59066 -24.68883,-60.592066 -  |



*[Firmas manuscritas]*



Congreso de la Nación

13-PE-22  
OD 304  
535

|      |                |         |        |             |  |
|------|----------------|---------|--------|-------------|--|
|      |                |         |        |             | 24.687903,-60.59333 -24.689068,-60.594399 -<br>24.688584,-60.596863 -24.691399,-60.600307 -<br>24.69072,-60.60046 -24.69078,-60.600391 -<br>24.690895,-60.600174 -24.691412,-60.600026 -<br>24.691882,-60.594224 -24.695882)))   |
| 3712 | El Talar       | Formosa | Patiño | Las Lomitas | ((( -60.588499 -24.699717,-60.586556 -<br>24.701106,-60.585592 -24.699854,-60.58559 -<br>24.698518,-60.585692 -24.697738,-60.585993 -<br>24.696861,-60.586449 -24.69689,-60.586739 -<br>24.697295,-60.587527 -24.696779,-60.58871 -<br>24.698181,-60.587737 -24.69887,-60.588499 -<br>24.699717)))   |
| 3713 | La Isla Dorada | Formosa | Patiño | Las Lomitas | ((( -60.5847 -24.702136,-60.585985 -24.705594,-<br>60.582489 -24.707754,-60.580827 -24.708854,-<br>60.580384 -24.70856,-60.580562 -24.708422,-<br>60.58076 -24.708415,-60.58149 -24.708101,-<br>60.58113 -24.707741,-60.5813 -24.707646,-<br>60.58111 -24.707424,-60.581589 -24.707091,-<br>60.582353 -24.70755,-60.583564 -24.706735,-<br>60.58363 -24.704192,-60.582793 -24.704677,-<br>60.582554 -24.704593,-60.58257 -24.704289,-<br>60.582592 -24.703961,-60.582684 -24.703807,-<br>60.582884 -24.703579,-60.583326 -24.703942,-<br>60.583642 -24.703498,-60.583634 -24.701907,-<br>60.583154 -24.701868,-60.583175 -24.700552,-<br>60.583543 -24.700542,-60.583587 -24.6989,-<br>60.583648 -24.698581,-60.584184 -24.6986,-<br>60.585246 -24.699819,-60.5847 -24.702136))) |
| 3714 | Agua Potable   | Formosa | Patiño | Las Lomitas | ((( -60.581753 -24.712916,-60.580323 -<br>24.713855,-60.58006 -24.714069,-60.579089 -<br>24.713129,-60.577581 -24.712325,-60.578542 -<br>24.711686,-60.578751 -24.711374,-60.579304 -<br>24.711062,-60.579872 -24.710746,-60.580151 -<br>24.710948,-60.581753 -24.712916)))  |
| 3715 | Garita         | Formosa | Patiño | Las Lomitas | ((( -60.583262 -24.717754,-60.587408 -<br>24.714918,-60.586614 -24.714004,-60.58583 -<br>24.714592,-60.584955 -24.714738,-60.584123 -<br>24.714401,-60.583064 -24.714892,-60.58318 -<br>24.716872,-60.582809 -24.717189,-60.583262 -<br>24.717754)))   |
| 3716 | El Triángulo   | Formosa | Patiño | Las Lomitas | ((( -60.601787 -24.70512,-60.60026 -24.703188,-<br>60.599814 -24.703472,-60.599884 -24.703557,-<br>60.599353 -24.703908,-60.599275 -24.703804,-<br>60.598343 -24.704418,-60.598532 -24.704637,-<br>60.597936 -24.705051,-60.5981 -24.705238,-<br>60.597842 -24.705411,-60.597769 -24.705334,-<br>60.596669 -24.706082,-60.598352 -24.708148,-<br>60.600645 -24.706539,-60.600305 -24.706103,-<br>60.601787 -24.70512)))  |
| 3717 | Matadero       | Formosa | Patiño | Las Lomitas | ((( -60.604658 -24.708314,-60.603505 -<br>24.706898,-60.601674 -24.708271,-60.601671 -<br>24.708347,-60.602769 -24.709691,-60.603247 -<br>24.709694,-60.603335 -24.709387,-60.603541 -<br>24.709182,-60.603691 -24.709198,-60.604088 -<br>24.709203,-60.604658 -24.708314)))   |



*[Firma manuscrita]*



Congreso de la Nación

13-PE-22  
OD 304  
536

|      |                    |           |               |             |  |
|------|--------------------|-----------|---------------|-------------|--|
| 3718 | Brete              | Formosa   | Patiño        | Las Lomitas | (((-60.601259 -24.706109,-60.598352 -<br>24.708148,-60.599671 -24.709779,-60.600593 -<br>24.709111,-60.601646 -24.708302,-60.601165 -<br>24.70771,-60.602036 -24.707081,-60.601259 -<br>24.706109)))   |
| 3719 | San José<br>Obrero | Formosa   | Patiño        | Las Lomitas | (((-60.600992 -24.718993,-60.601202 -<br>24.719275,-60.600404 -24.719797,-60.600168 -<br>24.719474,-60.598971 -24.720176,-60.598068 -<br>24.719949,-60.597589 -24.720055,-60.59742 -<br>24.719812,-60.596511 -24.719525,-60.596146 -<br>24.719534,-60.596057 -24.718499,-60.596049 -<br>24.718229,-60.595999 -24.717749,-60.596715 -<br>24.717262,-60.596414 -24.71688,-60.597349 -<br>24.716226,-60.597684 -24.716594,-60.598667 -<br>24.715873,-60.600992 -24.718993)))  |
| 3720 | Ex PROMEBA         | Río Negro | Bariloche     | El Bolsón   | (((-71.535245 -41.991569,-71.535346 -<br>41.992109,-71.534421 -41.992219,-71.534285 -<br>41.991831,-71.533819 -41.991352,-71.533339 -<br>41.990666,-71.532982 -41.990303,-71.532583 -<br>41.989885,-71.532177 -41.989415,-71.532011 -<br>41.989009,-71.531745 -41.988684,-71.530634 -<br>41.987802,-71.531251 -41.987691,-71.531199 -<br>41.987329,-71.531348 -41.987307,-71.531295 -<br>41.986956,-71.532138 -41.986831,-71.532236 -<br>41.987317,-71.534031 -41.987094,-71.53431 -<br>41.988254,-71.534701 -41.988189,-71.534997 -<br>41.989519,-71.534951 -41.990233,-71.535245 -<br>41.991569))) |
| 3721 | Cuchilla Norte     | Río Negro | Adolfo Alsina | Viedma      | (((-63.052315 -40.846742,-63.046393 -<br>40.842029,-63.042354 -40.845138,-63.044766 -<br>40.846985,-63.04693 -40.845301,-63.050026 -<br>40.847612,-63.050913 -40.846927,-63.051486 -<br>40.847356,-63.052315 -40.846742)))   |
| 3723 | Puente Viejo       | Río Negro | Adolfo Alsina | Viedma      | (((-62.97083 -40.817204,-62.970769 -<br>40.816957,-62.970748 -40.816556,-62.970417 -<br>40.816459,-62.969769 -40.816424,-62.969455 -<br>40.816438,-62.969455 -40.817052,-62.968566 -<br>40.817219,-62.968773 -40.81762,-62.969978 -<br>40.817591,-62.969974 -40.819109,-62.970942 -<br>40.819149,-62.970892 -40.817401,-62.97083 -<br>40.817204)))   |
| 3724 | Unión              | Río Negro | Adolfo Alsina | Viedma      | (((-62.981559 -40.831432,-62.981742 -<br>40.830078,-62.980419 -40.82873,-62.978955 -<br>40.829776,-62.977833 -40.830812,-62.978972 -<br>40.831227,-62.981559 -40.831432)))   |
| 3726 | Santa Clara        | Río Negro | Adolfo Alsina | Viedma      | (((-62.988581 -40.829735,-62.987791 -<br>40.828842,-62.988132 -40.828775,-62.986308 -<br>40.82673,-62.984986 -40.8275,-62.985426 -<br>40.82783,-62.986567 -40.828884,-62.987678 -<br>40.830025,-62.988581 -40.829735)))  |
| 3727 | Esperanza          | Río Negro | Adolfo Alsina | Viedma      | (((-63.032442 -40.832795,-63.03277 -<br>40.833079,-63.032553 -40.833222,-63.03222 -<br>40.832945,-63.031203 -40.833636,-63.031762 -<br>40.834035,-63.032004 -40.834208,-63.029606 -<br>40.835926,-63.027374 -40.834201,-63.032209 -  |



+9  
[Firma]





Congreso de la Nación

13-PE-22  
OD 304  
537

|      |             |           |           |           |  |
|------|-------------|-----------|-----------|-----------|--|
|      |             |           |           |           | 40.830515,-63.033895 -40.831808,-63.032442 -40.832795)))   |
| 3728 | Alma Fuerte | Río Negro | Bariloche | El Bolsón | ((( (-71.547946 -41.97611,-71.548071 -41.97572,-71.548443 -41.975366,-71.549033 -41.975093,-71.548041 -41.974106,-71.548037 -41.973657,-71.547668 -41.973047,-71.547697 -41.972987,-71.548359 -41.9725,-71.54874 -41.972567,-71.548811 -41.972508,-71.54909 -41.972602,-71.54936 -41.972923,-71.551557 -41.972558,-71.552086 -41.973284,-71.552298 -41.974036,-71.552638 -41.974254,-71.553127 -41.97448,-71.5539 -41.974718,-71.554333 -41.975064,-71.554552 -41.975203,-71.554764 -41.975446,-71.55558 -41.975907,-71.556067 -41.976221,-71.556221 -41.976419,-71.556275 -41.976552,-71.556238 -41.976596,-71.556375 -41.976953,-71.556677 -41.977259,-71.556455 -41.977978,-71.558472 -41.981365,-71.558575 -41.98177,-71.559094 -41.982799,-71.559233 -41.98301,-71.559196 -41.984616,-71.557496 -41.98445,-71.556839 -41.985244,-71.556554 -41.985226,-71.555939 -41.984978,-71.55541 -41.984347,-71.554756 -41.984127,-71.55393 -41.984094,-71.55233 -41.985078,-71.5512 -41.985629,-71.550027 -41.986164,-71.549048 -41.985447,-71.548798 -41.98355,-71.548678 -41.98278,-71.548504 -41.98236,-71.548245 -41.981973,-71.548593 -41.980969,-71.549114 -41.979793,-71.548621 -41.978645,-71.548472 -41.977634,-71.548495 -41.976846,-71.547946 -41.97611))) |
| 3729 | Los Niños   | Río Negro | Bariloche | El Bolsón | ((( (-71.552638 -41.974254,-71.553127 -41.97448,-71.5539 -41.974718,-71.554333 -41.975064,-71.554552 -41.975203,-71.554764 -41.975446,-71.55558 -41.975907,-71.556067 -41.976221,-71.556221 -41.976419,-71.556275 -41.976552,-71.556238 -41.976596,-71.556375 -41.976953,-71.556677 -41.977259,-71.557422 -41.977468,-71.557724 -41.977774,-71.557892 -41.977923,-71.559083 -41.978477,-71.560086 -41.97779,-71.559396 -41.976669,-71.559045 -41.975357,-71.558792 -41.97414,-71.55857 -41.972736,-71.557905 -41.971443,-71.557168 -41.970606,-71.557825 -41.970448,-71.557187 -41.969679,-71.556112 -41.968959,-71.555493 -41.969044,-71.55476 -41.968622,-71.552772 -41.967797,-71.552543 -41.967751,-71.552347 -41.967764,-71.552168 -41.967869,-71.551825 -41.96831,-71.551503 -41.968477,-71.551396 -41.968474,-71.5512 -41.968433,-71.550526 -41.970202,-71.550503 -41.970245,-71.551557 -41.972558,-71.552086 -41.973284,-71.552298 -41.974036,-71.552638 -41.974254)))   |
| 3730 | Amancay     | Río Negro | Bariloche | El Bolsón | ((( (-71.548098 -41.96483,-71.547849 -41.964746,-71.547541 -41.964717,-71.547375 -41.964542,-71.547309 -41.9644,-71.547254 -41.964169,-71.546865 -41.963729,-71.546642 -41.963521,-71.546441 -41.963368,-71.546371 -41.963388,-71.546455 -41.963945,-71.546039 -41.964531,-71.546045 -41.964873,-71.546176 -41.965038,-71.546299 -41.965134,-71.546491 -41.965351,-71.546501 -41.965386,-71.547345 -41.968373,-71.547938 -41.968483,-71.548537 -41.96905,-71.548801 -41.970078,-71.550052 -  |



*[Firmas manuscritas]*



Congreso de la Nación

13-PE-22  
OD 304  
538

|      |              |           |              |                   |   |
|------|--------------|-----------|--------------|-------------------|---|
|      |              |           |              |                   | 41.970129,-71.550503 -41.970245,-71.550526 -<br>41.970202,-71.5512 -41.968433,-71.551376 -<br>41.968469,-71.551388 -41.968389,-71.551418 -<br>41.968279,-71.551386 -41.96814,-71.551232 -<br>41.967782,-71.550757 -41.967077,-71.549939 -<br>41.966106,-71.549709 -41.965806,-71.54944 -<br>41.965533,-71.54891 -41.965187,-71.548466 -<br>41.964976,-71.548098 -41.96483)))  |
| 3731 | Lote 15      | Río Negro | General Roca | Catriel           | (((-67.789068 -37.884938,-67.786303 -<br>37.884087,-67.784416 -37.883867,-67.785134 -<br>37.885816,-67.78368 -37.888163,-67.787626 -<br>37.889669,-67.788422 -37.891601,-67.789159 -<br>37.891575,-67.788982 -37.889864,-67.789068 -<br>37.884938)))  |
| 3732 | El Frutillar | Río Negro | General Roca | Villa Regina      | (((-67.106995 -39.08685,-67.104113 -39.08631,-<br>67.103784 -39.086274,-67.103725 -39.086308,-<br>67.103616 -39.086552,-67.103089 -39.086778,-<br>67.106791 -39.087413,-67.106995 -39.08685)))  |
| 3733 | La Graava    | Río Negro | General Roca | Villa Regina      | (((-67.087653 -39.088301,-67.087789 -<br>39.088118,-67.087484 -39.08793,-67.088064 -<br>39.087302,-67.088734 -39.087657,-67.088865 -<br>39.087729,-67.089012 -39.087803,-67.089297 -<br>39.087792,-67.089179 -39.087483,-67.089066 -<br>39.087369,-67.088804 -39.086966,-67.088168 -<br>39.086321,-67.088045 -39.086153,-67.087447 -<br>39.08641,-67.087634 -39.086617,-67.08648 -<br>39.087258,-67.085635 -39.087876,-67.085503 -<br>39.088061,-67.085933 -39.088511,-67.085635 -<br>39.088689,-67.085598 -39.088975,-67.085475 -<br>39.089087,-67.085262 -39.089117,-67.084778 -<br>39.089139,-67.084368 -39.088936,-67.084083 -<br>39.089141,-67.08378 -39.089416,-67.084403 -<br>39.090128,-67.083956 -39.090569,-67.083864 -<br>39.090801,-67.08387 -39.09084,-67.084474 -<br>39.091524,-67.084665 -39.091713,-67.08591 -<br>39.090943,-67.085248 -39.090232,-67.086951 -<br>39.089169,-67.086957 -39.090293,-67.088142 -<br>39.089551,-67.08733 -39.088675,-67.087653 -<br>39.088301))) |
| 3734 | La Unión     | Río Negro | General Roca | Villa Regina      | (((-67.033265 -39.098294,-67.032409 -<br>39.098396,-67.031077 -39.098026,-67.031162 -<br>39.099105,-67.030718 -39.099192,-67.029676 -<br>39.099333,-67.029199 -39.099303,-67.028275 -<br>39.099529,-67.02733 -39.099626,-67.027522 -<br>39.101115,-67.030893 -39.100893,-67.033899 -<br>39.100601,-67.033861 -39.098073,-67.033265 -<br>39.098294)))  |
| 3735 | Chiripa      | Río Negro | General Roca | Villa Regina      | (((-67.014706 -39.103858,-67.021626 -<br>39.101626,-67.021222 -39.100576,-67.020649 -<br>39.099391,-67.018336 -39.10017,-67.015914 -<br>39.101129,-67.015125 -39.101697,-67.015699 -<br>39.102618,-67.014446 -39.103498,-67.014706 -<br>39.103858)))  |
| 3736 | Sin Nombre   | Río Negro | San Antonio  | San Antonio Oeste | (((-64.985427 -40.737287,-64.979361 -<br>40.736763,-64.978851 -40.737748,-64.979035 -<br>40.738171,-64.979366 -40.738406,-64.980025 -<br>40.738646,-64.978973 -40.740593,-64.983626 -   |



*[Firma manuscrita]*



Congreso de la Nación

13-PE-22

OD 304

539

|      |                         |           |              |           |  |
|------|-------------------------|-----------|--------------|-----------|--|
|      |                         |           |              |           | 40.739173,-64.985427 -40.737287)))   |
| 3737 | Lote 14                 | Río Negro | General Roca | Catriel   | ((( -67.796059 -37.891441,-67.796138 -37.891873,-67.798834 -37.892116,-67.799776 -37.891849,-67.800532 -37.892033,-67.803284 -37.892206,-67.805663 -37.892291,-67.805926 -37.891307,-67.80499 -37.890961,-67.804858 -37.889747,-67.803283 -37.889614,-67.802304 -37.889688,-67.80079 -37.889662,-67.800337 -37.890357,-67.799736 -37.890528,-67.798975 -37.890571,-67.798916 -37.891031,-67.798629 -37.891337,-67.797955 -37.89136,-67.797391 -37.891127,-67.796059 -37.891441)))  |
| 3738 | Ecobarrio               | Río Negro | Bariloche    | El Bolsón | ((( -71.530356 -41.987835,-71.530634 -41.987802,-71.531745 -41.988684,-71.532011 -41.989009,-71.532177 -41.989415,-71.532583 -41.989885,-71.532982 -41.990303,-71.533339 -41.990666,-71.533819 -41.991352,-71.534285 -41.991831,-71.534421 -41.992219,-71.531456 -41.992297,-71.530356 -41.987835)))   |
| 3741 | Veintiuno de Septiembre | Río Negro | Bariloche    | El Bolsón | ((( -71.538021 -41.982431,-71.536621 -41.982633,-71.536916 -41.983993,-71.538273 -41.983806,-71.538021 -41.982431)))   |
| 3742 | Costanera               | Río Negro | Bariloche    | El Bolsón | ((( -71.542886 -41.975616,-71.543198 -41.977252,-71.54368 -41.977183,-71.542908 -41.973734,-71.542753 -41.973371,-71.542376 -41.973402,-71.542012 -41.971899,-71.5412 -41.970337,-71.541204 -41.96906,-71.54114 -41.968639,-71.541494 -41.967202,-71.541542 -41.966582,-71.541432 -41.966095,-71.541014 -41.964743,-71.54087 -41.96378,-71.540558 -41.962248,-71.540344 -41.962391,-71.54027 -41.962874,-71.540598 -41.964907,-71.540912 -41.965697,-71.541136 -41.966053,-71.540965 -41.966362,-71.54094 -41.967036,-71.53988 -41.968742,-71.53992 -41.969058,-71.539886 -41.969717,-71.540705 -41.969652,-71.540967 -41.970849,-71.541526 -41.973473,-71.54228 -41.973421,-71.542377 -41.97351,-71.542886 -41.975616)),(-71.540096 -41.959201,-71.539676 -41.959227,-71.539866 -41.959848,-71.539851 -41.96009,-71.53981 -41.960244,-71.539859 -41.960549,-71.540052 -41.960535,-71.540112 -41.960055,-71.540096 -41.959201))) |
| 3743 | San José                | Río Negro | Bariloche    | El Bolsón | ((( -71.537902 -41.94496,-71.538867 -41.942405,-71.537314 -41.943096,-71.53584 -41.943681,-71.537395 -41.944142,-71.537524 -41.944698,-71.537902 -41.94496)),(-71.53661 -41.938113,-71.538591 -41.940937,-71.539195 -41.940703,-71.539407 -41.941165,-71.539353 -41.941181,-71.539634 -41.941709,-71.539956 -41.941587,-71.540196 -41.941587,-71.540288 -41.941695,-71.54035 -41.941461,-71.54006 -41.940975,-71.53927 -41.94018,-71.538887 -41.939195,-71.53834 -41.938593,-71.537959 -41.937645,-71.53661 -41.938113)))  |
| 3745 | La Lagunita             | Río Negro | Bariloche    | El Bolsón | ((( -71.546371 -41.963388,-71.546441 -41.963368,-71.546311 -41.963275,-71.546097 -   |



*[Firma manuscrita]*



Congreso de la Nación

13-PE-22

OD 304

540

|      |              |           |           |           |  |
|------|--------------|-----------|-----------|-----------|--|
|      |              |           |           |           | 41.96315,-71.545936-41.963088,-71.545795 -<br>41.963047,-71.545509 -41.962987,-71.545138 -<br>41.962987,-71.544977 -41.96298,-71.544782 -<br>41.962956,-71.54469 -41.962912,-71.544518 -<br>41.962902,-71.545038 -41.964893,-71.546045 -<br>41.964873,-71.546039 -41.964531,-71.546455 -<br>41.963945,-71.546371 -41.963388)))   |
| 3747 | Terminal     | Río Negro | Bariloche | El Bolsón | (((-71.539916 -41.966665,-71.539996 -<br>41.96664,-71.54008 -41.966465,-71.540093 -<br>41.966325,-71.540023 -41.966323,-71.539994 -<br>41.966064,-71.53946 -41.966071,-71.539524 -<br>41.966309,-71.539496 -41.966368,-71.539496 -<br>41.966552,-71.539417 -41.96656,-71.539411 -<br>41.966732,-71.539476 -41.967518,-71.53965 -<br>41.967537,-71.539744 -41.966946,-71.539847 -<br>41.966887,-71.539916 -41.966665)))   |
| 3748 | Barrio Luján | Río Negro | Bariloche | El Bolsón | (((-71.510353 -41.909551,-71.508872 -<br>41.90813,-71.508481 -41.908338,-71.509818 -<br>41.909612,-71.509603 -41.909748,-71.511031 -<br>41.911033,-71.510999 -41.910722,-71.510353 -<br>41.909551)),((-71.513699 -41.914504,-71.51326<br>-41.91462,-71.513607 -41.915375,-71.51481 -<br>41.916287,-71.516019 -41.915952,-71.517201 -<br>41.917133,-71.518846 -41.916185,-71.517757 -<br>41.915114,-71.51736 -41.915305,-71.515792 -<br>41.91377,-71.514693 -41.914454,-71.514827 -<br>41.914852,-71.514314 -41.91504,-71.513707 -<br>41.914514,-71.513699 -41.914504)),((-71.508717<br>-41.907842,-71.50989 -41.907129,-71.507527 -<br>41.905977,-71.506753 -41.905394,-71.506112 -<br>41.905903,-71.508717 -41.907842)),((-71.517736<br>-41.917841,-71.516969 -41.918202,-71.517475 -<br>41.918698,-71.51822 -41.918353,-71.517742 -<br>41.917847,-71.517736 -41.917841)),((-71.520847<br>-41.922256,-71.520743 -41.922225,-71.520699 -<br>41.922322,-71.521386 -41.922905,-71.52175 -<br>41.922029,-71.521422 -41.921681,-71.521129 -<br>41.922306,-71.520847 -41.922256)),((-71.524344<br>-41.924853,-71.523587 -41.925176,-71.523587 -<br>41.925179,-71.524015 -41.925544,-71.524824 -<br>41.925299,-71.524351 -41.924853,-71.524344 -<br>41.924853)),((-71.528484 -41.928494,-71.529006<br>-41.929936,-71.529025 -41.929926,-71.529706 -<br>41.929725,-71.528484 -41.928494)),((-71.503327<br>-41.903441,-71.503731 -41.903328,-71.503374 -<br>41.902443,-71.503905 -41.902278,-71.503415 -<br>41.901501,-71.503226 -41.90155,-71.503239 -<br>41.901904,-71.503383 -41.902295,-71.503306 -<br>41.902376,-71.503137 -41.902092,-71.502786 -<br>41.901645,-71.502093 -41.900961,-71.501708 -<br>41.901301,-71.503327 -41.903441)),((-71.521605<br>-41.91955,-71.520282 -41.918531,-71.518892 -<br>41.919041,-71.519459 -41.919721,-71.520146 -<br>41.920422,-71.521605 -41.91955)),((-71.522941<br>-41.92442,-71.519974 -41.921864,-71.51981 -<br>41.921671,-71.519594 -41.921751,-71.519751 -<br>41.922058,-71.522669 -41.924545,-71.522941 -<br>41.92442)),((-71.526189 -41.929147,-71.525972<br>-41.929229,-71.527379 -41.931325,-71.527701 -<br>41.93122,-71.527342 -41.930556,-71.526871 -<br>41.929965,-71.526189 -41.929147)),((-71.527396<br>-41.929408,-71.526586 -41.9294,-71.527606 -<br>41.930814,-71.52794 -41.931533,-71.528774 -<br>41.931169,-71.527396 -41.929408))) |



*[Firma manuscrita]*



Congreso de la Nación

13-PE-22

OD 304

541

|      |               |           |               |              |  |
|------|---------------|-----------|---------------|--------------|--|
| 3749 | La Aldea      | Río Negro | Bariloche     | El Bolsón    | (((-71.489152 -41.883074,-71.48301 -41.879911,-71.481073 -41.881639,-71.487221 -41.884798,-71.489152 -41.883074))))  |
| 3750 | Los Cipreses  | Río Negro | Bariloche     | El Bolsón    | (((-71.515966 -41.919011,-71.514621 -41.916361,-71.513537 -41.915373,-71.513108 -41.915452,-71.512834 -41.915515,-71.51378 -41.918911,-71.514293 -41.920992,-71.514573 -41.920926,-71.515966 -41.919011))))  |
| 3752 | Los Hornos    | Río Negro | Bariloche     | El Bolsón    | (((-71.548533 -41.987763,-71.548631 -41.988692,-71.548803 -41.990605,-71.549019 -41.990927,-71.549112 -41.991325,-71.549322 -41.991705,-71.549323 -41.991999,-71.549299 -41.992339,-71.548642 -41.992446,-71.548283 -41.992458,-71.547883 -41.991457,-71.547581 -41.990607,-71.547397 -41.989942,-71.547355 -41.989625,-71.547244 -41.989483,-71.547201 -41.98895,-71.547535 -41.98843,-71.547526 -41.988123,-71.547381 -41.987783,-71.547246 -41.986749,-71.546692 -41.985982,-71.546068 -41.983186,-71.547029 -41.983056,-71.547841 -41.986101,-71.54816 -41.986912,-71.548533 -41.987763))))  |
| 3753 | El Renoval    | Río Negro | Bariloche     | El Bolsón    | (((-71.547098 -41.970173,-71.547697 -41.972987,-71.548359 -41.9725,-71.54874 -41.972567,-71.548811 -41.972508,-71.54909 -41.972602,-71.54936 -41.972923,-71.551557 -41.972558,-71.550503 -41.970245,-71.550052 -41.970129,-71.548801 -41.970078,-71.547098 -41.970173))))  |
| 3755 | El Sauce      | Río Negro | General Roca  | Villa Regina | (((-67.110973 -39.086695,-67.110584 -39.086637,-67.110474 -39.086905,-67.109847 -39.086846,-67.109464 -39.087906,-67.110979 -39.08822,-67.111048 -39.087962,-67.111382 -39.08803,-67.11144 -39.08782,-67.111379 -39.087743,-67.111412 -39.087152,-67.110828 -39.087024,-67.110973 -39.086695)),((-67.0997 -39.086401,-67.101439 -39.08652,-67.103228 -39.08668,-67.103699 -39.086291,-67.103814 -39.086222,-67.105132 -39.08626,-67.105362 -39.084808,-67.100884 -39.084456,-67.100858 -39.084359,-67.100239 -39.084405,-67.099049 -39.084481,-67.096656 -39.085228,-67.096437 -39.0856,-67.096504 -39.086036,-67.096243 -39.086185,-67.095763 -39.086625,-67.095963 -39.086952,-67.09692 -39.086653,-67.097946 -39.086437,-67.098348 -39.086467,-67.0997 -39.086401)))) |
| 3756 | Barrio Obrero | Río Negro | Bariloche     | El Bolsón    | (((-71.538671 -41.951274,-71.536817 -41.951197,-71.536801 -41.951788,-71.538636 -41.951864,-71.538671 -41.951274))))   |
| 3757 | El Progreso   | Río Negro | Adolfo Alsina | Viedma       | (((-63.005287 -40.825123,-63.002738 -40.823231,-63.001663 -40.824083,-63.003241 -40.825268,-63.003601 -40.825686,-63.004464 -40.825445,-63.004574 -40.825477,-63.005287 -40.825123))))   |



*[Firmas manuscritas]*



Congreso de la Nación

13-PE-22  
OD 304  
542

|      |  |            |                      |                              |  |
|------|--|------------|----------------------|------------------------------|--|
| 3758 | José Font                                    | Santa Cruz | Güer Aike            | Río Gallegos                 | (((-69.203009 -51.641968,-69.199677 -51.643515,-69.199887 -51.643636,-69.201617 -51.643588,-69.202602 -51.643556,-69.202172 -51.643142,-69.202259 -51.643042,-69.202447 -51.643009,-69.202609 -51.642965,-69.202817 -51.642925,-69.203012 -51.642873,-69.203208 -51.64286,-69.203537 -51.642935,-69.203923 -51.643171,-69.204151 -51.643405,-69.204418 -51.643485,-69.204761 -51.643487,-69.204682 -51.643349,-69.203009 -51.641968))) |
| 3759 | Madres A La Lucha                            | Santa Cruz | Güer Aike            | Río Gallegos                 | (((-69.181491 -51.64052,-69.1799 -51.640572,-69.179871 -51.640229,-69.178428 -51.640178,-69.178119 -51.640354,-69.178265 -51.642759,-69.178014 -51.642948,-69.178123 -51.64436,-69.181949 -51.64429,-69.18312 -51.644285,-69.184307 -51.64426,-69.184302 -51.644032,-69.183123 -51.644075,-69.181972 -51.6441,-69.181981 -51.644026,-69.181788 -51.64403,-69.181672 -51.642703,-69.181491 -51.64052)))                                 |
| 3760 | Bicentenario I                               | Santa Cruz | Güer Aike            | Río Gallegos                 | (((-69.282759 -51.66051,-69.282193 -51.660503,-69.282245 -51.661504,-69.282696 -51.661505,-69.282759 -51.66051)))  |
| 3761 | Extensión Bicentenario                       | Santa Cruz | Güer Aike            | Río Gallegos                 | (((-69.288851 -51.658011,-69.28904 -51.664778,-69.288495 -51.664791,-69.287963 -51.665172,-69.28786 -51.660787,-69.287829 -51.659889,-69.287772 -51.659889,-69.287718 -51.658019,-69.288851 -51.658011)))  |
| 3762 | Los Lolos                                    | Santa Cruz | Güer Aike            | Río Gallegos                 | (((-69.256565 -51.645442,-69.252911 -51.645509,-69.252861 -51.64607,-69.252312 -51.6461,-69.252298 -51.645815,-69.250578 -51.645824,-69.248822 -51.645841,-69.24779 -51.645481,-69.247733 -51.645229,-69.249087 -51.645131,-69.253875 -51.645031,-69.253867 -51.644559,-69.256513 -51.644535,-69.256565 -51.645442)))  |
| 3764 | Esperanza                                    | Chaco      | Chacabuco            | Charata                      | (((-61.177905 -27.195719,-61.175861 -27.19709,-61.18067 -27.202715,-61.181367 -27.202298,-61.177814 -27.198204,-61.17828 -27.197918,-61.17747 -27.197022,-61.178486 -27.19644,-61.177905 -27.195719)))   |
| 3766 | Santa Rita                                   | Chaco      | Comandante Fernández | Presidencia Roque Sáenz Peña | (((-60.443051 -26.818748,-60.442432 -26.817334,-60.440098 -26.818133,-60.440682 -26.819554,-60.443051 -26.818748)))  |
| 3767 | MTD (Movimiento de Trabajadores Desocupados) | Chaco      | Comandante Fernández | Presidencia Roque Sáenz Peña | (((-60.447918 -26.817201,-60.446043 -26.812837,-60.450784 -26.811275,-60.450148 -26.809746,-60.44764 -26.810548,-60.446499 -26.807979,-60.439401 -26.810417,-60.442394 -26.817347,-60.442432 -26.817334,-60.443051 -26.818748,-60.443013 -26.81876,-60.443064 -26.818881,-60.447918 -26.817201)))  |
| 3768 | Barrio Mitre                                 | Chaco      | Comandante Fernández | Presidencia Roque Sáenz      | (((-60.459322 -26.818038,-60.461104 -26.817428,-60.460601 -26.816104,-60.460487 -26.816036,-60.460146 -26.815228,-60.45919 -   |





Congreso de la Nación

13-PE-22  
OD 304  
543

|      |                    |       |                      |                              |  |
|------|--------------------|-------|----------------------|------------------------------|--|
|      |                    |       |                      | Peña                         | 26.815559,-60.459442 -26.816255,-60.458672 -26.816526,-60.459322 -26.818038)))   |
| 3769 | Matadero           | Chaco | Comandante Fernández | Presidencia Roque Sáenz Peña | ((( -60.457513 -26.813633,-60.458492 -26.81575,-60.460076 -26.815219,-60.459605 -26.814279,-60.459107 -26.813089,-60.459347 -26.812995,-60.459267 -26.812794,-60.458452 -26.813139,-60.458283 -26.813187,-60.45834 -26.81334,-60.457513 -26.813633)))  |
| 3770 | Colonia Sáenz Peña | Chaco | Comandante Fernández | Presidencia Roque Sáenz Peña | ((( -60.416536 -26.760207,-60.417919 -26.763392,-60.417951 -26.763439,-60.419406 -26.762906,-60.419389 -26.762858,-60.417623 -26.7587,-60.421763 -26.757229,-60.420664 -26.754637,-60.420131 -26.754837,-60.420315 -26.75531,-60.416686 -26.75661,-60.416466 -26.756111,-60.415999 -26.756173,-60.41555 -26.755123,-60.415921 -26.754993,-60.41572 -26.754488,-60.416249 -26.75429,-60.416108 -26.753971,-60.415783 -26.754091,-60.415736 -26.753995,-60.415098 -26.754211,-60.415241 -26.754587,-60.414147 -26.754967,-60.414288 -26.753333,-60.414403 -26.75297,-60.415866 -26.758665,-60.415595 -26.758758,-60.415852 -26.759367,-60.416138 -26.759291,-60.416363 -26.759808,-60.416184 -26.759855,-60.416351 -26.760245,-60.416536 -26.760207))) |
| 3771 | Solidario          | Chaco | Comandante Fernández | Presidencia Roque Sáenz Peña | ((( -60.43538 -26.757226,-60.435874 -26.758298,-60.438155 -26.757501,-60.437666 -26.756437,-60.43538 -26.757226)))   |
| 3772 | Santa Mónica       | Chaco | Comandante Fernández | Presidencia Roque Sáenz Peña | ((( -60.411545 -26.782598,-60.409079 -26.783445,-60.410024 -26.785605,-60.412536 -26.784681,-60.412523 -26.78466,-60.412362 -26.784209,-60.412329 -26.784218,-60.41207 -26.783683,-60.412084 -26.783633,-60.412006 -26.78347,-60.411844 -26.783109,-60.411815 -26.782977,-60.411671 -26.782796,-60.411573 -26.782656,-60.411545 -26.782598)))  |
| 3773 | Estela Cubilla     | Chaco | Comandante Fernández | Presidencia Roque Sáenz Peña | ((( -60.41001 -26.785618,-60.409028 -26.78346,-60.406107 -26.784569,-60.407014 -26.786695,-60.41001 -26.785618)))  |
| 3774 | Gine Benítez       | Chaco | Comandante Fernández | Presidencia Roque Sáenz Peña | ((( -60.459977 -26.782689,-60.458021 -26.778286,-60.448753 -26.781744,-60.45043 -26.786018,-60.459977 -26.782689)))  |
| 3775 | Sucesión Napenay   | Chaco | Comandante Fernández | Presidencia Roque Sáenz Peña | ((( -60.458183 -26.778366,-60.458351 -26.778788,-60.45974 -26.778269,-60.459581 -26.777849,-60.458183 -26.778366)))  |
| 3776 | La Reserva         | Chaco | Comandante Fernández | Presidencia Roque Sáenz Peña | ((( -60.417502 -26.787817,-60.416874 -26.786256,-60.417325 -26.78614,-60.417545 -26.786538,-60.418337 -26.786308,-60.418791 -26.787385,-60.417502 -26.787817)))  |



*[Firmas manuscritas]*



Congreso de la Nación

13-PE-22  
OD 304  
544

|      |                   |       |                      |                              |   |
|------|-------------------|-------|----------------------|------------------------------|---|
| 3777 | Sáenz Peña (Bis)  | Chaco | Comandante Fernández | Presidencia Roque Sáenz Peña | (((-60.4147 -26.771872,-60.414259 -26.770794,-60.413278 -26.7711,-60.412822 -26.770022,-60.411412 -26.770507,-60.410479 -26.768394,-60.409447 -26.76868,-60.409488 -26.768828,-60.405766 -26.770158,-60.406683 -26.772233,-60.409074 -26.771376,-60.40991 -26.773297,-60.409985 -26.773361,-60.410083 -26.773382,-60.412236 -26.772633,-60.412268 -26.772723,-60.4147 -26.771872))) |
| 3778 | Tiro Federal      | Chaco | Comandante Fernández | Presidencia Roque Sáenz Peña | (((-60.465712 -26.785872,-60.467391 -26.785283,-60.467284 -26.784948,-60.465792 -26.785432,-60.464515 -26.785877,-60.461774 -26.786873,-60.460814 -26.784685,-60.457998 -26.785652,-60.457317 -26.785901,-60.45773 -26.786868,-60.456566 -26.787328,-60.457268 -26.788923,-60.460997 -26.787591,-60.464055 -26.786509,-60.465712 -26.785872)))                                      |
| 3779 | Hipólito Yrigoyen | Chaco | Comandante Fernández | Presidencia Roque Sáenz Peña | (((-60.424168 -26.780659,-60.42054 -26.772152,-60.416767 -26.773464,-60.418718 -26.777794,-60.416358 -26.778581,-60.416786 -26.779637,-60.415606 -26.780044,-60.416092 -26.781078,-60.416959 -26.780784,-60.417156 -26.781347,-60.417375 -26.781842,-60.416514 -26.782123,-60.417028 -26.783215,-60.424168 -26.780659)))  |
| 3780 | Quinta 4          | Chaco | Comandante Fernández | Presidencia Roque Sáenz Peña | (((-60.414953 -26.788773,-60.413461 -26.785349,-60.412761 -26.785564,-60.412379 -26.784825,-60.407465 -26.786564,-60.409307 -26.790694,-60.414773 -26.788839,-60.414953 -26.788773)))   |
| 3781 | Pinedo Viejo      | Chaco | 12 de Octubre        | General Pinedo               | (((-61.299237 -27.343643,-61.302627 -27.341225,-61.301146 -27.339432,-61.302151 -27.3388,-61.300365 -27.336595,-61.300368 -27.33653,-61.297788 -27.333337,-61.294252 -27.335725,-61.296103 -27.337911,-61.295382 -27.338578,-61.297032 -27.340448,-61.295796 -27.341308,-61.29702 -27.342622,-61.297812 -27.342082,-61.299237 -27.343643)))   |
| 3782 | La Curva          | Chaco | Chacabuco            | Charata                      | (((-61.17222 -27.231956,-61.172317 -27.232012,-61.173657 -27.231018,-61.173106 -27.230472,-61.173625 -27.229376,-61.173607 -27.229308,-61.172489 -27.229834,-61.173064 -27.230442,-61.17222 -27.231956)))   |
| 3783 | Juan José Valle   | Chaco | Chacabuco            | Charata                      | (((-61.181517 -27.193228,-61.178436 -27.195352,-61.17849 -27.195441,-61.180208 -27.197379,-61.182407 -27.195891,-61.181845 -27.195298,-61.182881 -27.194627,-61.181517 -27.193228)))  |
| 3784 | Municipal         | Chaco | Chacabuco            | Charata                      | (((-61.175639 -27.201823,-61.175054 -27.20117,-61.174693 -27.200726,-61.174227 -27.20018,-61.17386 -27.19974,-61.173853 -27.199684,-61.173861 -27.199592,-61.173257 -27.198896,-61.169484 -27.201583,-61.170614 -27.202893,-61.170766 -27.203059,-61.171515 -27.203945,-61.172053 -27.203593,-61.171267 -   |



*[Firmas manuscritas]*





Congreso de la Nación

13-PE-22  
OD 304  
545

|      |                |       |                               |                            |   |
|------|----------------|-------|-------------------------------|----------------------------|---|
|      |                |       |                               |                            | 27.202683,-61.172153 -27.202059,-61.173108 -<br>27.201381,-61.174312 -27.202724,-61.175639 -<br>27.201823)))  |
| 3785 | Centenario     | Chaco | Chacabuco                     | Charata                    | ((( -61.178227 -27.19996,-61.175861 -<br>27.197143,-61.173279 -27.198874,-61.173897 -<br>27.19961,-61.173936 -27.199774,-61.173954 -<br>27.199821,-61.174281 -27.200167,-61.175639 -<br>27.201759,-61.175846 -27.201571,-61.178229 -<br>27.199962,-61.178227 -27.19996)))   |
| 3786 | Fuerte Apache  | Chaco | Quitilipi                     | Quitilipi                  | ((( -60.227721 -26.866478,-60.228605 -<br>26.866112,-60.228753 -26.86629,-60.228934 -<br>26.866228,-60.228852 -26.865983,-60.230429 -<br>26.865468,-60.229334 -26.862931,-60.227692 -<br>26.863509,-60.22814 -26.864578,-60.226932 -<br>26.864969,-60.22699 -26.865472,-60.227157 -<br>26.866074,-60.227368 -26.86601,-60.227721 -<br>26.866478)))  |
| 3787 | Cacique Moreno | Chaco | Quitilipi                     | Quitilipi                  | ((( -60.23382 -26.873326,-60.236157 -<br>26.872488,-60.235003 -26.869867,-60.23271 -<br>26.870632,-60.23382 -26.873326)))   |
| 3788 | La Tablada     | Chaco | Quitilipi                     | Quitilipi                  | ((( -60.236927 -26.86608,-60.237269 -<br>26.866799,-60.231825 -26.868726,-60.231517 -<br>26.867979,-60.236927 -26.86608)))  |
| 3789 | Sol Naciente   | Chaco | Quitilipi                     | Quitilipi                  | ((( -60.227709 -26.877,-60.227099 -26.875688,-<br>60.224856 -26.876427,-60.225385 -26.877882,-<br>60.227709 -26.877)))  |
| 3790 | Matadero       | Chaco | Quitilipi                     | Quitilipi                  | ((( -60.207783 -26.879503,-60.207371 -<br>26.878353,-60.206978 -26.877388,-60.205172 -<br>26.878038,-60.206058 -26.88012,-60.207783 -<br>26.879503)))   |
| 3791 | Ferlucho       | Chaco | Libertador General San Martín | General José de San Martín | ((( -59.339287 -26.52693,-59.338202 -<br>26.526939,-59.337009 -26.526982,-59.336935 -<br>26.527086,-59.336916 -26.528509,-59.336943 -<br>26.529905,-59.336979 -26.530246,-59.338349 -<br>26.530258,-59.33925 -26.530257,-59.339277 -<br>26.529405,-59.339268 -26.528529,-59.339287 -<br>26.526933)))  |
| 3792 | Lote 186       | Chaco | Libertador General San Martín | General José de San Martín | ((( -59.36742 -26.517819,-59.368031 -26.51692,-<br>59.366346 -26.516212,-59.364875 -26.516727,-<br>59.36436 -26.517068,-59.363133 -26.517187,-<br>59.361882 -26.517364,-59.360681 -26.517721,-<br>59.358756 -26.519636,-59.356399 -26.519702,-<br>59.356316 -26.518824,-59.355799 -26.518305,-<br>59.354972 -26.518097,-59.353742 -26.5176,-<br>59.353429 -26.51769,-59.353285 -26.518634,-<br>59.353292 -26.51943,-59.353327 -26.519783,-<br>59.35732 -26.519993,-59.360519 -26.519939,-<br>59.364432 -26.519862,-59.366146 -26.519213,-<br>59.36742 -26.517819))) |
| 3793 | El Zoológico   | Chaco | Libertador General San        | General José de San Martín | ((( -59.328816 -26.533231,-59.32936 -<br>26.533228,-59.329332 -26.533607,-59.328202 -   |



*[Firma manuscrita]*



Congreso de la Nación

13-PE-22

OD 304

546

|      |                    |       |                               |                            |   |
|------|--------------------|-------|-------------------------------|----------------------------|---|
|      |                    |       | Martín                        |                            | 26.533599,-59.32819 -26.534481,-59.328211 -<br>26.535446,-59.328232 -26.536592,-59.327992 -<br>26.536601,-59.327937 -26.534206,-59.327416 -<br>26.53421,-59.327419 -26.533608,-59.327082 -<br>26.533608,-59.327075 -26.533063,-59.327391 -<br>26.53307,-59.327377 -26.53264,-59.325661 -<br>26.532671,-59.325654 -26.531628,-59.326103 -<br>26.531625,-59.326125 -26.531916,-59.32659 -<br>26.531987,-59.327094 -26.532109,-59.327435 -<br>26.532249,-59.328344 -26.532279,-59.328357 -<br>26.532095,-59.328881 -26.532086,-59.328816 -<br>26.533231))) |
| 3794 | Virgen de Luján    | Chaco | Libertador General San Martín | General José de San Martín | (((-59.340694 -26.551606,-59.340697 -<br>26.551161,-59.337573 -26.55117,-59.337589 -<br>26.551608,-59.340694 -26.551606)))  |
| 3795 | La 12              | Chaco | Libertador General San Martín | General José de San Martín | (((-59.334055 -26.555324,-59.329899 -<br>26.555331,-59.329907 -26.556487,-59.329925 -<br>26.557934,-59.328138 -26.557951,-59.328117 -<br>26.558797,-59.333505 -26.55883,-59.333875 -<br>26.558245,-59.334123 -26.557687,-59.334127 -<br>26.557196,-59.334055 -26.555324)))  |
| 3796 | Barrio Norte Viejo | Chaco | Maipú                         | Tres Isletas               | (((-60.438839 -26.327997,-60.433959 -<br>26.327272,-60.433289 -26.331422,-60.434489 -<br>26.331622,-60.438131 -26.332053,-60.438839 -<br>26.327997)))   |
| 3797 | Quinta Riquelme    | Chaco | Maipú                         | Tres Isletas               | (((-60.422223 -26.325798,-60.424503 -<br>26.326085,-60.424812 -26.326135,-60.423805 -<br>26.323147,-60.423607 -26.32251,-60.422507 -<br>26.322408,-60.422362 -26.322648,-60.422349 -<br>26.323076,-60.422241 -26.323065,-60.422145 -<br>26.323983,-60.422498 -26.324021,-60.422223 -<br>26.325798)))  |
| 3798 | Quinta 24          | Chaco | Maipú                         | Tres Isletas               | (((-60.403106 -26.328587,-60.402984 -<br>26.328662,-60.403013 -26.330474,-60.403043 -<br>26.331619,-60.405394 -26.331901,-60.405499 -<br>26.33084,-60.405279 -26.330774,-60.405578 -<br>26.329146,-60.405547 -26.32901,-60.404333 -<br>26.328806,-60.404159 -26.328745,-60.403106 -<br>26.328587)))   |
| 3799 | Quinta 120         | Chaco | Maipú                         | Tres Isletas               | (((-60.413583 -26.347207,-60.41392 -26.34514,-<br>60.411341 -26.344873,-60.411256 -26.345335,-<br>60.411028 -26.346873,-60.413583 -26.347207)))   |
| 3800 | Chacra 7           | Chaco | General Güemes                | Juan José Castelli         | (((-60.633038 -25.933384,-60.633848 -<br>25.931762,-60.633496 -25.931613,-60.633878 -<br>25.930947,-60.633098 -25.930576,-60.632662 -<br>25.931298,-60.631758 -25.930899,-60.630932 -<br>25.932499,-60.633038 -25.933384)))   |
| 3801 | Reserva Norte      | Chaco | General Güemes                | Juan José Castelli         | (((-60.629537 -25.940149,-60.629855 -<br>25.940288,-60.629248 -25.941385,-60.629383 -<br>25.941454,-60.629091 -25.941971,-60.629393 -<br>25.942132,-60.630325 -25.940497,-60.63019 -<br>25.940446,-60.630656 -25.939573,-60.631134 -<br>25.938726,-60.630503 -25.938442,-60.630043 -  |



*[Firma manuscrita]*



Congreso de la Nación

13-PE-22

OD 304

547

|      |              |       |                |                    |  |
|------|--------------|-------|----------------|--------------------|--|
|      |              |       |                |                    | 25.93926,-60.629978 -25.939306,-60.629537 - 25.940149)))   |
| 3802 | Chacra 4     | Chaco | General Güemes | Juan José Castelli | ((( -60.640649 -25.93257,-60.640409 - 25.932998,-60.640107 -25.933521,-60.639905 - 25.933914,-60.640785 -25.934263,-60.641609 - 25.934627,-60.642355 -25.935003,-60.642447 - 25.935012,-60.643145 -25.93368,-60.6431 - 25.933623,-60.642638 -25.933424,-60.641661 - 25.933027,-60.640649 -25.93257)))  |
| 3803 | Quinta 14    | Chaco | General Güemes | Juan José Castelli | ((( -60.642125 -25.945592,-60.640146 - 25.94479,-60.639299 -25.946445,-60.64113 - 25.947287,-60.641457 -25.946656,-60.641599 - 25.946693,-60.641661 -25.946472,-60.642125 - 25.945592)))   |
| 3804 | Chacra 27/28 | Chaco | General Güemes | Juan José Castelli | ((( -60.642963 -25.949152,-60.643897 - 25.949515,-60.644011 -25.949269,-60.644467 - 25.949471,-60.644817 -25.948684,-60.645239 - 25.948873,-60.645005 -25.949329,-60.645265 - 25.949437,-60.644994 -25.949989,-60.644172 - 25.949695,-60.643952 -25.95016,-60.643012 - 25.94976,-60.642819 -25.950117,-60.644535 - 25.950856,-60.64467 -25.950602,-60.645704 - 25.951044,-60.645585 -25.951295,-60.647241 - 25.952123,-60.647224 -25.954027,-60.647088 - 25.954096,-60.642507 -25.952114,-60.642771 - 25.951606,-60.64187 -25.951194,-60.642963 - 25.949152))) |
| 3805 | Chacra 65    | Chaco | General Güemes | Juan José Castelli | ((( -60.636648 -25.956702,-60.634367 - 25.955677,-60.633595 -25.957226,-60.635854 - 25.958276,-60.636648 -25.956702)))   |
| 3806 | Reserva Sur  | Chaco | General Güemes | Juan José Castelli | ((( -60.622754 -25.954377,-60.621918 - 25.954069,-60.614688 -25.967539,-60.615478 - 25.968056,-60.622754 -25.954377)))   |
| 3807 | Opo          | Chaco | General Güemes | Juan José Castelli | ((( -60.635139 -25.963968,-60.636324 - 25.96166,-60.635396 -25.961252,-60.634175 - 25.963539,-60.634587 -25.963731,-60.634556 - 25.963865,-60.634206 -25.96454,-60.632792 - 25.963929,-60.632484 -25.964503,-60.633925 - 25.965178,-60.634222 -25.96463,-60.634585 - 25.964766,-60.635015 -25.963909,-60.635139 - 25.963968)))   |
| 3808 | Chacra 64    | Chaco | General Güemes | Juan José Castelli | ((( -60.63075 -25.9678,-60.62961 -25.967294,- 60.628964 -25.968509,-60.630109 -25.968986,- 60.63075 -25.9678)))  |
| 3809 | Chacra 79    | Chaco | General Güemes | Juan José Castelli | ((( -60.613961 -25.964167,-60.612793 - 25.963615,-60.610686 -25.962667,-60.609738 - 25.962275,-60.609342 -25.963018,-60.611403 - 25.964013,-60.611526 -25.964028,-60.613598 - 25.964938,-60.613646 -25.964886,-60.613961 - 25.964167)))  |
| 3810 | Reserva      | Chaco | General Güemes | Juan José          | ((( -60.635548 -25.933285,-60.633576 -   |



*[Firma manuscrita]*



Congreso de la Nación

13-PE-22  
OD 304  
548

|      |             |       |         |            |  |
|------|-------------|-------|---------|------------|--|
|      |             |       |         | Castelli   | 25.932485,-60.630622 -25.938059,-60.631027 -25.937738,-60.635548 -25.933285)))   |
| 3811 | La Ralera   | Chaco | Bermejo | La Leonesa | (((--58.702377 -27.044209,-58.701689 -27.043103,-58.701121 -27.043354,-58.70106 -27.043505,-58.700747 -27.043643,-58.70134 -27.044728,-58.701536 -27.044793,-58.70215 -27.045497,-58.702375 -27.045885,-58.702695 -27.046442,-58.703444 -27.046171,-58.703471 -27.04608,-58.702958 -27.045215,-58.702705 -27.044633,-58.702885 -27.04455,-58.703062 -27.044519,-58.703305 -27.044533,-58.703662 -27.044409,-58.703809 -27.044358,-58.704013 -27.044911,-58.704091 -27.044947,-58.705136 -27.044648,-58.70501 -27.043878,-58.704921 -27.043644,-58.704624 -27.043669,-58.704496 -27.043679,-58.704323 -27.043696,-58.704011 -27.043738,-58.703731 -27.043824,-58.703561 -27.043862,-58.703384 -27.043922,-58.702993 -27.044048,-58.702744 -27.044122,-58.702377 -27.044209)))   |
| 3812 | La Isla     | Chaco | Bermejo | La Leonesa | (((--58.688771 -27.040224,-58.688721 -27.039298,-58.68839 -27.039444,-58.688305 -27.038705,-58.688315 -27.037084,-58.688998 -27.037016,-58.688841 -27.036382,-58.68755 -27.035823,-58.687245 -27.035267,-58.687774 -27.034975,-58.687517 -27.034612,-58.688 -27.034249,-58.688303 -27.034605,-58.689064 -27.035253,-58.690545 -27.036094,-58.691694 -27.035897,-58.692354 -27.035325,-58.692812 -27.035801,-58.692769 -27.035867,-58.693442 -27.036448,-58.692405 -27.038216,-58.691665 -27.039175,-58.690075 -27.039385,-58.689737 -27.039922,-58.689378 -27.040156,-58.688771 -27.040224)))  |
| 3814 | El Amanecer | Chaco | Bermejo | La Leonesa | (((--58.710049 -27.030353,-58.709352 -27.030671,-58.709128 -27.030377,-58.707913 -27.031199,-58.707491 -27.030679,-58.708126 -27.030257,-58.707894 -27.030184,-58.707668 -27.030094,-58.707575 -27.030086,-58.70669 -27.030676,-58.70645 -27.030429,-58.706126 -27.030673,-58.705808 -27.030467,-58.705662 -27.030309,-58.705422 -27.030497,-58.705061 -27.030106,-58.704829 -27.030302,-58.705094 -27.030623,-58.704346 -27.031181,-58.704063 -27.030805,-58.703698 -27.031053,-58.703355 -27.031053,-58.703332 -27.031009,-58.703009 -27.030967,-58.702569 -27.031282,-58.702763 -27.031506,-58.702498 -27.031706,-58.70228 -27.031488,-58.701961 -27.031716,-58.70364 -27.033006,-58.703837 -27.032827,-58.704067 -27.033057,-58.704894 -27.032503,-58.705785 -27.033562,-58.708344 -27.031779,-58.708593 -27.032042,-58.709608 -27.031134,-58.710216 -27.030579,-58.710049 -27.030353))) |
| 3815 | Belgrano    | Chaco | Bermejo | La Leonesa | (((--58.700953 -27.035137,-58.702685 -27.034105,-58.702391 -27.03371,-58.702187 -27.033779,-58.70196 -27.033382,-58.701742 -27.033428,-58.701126 -27.033665,-58.701042 -27.033701,-58.700324 -27.03408,-58.700447 -27.034265,-58.700615 -27.034537,-58.700953 -27.035137))),((-58.695247 -27.032667,-58.694868   |



*[Firmas manuscritas]*



Congreso de la Nación

13-PE-22  
OD 304  
549

|      |                             |       |               |              |  |
|------|-----------------------------|-------|---------------|--------------|--|
|      |                             |       |               |              | -27.032314,-58.694651 -27.031864,-58.694506 -<br>27.031653,-58.694127 -27.030909,-58.693994 -<br>27.030907,-58.694045 -27.030515,-58.693638 -<br>27.030462,-58.693668 -27.030265,-58.694047 -<br>27.030315,-58.694717 -27.030332,-58.694897 -<br>27.030387,-58.694834 -27.030645,-58.695014 -<br>27.030735,-58.695182 -27.030992,-58.695394 -<br>27.031231,-58.69569 -27.031514,-58.695831 -<br>27.031723,-58.695745 -27.03179,-58.695831 -<br>27.031923,-58.695555 -27.032169,-58.696118 -<br>27.032683,-58.696973 -27.031944,-58.696249 -<br>27.031324,-58.696631 -27.031042,-58.696461 -<br>27.03083,-58.696991 -27.030486,-58.696901 -<br>27.030107,-58.697267 -27.029869,-58.69825 -<br>27.030692,-58.699301 -27.029786,-58.70251 -<br>27.032267,-58.702611 -27.032563,-58.702667 -<br>27.033028,-58.702217 -27.033008,-58.701511 -<br>27.033256,-58.700033 -27.033994,-58.698984 -<br>27.03453,-58.698309 -27.033913,-58.694053 -<br>27.035684,-58.693652 -27.035879,-58.693202 -<br>27.036175,-58.692823 -27.035842,-58.692871 -<br>27.035709,-58.693475 -27.035118,-58.693343 -<br>27.035006,-58.693554 -27.034815,-58.693616 -<br>27.034607,-58.694028 -27.034583,-58.694386 -<br>27.034248,-58.69393 -27.033772,-58.695247 -<br>27.032667))) |
| 3816 | Santa Rita                  | Chaco | Bermejo       | Las Palmas   | ((( -58.67976 -27.05732,-58.679252 -27.059631,-<br>58.679669 -27.059882,-58.680269 -27.057381,-<br>58.67976 -27.05732)))   |
| 3817 | Pasión                      | Chaco | 9 de Julio    | Las Breñas   | ((( -61.090372 -27.101039,-61.092251 -<br>27.099784,-61.089742 -27.096946,-61.087853 -<br>27.098227,-61.090372 -27.101039)))   |
| 3818 | Quinta de Luna              | Chaco | 9 de Julio    | Las Breñas   | ((( -61.088518 -27.102369,-61.088497 -<br>27.102165,-61.087142 -27.100595,-61.086285 -<br>27.101206,-61.087767 -27.102929,-61.088518 -<br>27.102369)))   |
| 3819 | Santa Teresita Prolongación | Chaco | 9 de Julio    | Las Breñas   | ((( -61.06598 -27.091121,-61.067483 -<br>27.092827,-61.069758 -27.091322,-61.068661 -<br>27.09001,-61.068257 -27.08959,-61.06598 -<br>27.091121)))   |
| 3820 | Bicentenario                | Chaco | 9 de Julio    | Las Breñas   | ((( -61.088665 -27.102262,-61.091334 -<br>27.100458,-61.093439 -27.102867,-61.090735 -<br>27.104804,-61.08867 -27.102523,-61.088665 -<br>27.102262)))  |
| 3821 | Vía Norte                   | Chaco | 9 de Julio    | Las Breñas   | ((( -61.076918 -27.080741,-61.072049 -<br>27.075076,-61.071341 -27.075468,-61.076237 -<br>27.08112,-61.076918 -27.080741)))  |
| 3822 | Quinta Ruiz                 | Chaco | 9 de Julio    | Las Breñas   | ((( -61.086912 -27.108058,-61.083962 -<br>27.110049,-61.087091 -27.113487,-61.085856 -<br>27.114369,-61.087211 -27.115943,-61.085878 -<br>27.116972,-61.087598 -27.11897,-61.093083 -<br>27.115249,-61.086912 -27.108058)))  |
| 3823 | Sin Nombre                  | Chaco | Mayor Luis J. | Villa Ángela | ((( -60.743386 -27.585646,-60.743391 -27.585,-   |



*[Firmas manuscritas]*



Congreso de la Nación

13-PE-22  
OD 304  
550

|      |                 |       |                          |              |  |
|------|-----------------|-------|--------------------------|--------------|--|
|      |                 |       | Fontana                  |              | 60.743094 -27.584981,-60.742693 -27.584841,-<br>60.742688 -27.584573,-60.742087 -27.584546,-<br>60.74207 -27.584744,-60.742318 -27.584935,-<br>60.742226 -27.585145,-60.743386 -27.585646)))   |
| 3824 | Las Quintas     | Chaco | Mayor Luis J.<br>Fontana | Villa Ángela | ((( -60.741148 -27.586992,-60.73973 -<br>27.586893,-60.739537 -27.585767,-60.739363 -<br>27.585772,-60.73933 -27.585204,-60.738606 -<br>27.585145,-60.738581 -27.583034,-60.740485 -<br>27.583988,-60.740422 -27.584339,-60.741591 -<br>27.584846,-60.741453 -27.585218,-60.741204 -<br>27.585073,-60.741148 -27.586992))) |
| 3825 | Sargento Cabral | Chaco | Mayor Luis J.<br>Fontana | Villa Ángela | ((( -60.734381 -27.586574,-60.734374 -<br>27.585514,-60.729452 -27.585529,-60.729468 -<br>27.586621,-60.728375 -27.58663,-60.728348 -<br>27.587065,-60.738878 -27.586955,-60.738855 -<br>27.586486,-60.738485 -27.586536,-60.734381 -<br>27.586574)))  |
| 3826 | Sargento Cabral | Chaco | Mayor Luis J.<br>Fontana | Villa Ángela | ((( -60.734302 -27.58091,-60.734317 -<br>27.581698,-60.731915 -27.580631,-60.731917 -<br>27.580932,-60.730409 -27.580322,-60.730447 -<br>27.579632,-60.730642 -27.579651,-60.731804 -<br>27.580086,-60.731807 -27.57996,-60.73189 -<br>27.579965,-60.734302 -27.58091)))   |
| 3827 | Sin Nombre      | Chaco | Mayor Luis J.<br>Fontana | Villa Ángela | ((( -60.743279 -27.572467,-60.745606 -<br>27.572486,-60.745632 -27.570245,-60.743295 -<br>27.570282,-60.743279 -27.572467)))   |
| 3828 | Quinta 5        | Chaco | Mayor Luis J.<br>Fontana | Villa Ángela | ((( -60.740722 -27.56404,-60.740761 -<br>27.565751,-60.743224 -27.56579,-60.743198 -<br>27.564047,-60.740722 -27.56404)))  |
| 3829 | Barrio Avenida  | Chaco | Mayor Luis J.<br>Fontana | Villa Ángela | ((( -60.73691 -27.570144,-60.738375 -<br>27.570135,-60.738336 -27.567969,-60.737276 -<br>27.567981,-60.737174 -27.568909,-60.736869 -<br>27.568945,-60.736879 -27.569218,-60.737757 -<br>27.569197,-60.737791 -27.569725,-60.737317 -<br>27.569743,-60.737216 -27.569562,-60.736883 -<br>27.569561,-60.73691 -27.570144))) |
| 3830 | Las Flores      | Chaco | Mayor Luis J.<br>Fontana | Villa Ángela | ((( -60.722766 -27.551292,-60.722765 -<br>27.554155,-60.723716 -27.554245,-60.724349 -<br>27.554683,-60.725077 -27.554804,-60.725013 -<br>27.551237,-60.724892 -27.551239,-60.722766 -<br>27.551292)))   |
| 3831 | Sin Nombre      | Chaco | Mayor Luis J.<br>Fontana | Villa Ángela | ((( -60.717379 -27.556724,-60.718583 -<br>27.55665,-60.718565 -27.556183,-60.717366 -<br>27.556203,-60.717379 -27.556724)))  |
| 3832 | Villa María     | Chaco | Mayor Luis J.<br>Fontana | Villa Ángela | ((( -60.717556 -27.564902,-60.71756 -<br>27.563982,-60.719313 -27.563923,-60.719885 -<br>27.563877,-60.719861 -27.563015,-60.720682 -<br>27.562989,-60.720671 -27.563843,-60.720562 -<br>27.563847,-60.720555 -27.564846,-60.719978 -<br>27.56486,-60.717556 -27.564902)))   |



*[Firmas manuscritas]*



Congreso de la Nación

13-PE-22

OD 304

551

|      |               |       |                       |              |   |
|------|---------------|-------|-----------------------|--------------|---|
| 3833 | Cacique Catán | Chaco | Mayor Luis J. Fontana | Villa Ángela | (((-60.71077 -27.592498,-60.710688 - 27.590384,-60.708758 -27.590354,-60.70864 - 27.589326,-60.706733 -27.58932,-60.706765 - 27.592707,-60.71077 -27.592498)))  |
| 3834 | Lote 20       | Chaco | Mayor Luis J. Fontana | Villa Ángela | (((-60.6952 -27.557706,-60.694421 -27.557865,- 60.694412 -27.558047,-60.693997 -27.558063,- 60.693087 -27.55739,-60.692371 -27.557385,- 60.692359 -27.557735,-60.693003 -27.55773,- 60.693034 -27.558438,-60.69245 -27.558454,- 60.692455 -27.558795,-60.691567 -27.558838,- 60.691521 -27.559008,-60.689865 -27.558851,- 60.688576 -27.563654,-60.687323 -27.568682,- 60.687161 -27.569558,-60.68671 -27.569613,- 60.686567 -27.570953,-60.68666 -27.570954,- 60.687024 -27.5709,-60.687177 -27.570964,- 60.695378 -27.570851,-60.695357 -27.566662,- 60.695262 -27.56114,-60.6952 -27.557706)),((- 60.691962 -27.556434,-60.690478 -27.556464,- 60.690111 -27.557882,-60.690305 -27.557931,- 60.690668 -27.557866,-60.691975 -27.557388,- 60.691962 -27.556434)),((-60.694116 - 27.556458,-60.693844 -27.556306,-60.693818 - 27.555533,-60.693021 -27.555535,-60.693011 - 27.554759,-60.691183 -27.554776,-60.691012 - 27.554823,-60.69082 -27.554933,-60.690655 - 27.555626,-60.692929 -27.555576,-60.692972 - 27.556992,-60.694112 -27.556658,-60.694116 - 27.556458))) |
| 3835 | Barrio Maqui  | Chaco | 25 de Mayo            | Machagai     | (((-60.058925 -26.911735,-60.058837 - 26.915466,-60.058876 -26.915519,-60.059186 - 26.915419,-60.059615 -26.916446,-60.064102 - 26.914854,-60.063651 -26.913777,-60.063515 - 26.913378,-60.063416 -26.913407,-60.06303 - 26.912387,-60.0627 -26.91251,-60.062175 - 26.911308,-60.061959 -26.910773,-60.058925 - 26.911735)),(-60.061174 -26.913024,-60.059833 - 26.913478,-60.060239 -26.914471,-60.060184 - 26.914553,-60.060321 -26.914909,-60.061702 - 26.914451,-60.061174 -26.913024)))  |
| 3836 | Beltrán       | Chaco | 25 de Mayo            | Machagai     | (((-60.038709 -26.930744,-60.037959 - 26.929024,-60.037757 -26.929093,-60.035824 - 26.924711,-60.036048 -26.924636,-60.035163 - 26.922606,-60.034522 -26.921004,-60.036013 - 26.920457,-60.035715 -26.919725,-60.036381 - 26.919508,-60.036548 -26.919887,-60.036614 - 26.919863,-60.037476 -26.921795,-60.03973 - 26.921004,-60.043232 -26.929168,-60.038709 - 26.930744)))  |
| 3837 | Pueblo Viejo  | Chaco | 25 de Mayo            | Machagai     | (((-60.040672 -26.935168,-60.032107 - 26.938334,-60.029581 -26.939147,-60.029352 - 26.938735,-60.031405 -26.937946,-60.029946 - 26.933861,-60.030201 -26.9336,-60.029577 - 26.932097,-60.028908 -26.929789,-60.028539 - 26.929887,-60.028383 -26.929428,-60.028759 - 26.929311,-60.027982 -26.926676,-60.027896 - 26.925472,-60.026822 -26.92395,-60.027759 - 26.923263,-60.028232 -26.924144,-60.02916 - 26.923885,-60.030438 -26.926532,-60.030499 - 26.926651,-60.030915 -26.92783,-60.031259 - 26.928828,-60.0313 -26.929313,-60.031489 - 26.93153,-60.032524 -26.930787,-60.035795 -   |



*[Firmas manuscritas]*



Congreso de la Nación

13-PE-22  
OD 304  
552

|      |              |       |                               |                            |   |
|------|--------------|-------|-------------------------------|----------------------------|---|
|      |              |       |                               |                            | 26.92974,-60.037351 -26.929108,-60.038182 -<br>26.930939,-60.037666 -26.931117,-60.038509 -<br>26.933075,-60.039643 -26.932699,-60.040672 -<br>26.935168),(-60.038171 -26.935522,-60.035575 -<br>26.936427,-60.034888 -26.934979,-60.034745 -<br>26.934479,-60.037356 -26.933558,-60.038171 -<br>26.935522)))   |
| 3838 | Arraigo      | Chaco | 25 de Mayo                    | Machagai                   | (((-60.040228 -26.940859,-60.040592 -<br>26.941755,-60.038146 -26.942631,-60.038045 -<br>26.942212,-60.037947 -26.942195,-60.037355 -<br>26.940886,-60.037017 -26.940126,-60.037793 -<br>26.939843,-60.037845 -26.939512,-60.037941 -<br>26.939462,-60.039366 -26.938974,-60.040841 -<br>26.938464,-60.041922 -26.938096,-60.041977 -<br>26.938077,-60.042825 -26.93995,-60.040228 -<br>26.940859)))  |
| 3839 | Quinta 52    | Chaco | 25 de Mayo                    | Machagai                   | (((-60.038211 -26.937733,-60.037971 -<br>26.938716,-60.037917 -26.939475,-60.037845 -<br>26.939512,-60.037793 -26.939843,-60.037017 -<br>26.940126,-60.036881 -26.940172,-60.036789 -<br>26.939968,-60.031946 -26.941649,-60.031721 -<br>26.941077,-60.032578 -26.940779,-60.032081 -<br>26.93956,-60.031758 -26.93957,-60.031382 -<br>26.938662,-60.032417 -26.938264,-60.032472 -<br>26.938214,-60.032987 -26.938019,-60.033271 -<br>26.938042,-60.038186 -26.936359,-60.038732 -<br>26.937518,-60.038211 -26.937733)))   |
| 3840 | Los Pinos    | Chaco | 25 de Mayo                    | Machagai                   | (((-60.067534 -26.923537,-60.066421 -<br>26.923923,-60.06698 -26.925412,-60.068151 -<br>26.925002,-60.067534 -26.923537)))  |
| 3841 | Quinta 50    | Chaco | 25 de Mayo                    | Machagai                   | (((-60.040816 -26.93557,-60.038298 -<br>26.936485,-60.038764 -26.937534,-60.038211 -<br>26.937733,-60.03799 -26.938714,-60.037941 -<br>26.939462,-60.039366 -26.938974,-60.039161 -<br>26.938505,-60.040647 -26.937996,-60.040841 -<br>26.938464,-60.041922 -26.938096,-60.040816 -<br>26.935577)))   |
| 3842 | Quinta Soli  | Chaco | Maipú                         | Tres Isletas               | (((-60.4242 -26.330266,-60.423551 -26.334463,-<br>60.419891 -26.333983,-60.41767 -26.333696,-<br>60.417853 -26.332565,-60.414715 -26.332157,-<br>60.414689 -26.332331,-60.413979 -26.332256,-<br>60.414163 -26.331065,-60.414263 -26.331073,-<br>60.414331 -26.330596,-60.414033 -26.330562,-<br>60.414113 -26.330005,-60.416216 -26.330295,-<br>60.416252 -26.330059,-60.416703 -26.330101,-<br>60.416765 -26.329789,-60.416338 -26.329749,-<br>60.416408 -26.329306,-60.415129 -26.329096,-<br>60.413896 -26.328946,-60.413823 -26.328938,-<br>60.414477 -26.324783,-60.417136 -26.325148,-<br>60.417129 -26.325193,-60.419674 -26.32552,-<br>60.419682 -26.325465,-60.422223 -26.325798,-<br>60.424503 -26.326085,-60.424812 -26.326135,-<br>60.424857 -26.326143,-60.4242 -26.330266))) |
| 3843 | San Ceferino | Chaco | Libertador General San Martín | General José de San Martín | (((-59.333167 -26.527028,-59.333157 -<br>26.52683,-59.332375 -26.526836,-59.33238 -<br>26.526178,-59.331575 -26.526176,-59.331491 -<br>26.525747,-59.330974 -26.524659,-59.330575 -   |



*[Firma manuscrita]*





Congreso de la Nación

13-PE-22  
OD 304  
553

|      |                         |       |                               |                              |  |
|------|-------------------------|-------|-------------------------------|------------------------------|--|
|      |                         |       |                               |                              | 26.523505,-59.329646 -26.52342,-59.329314 -<br>26.523581,-59.331165 -26.525929,-59.331227 -<br>26.52627,-59.331147 -26.526641,-59.331146 -<br>26.527028,-59.332073 -26.52706,-59.332574 -<br>26.527047,-59.333167 -26.527028)))  |
| 3844 | Nuevo Asentamiento      | Chaco | Libertador General San Martín | General José de San Martín   | (((-59.358682 -26.545571,-59.355547 -<br>26.545535,-59.35557 -26.544979,-59.355531 -<br>26.543402,-59.358617 -26.543433,-59.358682 -<br>26.545571)))   |
| 3845 | Quinta Monzón           | Chaco | Maipú                         | Tres Isletas                 | (((-60.424584 -26.321687,-60.424348 -<br>26.32321,-60.423805 -26.323147,-60.424812 -<br>26.326135,-60.425681 -26.326282,-60.425857 -<br>26.325339,-60.426435 -26.325419,-60.426694 -<br>26.323535,-60.426159 -26.323471,-60.426186 -<br>26.323028,-60.425006 -26.322839,-60.425146 -<br>26.321782,-60.424584 -26.321687)))   |
| 3846 | Chacra 5                | Chaco | General Güemes                | Juan José Castelli           | (((-60.640608 -25.932552,-60.639808 -<br>25.932192,-60.640003 -25.931173,-60.638018 -<br>25.930868,-60.637658 -25.93129,-60.63783 -<br>25.931508,-60.637585 -25.932348,-60.636297 -<br>25.93477,-60.638752 -25.935836,-60.639857 -<br>25.933903,-60.640608 -25.932552)))   |
| 3847 | Parque Norte            | Chaco | Comandante Fernández          | Presidencia Roque Sáenz Peña | (((-60.446257 -26.759426,-60.446938 -<br>26.759187,-60.446746 -26.758692,-60.44647 -<br>26.758116,-60.444147 -26.758954,-60.444503 -<br>26.759665,-60.446145 -26.759196,-60.446257 -<br>26.759426)))   |
| 3848 | Barrio Roque Sáenz Peña | Chaco | Comandante Fernández          | Presidencia Roque Sáenz Peña | (((-60.414332 -26.757678,-60.413972 -<br>26.757803,-60.413294 -26.756223,-60.413691 -<br>26.756113,-60.413357 -26.755311,-60.414087 -<br>26.755002,-60.415278 -26.757883,-60.415111 -<br>26.757966,-60.417515 -26.76374,-60.419229 -<br>26.767773,-60.419328 -26.767731,-60.419927 -<br>26.768971,-60.419734 -26.769038,-60.419932 -<br>26.769477,-60.420041 -26.769432,-60.420594 -<br>26.770622,-60.420736 -26.770581,-60.420873 -<br>26.770913,-60.420763 -26.770944,-60.421099 -<br>26.77181,-60.420508 -26.772006,-60.414332 -<br>26.757678)))  |
| 3849 | Arce                    | Chaco | Comandante Fernández          | Presidencia Roque Sáenz Peña | (((-60.467166 -26.785646,-60.467495 -<br>26.785868,-60.467632 -26.78602,-60.467668 -<br>26.78614,-60.467748 -26.786271,-60.467908 -<br>26.786396,-60.467378 -26.786739,-60.467544 -<br>26.787229,-60.467275 -26.787311,-60.467452 -<br>26.787805,-60.46796 -26.787648,-60.468207 -<br>26.788341,-60.468367 -26.789162,-60.46763 -<br>26.789435,-60.46725 -26.788957,-60.466375 -<br>26.789275,-60.466603 -26.7898,-60.465981 -<br>26.790133,-60.466325 -26.790821,-60.466045 -<br>26.790935,-60.465685 -26.790193,-60.463781 -<br>26.79086,-60.463948 -26.79123,-60.463539 -<br>26.791361,-60.46338 -26.790984,-60.462641 -<br>26.789294,-60.464225 -26.788721,-60.463451 -<br>26.786951,-60.46559 -26.786197,-60.467166 -<br>26.785646))) |



*[Firmas manuscritas]*



Congreso de la Nación

13-PE-22  
OD 304  
554

|      |                     |       |                               |                            |  |
|------|---------------------|-------|-------------------------------|----------------------------|--|
| 3851 | San Francisco       | Chaco | Libertador General San Martín | General José de San Martín | ((( -59.328063 -26.542708, -59.327081 -26.542574, -59.32654 -26.542607, -59.326282 -26.542672, -59.32628 -26.543555, -59.327904 -26.543579, -59.327937 -26.543488, -59.328162 -26.543123, -59.328063 -26.542708)))   |
| 3852 | Quom                | Chaco | Libertador General San Martín | General José de San Martín | ((( -59.325956 -26.549352, -59.325704 -26.55059, -59.323552 -26.5506, -59.323182 -26.551147, -59.32301 -26.551641, -59.322667 -26.551636, -59.322694 -26.547989, -59.326317 -26.547986, -59.325956 -26.549352)))   |
| 3853 | Chacra 31           | Chaco | General Güemes                | Juan José Castelli         | ((( -60.607564 -25.932633, -60.604776 -25.931409, -60.602994 -25.934908, -60.603754 -25.935224, -60.60506 -25.932633, -60.606093 -25.933074, -60.604747 -25.93566, -60.605708 -25.936025, -60.607564 -25.932633)))   |
| 3854 | Diecinueve de Abril | Chaco | General Güemes                | Juan José Castelli         | ((( -60.610768 -25.934031, -60.610308 -25.933819, -60.60987 -25.934646, -60.610314 -25.934839, -60.610768 -25.934031)))  |
| 3855 | Quinta 24           | Chaco | General Güemes                | Juan José Castelli         | ((( -60.616268 -25.934384, -60.614041 -25.933415, -60.613141 -25.935005, -60.615372 -25.935995, -60.616268 -25.934384)))   |
| 3856 | Quinta 55           | Chaco | Maipú                         | Tres Isletas               | ((( -60.442352 -26.338807, -60.440109 -26.338538, -60.440273 -26.337858, -60.439946 -26.33782, -60.439701 -26.33775, -60.43918 -26.341748, -60.441839 -26.342095, -60.442352 -26.338807)))   |
| 3857 | Quinta Martínez     | Chaco | Maipú                         | Tres Isletas               | ((( -60.437915 -26.350383, -60.435233 -26.34994, -60.434911 -26.352094, -60.437529 -26.352402, -60.437915 -26.350383)))  |
| 3858 | Barrio Sur          | Chaco | Maipú                         | Tres Isletas               | ((( -60.432335 -26.352968, -60.431114 -26.353316, -60.431059 -26.353603, -60.42986 -26.353487, -60.430228 -26.351464, -60.432507 -26.351774, -60.432335 -26.352968)))  |
| 3859 | Barrio Norte        | Chaco | Maipú                         | Tres Isletas               | ((( -60.427554 -26.331447, -60.428275 -26.326602, -60.429105 -26.32134, -60.429905 -26.321412, -60.429661 -26.323062, -60.429038 -26.326726, -60.42899 -26.326723, -60.428621 -26.328877, -60.428279 -26.330826, -60.427933 -26.330789, -60.42782 -26.331483, -60.427554 -26.331447))) |
| 3860 | Quinta Herrera      | Chaco | Maipú                         | Tres Isletas               | ((( -60.415129 -26.329096, -60.413896 -26.328946, -60.413734 -26.329953, -60.416216 -26.330295, -60.416299 -26.329753, -60.415054 -26.329596, -60.415129 -26.329096)))   |
| 3861 | Quinta 104          | Chaco | Maipú                         | Tres Isletas               | ((( -60.429783 -26.34622, -60.428549 -26.346104, -60.42816 -26.349075, -60.429327 -26.349263, -60.429783 -26.34622)))  |



*[Firma manuscrita]*



Congreso de la Nación

13-PE-22  
OD 304  
555

|      |                   |          |             |                   |  |
|------|-------------------|----------|-------------|-------------------|--|
| 3868 | Barrio Industrial | Formosa  | Patiño      | Las Lomitas       | (((-60.611233 -24.692399,-60.612049 - 24.691663,-60.611244 -24.690955,-60.610116 - 24.691968,-60.607404 -24.690921,-60.603238 - 24.686045,-60.602908 -24.686607,-60.600463 - 24.690782,-60.600394 -24.690895,-60.600175 - 24.691415,-60.600026 -24.691882,-60.599597 - 24.693246,-60.599249 -24.694881,-60.598705 - 24.695711,-60.597253 -24.697634,-60.597298 - 24.697841,-60.601042 -24.695373,-60.602604 - 24.694731,-60.604033 -24.694494,-60.604031 - 24.694488,-60.60437 -24.694438,-60.605459 - 24.694362,-60.606536 -24.694416,-60.61181 - 24.69477,-60.613376 -24.694625,-60.615113 - 24.694229,-60.614559 -24.693683,-60.611233 - 24.692399))) |
| 3869 | Villa 49          | Formosa  | Pilcomayo   | Clorinda          | (((-57.757341 -25.287181,-57.757326 - 25.288385,-57.757201 -25.289165,-57.756599 - 25.290919,-57.757068 -25.291119,-57.757417 - 25.2912,-57.757421 -25.290077,-57.757502 - 25.288849,-57.757529 -25.28714,-57.757341 - 25.287181)))  |
| 3870 | San Miguel        | Misiones | San Ignacio | Hipólito Yrigoyen | (((-55.296668 -27.095907,-55.292407 - 27.094238,-55.292517 -27.096718,-55.294387 - 27.0969,-55.294421 -27.097835,-55.296587 - 27.097817,-55.296668 -27.095907)))   |
| 3871 | Barrio Solar      | Misiones | San Ignacio | Hipólito Yrigoyen | (((-55.267847 -27.07297,-55.268357 - 27.072837,-55.268642 -27.072735,-55.269066 - 27.072528,-55.268384 -27.071116,-55.267901 - 27.071293,-55.267797 -27.071784,-55.267854 - 27.071873,-55.267494 -27.07209,-55.267407 - 27.072165,-55.267847 -27.07297)))  |
| 3872 | Barrio Nuevo      | Misiones | San Ignacio | Jardín América    | (((-55.229469 -27.050116,-55.228289 - 27.049935,-55.228092 -27.050009,-55.227879 - 27.050139,-55.227411 -27.049905,-55.227127 - 27.049869,-55.227135 -27.051425,-55.229106 - 27.0514,-55.229646 -27.051354,-55.229437 - 27.050671,-55.229469 -27.050116)))   |
| 3873 | Barrio Los Cedros | Misiones | San Ignacio | Jardín América    | (((-55.250431 -27.043843,-55.25113 - 27.042765,-55.250563 -27.04249,-55.251145 - 27.041558,-55.250632 -27.041308,-55.25064 - 27.041239,-55.251103 -27.040945,-55.251101 - 27.04062,-55.250929 -27.040259,-55.250613 - 27.040077,-55.250418 -27.040166,-55.250269 - 27.040335,-55.249967 -27.040221,-55.249049 - 27.039723,-55.248985 -27.039749,-55.248074 - 27.041199,-55.248501 -27.041443,-55.248484 - 27.041557,-55.247881 -27.0425,-55.247906 - 27.042556,-55.250352 -27.043832,-55.250431 - 27.043843)))   |
| 3874 | Capilla 2         | Misiones | San Ignacio | Jardín América    | (((-55.227135 -27.029737,-55.229561 - 27.029802,-55.229669 -27.026515,-55.227101 - 27.026551,-55.227135 -27.029737)))  |
| 3875 | Barrio San Martín | Misiones | San Ignacio | Jardín América    | (((-55.232004 -27.032347,-55.229664 - 27.032277,-55.229593 -27.032393,-55.22959 - 27.034085,-55.229702 -27.034227,-55.230354 -   |





Congreso de la Nación

13-PE-22

OD 304

556

|      |                   |          |                               |                  |   |
|------|-------------------|----------|-------------------------------|------------------|---|
|      |                   |          |                               |                  | 27.034202,-55.231631 -27.03472,-55.231817 -<br>27.03493,-55.232029 -27.034792,-55.232047 -<br>27.032444,-55.232004 -27.032347)))  |
| 3876 | Barrio Timbosito  | Misiones | San Ignacio                   | Jardín América   | (((-55.239849 -27.052111,-55.239849 -<br>27.051132,-55.239353 -27.051063,-55.239329 -<br>27.0501,-55.238825 -27.050104,-55.238759 -<br>27.050145,-55.238756 -27.049983,-55.237773 -<br>27.04995,-55.237769 -27.050815,-55.23833 -<br>27.050815,-55.238334 -27.051132,-55.238638 -<br>27.051132,-55.238821 -27.051108,-55.238821 -<br>27.052111,-55.239849 -27.052111))) |
| 3877 | El Triunfo        | Misiones | Iguazú                        | Puerto Esperanza | (((-54.621546 -26.035351,-54.616702 -<br>26.035039,-54.61648 -26.037243,-54.617119 -<br>26.037333,-54.619094 -26.037498,-54.621434 -<br>26.037653,-54.621546 -26.035351)))  |
| 3878 | Bella Vista       | Misiones | Iguazú                        | Puerto Esperanza | (((-54.62198 -26.031595,-54.621546 -<br>26.035351,-54.621515 -26.035979,-54.624049 -<br>26.03615,-54.624126 -26.036153,-54.624462 -<br>26.031775,-54.62198 -26.031595)))  |
| 3879 | Ocho de Diciembre | Misiones | Iguazú                        | Puerto Esperanza | (((-54.621732 -26.02916,-54.621822 -26.02809,-<br>54.620287 -26.028056,-54.620203 -26.028095,-<br>54.620142 -26.029156,-54.620488 -26.029151,-<br>54.6212 -26.029227,-54.621635 -26.029252,-<br>54.621732 -26.02916)))  |
| 3880 | Barrio Iprodha    | Misiones | Libertador General San Martín | Puerto Rico      | (((-55.037986 -26.80482,-55.03518 -26.804757,-<br>55.035164 -26.805687,-55.035658 -26.805737,-<br>55.036255 -26.805679,-55.038363 -26.805674,-<br>55.038389 -26.805119,-55.038237 -26.805002,-<br>55.037986 -26.80482)))  |
| 3881 | Barrio Villa Alta | Misiones | Iguazú                        | Puerto Iguazú    | (((-54.578046 -25.605243,-54.57833 -<br>25.605084,-54.578358 -25.605027,-54.578405 -<br>25.604992,-54.578444 -25.605001,-54.578976 -<br>25.604647,-54.579158 -25.604615,-54.57948 -<br>25.604572,-54.579401 -25.604381,-54.578983 -<br>25.604482,-54.578704 -25.604559,-54.578449 -<br>25.604734,-54.578221 -25.6049,-54.577982 -<br>25.605119,-54.578046 -25.605243))) |
| 3882 | Espacio Verde     | Misiones | Leandro N. Alem               | Leandro N Alem   | (((-55.315804 -27.602157,-55.315057 -<br>27.602692,-55.314695 -27.603473,-55.313597 -<br>27.604208,-55.314058 -27.604763,-55.315807 -<br>27.603689,-55.315321 -27.603074,-55.316145 -<br>27.602549,-55.315804 -27.602157)))   |
| 3883 | Veinte de Junio   | Misiones | Leandro N. Alem               | Leandro N Alem   | (((-55.312185 -27.620646,-55.313391 -<br>27.623313,-55.313551 -27.623586,-55.314138 -<br>27.623381,-55.314805 -27.62308,-55.317148 -<br>27.625814,-55.31747 -27.625596,-55.312834 -<br>27.620285,-55.312185 -27.620646)))   |
| 3884 | Espacio Verde     | Misiones | Leandro N. Alem               | Leandro N Alem   | (((-55.295519 -27.624568,-55.295156 -<br>27.626038,-55.294777 -27.627123,-55.295112 -<br>27.62726,-55.295179 -27.627134,-55.295636 -<br>27.627304,-55.296167 -27.626417,-55.296904 -  |





Congreso de la Nación

13-PE-22  
OD 304  
557

|      |                 |          |                 |                |  |
|------|-----------------|----------|-----------------|----------------|--|
|      |                 |          |                 |                | 27.62508,-55.295519 -27.624568)))  |
| 3885 | Barrio Alfa     | Misiones | Leandro N. Alem | Leandro N Alem | ((( (-55.304221 -27.63035,-55.304117 -27.630492,-55.303786 -27.63126,-55.304664 -27.631561,-55.305184 -27.631542,-55.305931 -27.631764,-55.307464 -27.63096,-55.308355 -27.63041,-55.308271 -27.630245,-55.30796 -27.630321,-55.307954 -27.630017,-55.30769 -27.630034,-55.307686 -27.630338,-55.305428 -27.629072,-55.304441 -27.630474,-55.304221 -27.63035)))   |
| 3886 | La Forestal     | Misiones | Leandro N. Alem | Leandro N Alem | ((( (-55.304582 -27.632641,-55.305856 -27.631742,-55.305184 -27.631542,-55.304664 -27.631561,-55.303786 -27.63126,-55.30375 -27.631315,-55.300125 -27.629888,-55.300156 -27.630871,-55.304582 -27.632641)),((-55.306346 -27.632878,-55.305951 -27.63325,-55.30627 -27.633389,-55.306262 -27.633487,-55.305532 -27.633947,-55.305785 -27.634237,-55.306355 -27.634008,-55.306438 -27.633498,-55.306546 -27.633464,-55.307087 -27.633697,-55.306974 -27.633986,-55.307427 -27.634194,-55.307739 -27.634176,-55.30772 -27.633735,-55.307888 -27.633678,-55.308025 -27.633672,-55.308229 -27.633762,-55.308995 -27.634455,-55.309026 -27.634583,-55.308898 -27.63515,-55.309448 -27.635371,-55.309753 -27.634914,-55.309696 -27.634709,-55.309041 -27.634348,-55.30907 -27.634198,-55.310187 -27.633451,-55.310179 -27.633101,-55.309676 -27.632843,-55.309496 -27.632922,-55.308307 -27.633701,-55.307595 -27.633288,-55.306346 -27.632878))) |
| 3887 | Sagrada Familia | Misiones | Leandro N. Alem | Leandro N Alem | ((( (-55.341545 -27.617619,-55.341815 -27.617455,-55.341514 -27.617016,-55.342719 -27.616302,-55.342415 -27.615763,-55.341573 -27.614715,-55.340067 -27.615584,-55.340187 -27.615953,-55.340782 -27.616491,-55.340977 -27.616252,-55.340966 -27.615958,-55.341493 -27.616619,-55.341002 -27.616903,-55.341545 -27.617619)))  |
| 3888 | Hintz           | Misiones | Leandro N. Alem | Leandro N Alem | ((( (-55.341923 -27.621092,-55.3423 -27.621615,-55.342092 -27.621773,-55.342296 -27.62196,-55.342781 -27.621727,-55.343007 -27.621801,-55.344173 -27.621116,-55.343882 -27.62074,-55.343692 -27.620511,-55.342773 -27.621004,-55.342596 -27.620746,-55.341923 -27.621092)))  |
| 3889 | Barrio Tung Oil | Misiones | Leandro N. Alem | Leandro N Alem | ((( (-55.320514 -27.588893,-55.320854 -27.588637,-55.320214 -27.587512,-55.319658 -27.586141,-55.319433 -27.584442,-55.319027 -27.584469,-55.319328 -27.587036,-55.319448 -27.587845,-55.320514 -27.588893)))  |
| 3890 | Descamisados    | Misiones | Apóstoles       | Apóstoles      | ((( (-55.739329 -27.918416,-55.739628 -27.918566,-55.740513 -27.918718,-55.740935 -27.918243,-55.739829 -27.917853,-55.739446 -27.91814,-55.739329 -27.918416)))   |
| 3891 | La Cantera      | Misiones | Apóstoles       | Apóstoles      | ((( (-55.741594 -27.895937,-55.737542 -  |





Congreso de la Nación

13-PE-22  
OD 304  
558

|      |                            |          |        |               |  |
|------|----------------------------|----------|--------|---------------|--|
|      |                            |          |        |               | 27.899287,-55.739683 -27.901168,-55.743566 -<br>27.897872,-55.741594 -27.895937)))   |
| 3892 | Barrio Villa Tacuara       | Misiones | Iguazú | Puerto Iguazú | ((( -54.579392 -25.60433,-54.579256 -<br>25.604173,-54.579126 -25.604166,-54.578935 -<br>25.604238,-54.578717 -25.604295,-54.578565 -<br>25.604355,-54.577788 -25.604707,-54.577963 -<br>25.605067,-54.57772 -25.605182,-54.577651 -<br>25.605267,-54.577474 -25.605305,-54.577417 -<br>25.605175,-54.576915 -25.605654,-54.577161 -<br>25.606046,-54.577297 -25.606355,-54.577679 -<br>25.606331,-54.57762 -25.605889,-54.577633 -<br>25.605565,-54.577649 -25.605535,-54.577717 -<br>25.605495,-54.577846 -25.60553,-54.578027 -<br>25.605268,-54.577938 -25.605112,-54.577973 -<br>25.60508,-54.578211 -25.604872,-54.578698 -<br>25.604516,-54.579392 -25.60433))) |
| 3893 | Barrio San Lucas           | Misiones | Iguazú | Puerto Iguazú | ((( -54.585809 -25.622914,-54.586396 -<br>25.622644,-54.586722 -25.621885,-54.587029 -<br>25.621434,-54.587066 -25.620998,-54.586495 -<br>25.620765,-54.586091 -25.621209,-54.585674 -<br>25.621292,-54.585283 -25.621513,-54.585809 -<br>25.622914)))   |
| 3894 | Barrio Alto Paraná         | Misiones | Iguazú | Puerto Iguazú | ((( -54.586112 -25.63523,-54.586079 -25.63522,-<br>54.585945 -25.635374,-54.585571 -25.635797,-<br>54.58432 -25.636667,-54.584541 -25.637037,-<br>54.585219 -25.636997,-54.585876 -25.63675,-<br>54.586087 -25.637095,-54.585616 -25.63765,-<br>54.585767 -25.638026,-54.586256 -25.638423,-<br>54.586359 -25.638864,-54.585281 -25.638756,-<br>54.585396 -25.639374,-54.585917 -25.639405,-<br>54.586029 -25.63987,-54.586747 -25.639847,-<br>54.586371 -25.638221,-54.586986 -25.637758,-<br>54.586596 -25.637144,-54.586247 -25.636775,-<br>54.585955 -25.63609,-54.586156 -25.635954,-<br>54.586331 -25.635539,-54.586112 -25.63523)))                             |
| 3895 | Barrio Catarata            | Misiones | Iguazú | Puerto Iguazú | ((( -54.586011 -25.623456,-54.587921 -<br>25.628616,-54.588463 -25.629728,-54.588285 -<br>25.631121,-54.588672 -25.632197,-54.588595 -<br>25.632529,-54.589412 -25.632758,-54.590844 -<br>25.631334,-54.590909 -25.628786,-54.591444 -<br>25.628269,-54.590693 -25.62769,-54.591362 -<br>25.626759,-54.59106 -25.626607,-54.591509 -<br>25.625506,-54.590688 -25.62511,-54.590172 -<br>25.624835,-54.589901 -25.624629,-54.588569 -<br>25.624034,-54.587571 -25.623704,-54.586011 -<br>25.623456)))  |
| 3896 | Barrio Bicentenario        | Misiones | Iguazú | Puerto Iguazú | ((( -54.582712 -25.619957,-54.581136 -<br>25.623474,-54.580356 -25.6254,-54.582087 -<br>25.625811,-54.582748 -25.626349,-54.583946 -<br>25.625435,-54.586398 -25.624579,-54.58517 -<br>25.621407,-54.585101 -25.621221,-54.584192 -<br>25.620477,-54.582712 -25.619957)))  |
| 3897 | Barrio Veinticinco de Mayo | Misiones | Iguazú | Puerto Iguazú | ((( -54.585046 -25.633432,-54.586031 -<br>25.635185,-54.586173 -25.635246,-54.586456 -<br>25.635096,-54.586769 -25.635026,-54.586998 -<br>25.634865,-54.587541 -25.634584,-54.587746 -<br>25.63438,-54.587563 -25.634196,-54.587852 -  |



*[Firmas manuscritas]*



Congreso de la Nación

13-PE-22  
OD 304  
559

|      |                   |          |        |               |  |
|------|-------------------|----------|--------|---------------|--|
|      |                   |          |        |               | 25.633907,-54.588095 -25.633668,-54.588553 -<br>25.632514,-54.588606 -25.632053,-54.588254 -<br>25.631092,-54.588422 -25.629663,-54.587969 -<br>25.628762,-54.586864 -25.629682,-54.586329 -<br>25.630039,-54.584352 -25.630715,-54.584709 -<br>25.631462,-54.584219 -25.631682,-54.585046 -<br>25.633432)))   |
| 3898 | Barrio Libertad   | Misiones | Iguazú | Puerto Iguazú | ((( -54.585989 -25.608194,-54.58496 -<br>25.608331,-54.585035 -25.60891,-54.585129 -<br>25.609464,-54.585273 -25.610085,-54.585626 -<br>25.610714,-54.585617 -25.610796,-54.585976 -<br>25.611584,-54.585892 -25.612102,-54.585657 -<br>25.61233,-54.58631 -25.613869,-54.587539 -<br>25.614372,-54.588298 -25.613632,-54.587081 -<br>25.612894,-54.587409 -25.612374,-54.587657 -<br>25.61193,-54.586524 -25.60885,-54.585989 -<br>25.608194)))   |
| 3899 | Barrio Santa Rosa | Misiones | Iguazú | Puerto Iguazú | ((( -54.591544 -25.625736,-54.592918 -<br>25.626377,-54.593111 -25.625886,-54.592488 -<br>25.624873,-54.592323 -25.624768,-54.592126 -<br>25.625196,-54.591826 -25.625091,-54.591544 -<br>25.625736)))   |
| 3900 | Barrio Malvinas   | Misiones | Iguazú | Puerto Iguazú | ((( -54.564285 -25.609961,-54.565345 -<br>25.61064,-54.567303 -25.61004,-54.567114 -<br>25.609796,-54.566817 -25.609259,-54.565553 -<br>25.608981,-54.564285 -25.609961)))   |
| 3901 | Almirante Brown   | Misiones | Iguazú | Puerto Iguazú | ((( -54.587468 -25.605165,-54.586953 -<br>25.609594,-54.588288 -25.609375,-54.588386 -<br>25.609243,-54.588452 -25.607578,-54.588531 -<br>25.6069,-54.588639 -25.606494,-54.588791 -<br>25.605288,-54.587468 -25.605165)))   |
| 3902 | Alto Paraná       | Misiones | Iguazú | Puerto Iguazú | ((( -54.581917 -25.643232,-54.581596 -<br>25.643616,-54.579611 -25.642286,-54.578876 -<br>25.643226,-54.578894 -25.643837,-54.578666 -<br>25.645349,-54.579155 -25.646125,-54.581064 -<br>25.647228,-54.582561 -25.647223,-54.582795 -<br>25.645944,-54.583216 -25.645964,-54.583375 -<br>25.645484,-54.583229 -25.643994,-54.582647 -<br>25.643866,-54.582639 -25.643656,-54.581917 -<br>25.643232)))   |
| 3903 | Barrio Hermoso    | Misiones | Iguazú | Puerto Iguazú | ((( -54.562284 -25.62953,-54.561484 -<br>25.628809,-54.560863 -25.629404,-54.56008 -<br>25.628786,-54.559767 -25.628089,-54.558947 -<br>25.627929,-54.559402 -25.62881,-54.559401 -<br>25.629119,-54.559197 -25.629275,-54.559214 -<br>25.629534,-54.559288 -25.630022,-54.559518 -<br>25.630324,-54.559749 -25.630542,-54.560101 -<br>25.630585,-54.560663 -25.62991,-54.561645 -<br>25.629691,-54.562029 -25.629422,-54.562515 -<br>25.630001,-54.561935 -25.630572,-54.561753 -<br>25.630782,-54.562031 -25.631062,-54.563023 -<br>25.63113,-54.564084 -25.63095,-54.564857 -<br>25.630814,-54.565075 -25.630214,-54.564033 -<br>25.6303,-54.563289 -25.630273,-54.563054 -<br>25.630089,-54.563841 -25.629607,-54.564184 -<br>25.629366,-54.564434 -25.629198,-54.564241 -<br>25.628945,-54.563882 -25.628843,-54.563508 - |



*[Firma manuscrita]*



Congreso de la Nación

13-PE-22

OD 304

560

|      |                      |          |        |                  |  |
|------|----------------------|----------|--------|------------------|--|
|      |                      |          |        |                  | 25.628739,-54.562284 -25.62953)))  |
| 3904 | Unión                | Misiones | Iguazú | Puerto Iguazú    | ((( -54.576317 -25.621018,-54.576083 -<br>25.622112,-54.57612 -25.622688,-54.577173 -<br>25.62514,-54.578643 -25.62463,-54.580586 -<br>25.62467,-54.581167 -25.623272,-54.580984 -<br>25.623071,-54.58119 -25.621974,-54.576317 -<br>25.621018)))  |
| 3905 | Cardenas             | Misiones | Iguazú | Colonia Wanda    | ((( -54.602951 -25.963735,-54.603347 -<br>25.963583,-54.603157 -25.962684,-54.603342 -<br>25.96216,-54.603316 -25.962011,-54.603615 -<br>25.960953,-54.603456 -25.960949,-54.603462 -<br>25.96063,-54.603238 -25.960107,-54.602744 -<br>25.95969,-54.602281 -25.959053,-54.602029 -<br>25.959193,-54.60231 -25.959582,-54.602059 -<br>25.959614,-54.600719 -25.959831,-54.599863 -<br>25.959812,-54.599116 -25.959922,-54.598901 -<br>25.960165,-54.599061 -25.960224,-54.601661 -<br>25.963802,-54.6029 -25.965507,-54.60306 -<br>25.965582,-54.603345 -25.965537,-54.60351 -<br>25.965469,-54.603636 -25.965395,-54.603728 -<br>25.96527,-54.603642 -25.964715,-54.603159 -<br>25.964845,-54.603036 -25.964406,-54.603027 -<br>25.96404,-54.602951 -25.963735))) |
| 3906 | Puerto Wanda         | Misiones | Iguazú | Colonia Wanda    | ((( -54.6029 -25.965507,-54.599061 -25.960224,-<br>54.598901 -25.960165,-54.595338 -25.958888,-<br>54.595205 -25.959015,-54.59394 -25.964263,-<br>54.595472 -25.964175,-54.59562 -25.966365,-<br>54.59769 -25.966164,-54.597728 -25.966506,-<br>54.600245 -25.966222,-54.600883 -25.96628,-<br>54.600852 -25.965836,-54.601511 -25.965808,-<br>54.60272 -25.965643,-54.6029 -25.965507)))  |
| 3907 | San José Obrero      | Misiones | Iguazú | Colonia Wanda    | ((( -54.597445 -25.966233,-54.593381 -<br>25.966664,-54.595229 -25.970592,-54.598141 -<br>25.970409,-54.597445 -25.966233)))   |
| 3908 | Barrio San Francisco | Misiones | Iguazú | Colonia Wanda    | ((( -54.585207 -25.986755,-54.587667 -<br>25.987382,-54.589153 -25.982179,-54.588953 -<br>25.979933,-54.587197 -25.979224,-54.585207 -<br>25.986755)))   |
| 3909 | Barrio Arroyito      | Misiones | Iguazú | Puerto Esperanza | ((( -54.595427 -25.999241,-54.601972 -25.9989,-<br>54.601886 -25.994948,-54.59844 -25.995114,-<br>54.595395 -25.995318,-54.595427 -25.999241)))  |
| 3910 | Barrio Bergue        | Misiones | Iguazú | Puerto Esperanza | ((( -54.600879 -26.003406,-54.60307 -26.00328,-<br>54.602975 -26.002566,-54.601759 -26.002596,-<br>54.601758 -26.003136,-54.600869 -26.00314,-<br>54.600879 -26.003406)))  |
| 3911 | Barrio Rolón Varga   | Misiones | Iguazú | Puerto Esperanza | ((( -54.584474 -25.999468,-54.584554 -<br>26.000059,-54.58475 -26.000802,-54.585295 -<br>26.001191,-54.58527 -26.001479,-54.584574 -<br>26.001527,-54.584617 -26.002184,-54.585332 -<br>26.002178,-54.585429 -26.003306,-54.585946 -<br>26.003279,-54.585764 -26.001572,-54.586431 -<br>26.002089,-54.586468 -26.001988,-54.586491 -<br>26.000051,-54.585787 -26.00005,-54.585804 -  |



*[Firma manuscrita]*





Congreso de la Nación

13-PE-22  
OD 304  
561

|      |                                    |          |           |                 |   |
|------|------------------------------------|----------|-----------|-----------------|---|
|      |                                    |          |           |                 | 25.999388,-54.585918 -25.999373,-54.586165 -<br>25.998989,-54.586402 -25.998764,-54.587296 -<br>25.996924,-54.587534 -25.995804,-54.584799 -<br>25.995975,-54.584807 -25.99626,-54.584878 -<br>25.99626,-54.584908 -25.996837,-54.584796 -<br>25.996845,-54.584862 -25.99776,-54.585466 -<br>25.997726,-54.585482 -25.998196,-54.584867 -<br>25.998231,-54.58495 -25.999425,-54.584474 -<br>25.999468)))                |
| 3912 | Barrio Nueva Argentina             | Misiones | Iguazú    | Colonia Wanda   | (((-54.577843 -25.972295,-54.576184 -<br>25.972448,-54.576236 -25.972567,-54.576481 -<br>25.972693,-54.574692 -25.973011,-54.573874 -<br>25.972868,-54.573476 -25.973128,-54.571621 -<br>25.973194,-54.571441 -25.973292,-54.571641 -<br>25.973798,-54.57251 -25.97382,-54.573949 -<br>25.973725,-54.575026 -25.973424,-54.575536 -<br>25.973318,-54.577035 -25.973592,-54.578058 -<br>25.9734,-54.577843 -25.972295))) |
| 3913 | Barrio Cantera                     | Misiones | Iguazú    | Colonia Wanda   | (((-54.584284 -25.96908,-54.583691 -<br>25.969495,-54.583849 -25.970358,-54.584059 -<br>25.970877,-54.584932 -25.971681,-54.585788 -<br>25.970744,-54.58491 -25.96988,-54.584284 -<br>25.96908)))   |
| 3914 | Barrio Kallsten                    | Misiones | Iguazú    | Colonia Wanda   | (((-54.590633 -25.963461,-54.588262 -<br>25.963602,-54.588286 -25.965213,-54.587881 -<br>25.965333,-54.587925 -25.965747,-54.588175 -<br>25.965765,-54.588208 -25.966282,-54.587974 -<br>25.966666,-54.588213 -25.967645,-54.589074 -<br>25.967291,-54.5899 -25.966907,-54.590966 -<br>25.96675,-54.590633 -25.963461)))  |
| 3915 | Barrio Piedra Preciosa             | Misiones | Iguazú    | Colonia Wanda   | (((-54.586765 -25.961411,-54.587843 -<br>25.961227,-54.587552 -25.960302,-54.587324 -<br>25.960345,-54.587279 -25.960073,-54.587124 -<br>25.960125,-54.587205 -25.960429,-54.587099 -<br>25.960656,-54.586778 -25.96095,-54.586765 -<br>25.961411)))  |
| 3916 | Barrio San José Obrero Ex Tacuaral | Misiones | Iguazú    | Colonia Wanda   | (((-54.599603 -25.973696,-54.599664 -<br>25.975914,-54.604453 -25.975671,-54.604369 -<br>25.974527,-54.603033 -25.974568,-54.60293 -<br>25.973655,-54.599603 -25.973696)))  |
| 3917 | Veintiseis de Octubre              | Misiones | Iguazú    | Puerto Libertad | (((-54.591081 -25.914287,-54.591004 -<br>25.91391,-54.589477 -25.914048,-54.589291 -<br>25.914165,-54.589206 -25.914847,-54.589374 -<br>25.915921,-54.589833 -25.915878,-54.58994 -<br>25.916962,-54.59029 -25.916946,-54.590283 -<br>25.916746,-54.590605 -25.916673,-54.590533 -<br>25.915691,-54.591194 -25.915607,-54.591183 -<br>25.914911,-54.591081 -25.914287)))  |
| 3918 | Barrio San Miguel                  | Misiones | San Pedro | San Pedro       | (((-54.09592 -26.617014,-54.094427 -<br>26.618779,-54.095425 -26.619345,-54.096033 -<br>26.617724,-54.096476 -26.617102,-54.097791 -<br>26.615439,-54.098085 -26.615067,-54.097453 -<br>26.614548,-54.097112 -26.615105,-54.09649 -<br>26.614284,-54.095856 -26.613623,-54.094995 -<br>26.61304,-54.093414 -26.612324,-54.092091 -  |



*[Firma manuscrita]*



Congreso de la Nación

13-PE-22

OD 304

562

|      |                      |          |           |           |  |
|------|----------------------|----------|-----------|-----------|--|
|      |                      |          |           |           | 26.611696,-54.090644 -26.611312,-54.089098 -<br>26.610958,-54.088716 -26.611066,-54.091021 -<br>26.612006,-54.09431 -26.613331,-54.096022 -<br>26.61464,-54.095003 -26.616011,-54.09592 -<br>26.617014)))  |
| 3919 | Barrio Los Bomberos  | Misiones | San Pedro | San Pedro | (((-54.112655 -26.620459,-54.111976 -<br>26.620718,-54.112244 -26.621286,-54.112345 -<br>26.621252,-54.112547 -26.621646,-54.113077 -<br>26.621407,-54.112655 -26.620459)))  |
| 3920 | Barrio Hirrazaba     | Misiones | San Pedro | San Pedro | ((((-54.091816 -26.630024,-54.092868 -<br>26.628609,-54.093516 -26.628965,-54.09419 -<br>26.628022,-54.091778 -26.6265,-54.089734 -<br>26.629173,-54.090099 -26.629497,-54.089455 -<br>26.630216,-54.090109 -26.630416,-54.090245 -<br>26.630267,-54.0904 -26.630372,-54.091408 -<br>26.629851,-54.091816 -26.630024)))  |
| 3921 | Zona Industrial      | Misiones | San Pedro | San Pedro | (((-54.10983 -26.612849,-54.110221 -<br>26.612052,-54.111071 -26.611392,-54.111549 -<br>26.611006,-54.110118 -26.609239,-54.109246 -<br>26.60806,-54.108404 -26.608817,-54.108683 -<br>26.60914,-54.107262 -26.610306,-54.107906 -<br>26.610985,-54.108951 -26.611736,-54.10983 -<br>26.612849)))  |
| 3922 | Barrio Santa Rosa    | Misiones | San Pedro | San Pedro | ((((-54.115307 -26.617915,-54.112827 -<br>26.616374,-54.111356 -26.614701,-54.110014 -<br>26.613087,-54.10983 -26.612849,-54.108951 -<br>26.611736,-54.107906 -26.610985,-54.107262 -<br>26.610306,-54.106984 -26.610095,-54.10674 -<br>26.610151,-54.106631 -26.610308,-54.106728 -<br>26.610488,-54.106919 -26.61071,-54.1072 -<br>26.611068,-54.107744 -26.61149,-54.108133 -<br>26.611812,-54.108282 -26.612113,-54.108468 -<br>26.612816,-54.108909 -26.613762,-54.109356 -<br>26.614466,-54.109386 -26.614641,-54.108982 -<br>26.615184,-54.110673 -26.616203,-54.111401 -<br>26.617101,-54.110916 -26.617767,-54.111888 -<br>26.618307,-54.115209 -26.620343,-54.115394 -<br>26.620089,-54.114573 -26.619396,-54.114758 -<br>26.619152,-54.114562 -26.618965,-54.114891 -<br>26.618523,-54.115307 -26.617915))) |
| 3923 | Barrio San Francisco | Misiones | San Pedro | San Pedro | (((-54.11628 -26.621143,-54.116456 -<br>26.620267,-54.116511 -26.620115,-54.116636 -<br>26.619879,-54.116586 -26.619812,-54.116332 -<br>26.619694,-54.116325 -26.619897,-54.116208 -<br>26.620106,-54.116215 -26.620419,-54.116004 -<br>26.621072,-54.11628 -26.621143)))  |
| 3924 | Barrio Emsa          | Misiones | San Pedro | San Pedro | ((((-54.108793 -26.627319,-54.109078 -<br>26.627376,-54.109099 -26.627383,-54.109149 -<br>26.627739,-54.109624 -26.627784,-54.109677 -<br>26.62796,-54.109661 -26.628061,-54.109312 -<br>26.628595,-54.108611 -26.628118,-54.108771 -<br>26.627765,-54.108739 -26.62738,-54.108793 -<br>26.627319)))   |
| 3925 | Barrio Punta Cancha  | Misiones | San Pedro | San Pedro | (((-54.099737 -26.617041,-54.099993 -<br>26.616716,-54.098729 -26.615743,-54.098644 -  |



*[Firma manuscrita]*



Congreso de la Nación

13-PE-22  
OD 304  
563

|      |                  |          |          |                      |  |
|------|------------------|----------|----------|----------------------|--|
|      |                  |          |          |                      | 26.615728,-54.098583 -26.615753,-54.098526 -<br>26.615789,-54.098215 -26.616118,-54.097957 -<br>26.615954,-54.097618 -26.615684,-54.096753 -<br>26.616798,-54.096403 -26.617914,-54.096702 -<br>26.618008,-54.097259 -26.617097,-54.097702 -<br>26.616604,-54.098 -26.616622,-54.098837 -<br>26.617124,-54.099332 -26.617555,-54.100313 -<br>26.617755,-54.100414 -26.617355,-54.100158 -<br>26.617313,-54.099955 -26.617226,-54.099737 -<br>26.617041)))  |
| 3926 | Barrio Municipal | Misiones | Cainguás | Aristóbulo Del Valle | (((-54.902942 -27.086999,-54.904093 -<br>27.086225,-54.902752 -27.085367,-54.902135 -<br>27.084998,-54.902101 -27.084266,-54.901031 -<br>27.083913,-54.900686 -27.084404,-54.900337 -<br>27.085182,-54.900283 -27.085898,-54.901343 -<br>27.085702,-54.90195 -27.085798,-54.902257 -<br>27.085791,-54.902697 -27.086243,-54.90285 -<br>27.086552,-54.90281 -27.086694,-54.902797 -<br>27.086807,-54.902942 -27.086999)))   |
| 3927 | Barrio Maná      | Misiones | Cainguás | Aristóbulo Del Valle | (((-54.836739 -27.089306,-54.836723 -<br>27.089773,-54.837227 -27.090963,-54.83748 -<br>27.091871,-54.837841 -27.092099,-54.83823 -<br>27.092066,-54.838202 -27.089742,-54.838188 -<br>27.089349,-54.837441 -27.089393,-54.836739 -<br>27.089306)))  |
| 3928 | Barrio Nuevo     | Misiones | Cainguás | Aristóbulo Del Valle | (((-54.833181 -27.096798,-54.834614 -<br>27.095073,-54.834453 -27.093917,-54.833644 -<br>27.094262,-54.833617 -27.094231,-54.833036 -<br>27.094354,-54.832967 -27.0946,-54.832788 -<br>27.094635,-54.832746 -27.095138,-54.832228 -<br>27.09637,-54.833181 -27.096798)))   |
| 3929 | Barrio Norte     | Misiones | Cainguás | Aristóbulo Del Valle | (((-54.895188 -27.089834,-54.896332 -<br>27.088303,-54.896231 -27.088263,-54.895889 -<br>27.088627,-54.895409 -27.089107,-54.894971 -<br>27.089568,-54.895188 -27.089834)))  |
| 3930 | San Maritano     | Misiones | Cainguás | Aristóbulo Del Valle | (((-54.892073 -27.111069,-54.891829 -<br>27.111257,-54.891732 -27.111511,-54.891778 -<br>27.111589,-54.891736 -27.111708,-54.891855 -<br>27.111924,-54.891885 -27.11201,-54.891884 -<br>27.112156,-54.891786 -27.112246,-54.891758 -<br>27.11239,-54.891798 -27.112629,-54.891735 -<br>27.112769,-54.891599 -27.112747,-54.891538 -<br>27.112798,-54.891593 -27.11292,-54.891474 -<br>27.11304,-54.891513 -27.113149,-54.891513 -<br>27.113201,-54.891358 -27.113271,-54.891399 -<br>27.113417,-54.891122 -27.113681,-54.891564 -<br>27.11388,-54.892594 -27.112535,-54.892365 -<br>27.111918,-54.892345 -27.11169,-54.892349 -<br>27.111587,-54.892604 -27.111071,-54.892889 -<br>27.110667,-54.893202 -27.110071,-54.893312 -<br>27.109796,-54.893179 -27.109732,-54.893071 -<br>27.109814,-54.893011 -27.109909,-54.892995 -<br>27.110003,-54.89255 -27.110327,-54.892313 -<br>27.110538,-54.8923 -27.110609,-54.892295 -<br>27.11077,-54.892236 -27.110847,-54.89217 -<br>27.110849,-54.892108 -27.110937,-54.892073 -<br>27.111069))) |



*[Firma manuscrita]*



Congreso de la Nación

13-PE-22  
OD 304  
564

|      |                  |          |            |                      |   |
|------|------------------|----------|------------|----------------------|---|
| 3931 | Barrio Unido     | Misiones | Caingúas   | Aristóbulo Del Valle | (((-54.891875 -27.110597,-54.892129 - 27.110763,-54.89217 -27.110849,-54.892108 - 27.110937,-54.892073 -27.111069,-54.891829 - 27.111257,-54.891732 -27.111511,-54.891778 - 27.111589,-54.891736 -27.111708,-54.891855 - 27.111924,-54.891885 -27.11201,-54.891884 - 27.112156,-54.891786 -27.112246,-54.891758 - 27.11239,-54.891798 -27.112629,-54.891735 - 27.112769,-54.891599 -27.112747,-54.891538 - 27.112798,-54.891593 -27.11292,-54.891474 - 27.11304,-54.891513 -27.113149,-54.891513 - 27.113201,-54.891358 -27.113271,-54.891399 - 27.113417,-54.89122 -27.113681,-54.890721 - 27.113392,-54.890909 -27.113115,-54.890723 - 27.113,-54.890899 -27.112745,-54.890798 - 27.112679,-54.891208 -27.112096,-54.891207 - 27.11199,-54.891511 -27.111588,-54.891084 - 27.111342,-54.891061 -27.111271,-54.890878 - 27.111151,-54.891251 -27.110702,-54.891333 - 27.110756,-54.891615 -27.110441,-54.891875 - 27.110597))) |
| 3932 | Barrio YPF       | Misiones | Caingúas   | Aristóbulo Del Valle | (((-54.909802 -27.111451,-54.910464 - 27.110956,-54.910464 -27.11012,-54.910268 - 27.10955,-54.909039 -27.109929,-54.909802 - 27.111451)))  |
| 3933 | Villa Orta       | Misiones | Caingúas   | Aristóbulo Del Valle | (((-54.901773 -27.097673,-54.901869 -27.0976,- 54.902072 -27.097216,-54.902226 -27.096803,- 54.902313 -27.096344,-54.900866 -27.09613,- 54.900848 -27.096346,-54.900905 -27.096403,- 54.900881 -27.096739,-54.901117 -27.097214,- 54.901082 -27.097367,-54.901106 -27.097441,- 54.901773 -27.097673)))  |
| 3934 | Barrio Milagros  | Misiones | Caingúas   | Aristóbulo Del Valle | (((-54.889402 -27.097966,-54.890831 - 27.098874,-54.891162 -27.098374,-54.891394 - 27.097949,-54.891228 -27.097692,-54.891355 - 27.097509,-54.891405 -27.097257,-54.891075 - 27.096974,-54.891297 -27.096697,-54.891463 - 27.096333,-54.890744 -27.096014,-54.890363 - 27.095625,-54.889768 -27.095592,-54.889508 - 27.095997,-54.889842 -27.09623,-54.889632 - 27.096545,-54.889103 -27.097258,-54.889237 - 27.097361,-54.889556 -27.097628,-54.889402 - 27.097966)))  |
| 3935 | Szczensny        | Misiones | Apóstoles  | Apóstoles            | (((-55.773398 -27.923929,-55.769811 - 27.927052,-55.766141 -27.923841,-55.76919 - 27.921027,-55.769039 -27.920878,-55.76942 - 27.920498,-55.773398 -27.923929),(-55.770258 - 27.924504,-55.769475 -27.925227,-55.769841 - 27.925562,-55.770627 -27.924861,-55.770258 - 27.924504)))   |
| 3936 | Santa Cecilia    | Misiones | Candelaria | Candelaria           | (((-55.733859 -27.457897,-55.730185 - 27.458297,-55.730545 -27.461185,-55.730823 - 27.461547,-55.731245 -27.461506,-55.731235 - 27.461027,-55.734212 -27.460789,-55.733859 - 27.457897)))   |
| 3937 | Barrio San Jorge | Misiones | Candelaria | Candelaria           | (((-55.737124 -27.470158,-55.735612 - 27.470277,-55.735376 -27.468321,-55.736899 -  |



*[Firma manuscrita]*



Congreso de la Nación

13-PE-22  
OD 304  
565

|      |                           |          |            |            |   |
|------|---------------------------|----------|------------|------------|---|
|      |                           |          |            |            | 27.468212,-55.736775 -27.466969,-55.73653 -<br>27.466991,-55.736213 -27.465072,-55.73646 -<br>27.465055,-55.736439 -27.464828,-55.736393 -<br>27.464782,-55.73458 -27.464952,-55.735237 -<br>27.470635,-55.737138 -27.470406,-55.737124 -<br>27.470158)))   |
| 3938 | Lote Agrícola N5          | Misiones | Candelaria | Candelaria | ((( -55.738113 -27.449752,-55.735973 -<br>27.449978,-55.735801 -27.451359,-55.735433 -<br>27.451971,-55.734746 -27.45214,-55.734886 -<br>27.45316,-55.733613 -27.453279,-55.733815 -<br>27.455024,-55.736603 -27.45474,-55.73645 -<br>27.453459,-55.736887 -27.453404,-55.736823 -<br>27.453023,-55.738429 -27.45284,-55.738113 -<br>27.449752)))   |
| 3939 | Belgrano                  | Misiones | Candelaria | Candelaria | ((( -55.749057 -27.451978,-55.748913 -<br>27.450952,-55.747359 -27.45111,-55.747332 -<br>27.450983,-55.746055 -27.451149,-55.746085 -<br>27.451541,-55.746182 -27.45204,-55.746331 -<br>27.452412,-55.747587 -27.452265,-55.747567 -<br>27.452155,-55.749057 -27.451978)))  |
| 3940 | Padre Mujica              | Misiones | Candelaria | Candelaria | ((( -55.74683 -27.480931,-55.746863 -27.48071,-<br>55.746834 -27.480254,-55.746754 -27.479657,-<br>55.745747 -27.479728,-55.745791 -27.480398,-<br>55.743163 -27.480668,-55.743169 -27.481053,-<br>55.744526 -27.480858,-55.744767 -27.480703,-<br>55.74626 -27.480542,-55.746321 -27.480788,-<br>55.746604 -27.480764,-55.746564 -27.481077,-<br>55.746503 -27.481275,-55.746502 -27.481352,-<br>55.746423 -27.481478,-55.746713 -27.481634,-<br>55.746903 -27.48138,-55.746944 -27.481056,-<br>55.746824 -27.481046,-55.74683 -27.480931)))   |
| 3941 | Barrio Palomar            | Misiones | Montecarlo | Montecarlo | ((( -54.745287 -26.58699,-54.747206 -<br>26.586959,-54.747354 -26.580141,-54.745415 -<br>26.580155,-54.745386 -26.581722,-54.745483 -<br>26.581842,-54.745287 -26.58699)))  |
| 3942 | Vista Alegre              | Misiones | Montecarlo | Montecarlo | ((( -54.760065 -26.559483,-54.760836 -<br>26.559558,-54.761422 -26.55958,-54.76141 -<br>26.559026,-54.760882 -26.559,-54.760667 -<br>26.558944,-54.760566 -26.558826,-54.760364 -<br>26.558806,-54.760313 -26.559002,-54.760103 -<br>26.559052,-54.760065 -26.559483)))   |
| 3943 | Barrio La Tira del Arroyo | Misiones | Montecarlo | Montecarlo | ((( -54.769821 -26.572372,-54.769915 -<br>26.572315,-54.769831 -26.571952,-54.769382 -<br>26.572036,-54.769066 -26.572096,-54.768891 -<br>26.57213,-54.768387 -26.572231,-54.76805 -<br>26.572299,-54.767742 -26.572361,-54.767534 -<br>26.572404,-54.767406 -26.572443,-54.767122 -<br>26.572464,-54.766764 -26.572447,-54.766751 -<br>26.572669,-54.766769 -26.572901,-54.766772 -<br>26.573026,-54.766953 -26.573035,-54.766962 -<br>26.572977,-54.767365 -26.572872,-54.767486 -<br>26.572797,-54.76752 -26.57271,-54.768341 -<br>26.572571,-54.768476 -26.57257,-54.768568 -<br>26.572605,-54.768672 -26.572829,-54.768977 -<br>26.572818,-54.769181 -26.572489,-54.769821 -<br>26.572372))) |



*[Firma manuscrita]*



Congreso de la Nación

13-PE-22  
OD 304  
566

|      |                      |          |            |                         |   |
|------|----------------------|----------|------------|-------------------------|---|
| 3944 | Barrio Martín Fierro | Misiones | Montecarlo | Montecarlo              | (((-54.763838 -26.572602,-54.762979 -26.572594,-54.762968 -26.573792,-54.763986 -26.573954,-54.763838 -26.572602)))   |
| 3945 | Barrio Palmar        | Misiones | Montecarlo | Montecarlo              | (((-54.747375 -26.579839,-54.747693 -26.578805,-54.748145 -26.57863,-54.74805 -26.578053,-54.747486 -26.578168,-54.747372 -26.57817,-54.74718 -26.57822,-54.746639 -26.578721,-54.746125 -26.578914,-54.746089 -26.579484,-54.746688 -26.579425,-54.746713 -26.579852,-54.747375 -26.579839)))  |
| 3946 | San Cayetano         | Misiones | Candelaria | Candelaria              | (((-55.735544 -27.473092,-55.736826 -27.472941,-55.736925 -27.474045,-55.739199 -27.473819,-55.739419 -27.476353,-55.733806 -27.476819,-55.733598 -27.474785,-55.735722 -27.474651,-55.735641 -27.474024,-55.735544 -27.473092)))   |
| 3947 | Barrio Retiro        | Misiones | Montecarlo | Montecarlo              | (((-54.779905 -26.564759,-54.779641 -26.565107,-54.779754 -26.565183,-54.779935 -26.565292,-54.780107 -26.565309,-54.780266 -26.565326,-54.7805 -26.565091,-54.780563 -26.564883,-54.780852 -26.564533,-54.780971 -26.564351,-54.780717 -26.564188,-54.780581 -26.564103,-54.780254 -26.564417,-54.780093 -26.564583,-54.779905 -26.564759))) |
| 3948 | Malvinas 6           | Misiones | Montecarlo | Montecarlo              | (((-54.772935 -26.577376,-54.771892 -26.579395,-54.773279 -26.579997,-54.772985 -26.579536,-54.774101 -26.579113,-54.772935 -26.577376)))   |
| 3949 | Dos de Abril         | Neuquén  | Huiliches  | Junín De Los Andes      | (((-71.075334 -39.956976,-71.074766 -39.95707,-71.074955 -39.957438,-71.07487 -39.957504,-71.074909 -39.957613,-71.075026 -39.957603,-71.07521 -39.958227,-71.075452 -39.958371,-71.075872 -39.958451,-71.075334 -39.956976)))  |
| 3950 | Toscablanca          | Neuquén  | Huiliches  | Junín De Los Andes      | (((-71.079185 -39.960605,-71.078651 -39.960727,-71.078651 -39.960793,-71.078739 -39.961007,-71.079017 -39.96148,-71.079039 -39.962136,-71.078936 -39.962411,-71.078967 -39.962444,-71.079492 -39.962481,-71.079526 -39.962418,-71.079339 -39.961283,-71.079185 -39.960605)))  |
| 3951 | Jardines del Parque  | Neuquén  | Lácar      | San Martín De Los Andes | (((-71.348244 -40.150803,-71.347984 -40.151215,-71.347954 -40.151194,-71.347643 -40.151577,-71.347712 -40.151593,-71.348301 -40.151326,-71.348641 -40.150956,-71.348576 -40.150852,-71.348369 -40.150854,-71.348244 -40.150803)))   |
| 3952 | Barrio Parque Sur    | Neuquén  | Lácar      | San Martín De Los Andes | (((-71.354199 -40.14815,-71.353971 -40.148145,-71.353869 -40.148066,-71.353847 -40.147967,-71.353842 -40.147896,-71.353714 -40.147853,-71.353601 -40.147813,-71.353634 -40.1476,-71.353806 -40.147628,-71.353872 -40.147564,-71.354188 -40.147604,-71.354201 -  |



*[Firma manuscrita]*



Congreso de la Nación

13-PE-22  
OD 304  
567

|      |                      |         |            |                         |  |
|------|----------------------|---------|------------|-------------------------|--|
|      |                      |         |            |                         | 40.147569,-71.354757 -40.147614,-71.354768 -<br>40.147534,-71.355912 -40.147863,-71.355736 -<br>40.148088,-71.355315 -40.148019,-71.355019 -<br>40.147957,-71.354778 -40.147967,-71.354773 -<br>40.148009,-71.354536 -40.147987,-71.354212 -<br>40.147958,-71.354199 -40.14815)))  |
| 3953 | Esperanza Arriba     | Neuquén | Lácar      | San Martín De Los Andes | ((( -71.355736 -40.148088,-71.355315 -<br>40.148019,-71.355228 -40.14826,-71.355628 -<br>40.148418,-71.355761 -40.148186,-71.356015 -<br>40.148241,-71.35668 -40.148248,-71.35696 -<br>40.148097,-71.356956 -40.147971,-71.356644 -<br>40.147903,-71.355912 -40.147863,-71.355736 -<br>40.148088)))  |
| 3954 | Balcones de La Vega  | Neuquén | Lácar      | San Martín De Los Andes | ((( -71.248629 -40.129195,-71.24845 -<br>40.129139,-71.248334 -40.129087,-71.247911 -<br>40.129419,-71.247648 -40.129612,-71.246726 -<br>40.129612,-71.246726 -40.129563,-71.246882 -<br>40.129505,-71.246858 -40.129387,-71.246782 -<br>40.129319,-71.247098 -40.129108,-71.247083 -<br>40.129082,-71.24723 -40.129002,-71.247437 -<br>40.129129,-71.247513 -40.129082,-71.247447 -<br>40.129014,-71.247918 -40.128677,-71.248501 -<br>40.129085,-71.248641 -40.129129,-71.248768 -<br>40.129037,-71.24871 -40.128992,-71.248795 -<br>40.128926,-71.248864 -40.128966,-71.248942 -<br>40.128898,-71.248921 -40.12888,-71.249048 -<br>40.128783,-71.249118 -40.128841,-71.248629 -<br>40.129195))) |
| 3955 | Libertad             | Neuquén | Pehuénches | Rincón De Los Sauces    | ((( -68.938172 -37.392166,-68.937612 -<br>37.392252,-68.938762 -37.394958,-68.939124 -<br>37.394797,-68.938172 -37.392166)))   |
| 3956 | Sin Nombre           | Neuquén | Pehuénches | Rincón De Los Sauces    | ((( -68.931786 -37.406895,-68.930368 -<br>37.406724,-68.930117 -37.406652,-68.929646 -<br>37.406388,-68.929145 -37.40657,-68.929081 -<br>37.406615,-68.929342 -37.406803,-68.929926 -<br>37.407061,-68.93096 -37.407284,-68.93128 -<br>37.407306,-68.931541 -37.407272,-68.931786 -<br>37.406895)))  |
| 3957 | Barditas             | Neuquén | Zapala     | Zapala                  | ((( -70.064579 -38.884971,-70.063241 -<br>38.884245,-70.063004 -38.884539,-70.064354 -<br>38.885155,-70.064579 -38.884971)))   |
| 3958 | Aire Bajo Sección 15 | Neuquén | Zapala     | Zapala                  | ((( -70.084617 -38.905798,-70.082591 -<br>38.905377,-70.082442 -38.905742,-70.08111 -<br>38.905627,-70.080583 -38.906145,-70.082427 -<br>38.906726,-70.08393 -38.907059,-70.084617 -<br>38.905798)))   |
| 3959 | Las Vias             | Neuquén | Zapala     | Zapala                  | ((( -70.064845 -38.907061,-70.064151 -<br>38.906725,-70.064027 -38.906883,-70.064709 -<br>38.907213,-70.064845 -38.907061)),((-70.065426 -<br>-38.907936,-70.063474 -38.906974,-70.063062 -<br>38.906916,-70.062808 -38.907225,-70.065141 -<br>38.908322,-70.065426 -38.907936)))  |
| 3960 | Bella Vista          | Neuquén | Zapala     | Zapala                  | ((( -70.074619 -38.886154,-70.077393 -   |



*[Firma manuscrita]*



Congreso de la Nación

13-PE-22

OD 304

568

|      |                     |         |            |                         |  |
|------|---------------------|---------|------------|-------------------------|--|
|      |                     |         |            |                         | 38.886227,-70.077695 -38.884029,-70.074605 -<br>38.883846,-70.074564 -38.884778,-70.071661 -<br>38.884588,-70.071604 -38.88486,-70.070715 -<br>38.884475,-70.071339 -38.883615,-70.070685 -<br>38.8833,-70.071968 -38.881629,-70.071189 -<br>38.881334,-70.070017 -38.882978,-70.069362 -<br>38.882662,-70.0687 -38.883497,-70.066665 -<br>38.882604,-70.066101 -38.883505,-70.064975 -<br>38.883003,-70.064584 -38.883529,-70.064238 -<br>38.88336,-70.063865 -38.88386,-70.066342 -<br>38.885071,-70.066693 -38.884532,-70.066916 -<br>38.884631,-70.067339 -38.884089,-70.070707 -<br>38.885676,-70.070296 -38.886216,-70.070878 -<br>38.886487,-70.074572 -38.886755,-70.074619 -<br>38.886154)))  |
| 3961 | Toma Colonia Maipú  | Neuquén | Lácar      | San Martín De Los Andes | (((-71.316007 -40.153801,-71.315012 -<br>40.153102,-71.314585 -40.153453,-71.316216 -<br>40.154848,-71.316244 -40.155011,-71.316641 -<br>40.155278,-71.316807 -40.155039,-71.316743 -<br>40.154757,-71.316801 -40.154621,-71.317028 -<br>40.154368,-71.316007 -40.153801)))  |
| 3962 | La Isla             | Neuquén | Lácar      | San Martín De Los Andes | (((-71.316088 -40.146418,-71.316283 -<br>40.145965,-71.315911 -40.145867,-71.315849 -<br>40.146004,-71.315603 -40.145939,-71.315572 -<br>40.14601,-71.315341 -40.145941,-71.315219 -<br>40.14621,-71.314874 -40.146116,-71.314813 -<br>40.146006,-71.314386 -40.145814,-71.314349 -<br>40.145758,-71.314048 -40.145617,-71.313717 -<br>40.145648,-71.313643 -40.145651,-71.313382 -<br>40.145492,-71.313616 -40.145342,-71.31401 -<br>40.145135,-71.314354 -40.145037,-71.315128 -<br>40.145263,-71.315257 -40.145125,-71.31557 -<br>40.145211,-71.315797 -40.145427,-71.315757 -<br>40.14554,-71.317257 -40.145978,-71.317348 -<br>40.145824,-71.317511 -40.145862,-71.317627 -<br>40.145582,-71.318016 -40.145789,-71.318077 -<br>40.146026,-71.317606 -40.146824,-71.316088 -<br>40.146418))) |
| 3963 | Veintiseis de Abril | Neuquén | Pehuénches | Rincón De Los Sauces    | (((-68.936939 -37.399338,-68.93843 -<br>37.396668,-68.938315 -37.396566,-68.936669 -<br>37.397278,-68.936785 -37.397426,-68.935706 -<br>37.397616,-68.935567 -37.397767,-68.93562 -<br>37.397963,-68.936041 -37.398351,-68.936939 -<br>37.399338)))  |
| 3965 | Zona Chacra         | Neuquén | Pehuénches | Rincón De Los Sauces    | (((-68.930821 -37.408401,-68.930661 -<br>37.408578,-68.927257 -37.413377,-68.928944 -<br>37.414503,-68.930063 -37.412957,-68.932937 -<br>37.413958,-68.933326 -37.414127,-68.934208 -<br>37.413137,-68.933094 -37.412605,-68.933563 -<br>37.41186,-68.933481 -37.411688,-68.93267 -<br>37.411352,-68.933562 -37.410047,-68.931888 -<br>37.409419,-68.932058 -37.409053,-68.93163 -<br>37.408863,-68.931581 -37.408961,-68.930813 -<br>37.408649,-68.930902 -37.408514,-68.930821 -<br>37.408401)))   |
| 3966 | Barrio Unión        | Neuquén | Zapala     | Zapala                  | (((-70.086043 -38.891658,-70.087195 -<br>38.890732,-70.084568 -38.888297,-70.084179 -<br>38.88876,-70.082834 -38.888092,-70.0823 -<br>38.888797,-70.083643 -38.889382,-70.084809 -   |



*[Firma manuscrita]*





Congreso de la Nación

13-PE-22  
OD 304  
569

|      |                    |          |                  |                      |   |
|------|--------------------|----------|------------------|----------------------|---|
|      |                    |          |                  |                      | 38.89062,-70.086043 -38.891658)))   |
| 3968 | Las Bardas         | Neuquén  | Pehuenches       | Rincón De Los Sauces | ((( -68.942166 -37.390345,-68.94226 -37.390802,-68.940339 -37.391133,-68.940375 -37.391356,-68.940491 -37.391778,-68.941329 -37.391647,-68.942133 -37.393171,-68.943326 -37.392573,-68.943843 -37.393072,-68.950055 -37.391316,-68.949933 -37.390976,-68.952854 -37.390226,-68.952604 -37.389652,-68.952344 -37.389692,-68.952206 -37.389036,-68.950059 -37.389396,-68.950265 -37.38999,-68.94862 -37.390272,-68.948267 -37.389078,-68.946935 -37.388623,-68.946039 -37.388764,-68.946072 -37.389174,-68.944394 -37.389564,-68.944422 -37.389936,-68.942166 -37.390345),(-68.947707 -37.389767,-68.947867 -37.390366,-68.946165 -37.390653,-68.946011 -37.390042,-68.947707 -37.389767))) |
| 3969 | Quince de Febrero  | Neuquén  | Huiliches        | Junín De Los Andes   | ((( -71.065965 -39.947403,-71.065564 -39.946342,-71.065697 -39.946313,-71.065537 -39.945876,-71.064777 -39.946044,-71.064633 -39.946307,-71.064932 -39.947631,-71.065965 -39.947403)))  |
| 3971 | Villa Moisés       | Santa Fe | General López    | Venado Tuerto        | ((( -61.943336 -33.763913,-61.942141 -33.763283,-61.941472 -33.764138,-61.942919 -33.76492,-61.943467 -33.764275,-61.94319 -33.764124,-61.943332 -33.76396,-61.944943 -33.764818,-61.94529 -33.764312,-61.943723 -33.763438,-61.943336 -33.763913)))  |
| 3972 | Barrio Ru          | Santa Fe | General Obligado | Avellaneda           | ((( -59.665721 -29.109333,-59.665848 -29.109403,-59.666438 -29.108881,-59.667619 -29.107442,-59.67026 -29.104516,-59.671941 -29.102563,-59.674883 -29.099152,-59.674819 -29.099031,-59.674521 -29.099125,-59.673663 -29.100058,-59.673021 -29.100747,-59.672165 -29.101834,-59.672003 -29.102141,-59.671664 -29.102585,-59.670198 -29.104218,-59.669964 -29.104257,-59.668621 -29.105822,-59.66745 -29.107197,-59.666954 -29.107759,-59.666694 -29.108227,-59.665747 -29.109119,-59.665721 -29.109333)))  |
| 3973 | Malvinas           | Santa Fe | Vera             | Calchaquí            | ((( -60.292253 -29.896359,-60.292423 -29.8973,-60.295335 -29.896849,-60.295146 -29.895913,-60.292253 -29.896359)))  |
| 3974 | San Cayetano       | Santa Fe | Vera             | Calchaquí            | ((( -60.271525 -29.884276,-60.275455 -29.883687,-60.275926 -29.886198,-60.272005 -29.886754,-60.271525 -29.884276)))  |
| 3975 | Comunidad Aborigen | Santa Fe | Vera             | Calchaquí            | ((( -60.273909 -29.879786,-60.274254 -29.881764,-60.278027 -29.881269,-60.276864 -29.87504,-60.27642 -29.875131,-60.276495 -29.875563,-60.275084 -29.875825,-60.275103 -29.875923,-60.274626 -29.876007,-60.274668 -29.87627,-60.27329 -29.876522,-60.273505 -29.87762,-60.272473 -29.877815,-60.272597 -29.878613,-60.273063 -29.878542,-60.273276 -29.879554,-60.273909 -29.879786),(-60.276351   |



*[Firma manuscrita]*



Congreso de la Nación

13-PE-22

OD 304

570

|      |                       |          |              |         |   |
|------|-----------------------|----------|--------------|---------|---|
|      |                       |          |              |         | -29.87223,-60.276483 -29.873037,-60.27614 -<br>29.873096,-60.276071 -29.872842,-60.27563 -<br>29.872909,-60.275645 -29.872989,-60.275286 -<br>29.873038,-60.275414 -29.873689,-60.27509 -<br>29.873744,-60.275027 -29.873465,-60.27282 -<br>29.873809,-60.272908 -29.874224,-60.272265 -<br>29.874341,-60.272157 -29.873941,-60.271343 -<br>29.874079,-60.271439 -29.874513,-60.270922 -<br>29.8746,-60.270989 -29.874899,-60.270349 -<br>29.875016,-60.270293 -29.874763,-60.269606 -<br>29.874878,-60.269293 -29.873328,-60.276351 -<br>29.87223)))   |
| 3976 | Nueva Roma C          | Santa Fe | Caseros      | Casilda | (((-61.176055 -33.059897,-61.175356 -<br>33.057101,-61.173954 -33.058802,-61.171917 -<br>33.057651,-61.171401 -33.058364,-61.175513 -<br>33.060609,-61.176055 -33.059897)))   |
| 3977 | Nueva Roma H          | Santa Fe | Caseros      | Casilda | (((-61.198642 -33.050986,-61.198641 -<br>33.050985,-61.199271 -33.050139,-61.201294 -<br>33.047535,-61.201859 -33.047831,-61.203112 -<br>33.046263,-61.20111 -33.045141,-61.199759 -<br>33.046668,-61.198342 -33.045839,-61.198622 -<br>33.045529,-61.19811 -33.045264,-61.197841 -<br>33.045579,-61.19773 -33.045537,-61.197214 -<br>33.045268,-61.197358 -33.045088,-61.196769 -<br>33.04477,-61.197427 -33.043899,-61.19851 -<br>33.044437,-61.198849 -33.043958,-61.193866 -<br>33.04121,-61.192616 -33.042725,-61.194092 -<br>33.043563,-61.194401 -33.043195,-61.193969 -<br>33.042948,-61.194302 -33.042482,-61.195181 -<br>33.043019,-61.194962 -33.043402,-61.195945 -<br>33.043902,-61.19562 -33.044403,-61.196475 -<br>33.044906,-61.196593 -33.045011,-61.195916 -<br>33.045937,-61.196922 -33.046485,-61.196178 -<br>33.047363,-61.196693 -33.047633,-61.196148 -<br>33.04836,-61.195646 -33.048104,-61.193663 -<br>33.050845,-61.194733 -33.051431,-61.195471 -<br>33.050412,-61.196397 -33.051046,-61.195707 -<br>33.051946,-61.196772 -33.052516,-61.197423 -<br>33.05158,-61.196493 -33.051028,-61.196908 -<br>33.050483,-61.197855 -33.050987,-61.198061 -<br>33.05078,-61.197141 -33.050189,-61.197791 -<br>33.049352,-61.196707 -33.048713,-61.197377 -<br>33.047864,-61.199465 -33.048949,-61.198201 -<br>33.050742,-61.198642 -33.050986))((-61.199207<br>-33.051298,-61.199596 -33.051513,-61.199989 -<br>33.051043,-61.199564 -33.050841,-61.199208 -<br>33.051298,-61.199207 -33.051298))) |
| 3978 | Vías del Nueva Roma B | Santa Fe | Caseros      | Casilda | (((-61.175383 -33.053085,-61.174954 -<br>33.052705,-61.174676 -33.052369,-61.174521 -<br>33.052156,-61.174211 -33.052202,-61.17435 -<br>33.052706,-61.17527 -33.05323,-61.175383 -<br>33.053085)))  |
| 3979 | Bachi                 | Santa Fe | San Jerónimo | Coronda | (((-60.923355 -31.951508,-60.924356 -<br>31.951303,-60.924975 -31.95119,-60.925018 -<br>31.950575,-60.925021 -31.950263,-60.925258 -<br>31.950187,-60.924854 -31.948745,-60.924696 -<br>31.948108,-60.924434 -31.948179,-60.924134 -<br>31.94722,-60.923983 -31.946767,-60.923782 -<br>31.946288,-60.923589 -31.946349,-60.923787 -<br>31.946678,-60.923844 -31.946877,-60.924444 -<br>31.949031,-60.924635 -31.949693,-60.924651 -   |



*[Firmas manuscritas]*



Congreso de la Nación

13-PE-22

OD 304

571

|      |                 |          |              |           |  |
|------|-----------------|----------|--------------|-----------|--|
|      |                 |          |              |           | 31.950312,-60.924332 -31.951286,-60.923922 -<br>31.95136,-60.923837 -31.951113,-60.923261 -<br>31.951252,-60.923355 -31.951508)))  |
| 3980 | Boulevard Oroño | Santa Fe | San Jerónimo | Coronda   | (((-60.924678 -31.95126,-60.924554 -<br>31.951277,-60.924276 -31.95134,-60.924091 -<br>31.951656,-60.923797 -31.952081,-60.923628 -<br>31.95225,-60.923391 -31.95246,-60.923045 -<br>31.952761,-60.922186 -31.953431,-60.921572 -<br>31.953932,-60.920787 -31.954532,-60.920251 -<br>31.954906,-60.919799 -31.955276,-60.918113 -<br>31.956607,-60.917684 -31.956944,-60.916698 -<br>31.957703,-60.916357 -31.957981,-60.91653 -<br>31.958125,-60.917288 -31.957595,-60.91774 -<br>31.957342,-60.918922 -31.956393,-60.919704 -<br>31.955784,-60.921827 -31.954129,-60.923304 -<br>31.952998,-60.923748 -31.952695,-60.923977 -<br>31.952442,-60.924166 -31.952222,-60.924302 -<br>31.95205,-60.92444 -31.951786,-60.924569 -<br>31.951581,-60.924678 -31.95126))) |
| 3981 | Barrio 427      | Santa Fe | San Jerónimo | Coronda   | (((-60.918536 -31.939392,-60.918112 -<br>31.93961,-60.920053 -31.941704,-60.920464 -<br>31.941406,-60.918536 -31.939392)))   |
| 3982 | Las Fuentes     | Santa Fe | San Jerónimo | Coronda   | (((-60.928378 -31.987118,-60.927783 -<br>31.985127,-60.9272 -31.985262,-60.92738 -<br>31.986699,-60.927654 -31.989312,-60.92818 -<br>31.99338,-60.928328 -31.994446,-60.928493 -<br>31.994439,-60.928395 -31.993303,-60.929304 -<br>31.993119,-60.929171 -31.991307,-60.92936 -<br>31.991293,-60.929328 -31.990527,-60.929277 -<br>31.989843,-60.929299 -31.989236,-60.929277 -<br>31.988864,-60.92875 -31.988953,-60.928378 -<br>31.987118)))   |
| 3983 | Santa María     | Santa Fe | San Jerónimo | Coronda   | (((-60.926226 -31.96441,-60.926182 -<br>31.964746,-60.935461 -31.964546,-60.935859 -<br>31.964458,-60.940165 -31.964329,-60.944238 -<br>31.964199,-60.944274 -31.963855,-60.936226 -<br>31.964135,-60.932872 -31.964229,-60.929762 -<br>31.964322,-60.926226 -31.96441)))  |
| 3984 | Sur             | Santa Fe | Las Colonias | Esperanza | (((-60.939139 -31.484194,-60.937853 -<br>31.484502,-60.93794 -31.484974,-60.939287 -<br>31.484665,-60.939139 -31.484194)),((-60.940782<br>-31.483229,-60.940638 -31.482706,-60.939776 -<br>31.482817,-60.940034 -31.48341,-60.940782 -<br>31.483229)),((-60.939706 -31.482538,-60.939781<br>-31.482502,-60.939328 -31.481701,-60.939022 -<br>31.481883,-60.938452 -31.482055,-60.938715 -<br>31.482931,-60.939706 -31.482538)),((-60.939558<br>-31.481598,-60.940204 -31.481414,-60.94002 -<br>31.48092,-60.939011 -31.48112,-60.938242 -<br>31.481321,-60.938347 -31.481765,-60.939038 -<br>31.481483,-60.939038 -31.481378,-60.939397 -<br>31.481413,-60.939558 -31.481598)))  |
| 3985 | Barrio Oeste    | Santa Fe | Las Colonias | Esperanza | (((-60.947617 -31.453498,-60.947576 -<br>31.453378,-60.947131 -31.453491,-60.947245 -<br>31.453804,-60.950642 -31.453015,-60.950598 -<br>31.452807,-60.950925 -31.452725,-60.950836 -<br>31.452457,-60.950634 -31.452541,-60.950669 -  |



*[Firmas manuscritas]*



Congreso de la Nación

13-PE-22

OD 304

572

|      |             |          |               |              |   |
|------|-------------|----------|---------------|--------------|---|
|      |             |          |               |              | 31.452719,-60.947617 -31.453498)))  |
| 3986 | Las Orillas | Santa Fe | Las Colonias  | Esperanza    | ((( -60.919298 -31.407025,-60.919347 -<br>31.40757,-60.919685 -31.40753,-60.919652 -<br>31.407014,-60.919657 -31.406564,-60.919679 -<br>31.406037,-60.919315 -31.406042,-60.919289 -<br>31.406498,-60.919298 -31.407025)),(-60.91909<br>-31.409509,-60.919952 -31.409329,-60.919681 -<br>31.408461,-60.918821 -31.408634,-60.91909 -<br>31.409509)),(-60.920444 -31.41095,-60.919599<br>-31.411116,-60.919882 -31.411982,-60.92072 -<br>31.411809,-60.920444 -31.41095)))   |
| 3987 | Sin Nombre  | Santa Fe | Las Colonias  | Esperanza    | ((( -60.894036 -31.385187,-60.89412 -<br>31.385681,-60.894382 -31.385633,-60.894301 -<br>31.385183,-60.894036 -31.385187)),(-60.894105<br>-31.386132,-60.893973 -31.38516,-60.893723 -<br>31.385177,-60.893852 -31.386155,-60.894105 -<br>31.386132)),(-60.8939 -31.383111,-60.893702 -<br>31.383128,-60.893762 -31.38349,-60.893974 -<br>31.38345,-60.8939 -31.383111)),(-60.89347 -<br>31.383162,-60.893648 -31.383145,-60.893568 -<br>31.382698,-60.893388 -31.382718,-60.89347 -<br>31.383162)))  |
| 3988 | Fredriksson | Santa Fe | General López | Firmit       | ((( -61.471228 -33.447594,-61.47208 -<br>33.448148,-61.474149 -33.445453,-61.475113 -<br>33.445972,-61.474473 -33.446866,-61.475468 -<br>33.447404,-61.474905 -33.448271,-61.473824 -<br>33.447717,-61.473135 -33.448646,-61.477307 -<br>33.450864,-61.478017 -33.449986,-61.47695 -<br>33.449428,-61.477628 -33.448577,-61.478313 -<br>33.447698,-61.477304 -33.44713,-61.477939 -<br>33.446262,-61.477342 -33.445936,-61.478037 -<br>33.44507,-61.478664 -33.445373,-61.479312 -<br>33.444538,-61.476214 -33.442842,-61.476836 -<br>33.441996,-61.478852 -33.443071,-61.478234 -<br>33.443935,-61.480341 -33.445088,-61.480986 -<br>33.444212,-61.480005 -33.44365,-61.481154 -<br>33.442042,-61.477312 -33.439968,-61.476247 -<br>33.439371,-61.475677 -33.440093,-61.475997 -<br>33.440354,-61.474368 -33.442549,-61.474865 -<br>33.44287,-61.475307 -33.442401,-61.475763 -<br>33.442661,-61.475465 -33.443058,-61.475801 -<br>33.443205,-61.475425 -33.443693,-61.476417 -<br>33.444231,-61.475843 -33.445085,-61.474865 -<br>33.444585,-61.475219 -33.444145,-61.474281 -<br>33.44363,-61.473582 -33.444605,-61.474058 -<br>33.444806,-61.473767 -33.445119,-61.473301 -<br>33.444906,-61.471228 -33.447594))) |
| 3989 | Eucaliptus  | Santa Fe | Castellanos   | Frontera     | ((( -62.06082 -31.434776,-62.057913 -<br>31.435467,-62.058327 -31.436282,-62.058183 -<br>31.436371,-62.058292 -31.43655,-62.059146 -<br>31.436263,-62.059352 -31.436006,-62.06019 -<br>31.435585,-62.060899 -31.435282,-62.060995 -<br>31.435161,-62.06082 -31.434776)))  |
| 3990 | Dupon       | Santa Fe | La Capital    | Laguna Paiva | ((( -60.673522 -31.299034,-60.673448 -<br>31.298269,-60.67096 -31.298813,-60.671014 -<br>31.299475,-60.673522 -31.299034)),(-60.670891<br>-31.297853,-60.671829 -31.297602,-60.671766 -<br>31.296609,-60.673348 -31.296237,-60.673201 -<br>31.294462,-60.670668 -31.295038,-60.670891 -   |



*[Firmas manuscritas]*



Congreso de la Nación

13-PE-22

OD 304

573

|      |                   |          |                  |               |   |
|------|-------------------|----------|------------------|---------------|---|
|      |                   |          |                  |               | 31.297853)))  |
| 3991 | Bella Vista       | Santa Fe | La Capital       | Laguna Paiva  | ((( -60.657785 -31.296667, -60.657685 -31.294891, -60.657356 -31.294893, -60.657375 -31.295268, -60.65713 -31.295268, -60.657278 -31.296649, -60.657785 -31.296667)))   |
| 3992 | San Felipe        | Santa Fe | General Obligado | Las Toscas    | ((( -59.255068 -28.361995, -59.255117 -28.358694, -59.253854 -28.358648, -59.2539 -28.355388, -59.252584 -28.355389, -59.252581 -28.359776, -59.253048 -28.359823, -59.253036 -28.361978, -59.255068 -28.361995)))  |
| 3993 | Villa del Parque  | Santa Fe | Castellanos      | Rafaela       | ((( -61.461691 -31.270852, -61.464491 -31.266257, -61.463663 -31.266018, -61.462996 -31.267061, -61.463432 -31.267141, -61.461195 -31.270559, -61.461691 -31.270852)))  |
| 3994 | Italia            | Santa Fe | Castellanos      | Rafaela       | ((( -61.478932 -31.237084, -61.479227 -31.237107, -61.47978 -31.237058, -61.479778 -31.236814, -61.479816 -31.236813, -61.479771 -31.23649, -61.479658 -31.236053, -61.479147 -31.236044, -61.478873 -31.235976, -61.478651 -31.236014, -61.478816 -31.236758, -61.478932 -31.237084)))     |
| 3996 | Martin Fierro     | Santa Fe | Castellanos      | Rafaela       | ((( -61.515494 -31.234037, -61.513449 -31.234391, -61.513732 -31.235775, -61.515794 -31.235452, -61.515494 -31.234037)))  |
| 3997 | Sur               | Santa Fe | Castellanos      | Rafaela       | ((( -61.540897 -31.282761, -61.541282 -31.282125, -61.526904 -31.277661, -61.526592 -31.278053, -61.540897 -31.282761)))  |
| 3998 | Palermo           | Santa Fe | San Cristóbal    | San Cristóbal | ((( -61.235601 -30.321226, -61.235362 -30.320158, -61.234841 -30.320259, -61.234525 -30.320824, -61.235423 -30.321604, -61.235686 -30.321603, -61.236021 -30.323082, -61.235837 -30.323116, -61.236346 -30.325397, -61.237218 -30.325246, -61.236231 -30.321091, -61.235601 -30.321226)))   |
| 3999 | Barrio Bustamante | Santa Fe | San Cristóbal    | San Cristóbal | ((( -61.237078 -30.311472, -61.236938 -30.31149, -61.236798 -30.312266, -61.23672 -30.313046, -61.237147 -30.31491, -61.237866 -30.314792, -61.237078 -30.311472)), (( -61.235948 -30.306916, -61.235601 -30.305551, -61.235011 -30.305666, -61.235483 -30.307046, -61.235948 -30.306916))) |
| 4000 | Juan XXIII        | Santa Fe | San Cristóbal    | San Cristóbal | ((( -61.249975 -30.318412, -61.249424 -30.316275, -61.248078 -30.316514, -61.246813 -30.316769, -61.247043 -30.31784, -61.248789 -30.31884, -61.249931 -30.31855, -61.249975 -30.318412)))  |
| 4001 | Pellegrino        | Santa Fe | San Cristóbal    | San Cristóbal | ((( -61.245302 -30.299608, -61.248023 -30.299087, -61.24741 -30.296478, -61.246148 -30.296664, -61.246325 -30.29766, -61.244916 -   |



*[Firma manuscrita]*



Congreso de la Nación

13-PE-22

OD 304

574

|      |              |          |               |               |  |
|------|--------------|----------|---------------|---------------|--|
|      |              |          |               |               | 30.297905,-61.245302 -30.299608)))   |
| 4002 | San Martín   | Santa Fe | San Martín    | San Jorge     | ((( -61.86494 -31.888733,-61.86539 -31.888679,-<br>61.867184 -31.888313,-61.866953 -31.887461,-<br>61.864772 -31.887854,-61.86494 -31.888733)))  |
| 4003 | Urquiza      | Santa Fe | San Martín    | San Jorge     | ((( -61.851312 -31.888019,-61.851762 -<br>31.887906,-61.851345 -31.88612,-61.851072 -<br>31.886136,-61.851178 -31.886664,-61.85099 -<br>31.886703,-61.851312 -31.888019)))   |
| 4004 | El Silencio  | Santa Fe | San Martín    | San Jorge     | ((( -61.869557 -31.87886,-61.86922 -31.877683,-<br>61.868764 -31.877749,-61.868776 -31.878037,-<br>61.86868 -31.878288,-61.868745 -31.878606,-<br>61.86858 -31.878641,-61.868663 -31.879023,-<br>61.869557 -31.87886)))  |
| 4006 | Los Bretes   | Santa Fe | 9 de Julio    | Tostado       | ((( -61.779546 -29.225431,-61.778863 -<br>29.225487,-61.778862 -29.229032,-61.784158 -<br>29.228985,-61.784133 -29.227845,-61.781164 -<br>29.227886,-61.781188 -29.226784,-61.779565 -<br>29.226765,-61.779546 -29.225431)),(-61.779959<br>-29.225114,-61.77995 -29.225503,-61.780363 -<br>29.225492,-61.780343 -29.225094,-61.779959 -<br>29.225114)))  |
| 4007 | Pedro José   | Santa Fe | 9 de Julio    | Tostado       | ((( -61.758057 -29.217729,-61.758019 -<br>29.215692,-61.760326 -29.215676,-61.760299 -<br>29.217097,-61.759202 -29.217089,-61.759203 -<br>29.217698,-61.758057 -29.217729)),(-61.765256<br>-29.216715,-61.765235 -29.215619,-61.761247 -<br>29.21568,-61.761251 -29.217081,-61.762672 -<br>29.217048,-61.762662 -29.217944,-61.76186 -<br>29.217932,-61.761889 -29.218406,-61.760349 -<br>29.218416,-61.760353 -29.219203,-61.765157 -<br>29.219183,-61.765134 -29.218583,-61.764247 -<br>29.218585,-61.764209 -29.217352,-61.765091 -<br>29.217342,-61.765093 -29.216909,-61.765256 -<br>29.216715))) |
| 4008 | San Genaro   | Santa Fe | 9 de Julio    | Tostado       | ((( -61.762316 -29.222747,-61.76232 -<br>29.222374,-61.758089 -29.222403,-61.758094 -<br>29.224715,-61.763425 -29.224689,-61.763445 -<br>29.223495,-61.761461 -29.223507,-61.761456 -<br>29.223218,-61.761048 -29.223214,-61.761042 -<br>29.223513,-61.759299 -29.223513,-61.759281 -<br>29.223141,-61.758206 -29.223128,-61.758193 -<br>29.222765,-61.760082 -29.22276,-61.760093 -<br>29.222985,-61.760805 -29.222955,-61.760808 -<br>29.222736,-61.762316 -29.222747)))   |
| 4009 | Iturbide     | Santa Fe | General López | Venado Tuerto | ((( -61.947688 -33.758373,-61.947731 -<br>33.758362,-61.947948 -33.75805,-61.947187 -<br>33.757652,-61.94693 -33.75798,-61.947688 -<br>33.758373)))  |
| 4010 | Tiro Federal | Santa Fe | General López | Venado Tuerto | ((( -61.95818 -33.768534,-61.958319 -33.76862,-<br>61.959001 -33.767852,-61.958822 -33.767756,-<br>61.95818 -33.768534)))  |



*[Firma manuscrita]*



Congreso de la Nación

13-PE-22  
OD 304  
575

|      |                     |          |               |                    |   |
|------|---------------------|----------|---------------|--------------------|---|
| 4011 | Santa Fe            | Santa Fe | General López | Venado Tuerto      | (((-61.93896 -33.7573,-61.93892 -33.757346,-61.938721 -33.757613,-61.939045 -33.757784,-61.939252 -33.757511,-61.938924 -33.757348,-61.93896 -33.7573)),((-61.93896 -33.7573,-61.939455 -33.756613,-61.939452 -33.756611,-61.93896 -33.7573)),((-61.939452 -33.756611,-61.939453 -33.756609,-61.939278 -33.756517,-61.939452 -33.756611)),((-61.938797 -33.756259,-61.939278 -33.756517,-61.938787 -33.756254,-61.938797 -33.756259)),((-61.938787 -33.756254,-61.93936 -33.755559,-61.938915 -33.755335,-61.938391 -33.756033,-61.938686 -33.756206,-61.938787 -33.756254)))   |
| 4012 | Alejandro Gutiérrez | Santa Fe | General López | Venado Tuerto      | (((-61.942652 -33.754389,-61.9422 -33.75415,-61.941861 -33.754574,-61.942315 -33.754812,-61.942652 -33.754389)))  |
| 4013 | Las Mojarras        | Santa Fe | General López | Venado Tuerto      | (((-61.951477 -33.729902,-61.949971 -33.729105,-61.949321 -33.729902,-61.9503 -33.73042,-61.950621 -33.730038,-61.951027 -33.730342,-61.951477 -33.729902)))  |
| 4014 | Unión               | Santa Fe | Constitución  | Villa Constitución | (((-60.31598 -33.235371,-60.316539 -33.234861,-60.315508 -33.234155,-60.315418 -33.234181,-60.315126 -33.234045,-60.31477 -33.234334,-60.313911 -33.235169,-60.314231 -33.23546,-60.311965 -33.237224,-60.311616 -33.237005,-60.311042 -33.236945,-60.310807 -33.237065,-60.311525 -33.237728,-60.311673 -33.237907,-60.312019 -33.238096,-60.312241 -33.238176,-60.312515 -33.238077,-60.313121 -33.237291,-60.314315 -33.236345,-60.314794 -33.236258,-60.315518 -33.236267,-60.315737 -33.236146,-60.31598 -33.235371)))   |
| 4015 | Unión Sur           | Santa Fe | Constitución  | Villa Constitución | (((-60.309826 -33.237655,-60.310226 -33.237985,-60.310228 -33.237983,-60.309832 -33.23765,-60.309826 -33.237655)),((-60.309826 -33.237655,-60.309545 -33.237422,-60.309073 -33.237848,-60.309343 -33.238054,-60.309826 -33.237655)),((-60.312078 -33.238483,-60.312157 -33.238174,-60.311612 -33.237899,-60.31154 -33.237812,-60.311053 -33.237294,-60.310794 -33.237518,-60.310234 -33.237992,-60.310226 -33.237985,-60.309919 -33.238275,-60.309687 -33.238775,-60.309111 -33.239337,-60.308708 -33.23951,-60.308358 -33.239683,-60.307997 -33.240118,-60.306986 -33.240542,-60.306268 -33.241001,-60.305309 -33.241726,-60.304764 -33.242189,-60.304537 -33.242385,-60.303631 -33.243087,-60.303064 -33.243341,-60.302683 -33.243616,-60.302118 -33.243966,-60.302309 -33.244159,-60.302991 -33.243855,-60.30364 -33.243377,-60.303991 -33.243407,-60.304806 -33.242889,-60.305392 -33.24265,-60.305942 -33.24226,-60.306236 -33.242449,-60.306575 -33.242464,-60.306702 -33.242744,-60.307374 -33.242502,-60.307276 -33.242205,-60.307338 -33.242085,-60.307901 -33.241792,-60.308373 -33.241473,-60.308718 -33.241156,-60.309386 -33.240908,-60.310184 -33.240096,-60.311133 -33.239112,-60.311638 -33.238768,-60.312078 -33.238483))) |



*[Firma manuscrita]*



Congreso de la Nación

13-PE-22  
OD 304  
576

|      |                    |          |                  |                    |  |
|------|--------------------|----------|------------------|--------------------|--|
| 4016 | Bajo Cilsa         | Santa Fe | Constitución     | Villa Constitución | (((-60.319437 -33.230331,-60.317871 - 33.231926,-60.316947 -33.232584,-60.316656 - 33.233061,-60.315952 -33.233639,-60.315587 - 33.234023,-60.316051 -33.234436,-60.316557 - 33.233927,-60.316862 -33.233711,-60.317254 - 33.233389,-60.317608 -33.233104,-60.317964 - 33.232824,-60.31863 -33.232334,-60.319091 - 33.232623,-60.319323 -33.232558,-60.319524 - 33.232379,-60.319652 -33.232166,-60.319702 - 33.23216,-60.319815 -33.232103,-60.319996 - 33.232198,-60.320165 -33.232243,-60.320434 - 33.232269,-60.320634 -33.232216,-60.320752 - 33.232142,-60.320894 -33.232021,-60.320707 - 33.231838,-60.320915 -33.231612,-60.320628 - 33.23138,-60.320438 -33.231268,-60.320811 - 33.230895,-60.320263 -33.230472,-60.319867 - 33.230488,-60.31977 -33.230446,-60.319437 - 33.230331))) |
| 4017 | Libertad           | Santa Fe | Constitución     | Villa Constitución | (((-60.320529 -33.230576,-60.320861 - 33.230289,-60.32081 -33.230255,-60.321163 - 33.22993,-60.321823 -33.229317,-60.321916 - 33.229125,-60.322012 -33.228898,-60.322196 - 33.228824,-60.322556 -33.228481,-60.322447 - 33.22832,-60.322581 -33.228185,-60.322966 - 33.227892,-60.322804 -33.227776,-60.322705 - 33.227805,-60.322361 -33.227871,-60.322107 - 33.227832,-60.321775 -33.228,-60.320819 - 33.228904,-60.320302 -33.229496,-60.319446 - 33.230281,-60.319867 -33.230422,-60.320093 - 33.230424,-60.320309 -33.230432,-60.320529 - 33.230576)))  |
| 4018 | Stella Maris       | Santa Fe | Constitución     | Villa Constitución | (((-60.32938 -33.221562,-60.32866 -33.222265,- 60.328623 -33.222412,-60.328521 -33.222511,- 60.328328 -33.222579,-60.327283 -33.223487,- 60.32539 -33.224925,-60.324807 -33.225305,- 60.324401 -33.225617,-60.324008 -33.226063,- 60.324378 -33.226355,-60.323763 -33.226886,- 60.324026 -33.227066,-60.324663 -33.226458,- 60.325155 -33.22675,-60.325752 -33.226127,- 60.325862 -33.226044,-60.327969 -33.22408,- 60.328052 -33.224,-60.330043 -33.222017,- 60.329781 -33.221782,-60.32938 -33.221562)))   |
| 4019 | Calle Santa Fe     | Santa Fe | General Obligado | Villa Ocampo       | (((-59.37222 -28.487537,-59.371553 - 28.487531,-59.37155 -28.488296,-59.372071 - 28.488318,-59.372067 -28.488779,-59.372692 - 28.488839,-59.37273 -28.488376,-59.372365 - 28.488311,-59.37242 -28.487826,-59.372214 - 28.487802,-59.37222 -28.487537)))  |
| 4020 | Cortada Santa Fe   | Santa Fe | General Obligado | Villa Ocampo       | (((-59.371611 -28.489322,-59.371218 - 28.489014,-59.371242 -28.493301,-59.374121 - 28.493205,-59.373697 -28.492562,-59.373533 - 28.492511,-59.371611 -28.489322)))   |
| 4021 | Cortada Santa Fe 2 | Santa Fe | General Obligado | Villa Ocampo       | (((-59.371424 -28.503883,-59.373737 - 28.503894,-59.373742 -28.504166,-59.371102 - 28.504145,-59.371106 -28.50138,-59.371395 - 28.501388,-59.371424 -28.503883)))  |
| 4022 | El Arenal          | Santa Fe | General          | Reconquista        | (((-59.579705 -29.233256,-59.581239 -  |



*[Firmas manuscritas]*





Congreso de la Nación

13-PE-22

OD 304

577

|      |                         |          |                  |             |  |
|------|-------------------------|----------|------------------|-------------|--|
|      |                         |          | Obligado         |             | 29.233507,-59.581937 -29.233677,-59.582828 -<br>29.233672,-59.583375 -29.23355,-59.584251 -<br>29.233,-59.584539 -29.23261,-59.584418 -<br>29.232502,-59.584294 -29.231972,-59.584301 -<br>29.231693,-59.584062 -29.231408,-59.583897 -<br>29.231425,-59.583664 -29.231332,-59.582787 -<br>29.231313,-59.582673 -29.231489,-59.582601 -<br>29.231711,-59.582432 -29.231825,-59.58229 -<br>29.231217,-59.581872 -29.231258,-59.581858 -<br>29.231646,-59.581989 -29.231859,-59.581966 -<br>29.232369,-59.580867 -29.232504,-59.580924 -<br>29.233026,-59.580466 -29.232883,-59.580561 -<br>29.232286,-59.580434 -29.232177,-59.580072 -<br>29.232296,-59.579553 -29.232337,-59.579425 -<br>29.232415,-59.579352 -29.232334,-59.579107 -<br>29.232491,-59.579705 -29.233256))) |
| 4023 | San Francisco           | Santa Fe | General Obligado | Reconquista | (((-59.699266 -29.150314,-59.700633 -29.1502,-<br>59.700657 -29.150361,-59.700881 -29.151802,-<br>59.70143 -29.15172,-59.701562 -29.152432,-<br>59.701772 -29.152417,-59.701032 -29.147513,-<br>59.698938 -29.147731,-59.699266 -29.150314)))  |
| 4024 | Barrio Nuevo            | Santa Fe | General Obligado | Reconquista | (((-59.69317 -29.151271,-59.689035 -29.15169,-<br>59.689396 -29.154328,-59.693476 -29.153904,-<br>59.69317 -29.151271)))   |
| 4025 | Barrio La Loma          | Santa Fe | General Obligado | Reconquista | (((-59.649586 -29.189198,-59.649121 -<br>29.189282,-59.649896 -29.194573,-59.650318 -<br>29.194592,-59.649586 -29.189198)))  |
| 4026 | Nueva Fe                | Santa Fe | General Obligado | Reconquista | (((-59.658647 -29.177127,-59.658604 -<br>29.176958,-59.658267 -29.17429,-59.657356 -<br>29.174394,-59.657703 -29.177222,-59.658647 -<br>29.177127)))   |
| 4027 | Guadalupe Oeste         | Santa Fe | General Obligado | Reconquista | (((-59.680696 -29.161162,-59.680327 -<br>29.158124,-59.678887 -29.158259,-59.679298 -<br>29.161284,-59.680696 -29.161162)))  |
| 4028 | Loteo Belen             | Santa Fe | General Obligado | Reconquista | (((-59.686469 -29.157567,-59.686432 -<br>29.157536,-59.683505 -29.157846,-59.684145 -<br>29.163257,-59.687184 -29.162967,-59.686469 -<br>29.157567)))  |
| 4029 | Luján                   | Santa Fe | General Obligado | Reconquista | (((-59.678477 -29.152542,-59.67989 -<br>29.153066,-59.681422 -29.153813,-59.70177 -<br>29.168785,-59.702086 -29.168449,-59.680193 -<br>29.152348,-59.678477 -29.152542)),((-59.679762<br>-29.153981,-59.678305 -29.154123,-59.6785 -<br>29.155787,-59.679962 -29.155664,-59.679762 -<br>29.153981)))   |
| 4030 | Virgen de Guadalupe Sur | Santa Fe | General Obligado | Reconquista | (((-59.680181 -29.169155,-59.679633 -<br>29.164798,-59.678014 -29.164989,-59.678598 -<br>29.169312,-59.680181 -29.169155)))  |
| 4031 | Los Piletones           | Santa Fe | General Obligado | Reconquista | (((-59.665692 -29.136863,-59.666251 -<br>29.136794,-59.666222 -29.136347,-59.665641 -<br>29.136422,-59.665577 -29.135855,-59.665515 -  |



*[Firmas manuscritas]*



Congreso de la Nación

13-PE-22

OD 304

578

|      |            |          |                  |             |   |
|------|------------|----------|------------------|-------------|---|
|      |            |          |                  |             | 29.135819,-59.665493 -29.135678,-59.665453 -<br>29.135417,-59.664753 -29.135387,-59.66469 -<br>29.134899,-59.663243 -29.135057,-59.663301 -<br>29.13528,-59.664108 -29.135216,-59.664266 -<br>29.135486,-59.664256 -29.135932,-59.66436 -<br>29.136994,-59.665692 -29.136863)))   |
| 4033 | Nardelli   | Santa Fe | General Obligado | Reconquista | (((-59.678789 -29.158218,-59.678561 -<br>29.156407,-59.676959 -29.156565,-59.677014 -<br>29.156925,-59.678197 -29.156787,-59.678366 -<br>29.15826,-59.678789 -29.158218)))  |
| 4034 | El Paraiso | Santa Fe | San Jerónimo     | Coronda     | (((-60.91845 -31.939383,-60.916624 -<br>31.937439,-60.916496 -31.937524,-60.913489 -<br>31.934408,-60.912549 -31.93291,-60.912576 -<br>31.932766,-60.912349 -31.932237,-60.912532 -<br>31.932185,-60.911137 -31.928861,-60.910954 -<br>31.928916,-60.910604 -31.928983,-60.912366 -<br>31.932969,-60.912933 -31.934043,-60.917986 -<br>31.939595,-60.91845 -31.939383)))  |
| 4035 | Barrio 44  | Santa Fe | San Jerónimo     | Coronda     | (((-60.910658 -31.928973,-60.910954 -<br>31.928916,-60.911137 -31.928861,-60.908762 -<br>31.923022,-60.908492 -31.923094,-60.907754 -<br>31.921402,-60.908097 -31.921182,-60.907825 -<br>31.920578,-60.907446 -31.920727,-60.907011 -<br>31.919766,-60.906701 -31.919873,-60.906941 -<br>31.920389,-60.907239 -31.920312,-60.907552 -<br>31.921051,-60.907196 -31.921157,-60.908225 -<br>31.923291,-60.910658 -31.928973)),(-60.906461<br>-31.918452,-60.906223 -31.917889,-60.90605 -<br>31.917969,-60.906309 -31.918511,-60.906461 -<br>31.918452)))  |
| 4036 | Basualdo   | Santa Fe | San Jerónimo     | Coronda     | (((-60.929045 -31.999121,-60.928689 -<br>31.999189,-60.928779 -31.999661,-60.929062 -<br>32.000597,-60.929192 -32.000973,-60.929106 -<br>32.001009,-60.929308 -32.002968,-60.929513 -<br>32.002973,-60.929459 -32.001413,-60.929427 -<br>32.001306,-60.929354 -32.001164,-60.929335 -<br>32.00105,-60.929458 -32.001044,-60.929359 -<br>31.999953,-60.929193 -31.99998,-60.929045 -<br>31.999121)),(-60.928729 -32.006769,-60.929392<br>-32.003584,-60.929177 -32.003612,-60.928833 -<br>32.005176,-60.928466 -32.006743,-60.928193 -<br>32.008021,-60.927869 -32.009215,-60.927589 -<br>32.010352,-60.927382 -32.011325,-60.927367 -<br>32.011815,-60.927361 -32.01249,-60.927434 -<br>32.013195,-60.927705 -32.0143,-60.92794 -<br>32.014293,-60.927991 -32.014433,-60.928181 -<br>32.014384,-60.928082 -32.014097,-60.927939 -<br>32.01325,-60.927813 -32.012288,-60.927606 -<br>32.012284,-60.92789 -32.011476,-60.928093 -<br>32.010216,-60.92795 -32.010166,-60.928384 -<br>32.008424,-60.928501 -32.00786,-60.928589 -<br>32.007867,-60.928829 -32.006791,-60.928729 -<br>32.006769))) |
| 4037 | Las Ranas  | Santa Fe | General Obligado | Reconquista | (((-59.635701 -29.149499,-59.636019 -<br>29.149464,-59.636043 -29.149667,-59.636146 -<br>29.15034,-59.636199 -29.150753,-59.636298 -<br>29.151196,-59.636069 -29.151225,-59.636034 -<br>29.151176,-59.635881 -29.151204,-59.636013 -<br>29.151932,-59.636358 -29.151897,-59.636932 -  |



*[Firmas manuscritas]*



Congreso de la Nación

13-PE-22  
OD 304  
579

|      |                   |          |                 |                       |   |
|------|-------------------|----------|-----------------|-----------------------|---|
|      |                   |          |                 |                       | 29.151841,-59.636432 -29.148553,-59.635608 -29.148661,-59.635701 -29.149499)))  |
| 4039 | Nueva Roma B      | Santa Fe | Caseros         | Casilda               | ((( -61.186074 -33.045181,-61.187354 -33.043556,-61.190361 -33.045223,-61.190619 -33.044959,-61.187984 -33.043493,-61.187788 -33.043733,-61.187388 -33.043511,-61.187565 -33.043263,-61.187049 -33.043004,-61.186861 -33.043224,-61.186819 -33.043269,-61.18632 -33.043019,-61.185942 -33.043472,-61.186467 -33.043746,-61.186178 -33.044131,-61.185639 -33.043856,-61.185097 -33.044662,-61.186074 -33.045181)))   |
| 4040 | Canal Desagüe     | Tucumán  | Río Chico       | Aguilares             | ((( -65.622062 -27.442059,-65.620465 -27.442261,-65.62019 -27.44229,-65.62023 -27.443146,-65.620218 -27.443544,-65.620829 -27.443498,-65.621318 -27.443773,-65.622295 -27.443882,-65.622062 -27.442059)))   |
| 4041 | Barrio San Martin | Tucumán  | Famaillá        | Famaillá              | ((( -65.395761 -27.06347,-65.39526 -27.062883,-65.394877 -27.063159,-65.39462 -27.062918,-65.394583 -27.06262,-65.394562 -27.062549,-65.394151 -27.061578,-65.394582 -27.061198,-65.394264 -27.060645,-65.394201 -27.060453,-65.393863 -27.060325,-65.3941 -27.060071,-65.39372 -27.05973,-65.394021 -27.059406,-65.394541 -27.059912,-65.394801 -27.059709,-65.395292 -27.060114,-65.395182 -27.060282,-65.395021 -27.060796,-65.396773 -27.062526,-65.396763 -27.062738,-65.395761 -27.06347))) |
| 4042 | San Francisco     | Tucumán  | Famaillá        | Famaillá              | ((( -65.393178 -27.077146,-65.393067 -27.076897,-65.392936 -27.076718,-65.392838 -27.076547,-65.386708 -27.087157,-65.387125 -27.087673,-65.393178 -27.077146)))  |
| 4043 | La Via            | Tucumán  | Juan B. Alberdi | Juan Bautista Alberdi | ((( -65.606147 -27.599965,-65.606005 -27.600204,-65.606382 -27.600241,-65.606527 -27.600001,-65.607293 -27.598768,-65.608674 -27.59681,-65.609867 -27.595021,-65.609662 -27.594942,-65.608299 -27.597027,-65.607319 -27.598394,-65.607074 -27.598325,-65.606147 -27.599965)))   |
| 4044 | La Polvareda      | Tucumán  | Leales          | Bella Vista           | ((( -65.314298 -27.040224,-65.31363 -27.04043,-65.314974 -27.043802,-65.316411 -27.043412,-65.314298 -27.040224)))  |
| 4045 | Aguala            | Tucumán  | Lules           | San Isidro De Lules   | ((( -65.342819 -26.937227,-65.342496 -26.936196,-65.343437 -26.935934,-65.343687 -26.936997,-65.342819 -26.937227)))  |
| 4046 | La Estación       | Tucumán  | Lules           | San Isidro De Lules   | ((( -65.337597 -26.907134,-65.337521 -26.907096,-65.337212 -26.907162,-65.33742 -26.908188,-65.337556 -26.90885,-65.337572 -26.908996,-65.337631 -26.909582,-65.33805 -26.912304,-65.33831 -26.912288,-65.338144 -26.911464,-65.337915 -26.909741,-65.337963 -26.909198,-65.337912 -26.908521,-65.337597 -26.907134)))  |



*[Firmas manuscritas]*



Congreso de la Nación

13-PE-22  
OD 304  
580

|      |                          |         |            |                     |   |
|------|--------------------------|---------|------------|---------------------|---|
| 4047 | El Obrador               | Tucumán | Lules      | San Isidro De Lules | (((-65.333648 -26.916267,-65.334586 -26.91611,-65.334461 -26.915533,-65.335261 -26.915237,-65.335003 -26.914327,-65.334112 -26.914475,-65.333758 -26.914921,-65.332572 -26.915322,-65.332636 -26.915538,-65.332858 -26.915986,-65.333506 -26.915854,-65.333648 -26.916267)))  |
| 4048 | Barrio Los Eucaliptus    | Tucumán | Monteros   | Monteros            | (((-65.487313 -27.182535,-65.488393 -27.18238,-65.488096 -27.181187,-65.486666 -27.182317,-65.486768 -27.182674,-65.487313 -27.182535)))  |
| 4049 | Ampliación Barrio Omodeo | Tucumán | Monteros   | Monteros            | (((-65.51223 -27.161557,-65.511907 -27.161335,-65.511067 -27.161488,-65.510448 -27.159623,-65.510188 -27.159537,-65.510347 -27.159198,-65.510711 -27.159169,-65.511253 -27.159386,-65.511677 -27.159238,-65.511821 -27.159645,-65.512158 -27.159554,-65.512279 -27.159919,-65.511859 -27.160022,-65.511818 -27.159919,-65.511536 -27.159993,-65.511881 -27.161017,-65.512349 -27.160899,-65.512414 -27.161155,-65.512596 -27.161468,-65.51223 -27.161557)))   |
| 4050 | La Nina                  | Tucumán | Tafi Viejo | Tafi Viejo          | (((-65.278128 -26.727898,-65.275606 -26.728368,-65.274082 -26.728655,-65.273692 -26.727227,-65.274975 -26.727056,-65.277803 -26.726435,-65.278128 -26.727898)))   |
| 4051 | Barrio Risso             | Tucumán | Monteros   | Acheral             | (((-65.464427 -27.122207,-65.467458 -27.120603,-65.467335 -27.120382,-65.466967 -27.120555,-65.466874 -27.120533,-65.466618 -27.120646,-65.466678 -27.120966,-65.465811 -27.121379,-65.465604 -27.120711,-65.465553 -27.120557,-65.464543 -27.120966,-65.464575 -27.121034,-65.464769 -27.120962,-65.464801 -27.120998,-65.465201 -27.121759,-65.464638 -27.122051,-65.464431 -27.121649,-65.464275 -27.121468,-65.464076 -27.121288,-65.463828 -27.121426,-65.463664 -27.121578,-65.463821 -27.121683,-65.464427 -27.122207))) |
| 4052 | Barrio Norte             | Tucumán | Monteros   | Monteros            | (((-65.488468 -27.158907,-65.48804 -27.159494,-65.488024 -27.159995,-65.488436 -27.161065,-65.488342 -27.161876,-65.488731 -27.161798,-65.489337 -27.162841,-65.489741 -27.162665,-65.489061 -27.161478,-65.488764 -27.161593,-65.488628 -27.161217,-65.489141 -27.161032,-65.488956 -27.160225,-65.488964 -27.159878,-65.488872 -27.159511,-65.488716 -27.159487,-65.488468 -27.158907)))  |
| 4053 | Entrada de Los Sánchez   | Tucumán | Tafi Viejo | Tafi Viejo          | (((-65.219611 -26.728493,-65.219572 -26.728271,-65.215472 -26.729026,-65.215524 -26.729199,-65.219611 -26.728493)))   |
| 4054 | La Rinconada             | Tucumán | Lules      | El Manantial        | (((-65.314707 -26.831338,-65.314173 -26.831683,-65.313618 -26.831941,-65.312636 -26.832168,-65.312672 -26.832363,-65.311737 -26.832494,-65.311756 -26.832969,-65.31169 -26.833288,-65.311591 -26.833562,-65.31131 -   |



*[Firma manuscrita]*



Congreso de la Nación

13-PE-22

OD 304

581

|      |                              |         |             |                             |   |
|------|------------------------------|---------|-------------|-----------------------------|---|
|      |                              |         |             |                             | 26.834041,-65.310921 -26.834501,-65.310996 -<br>26.834711,-65.310105 -26.835598,-65.310287 -<br>26.835764,-65.310619 -26.835412,-65.311026 -<br>26.834991,-65.311482 -26.834463,-65.311767 -<br>26.834464,-65.311755 -26.83542,-65.311977 -<br>26.835399,-65.312033 -26.833779,-65.311972 -<br>26.833007,-65.312481 -26.832881,-65.312522 -<br>26.832494,-65.313922 -26.832234,-65.313971 -<br>26.833741,-65.313268 -26.833858,-65.313239 -<br>26.835213,-65.314134 -26.835077,-65.314001 -<br>26.83222,-65.31427 -26.832116,-65.314266 -<br>26.831919,-65.314819 -26.831555,-65.314707 -<br>26.831338))) |
| 4055 | Sin Nombre                   | Tucumán | Lules       | El Manantial                | (((-65.312538 -26.829464,-65.312235 -<br>26.829499,-65.312337 -26.83056,-65.312301 -<br>26.831227,-65.312201 -26.831955,-65.312464 -<br>26.831966,-65.312631 -26.830664,-65.312538 -<br>26.829464)))  |
| 4056 | Pasaje Jujuy                 | Tucumán | Yerba Buena | Yerba Buena -<br>Marcos Paz | (((-65.305649 -26.825679,-65.302859 -<br>26.826131,-65.302894 -26.826445,-65.305659 -<br>26.825974,-65.305649 -26.825679)))   |
| 4057 | Anexo Barrio<br>La Esperanza | Tucumán | Lules       | El Manantial                | (((-65.300502 -26.831633,-65.299153 -<br>26.831845,-65.299409 -26.833262,-65.300701 -<br>26.833056,-65.300502 -26.831633)))   |
| 4058 | Holguin                      | Tucumán | Lules       | El Manantial                | (((-65.275566 -26.845088,-65.276237 -<br>26.84416,-65.276317 -26.84394,-65.276344 -<br>26.843659,-65.276242 -26.843355,-65.275926 -<br>26.843401,-65.276038 -26.843869,-65.275711 -<br>26.844242,-65.27481 -26.84446,-65.275293 -<br>26.844854,-65.275297 -26.844939,-65.275566 -<br>26.845088)))   |
| 4059 | El Portal 2                  | Tucumán | Lules       | El Manantial                | (((-65.291448 -26.840809,-65.291776 -<br>26.842666,-65.289457 -26.843057,-65.28936 -<br>26.842557,-65.28926 -26.842573,-65.289004 -<br>26.841208,-65.291448 -26.840809)))   |
| 4060 | Ampliación<br>Aconquija      | Tucumán | Yerba Buena | Yerba Buena -<br>Marcos Paz | (((-65.315861 -26.800824,-65.315143 -<br>26.79659,-65.314891 -26.796642,-65.314724 -<br>26.797209,-65.314882 -26.797853,-65.314977 -<br>26.798467,-65.315242 -26.79958,-65.313964 -<br>26.7998,-65.313865 -26.799863,-65.313603 -<br>26.799727,-65.313439 -26.799913,-65.313704 -<br>26.800033,-65.313977 -26.799824,-65.315289 -<br>26.799645,-65.315558 -26.800818,-65.315861 -<br>26.800824)))   |
| 4061 | Villa Cabildo                | Tucumán | Capital     | San Miguel<br>De Tucumán    | (((-65.270079 -26.83195,-65.270251 -<br>26.831802,-65.270927 -26.832272,-65.270692 -<br>26.832565,-65.270742 -26.832622,-65.271371 -<br>26.83248,-65.271402 -26.832823,-65.271423 -<br>26.832991,-65.270821 -26.833105,-65.270873 -<br>26.833721,-65.270745 -26.833927,-65.270534 -<br>26.834829,-65.269611 -26.8347,-65.269735 -<br>26.834156,-65.269691 -26.833856,-65.26983 -<br>26.833826,-65.269662 -26.833283,-65.26957 -<br>26.833234,-65.269489 -26.83325,-65.269291 -<br>26.832583,-65.269378 -26.83256,-65.26908 -  |




*[Firma manuscrita]*



Congreso de la Nación

13-PE-22  
OD 304  
582

|      |                         |         |             |                     |   |
|------|-------------------------|---------|-------------|---------------------|---|
|      |                         |         |             |                     | 26.831567,-65.269015 -26.83133,-65.268841 -<br>26.830691,-65.26875 -26.830727,-65.268707 -<br>26.830562,-65.268063 -26.830686,-65.267928 -<br>26.830185,-65.269487 -26.829975,-65.269555 -<br>26.830421,-65.269823 -26.831199,-65.270079 -<br>26.83195)))   |
| 4062 | Virgen del Valle        | Tucumán | Lules       | El Manantial        | (((-65.295757 -26.848763,-65.297926 -<br>26.848376,-65.297906 -26.848233,-65.298611 -<br>26.848028,-65.298498 -26.847633,-65.298287 -<br>26.847691,-65.298128 -26.847222,-65.297518 -<br>26.847335,-65.295529 -26.847673,-65.295757 -<br>26.848763)))   |
| 4063 | El Milagro              | Tucumán | Lules       | El Manantial        | (((-65.292191 -26.838648,-65.289322 -<br>26.839136,-65.289429 -26.839793,-65.290024 -<br>26.839721,-65.292314 -26.83937,-65.292191 -<br>26.838648)))  |
| 4064 | San José                | Tucumán | Yerba Buena | Barrio San José III | (((-65.264444 -26.798674,-65.263984 -<br>26.796719,-65.263333 -26.794108,-65.263298 -<br>26.793878,-65.262601 -26.791151,-65.262078 -<br>26.791251,-65.262549 -26.793238,-65.26263 -<br>26.793524,-65.262858 -26.794284,-65.263126 -<br>26.794233,-65.2633 -26.795358,-65.263359 -<br>26.795462,-65.263404 -26.795519,-65.26342 -<br>26.795623,-65.263204 -26.795696,-65.263388 -<br>26.796353,-65.263689 -26.796291,-65.26371 -<br>26.796373,-65.263757 -26.796378,-65.263833 -<br>26.796683,-65.263788 -26.796721,-65.26387 -<br>26.797134,-65.263972 -26.797506,-65.263928 -<br>26.797526,-65.264029 -26.797974,-65.264101 -<br>26.797975,-65.264207 -26.798466,-65.264102 -<br>26.798499,-65.264159 -26.798729,-65.264444 -<br>26.798674))) |
| 4065 | Ampliación San Expedito | Tucumán | Yerba Buena | Barrio San José III | (((-65.260134 -26.787265,-65.259633 -<br>26.787669,-65.259715 -26.787792,-65.259913 -<br>26.789145,-65.260417 -26.789066,-65.260366 -<br>26.788754,-65.260256 -26.788012,-65.260134 -<br>26.787265)))   |
| 4066 | Cossio                  | Tucumán | Yerba Buena | Barrio San José III | (((-65.259578 -26.787738,-65.259221 -<br>26.788096,-65.258916 -26.788373,-65.259114 -<br>26.789221,-65.259848 -26.78909,-65.259661 -<br>26.787794,-65.259578 -26.787738)))  |
| 4067 | San Expedito            | Tucumán | Yerba Buena | Barrio San José III | (((-65.26041 -26.789095,-65.260559 -<br>26.790004,-65.263135 -26.789498,-65.261701 -<br>26.786307,-65.261629 -26.786339,-65.26099 -<br>26.786717,-65.260859 -26.786828,-65.260268 -<br>26.787155,-65.260169 -26.787318,-65.260424 -<br>26.789083,-65.26041 -26.789095)))  |
| 4068 | Colonia 4               | Tucumán | Lules       | Ingenio San Pablo   | (((-65.324764 -26.870991,-65.325158 -<br>26.871318,-65.325209 -26.871306,-65.325407 -<br>26.871524,-65.325583 -26.871757,-65.325727 -<br>26.871942,-65.325793 -26.871934,-65.325963 -<br>26.8721,-65.326181 -26.872258,-65.327202 -<br>26.87301,-65.327434 -26.873295,-65.327808 -<br>26.873549,-65.328165 -26.873836,-65.328566 -<br>26.873827,-65.329104 -26.874028,-65.329919 -  |



*[Firma manuscrita]*



Congreso de la Nación

13-PE-22

OD 304

583

|      |                    |         |           |                    |  |
|------|--------------------|---------|-----------|--------------------|--|
|      |                    |         |           |                    | 26.873866,-65.329994 -26.873538,-65.325462 -<br>26.870902,-65.325288 -26.870862,-65.324764 -<br>26.870991))))  |
| 4069 | Pasaje 20 de Junio | Tucumán | Lules     | El Manantial       | ((( -65.286183 -26.841189,-65.285902 -<br>26.841241,-65.28556 -26.839803,-65.28586 -<br>26.83975,-65.286183 -26.841189))))   |
| 4070 | Ouanta             | Tucumán | Lules     | Ingenio San Pablo  | ((( -65.300439 -26.855632,-65.299738 -<br>26.85576,-65.299692 -26.855898,-65.299397 -<br>26.856259,-65.299912 -26.858197,-65.297684 -<br>26.858594,-65.297752 -26.858915,-65.296438 -<br>26.859162,-65.296483 -26.859458,-65.297913 -<br>26.859185,-65.298153 -26.859233,-65.298357 -<br>26.859843,-65.301252 -26.859326,-65.301002 -<br>26.85801,-65.301111 -26.857943,-65.300888 -<br>26.856899,-65.300439 -26.855632))))  |
| 4071 | Alberdi            | Tucumán | Lules     | Ingenio San Pablo  | ((( -65.322453 -26.868756,-65.322253 -<br>26.868838,-65.321882 -26.869278,-65.32178 -<br>26.869355,-65.321082 -26.870261,-65.321142 -<br>26.870494,-65.321444 -26.871437,-65.322926 -<br>26.871215,-65.322453 -26.868756))))   |
| 4072 | Margen de Canal    | Tucumán | Cruz Alta | Alderetes          | ((( -65.162342 -26.830888,-65.16294 -<br>26.830924,-65.160838 -26.827688,-65.160316 -<br>26.82702,-65.160028 -26.826559,-65.159911 -<br>26.826406,-65.159535 -26.826229,-65.159345 -<br>26.826212,-65.158811 -26.826244,-65.157027 -<br>26.826533,-65.153618 -26.827123,-65.154054 -<br>26.827419,-65.154422 -26.827216,-65.1545 -<br>26.827313,-65.156966 -26.826935,-65.157756 -<br>26.826713,-65.158817 -26.826576,-65.159178 -<br>26.826553,-65.1595 -26.826523,-65.15963 -<br>26.826689,-65.159805 -26.826964,-65.161186 -<br>26.828846,-65.162342 -26.830888)))) |
| 4073 | Julio Abraham      | Tucumán | Cruz Alta | Alderetes          | ((( -65.155618 -26.828144,-65.154763 -<br>26.828341,-65.155166 -26.829933,-65.154022 -<br>26.830173,-65.153993 -26.830229,-65.15164 -<br>26.830694,-65.152224 -26.833,-65.15252 -<br>26.834163,-65.152687 -26.834699,-65.158911 -<br>26.83356,-65.158702 -26.832302,-65.162983 -<br>26.831592,-65.162769 -26.831081,-65.162456 -<br>26.830935,-65.155618 -26.828144))))  |
| 4074 | Virgen del Rosario | Tucumán | Cruz Alta | Alderetes          | ((( -65.151779 -26.831552,-65.146818 -<br>26.832616,-65.147644 -26.83571,-65.152624 -<br>26.834664,-65.151779 -26.831552))))   |
| 4075 | Presidente Perón   | Tucumán | Cruz Alta | Banda Del Río Salí | ((( -65.170823 -26.835318,-65.171714 -<br>26.835033,-65.17135 -26.834178,-65.169699 -<br>26.831681,-65.168538 -26.831949,-65.168667 -<br>26.832248,-65.168798 -26.832398,-65.169201 -<br>26.833175,-65.169911 -26.835546,-65.170823 -<br>26.835318))))   |
| 4076 | Teresa de Calcuta  | Tucumán | Cruz Alta | Alderetes          | ((( -65.133721 -26.809733,-65.126837 -<br>26.810958,-65.126849 -26.811097,-65.119925 -<br>26.812276,-65.11983 -26.812213,-65.119423 -<br>26.812278,-65.113863 -26.815765,-65.114114 -  |



*[Firma manuscrita]*



Congreso de la Nación

13-PE-22  
OD 304  
584

|      |                       |         |           |                       |  |
|------|-----------------------|---------|-----------|-----------------------|--|
|      |                       |         |           |                       | 26.81602,-65.132897 -26.812368,-65.133626 -<br>26.810085,-65.133721 -26.809733)))  |
| 4077 | Tres de<br>Noviembre  | Tucumán | Cruz Alta | Banda Del<br>Río Salí | ((( -65.164419 -26.827416,-65.165652 -<br>26.826754,-65.164987 -26.826004,-65.164904 -<br>26.825958,-65.164236 -26.825378,-65.164034 -<br>26.82531,-65.163735 -26.82527,-65.162124 -<br>26.825575,-65.162035 -26.825564,-65.161802 -<br>26.825648,-65.16252 -26.82662,-65.162877 -<br>26.826429,-65.163288 -26.826801,-65.164332 -<br>26.827573,-65.164419 -26.827416)))   |
| 4078 | Sin Nombre            | Tucumán | Cruz Alta | Alderetes             | ((( -65.131699 -26.82082,-65.131203 -<br>26.820998,-65.130194 -26.821423,-65.129823 -<br>26.821604,-65.129007 -26.822001,-65.128994 -<br>26.822078,-65.130102 -26.822225,-65.130732 -<br>26.822338,-65.130752 -26.822223,-65.130099 -<br>26.822096,-65.129794 -26.822005,-65.129813 -<br>26.821964,-65.130022 -26.82179,-65.130007 -<br>26.8217,-65.130825 -26.821438,-65.131821 -<br>26.821259,-65.131699 -26.82082)))  |
| 4079 | Evangelina<br>Salazar | Tucumán | Cruz Alta | Alderetes             | ((( -65.131987 -26.820764,-65.132136 -<br>26.821236,-65.133549 -26.820937,-65.135561 -<br>26.820465,-65.135527 -26.8202,-65.135471 -<br>26.819939,-65.134445 -26.820148,-65.133681 -<br>26.820305,-65.131987 -26.820764)))   |
| 4080 | Nahuel Huapi          | Tucumán | Cruz Alta | Alderetes             | ((( -65.154084 -26.81099,-65.156725 -<br>26.810397,-65.156984 -26.810324,-65.156867 -<br>26.810003,-65.156762 -26.810024,-65.156693 -<br>26.809794,-65.156344 -26.809873,-65.156247 -<br>26.809517,-65.156663 -26.809423,-65.156599 -<br>26.809093,-65.156816 -26.809045,-65.156854 -<br>26.809158,-65.157293 -26.808966,-65.157285 -<br>26.808866,-65.157476 -26.808875,-65.1575 -<br>26.808459,-65.15709 -26.808449,-65.155782 -<br>26.808697,-65.153656 -26.809154,-65.154084 -<br>26.81099)))  |
| 4081 | Orilla del Canal      | Tucumán | Cruz Alta | Alderetes             | ((( -65.149018 -26.823873,-65.148526 -<br>26.824028,-65.148162 -26.823726,-65.147879 -<br>26.823453,-65.147774 -26.823317,-65.147538 -<br>26.822901,-65.146983 -26.821683,-65.146823 -<br>26.821361,-65.146727 -26.821206,-65.146835 -<br>26.821148,-65.146745 -26.820717,-65.146631 -<br>26.820188,-65.146384 -26.819009,-65.146175 -<br>26.81805,-65.146019 -26.818011,-65.145984 -<br>26.817467,-65.145968 -26.817363,-65.145907 -<br>26.817054,-65.145803 -26.816876,-65.14553 -<br>26.8153,-65.145449 -26.814662,-65.145487 -<br>26.813951,-65.145368 -26.813877,-65.145575 -<br>26.813413,-65.145959 -26.813074,-65.146385 -<br>26.812629,-65.146793 -26.812176,-65.147034 -<br>26.811577,-65.147196 -26.81118,-65.147394 -<br>26.810616,-65.147562 -26.810175,-65.147565 -<br>26.809949,-65.147403 -26.808626,-65.147418 -<br>26.808505,-65.147426 -26.808347,-65.147408 -<br>26.808187,-65.147617 -26.808161,-65.147678 -<br>26.807699,-65.147863 -26.807143,-65.14792 -<br>26.806984,-65.147741 -26.806921,-65.147956 -<br>26.806332,-65.148115 -26.805854,-65.148148 -<br>26.805721,-65.147981 -26.805299,-65.147791 -<br>26.804815,-65.147619 -26.804326,-65.147329 - |



*[Firma manuscrita]*





Congreso de la Nación

13-PE-22

OD 304

585

|      |                      |         |           |           |  |
|------|----------------------|---------|-----------|-----------|--|
|      |                      |         |           |           | 26.803783,-65.147109 -26.803332,-65.14708 -<br>26.802965,-65.147276 -26.802947,-65.147324 -<br>26.803321,-65.147477 -26.803696,-65.147693 -<br>26.804171,-65.147984 -26.804686,-65.148274 -<br>26.805208,-65.148393 -26.805414,-65.148453 -<br>26.805472,-65.148481 -26.805677,-65.148377 -<br>26.806017,-65.148259 -26.806383,-65.148154 -<br>26.80671,-65.148007 -26.807211,-65.147877 -<br>26.80763,-65.147868 -26.808229,-65.147965 -<br>26.808863,-65.148051 -26.80934,-65.148016 -<br>26.809433,-65.148067 -26.809847,-65.148069 -<br>26.81011,-65.147949 -26.810515,-65.147791 -<br>26.810845,-65.147595 -26.811449,-65.147487 -<br>26.81171,-65.147375 -26.811923,-65.14737 -<br>26.812084,-65.147328 -26.812168,-65.147163 -<br>26.812392,-65.146906 -26.812676,-65.146651 -<br>26.81298,-65.14632 -26.813285,-65.14608 -<br>26.813578,-65.14595 -26.813713,-65.145836 -<br>26.813884,-65.145824 -26.813959,-65.145768 -<br>26.814275,-65.145779 -26.814571,-65.146267 -<br>26.816874,-65.146125 -26.816909,-65.146283 -<br>26.817481,-65.146361 -26.817646,-65.146366 -<br>26.817809,-65.146398 -26.817986,-65.146519 -<br>26.818731,-65.14668 -26.819585,-65.146802 -<br>26.820188,-65.146898 -26.820598,-65.146973 -<br>26.820871,-65.147222 -26.821043,-65.147266 -<br>26.821344,-65.147439 -26.821688,-65.14765 -<br>26.82214,-65.147836 -26.822511,-65.147987 -<br>26.822868,-65.148058 -26.823046,-65.148439 -<br>26.823398,-65.149018 -26.823873))) |
| 4082 | Barrio Jerusalén     | Tucumán | Cruz Alta | Alderetes | (((-65.161513 -26.821572,-65.16103 -<br>26.821749,-65.161311 -26.822469,-65.161349 -<br>26.822563,-65.161537 -26.822728,-65.16158 -<br>26.82269,-65.161708 -26.822783,-65.16213 -<br>26.823123,-65.162244 -26.823022,-65.162411 -<br>26.823176,-65.162083 -26.823487,-65.161788 -<br>26.82352,-65.160265 -26.822615,-65.160013 -<br>26.822807,-65.159782 -26.823055,-65.159679 -<br>26.823103,-65.15959 -26.823127,-65.159483 -<br>26.823125,-65.159394 -26.823113,-65.159294 -<br>26.823066,-65.15926 -26.822999,-65.15898 -<br>26.823063,-65.158891 -26.822883,-65.158969 -<br>26.822841,-65.158917 -26.822718,-65.158773 -<br>26.822374,-65.158238 -26.82259,-65.157048 -<br>26.822959,-65.156772 -26.821921,-65.157255 -<br>26.821768,-65.157105 -26.821232,-65.157518 -<br>26.821103,-65.156981 -26.819638,-65.158133 -<br>26.819027,-65.157857 -26.818568,-65.158455 -<br>26.818235,-65.158959 -26.818922,-65.159142 -<br>26.819156,-65.159487 -26.819426,-65.159681 -<br>26.819442,-65.159731 -26.819283,-65.160129 -<br>26.819149,-65.160302 -26.819556,-65.160451 -<br>26.819874,-65.160461 -26.820027,-65.160536 -<br>26.820022,-65.161037 -26.820043,-65.161015 -<br>26.820233,-65.160777 -26.820246,-65.160783 -<br>26.820434,-65.160142 -26.820416,-65.160319 -<br>26.821174,-65.160625 -26.821098,-65.16133 -<br>26.820878,-65.161435 -26.821124,-65.161349 -<br>26.821116,-65.161432 -26.821328,-65.161513 -<br>26.821572)))                          |
| 4083 | San Martín de Porres | Tucumán | Cruz Alta | Alderetes | (((-65.15954 -26.801832,-65.159025 -<br>26.801866,-65.158473 -26.801981,-65.157378 -<br>26.802383,-65.1574 -26.801147,-65.158628 -<br>26.80087,-65.15828 -26.800027,-65.157556 -<br>26.798849,-65.156579 -26.797757,-65.156515 -   |



*[Firmas manuscritas]*



Congreso de la Nación

13-PE-22

OD 304

586

|      |                        |         |             |                    |   |
|------|------------------------|---------|-------------|--------------------|---|
|      |                        |         |             |                    | 26.797494,-65.15674 -26.796656,-65.157035 -<br>26.795703,-65.157089 -26.795533,-65.157008 -<br>26.793783,-65.159224 -26.793409,-65.159369 -<br>26.793793,-65.159133 -26.795114,-65.159417 -<br>26.795555,-65.160023 -26.795253,-65.160546 -<br>26.796233,-65.160894 -26.796883,-65.159728 -<br>26.79703,-65.159717 -26.797183,-65.160066 -<br>26.797422,-65.160125 -26.79758,-65.160045 -<br>26.797863,-65.159567 -26.797911,-65.159087 -<br>26.797914,-65.158282 -26.797884,-65.158279 -<br>26.798428,-65.1586 -26.798224,-65.159121 -<br>26.798832,-65.158533 -26.799193,-65.158597 -<br>26.799334,-65.159106 -26.799103,-65.159707 -<br>26.800046,-65.159358 -26.800214,-65.159685 -<br>26.800745,-65.159862 -26.801372,-65.159621 -<br>26.801655,-65.15954 -26.801832)))  |
| 4084 | El Bajo                | Tucumán | Lules       | Ingenio San Pablo  | (((-65.305975 -26.883514,-65.303571 -<br>26.884129,-65.303704 -26.884503,-65.306101 -<br>26.883874,-65.305975 -26.883514)))   |
| 4085 | El Triángulo I         | Tucumán | Yerba Buena | Villa Carnela      | (((-65.270181 -26.777135,-65.270279 -<br>26.776938,-65.270392 -26.776977,-65.270309 -<br>26.777166,-65.270378 -26.777197,-65.27032 -<br>26.777333,-65.27021 -26.777292,-65.270174 -<br>26.777374,-65.270239 -26.777404,-65.270164 -<br>26.777597,-65.270136 -26.777737,-65.270057 -<br>26.777964,-65.269925 -26.778229,-65.269847 -<br>26.778214,-65.269754 -26.778218,-65.26969 -<br>26.77824,-65.269035 -26.778873,-65.268848 -<br>26.779028,-65.26888 -26.779061,-65.268516 -<br>26.779393,-65.268546 -26.779486,-65.267833 -<br>26.779769,-65.267744 -26.779603,-65.26747 -<br>26.779736,-65.267322 -26.779782,-65.267208 -<br>26.779561,-65.268056 -26.7792,-65.268511 -<br>26.778949,-65.268853 -26.778697,-65.269351 -<br>26.778228,-65.269535 -26.779999,-65.269926 -<br>26.777536,-65.270181 -26.777135))) |
| 4086 | Ampliación Los Frenos  | Tucumán | Cruz Alta   | Banda Del Río Salí | (((-65.179082 -26.850608,-65.176576 -<br>26.851108,-65.176977 -26.852704,-65.176151 -<br>26.852889,-65.176862 -26.855407,-65.178653 -<br>26.85503,-65.178847 -26.855839,-65.179433 -<br>26.855684,-65.178749 -26.853221,-65.178754 -<br>26.852261,-65.178568 -26.851407,-65.179233 -<br>26.85123,-65.179082 -26.850608)))   |
| 4087 | Costanera La Milagrosa | Tucumán | Cruz Alta   | Banda Del Río Salí | (((-65.176901 -26.846644,-65.176763 -<br>26.846426,-65.176581 -26.846338,-65.176196 -<br>26.845191,-65.176351 -26.84509,-65.17619 -<br>26.844611,-65.176235 -26.844465,-65.175845 -<br>26.844483,-65.175809 -26.843996,-65.175847 -<br>26.843952,-65.175823 -26.843751,-65.175717 -<br>26.843738,-65.175826 -26.843605,-65.175684 -<br>26.842848,-65.175476 -26.842386,-65.175313 -<br>26.842345,-65.175041 -26.842173,-65.174622 -<br>26.841864,-65.174273 -26.842152,-65.174441 -<br>26.84231,-65.174504 -26.842415,-65.174593 -<br>26.842768,-65.174654 -26.843734,-65.174615 -<br>26.844559,-65.174602 -26.845341,-65.17449 -<br>26.845371,-65.17503 -26.847357,-65.175768 -<br>26.847208,-65.175899 -26.847135,-65.176901 -<br>26.846644)))  |



*[Firma manuscrita]*



Congreso de la Nación

13-PE-22  
OD 304  
587

|      |                            |         |            |                    |   |
|------|----------------------------|---------|------------|--------------------|---|
| 4088 | La Ceramica                | Tucumán | Cruz Alta  | Banda Del Río Salí | (((-65.157173 -26.866609,-65.156873 -26.865305,-65.155687 -26.865512,-65.155818 -26.866041,-65.155584 -26.866081,-65.155684 -26.866696,-65.155562 -26.866794,-65.15477 -26.866958,-65.155017 -26.867707,-65.153715 -26.867888,-65.153647 -26.868045,-65.15367 -26.868262,-65.153713 -26.868571,-65.153807 -26.86898,-65.152569 -26.869137,-65.152603 -26.869348,-65.152694 -26.869356,-65.152677 -26.86963,-65.152858 -26.869638,-65.152806 -26.870347,-65.155201 -26.8699,-65.156689 -26.869686,-65.15684 -26.869637,-65.158146 -26.869354,-65.157895 -26.86847,-65.156606 -26.868734,-65.156469 -26.868306,-65.156688 -26.868256,-65.156341 -26.866749,-65.157173 -26.866609))) |
| 4089 | Ampliación Villa Inés      | Tucumán | Cruz Alta  | Banda Del Río Salí | (((-65.150125 -26.864746,-65.151329 -26.864436,-65.15139 -26.864489,-65.151653 -26.864468,-65.151595 -26.86413,-65.149519 -26.864476,-65.149558 -26.86435,-65.149475 -26.864337,-65.149697 -26.863384,-65.149628 -26.863361,-65.149339 -26.863412,-65.148957 -26.864738,-65.148542 -26.866699,-65.148804 -26.866778,-65.148996 -26.866099,-65.150356 -26.865843,-65.150125 -26.864746)))  |
| 4090 | Virgen del Valle           | Tucumán | Cruz Alta  | Banda Del Río Salí | (((-65.150238 -26.8604,-65.150224 -26.860292,-65.150384 -26.858619,-65.150258 -26.858619,-65.150016 -26.860447,-65.149792 -26.861423,-65.149715 -26.861844,-65.149351 -26.863396,-65.149639 -26.863335,-65.149858 -26.862612,-65.149971 -26.862607,-65.150029 -26.86254,-65.150218 -26.862546,-65.150587 -26.862536,-65.151055 -26.86243,-65.150959 -26.861843,-65.151359 -26.861771,-65.151248 -26.861207,-65.151172 -26.861201,-65.150999 -26.860263,-65.150916 -26.860286,-65.15106 -26.86121,-65.150435 -26.861324,-65.150238 -26.8604)))   |
| 4091 | Costanera Soldado Tucumano | Tucumán | Cruz Alta  | Banda Del Río Salí | (((-65.17776 -26.846938,-65.177082 -26.846555,-65.175899 -26.847135,-65.17644 -26.847939,-65.176739 -26.849094,-65.177036 -26.850304,-65.178781 -26.849926,-65.178857 -26.849723,-65.178897 -26.849293,-65.178706 -26.848731,-65.17848 -26.848193,-65.178567 -26.848168,-65.178665 -26.848046,-65.178226 -26.847194,-65.177976 -26.847029,-65.17777 -26.847087,-65.17776 -26.846938)))  |
| 4092 | Sin Nombre                 | Tucumán | Tafi Viejo | Las Talitas        | (((-65.199623 -26.779601,-65.199258 -26.778186,-65.199102 -26.778227,-65.199161 -26.778525,-65.199279 -26.778878,-65.199239 -26.778976,-65.19946 -26.779643,-65.199612 -26.780381,-65.200093 -26.782486,-65.200352 -26.782462,-65.199969 -26.780869,-65.199907 -26.780731,-65.199623 -26.779601)))  |
| 4093 | Parque Independencia       | Tucumán | Tafi Viejo | Las Talitas        | (((-65.197938 -26.772405,-65.197685 -26.771666,-65.197583 -26.771142,-65.197444 -26.770647,-65.19736 -26.770342,-65.19685 -26.768433,-65.196682 -26.768456,-65.196765 -26.769004,-65.196895 -26.769454,-65.197116 -26.770361,-65.196983 -26.770409,-65.197018 -   |



*[Firma manuscrita]*



Congreso de la Nación

13-PE-22  
OD 304  
588

|      |                            |         |             |                     |  |
|------|----------------------------|---------|-------------|---------------------|--|
|      |                            |         |             |                     | 26.770565,-65.197182 -26.770605,-65.197206 -<br>26.770772,-65.197371 -26.771135,-65.197408 -<br>26.771479,-65.19767 -26.772485,-65.198027 -<br>26.773852,-65.198217 -26.773842,-65.197938 -<br>26.772405)))  |
| 4094 | Sin Nombre                 | Tucumán | Tafi Viejo  | Las Talitas         | ((( -65.203104 -26.763727,-65.201977 -<br>26.763976,-65.202063 -26.764368,-65.19984 -<br>26.764806,-65.198983 -26.76115,-65.200518 -<br>26.760872,-65.200926 -26.762347,-65.201677 -<br>26.762175,-65.201773 -26.762567,-65.202793 -<br>26.762357,-65.203104 -26.763727)))   |
| 4095 | Virgen del Valle           | Tucumán | Tafi Viejo  | Las Talitas         | ((( -65.196446 -26.751423,-65.195767 -<br>26.751582,-65.195838 -26.751945,-65.196513 -<br>26.751819,-65.196755 -26.752782,-65.193109 -<br>26.753466,-65.192422 -26.750793,-65.195184 -<br>26.750197,-65.196096 -26.750051,-65.196446 -<br>26.751423)))   |
| 4096 | Los Sánchez                | Tucumán | Tafi Viejo  | Las Talitas         | ((( -65.195839 -26.779612,-65.194026 -<br>26.78008,-65.194354 -26.781433,-65.195499 -<br>26.781202,-65.195545 -26.781356,-65.196278 -<br>26.781205,-65.195839 -26.779612)))  |
| 4097 | Ampliación Nueva Esperanza | Tucumán | Tafi Viejo  | Las Talitas         | ((( -65.177692 -26.777071,-65.175293 -<br>26.777546,-65.17561 -26.778854,-65.17555 -<br>26.778959,-65.175601 -26.779092,-65.176434 -<br>26.778929,-65.177046 -26.778872,-65.17727 -<br>26.778916,-65.177508 -26.780367,-65.178161 -<br>26.78027,-65.177998 -26.779814,-65.178083 -<br>26.779667,-65.17793 -26.778976,-65.178057 -<br>26.778985,-65.177692 -26.777071)))  |
| 4098 | Ampliación Mercedes        | Tucumán | Lules       | San Isidro De Lules | ((( -65.336863 -26.932678,-65.335898 -<br>26.932983,-65.33576 -26.932745,-65.3335 -<br>26.93343,-65.332993 -26.933658,-65.3325 -<br>26.933899,-65.330713 -26.934882,-65.330935 -<br>26.935254,-65.330473 -26.935469,-65.330575 -<br>26.935671,-65.330661 -26.935657,-65.331382 -<br>26.936938,-65.331523 -26.936863,-65.331552 -<br>26.936678,-65.332967 -26.936134,-65.333581 -<br>26.935847,-65.333719 -26.935892,-65.334127 -<br>26.935668,-65.335435 -26.935043,-65.335673 -<br>26.935048,-65.337496 -26.934282,-65.337398 -<br>26.933972,-65.33722 -26.933561,-65.337095 -<br>26.933285,-65.337163 -26.93325,-65.337054 -<br>26.932953,-65.336973 -26.932943,-65.336863 -<br>26.932678))) |
| 4099 | Ex Ruta 38                 | Tucumán | Chicligasta | Alto Verde          | ((( -65.607869 -27.386094,-65.607299 -<br>27.386155,-65.606843 -27.383344,-65.606614 -<br>27.382768,-65.606186 -27.382849,-65.605808 -<br>27.382254,-65.605727 -27.381841,-65.606135 -<br>27.381745,-65.60602 -27.381465,-65.605858 -<br>27.380746,-65.605433 -27.378501,-65.605146 -<br>27.378463,-65.604484 -27.375218,-65.603361 -<br>27.370818,-65.602145 -27.36627,-65.601888 -<br>27.366238,-65.601837 -27.365915,-65.602075 -<br>27.365791,-65.601908 -27.364183,-65.602347 -<br>27.364138,-65.603381 -27.368778,-65.604271 -<br>27.368617,-65.604955 -27.371671,-65.604134 -<br>27.371814,-65.605187 -27.375957,-65.605488 -   |



*[Firma manuscrita]*



Congreso de la Nación

13-PE-22  
OD 304  
589

|      |                      |         |             |            |   |
|------|----------------------|---------|-------------|------------|---|
|      |                      |         |             |            | 27.377009,-65.605773 -27.378049,-65.605969 -<br>27.37817,-65.605844 -27.378399,-65.605653 -<br>27.37855,-65.606008 -27.380256,-65.60584 -<br>27.3803,-65.60592 -27.380741,-65.606562 -<br>27.380648,-65.607194 -27.382985,-65.607869 -<br>27.386094)))  |
| 4100 | San José             | Tucumán | Chicligasta | Arcadia    | (((-65.576087 -27.298552,-65.575842 -<br>27.298585,-65.575586 -27.297498,-65.575415 -<br>27.29684,-65.575157 -27.296902,-65.575608 -<br>27.298683,-65.575583 -27.299067,-65.576378 -<br>27.302588,-65.576995 -27.302428,-65.576087 -<br>27.298552)))  |
| 4101 | Avenida Las Américas | Tucumán | Chicligasta | Concepción | (((-65.601855 -27.363013,-65.601096 -<br>27.362256,-65.601197 -27.362182,-65.600925 -<br>27.361785,-65.600833 -27.361799,-65.600751 -<br>27.361581,-65.599639 -27.360338,-65.599235 -<br>27.359875,-65.598605 -27.359026,-65.597922 -<br>27.358156,-65.596961 -27.356891,-65.596511 -<br>27.357046,-65.596531 -27.357598,-65.596921 -<br>27.358201,-65.597079 -27.358163,-65.597442 -<br>27.358625,-65.598975 -27.360432,-65.59923 -<br>27.360402,-65.600034 -27.361299,-65.600066 -<br>27.361614,-65.600333 -27.361626,-65.60093 -<br>27.362357,-65.601117 -27.363146,-65.601472 -<br>27.363051,-65.601777 -27.364143,-65.602087 -<br>27.364067,-65.601855 -27.363013))) |
| 4102 | Las Palmas           | Tucumán | Chicligasta | Concepción | (((-65.58358 -27.350998,-65.581154 -<br>27.351859,-65.581275 -27.352341,-65.582005 -<br>27.352104,-65.582333 -27.353018,-65.583183 -<br>27.35276,-65.583068 -27.352499,-65.583899 -<br>27.351446,-65.58358 -27.350998)))  |
| 4103 | La Terminal          | Tucumán | Chicligasta | Concepción | (((-65.604165 -27.336442,-65.604204 -<br>27.336431,-65.604162 -27.336214,-65.603987 -<br>27.335849,-65.60297 -27.336226,-65.603112 -<br>27.336662,-65.603209 -27.337353,-65.603336 -<br>27.338259,-65.603607 -27.339477,-65.60481 -<br>27.339256,-65.604472 -27.337895,-65.604165 -<br>27.336442)))   |
| 4104 | La Via               | Tucumán | Chicligasta | Concepción | (((-65.585324 -27.338093,-65.584896 -<br>27.336888,-65.5849 -27.336409,-65.584445 -<br>27.336556,-65.585496 -27.339513,-65.58581 -<br>27.339423,-65.585463 -27.338472,-65.585324 -<br>27.338093)))  |
| 4105 | Barrio Obrero        | Tucumán | Chicligasta | Concepción | (((-65.586121 -27.33454,-65.585893 -<br>27.334384,-65.585774 -27.334488,-65.586043 -<br>27.335149,-65.586222 -27.335484,-65.58614 -<br>27.335546,-65.586276 -27.335851,-65.586891 -<br>27.335652,-65.587013 -27.335613,-65.587164 -<br>27.335538,-65.586819 -27.335169,-65.586121 -<br>27.33454)))  |
| 4106 | Colegiales           | Tucumán | Chicligasta | Concepción | (((-65.588171 -27.336257,-65.587815 -<br>27.336034,-65.587784 -27.336046,-65.588299 -<br>27.337654,-65.589295 -27.337446,-65.589278 -<br>27.337353,-65.59017 -27.337196,-65.59011 -<br>27.336976,-65.58976 -27.336915,-65.589291 -  |



*[Firma manuscrita]*



Congreso de la Nación

13-PE-22

OD 304

590

|      |                                |         |             |            |   |
|------|--------------------------------|---------|-------------|------------|---|
|      |                                |         |             |            | 27.336756,-65.588655 -27.336511,-65.588171 -27.336257)))  |
| 4107 | Palo Blanco                    | Tucumán | Chicligasta | Arcadia    | ((( -65.581002 -27.325716,-65.580983 -27.324048,-65.581922 -27.323637,-65.581344 -27.321107,-65.58114 -27.320588,-65.580703 -27.318579,-65.580261 -27.316909,-65.580451 -27.316761,-65.579844 -27.31475,-65.579403 -27.314853,-65.57989 -27.316845,-65.580334 -27.31885,-65.58066 -27.320764,-65.580625 -27.322871,-65.580548 -27.325468,-65.580895 -27.326722,-65.581048 -27.326682,-65.581356 -27.326598,-65.581426 -27.326539,-65.581321 -27.326325,-65.581281 -27.326075,-65.581071 -27.326071,-65.581002 -27.325716)))   |
| 4108 | Sin Nombre                     | Tucumán | Chicligasta | San Roque  | ((( -65.58557 -27.327511,-65.58189 -27.327935,-65.581356 -27.326598,-65.581048 -27.326682,-65.582365 -27.330461,-65.582768 -27.330352,-65.583801 -27.329783,-65.584827 -27.329844,-65.585285 -27.329695,-65.585397 -27.328755,-65.585679 -27.328739,-65.585715 -27.328448,-65.585578 -27.328367,-65.58557 -27.327511)))   |
| 4109 | Continuidad del Barrio Potrero | Tucumán | Chicligasta | Concepción | ((( -65.615018 -27.354456,-65.614116 -27.350921,-65.6135 -27.351095,-65.613918 -27.352709,-65.614244 -27.354122,-65.614072 -27.354181,-65.614178 -27.354605,-65.615018 -27.354456)))  |
| 4110 | Veintidos de Febrero           | Tucumán | Chicligasta | Concepción | ((( -65.607269 -27.335404,-65.609082 -27.334632,-65.609397 -27.334021,-65.609913 -27.333996,-65.610427 -27.334019,-65.610944 -27.334113,-65.611614 -27.334301,-65.612106 -27.334501,-65.612274 -27.334646,-65.612403 -27.334781,-65.612474 -27.334987,-65.612474 -27.335234,-65.612402 -27.335422,-65.612172 -27.335716,-65.611336 -27.336061,-65.610992 -27.336376,-65.611089 -27.336605,-65.610649 -27.336776,-65.610327 -27.336767,-65.609629 -27.336881,-65.608846 -27.337196,-65.608728 -27.33731,-65.608483 -27.337038,-65.609218 -27.336414,-65.61002 -27.33625,-65.610261 -27.336245,-65.610844 -27.336176,-65.61101 -27.335947,-65.610967 -27.335771,-65.610768 -27.33568,-65.610329 -27.335609,-65.609974 -27.335304,-65.609148 -27.335461,-65.607717 -27.336649,-65.607269 -27.335404))) |
| 4111 | Barrio Oeste                   | Tucumán | Famaillá    | Famaillá   | ((( -65.407971 -27.056832,-65.407349 -27.05479,-65.407018 -27.054538,-65.406696 -27.05453,-65.406514 -27.054657,-65.406761 -27.055261,-65.40689 -27.055234,-65.406935 -27.055373,-65.406982 -27.055393,-65.407204 -27.056007,-65.407183 -27.056075,-65.407359 -27.056404,-65.407428 -27.056529,-65.407425 -27.056817,-65.40738 -27.056979,-65.407574 -27.057063,-65.407507 -27.057247,-65.407629 -27.057442,-65.40785 -27.057531,-65.408009 -27.057504,-65.407896 -27.056897,-65.407971 -27.056832)))   |
| 4112 | Badaguer                       | Tucumán | Famaillá    | Famaillá   | ((( -65.393067 -27.076897,-65.394925 -  |



*[Firma manuscrita]*



Congreso de la Nación

13-PE-22  
OD 304  
591

|      |                       |         |            |   |  |
|------|-----------------------|---------|------------|---|--|
|      |                       |         |            |   | 27.073672,-65.394737 -27.073591,-65.392936 -27.076718,-65.393067 -27.076897)))   |
| 4113 | Barrio Nueva Baviera  | Tucumán | Famaillá   | Famaillá  | ((( -65.400265 -27.067004,-65.400348 -27.066398,-65.400224 -27.066383,-65.400123 -27.066681,-65.400101 -27.066907,-65.399828 -27.067185,-65.39962 -27.067425,-65.399883 -27.067679,-65.400216 -27.068117,-65.400415 -27.068019,-65.400253 -27.06746,-65.400232 -27.067234,-65.400265 -27.067004)))   |
| 4114 | Barrio Católico       | Tucumán | Lules      | La Reducción  | ((( -65.354489 -26.956064,-65.353415 -26.955052,-65.353295 -26.955184,-65.354367 -26.95621,-65.354489 -26.956064)))  |
| 4115 | San Rafael            | Tucumán | Lules      | La Reducción  | ((( -65.360062 -26.9616,-65.359665 -26.96115,-65.3593 -26.961427,-65.360094 -26.962207,-65.360652 -26.962891,-65.361028 -26.963675,-65.361591 -26.964927,-65.362176 -26.966218,-65.362718 -26.967404,-65.363007 -26.967318,-65.362514 -26.966328,-65.361967 -26.965123,-65.361672 -26.964349,-65.361237 -26.963426,-65.360931 -26.962781,-65.360449 -26.96214,-65.360062 -26.9616))) |
| 4116 | Catorce de Septiembre | Tucumán | Tafi Viejo | Diagonal Norte, Luz Y Fuerza, Los Pocitos, Villa Nueva Italia | ((( -65.213407 -26.780128,-65.212981 -26.780188,-65.212961 -26.780501,-65.211759 -26.782704,-65.213469 -26.783056,-65.213649 -26.783013,-65.214465 -26.780691,-65.21353 -26.780861,-65.213407 -26.780128)))  |
| 4117 | Ampliación Sur        | Tucumán | Tafi Viejo | Diagonal Norte, Luz Y Fuerza, Los Pocitos, Villa Nueva Italia | ((( -65.236941 -26.757342,-65.236288 -26.757473,-65.236247 -26.757282,-65.236168 -26.757296,-65.236029 -26.756707,-65.234682 -26.75698,-65.234944 -26.758095,-65.237027 -26.757738,-65.236941 -26.757342)))  |
| 4118 | Ampliación Norte      | Tucumán | Tafi Viejo | Diagonal Norte, Luz Y Fuerza, Los Pocitos, Villa Nueva Italia | ((( -65.236555 -26.755431,-65.234377 -26.755863,-65.23461 -26.756949,-65.235967 -26.756655,-65.235989 -26.756666,-65.23592 -26.756413,-65.23674 -26.756258,-65.236555 -26.755431)))  |
| 4119 | Divino Niño Jesús     | Tucumán | Tafi Viejo | Tafi Viejo  | ((( -65.26103 -26.717501,-65.2611 -26.71833,-65.261293 -26.718296,-65.261336 -26.718704,-65.261122 -26.718765,-65.261228 -26.719708,-65.259714 -26.719987,-65.259104 -26.720084,-65.25904 -26.719665,-65.259294 -26.71962,-65.259191 -26.718987,-65.259008 -26.719018,-65.258918 -26.718268,-65.259116 -26.718232,-65.259074 -26.717916,-65.26103 -26.717501)))                      |
| 4120 | Cortada de Matorel    | Tucumán | Tafi Viejo | Tafi Viejo  | ((( -65.262314 -26.717192,-65.262041 -26.717253,-65.261944 -26.719569,-65.262227 -26.71954,-65.26227 -26.719342,-65.262416 -26.719192,-65.262314 -26.717192)))   |



*[Firma manuscrita]*



Congreso de la Nación

13-PE-22  
OD 304  
592

|      |                                |         |            |                                    |  |
|------|--------------------------------|---------|------------|------------------------------------|--|
| 4121 | Ampliación Meloni              | Tucumán | Tafi Viejo | Tafi Viejo                         | ((( -65.258003 -26.718178, -65.258059 -26.718404, -65.257923 -26.718435, -65.25816 -26.719849, -65.257853 -26.719905, -65.257936 -26.720309, -65.256563 -26.720582, -65.256496 -26.72023, -65.256643 -26.720199, -65.256629 -26.720125, -65.256544 -26.720141, -65.256529 -26.720064, -65.256747 -26.720023, -65.256728 -26.719937, -65.256547 -26.719972, -65.256508 -26.719804, -65.256703 -26.719756, -65.25668 -26.719669, -65.256634 -26.719482, -65.256154 -26.719592, -65.256085 -26.719291, -65.255769 -26.719356, -65.255624 -26.718733, -65.258003 -26.718178))) |
| 4122 | Sin Nombre                     | Tucumán | Tafi Viejo | Tafi Viejo                         | ((( -65.273813 -26.730037, -65.273798 -26.729941, -65.274069 -26.72988, -65.274126 -26.729655, -65.274316 -26.729536, -65.274481 -26.729328, -65.274733 -26.729268, -65.274787 -26.729471, -65.274559 -26.729523, -65.274804 -26.730476, -65.273934 -26.730647, -65.273813 -26.730037)))   |
| 4123 | Ampliación Belgrano            | Tucumán | Tafi Viejo | Tafi Viejo                         | ((( -65.271438 -26.730956, -65.270478 -26.731125, -65.270529 -26.731811, -65.27159 -26.731633, -65.271438 -26.730956)))  |
| 4124 | Barrio 14                      | Tucumán | Tafi Viejo | Villa Mariano Moreno - El Colmenar | ((( -65.261023 -26.756123, -65.260047 -26.754335, -65.259762 -26.753608, -65.259447 -26.752825, -65.25922 -26.751868, -65.259235 -26.75147, -65.259349 -26.751038, -65.259382 -26.750732, -65.25875 -26.750642, -65.258525 -26.750742, -65.259249 -26.753634, -65.25933 -26.75428, -65.259447 -26.754711, -65.259858 -26.754737, -65.260729 -26.75625, -65.261023 -26.756123)))  |
| 4125 | Nuestra Señora de La Esperanza | Tucumán | Tafi Viejo | Tafi Viejo                         | ((( -65.268205 -26.709215, -65.267987 -26.709302, -65.267601 -26.709576, -65.267161 -26.709893, -65.267 -26.710104, -65.266825 -26.710285, -65.266793 -26.710484, -65.267069 -26.710468, -65.267086 -26.71068, -65.268461 -26.710461, -65.268447 -26.710286, -65.268205 -26.709215)))  |
| 4126 | Cortada de Villalba            | Tucumán | Tafi Viejo | Tafi Viejo                         | ((( -65.220677 -26.705821, -65.217757 -26.706324, -65.217861 -26.706739, -65.217727 -26.706785, -65.217827 -26.707008, -65.217948 -26.706989, -65.218129 -26.707606, -65.218269 -26.707766, -65.21848 -26.707553, -65.219192 -26.707405, -65.219111 -26.707015, -65.219777 -26.706881, -65.219803 -26.706974, -65.220626 -26.706834, -65.220677 -26.705821)))  |
| 4127 | Colmena Norte                  | Tucumán | Tafi Viejo | Tafi Viejo                         | ((( -65.246201 -26.734724, -65.246029 -26.734755, -65.24593 -26.734831, -65.245987 -26.735075, -65.245876 -26.735113, -65.245977 -26.735514, -65.245818 -26.735585, -65.245884 -26.735904, -65.246121 -26.735874, -65.24649 -26.735783, -65.246201 -26.734724)))   |
| 4128 | Barrio Calpini                 | Tucumán | Tafi Viejo | Tafi Viejo                         | ((( -65.250464 -26.72999, -65.251631 -26.729739, -65.251983 -26.729702, -65.25238 -  |







Congreso de la Nación

13-PE-22  
OD 304  
593

|      |                     |         |                 |                       |   |
|------|---------------------|---------|-----------------|-----------------------|---|
|      |                     |         |                 |                       | 26.72972,-65.251777 -26.728213,-65.251174 -<br>26.726948,-65.250642 -26.725719,-65.250529 -<br>26.725478,-65.250368 -26.725521,-65.250419 -<br>26.725693,-65.250403 -26.725963,-65.250822 -<br>26.727295,-65.249808 -26.727546,-65.250464 -<br>26.72999)))  |
| 4129 | Santa Rosa          | Tucumán | Juan B. Alberdi | Juan Bautista Alberdi | ((( -65.630151 -27.582839,-65.62982 -<br>27.581615,-65.629512 -27.58045,-65.629133 -<br>27.579394,-65.628509 -27.577545,-65.628179 -<br>27.577617,-65.628379 -27.578128,-65.628725 -<br>27.579125,-65.629007 -27.579933,-65.629247 -<br>27.580721,-65.629441 -27.581129,-65.629932 -<br>27.58286,-65.630151 -27.582839)))   |
| 4130 | Barrio Evita        | Tucumán | Leales          | Bella Vista           | ((( -65.309901 -27.018601,-65.309148 -<br>27.01881,-65.309373 -27.019182,-65.309581 -<br>27.01912,-65.309483 -27.018904,-65.309713 -<br>27.018857,-65.309719 -27.018796,-65.309936 -<br>27.018733,-65.309901 -27.018601)))  |
| 4131 | Santa Rita          | Tucumán | Leales          | Bella Vista           | ((( -65.318049 -27.029259,-65.31773 -<br>27.029314,-65.317939 -27.029606,-65.318087 -<br>27.029924,-65.318653 -27.029828,-65.319033 -<br>27.029742,-65.318835 -27.029398,-65.318585 -<br>27.029472,-65.318479 -27.029497,-65.318344 -<br>27.029465,-65.318349 -27.029408,-65.318744 -<br>27.029317,-65.318532 -27.028863,-65.31807 -<br>27.028894,-65.317386 -27.029011,-65.316902 -<br>27.029087,-65.316622 -27.028444,-65.316456 -<br>27.028043,-65.316858 -27.027888,-65.316713 -<br>27.02763,-65.316345 -27.027826,-65.316512 -<br>27.028249,-65.316006 -27.028241,-65.316012 -<br>27.028493,-65.31623 -27.028495,-65.316305 -<br>27.028645,-65.31645 -27.028672,-65.316563 -<br>27.028908,-65.316563 -27.029145,-65.316858 -<br>27.02908,-65.316885 -27.02915,-65.317982 -<br>27.028968,-65.318049 -27.029259))) |
| 4132 | Villa Nueva         | Tucumán | Lules           | San Isidro De Lules   | ((( -65.343468 -26.935718,-65.342173 -<br>26.930025,-65.34198 -26.930073,-65.342209 -<br>26.930961,-65.34215 -26.930976,-65.342325 -<br>26.931597,-65.342465 -26.932138,-65.342608 -<br>26.932912,-65.342844 -26.933731,-65.342977 -<br>26.934552,-65.343079 -26.934573,-65.343342 -<br>26.935768,-65.343468 -26.935718)))  |
| 4133 | San Rafael El Cruce | Tucumán | Lules           | La Reducción          | ((( -65.369679 -26.976648,-65.370208 -<br>26.976838,-65.370412 -26.976937,-65.370578 -<br>26.977057,-65.370709 -26.977276,-65.370853 -<br>26.977593,-65.370706 -26.977715,-65.370964 -<br>26.978117,-65.370706 -26.978273,-65.369126 -<br>26.976619,-65.368961 -26.976691,-65.368634 -<br>26.976325,-65.368776 -26.976181,-65.368418 -<br>26.975798,-65.368172 -26.975789,-65.367918 -<br>26.975469,-65.368104 -26.975329,-65.367838 -<br>26.975005,-65.367701 -26.975016,-65.365349 -<br>26.972212,-65.365172 -26.971765,-65.365671 -<br>26.971427,-65.366328 -26.972761,-65.369679 -<br>26.976648)))  |
| 4134 | De La Hostería      | Tucumán | Río Chico       | Aguilares             | ((( -65.61525 -27.447059,-65.614292 -<br>27.447045,-65.614324 -27.446616,-65.613901 -   |



*[Firma manuscrita]*



Congreso de la Nación

13-PE-22  
OD 304  
594

|      |                       |         |           |                       |   |
|------|-----------------------|---------|-----------|-----------------------|---|
|      |                       |         |           |                       | 27.44661,-65.61401 -27.446967,-65.614373 -<br>27.447244,-65.614538 -27.447277,-65.614559 -<br>27.447152,-65.615234 -27.447188,-65.61525 -<br>27.447059)))   |
| 4135 | Once de Marzo         | Tucumán | Río Chico | Aguilares             | (((-65.604475 -27.439022,-65.60451 -<br>27.439051,-65.604866 -27.439068,-65.606104 -<br>27.439036,-65.605858 -27.437791,-65.605664 -<br>27.4366,-65.605486 -27.4357,-65.605231 -<br>27.433948,-65.603371 -27.434153,-65.603505 -<br>27.434775,-65.603886 -27.434718,-65.604047 -<br>27.435508,-65.604309 -27.436655,-65.604406 -<br>27.437084,-65.604932 -27.436993,-65.604969 -<br>27.437198,-65.604647 -27.437279,-65.604739 -<br>27.437769,-65.604202 -27.437846,-65.604368 -<br>27.438517,-65.604475 -27.439022)),((-65.606962<br>-27.441811,-65.60622 -27.441884,-65.605908 -<br>27.441886,-65.604615 -27.44204,-65.60447 -<br>27.442364,-65.604433 -27.442797,-65.604417 -<br>27.44293,-65.60396 -27.442945,-65.60394 -<br>27.443242,-65.604721 -27.443254,-65.604726 -<br>27.443414,-65.606003 -27.443437,-65.606491 -<br>27.443444,-65.607463 -27.443459,-65.607456 -<br>27.443032,-65.60707 -27.443009,-65.606962 -<br>27.441811)))  |
| 4136 | Néstor Kirchner       | Tucumán | Capital   | San Miguel De Tucumán | (((-65.241709 -26.859717,-65.237184 -<br>26.863417,-65.237202 -26.863532,-65.234349 -<br>26.865826,-65.234831 -26.866521,-65.235177 -<br>26.866239,-65.236601 -26.865928,-65.236441 -<br>26.865368,-65.23889 -26.864892,-65.239006 -<br>26.865675,-65.238714 -26.865724,-65.238899 -<br>26.866255,-65.242786 -26.865533,-65.242046 -<br>26.862488,-65.24214 -26.862064,-65.242202 -<br>26.861067,-65.241946 -26.859817,-65.241709 -<br>26.859717)))   |
| 4137 | Ampliación Miguelillo | Tucumán | Lules     | Barrio San Felipe     | (((-65.233021 -26.870182,-65.233134 -<br>26.870195,-65.233238 -26.87024,-65.233313 -<br>26.870358,-65.235132 -26.873757,-65.234191 -<br>26.87397,-65.230337 -26.874714,-65.230213 -<br>26.870587,-65.231988 -26.870364,-65.233021 -<br>26.870182)))   |
| 4138 | Miguelillo            | Tucumán | Lules     | Barrio San Felipe     | (((-65.230336 -26.874714,-65.230335 -<br>26.874655,-65.229863 -26.874734,-65.229859 -<br>26.874795,-65.229695 -26.874827,-65.229754 -<br>26.876853,-65.229041 -26.877019,-65.229084 -<br>26.877158,-65.229235 -26.877172,-65.229803 -<br>26.877053,-65.229895 -26.876904,-65.231992 -<br>26.876493,-65.232056 -26.876569,-65.232282 -<br>26.876517,-65.232357 -26.876416,-65.233627 -<br>26.876201,-65.234245 -26.876111,-65.234627 -<br>26.876106,-65.234846 -26.876128,-65.235058 -<br>26.876164,-65.235283 -26.876229,-65.235762 -<br>26.876407,-65.236166 -26.876648,-65.236577 -<br>26.877069,-65.236641 -26.877155,-65.236883 -<br>26.877069,-65.236557 -26.87645,-65.237228 -<br>26.876301,-65.237078 -26.875646,-65.236187 -<br>26.875799,-65.236069 -26.875584,-65.236262 -<br>26.875488,-65.235871 -26.874923,-65.23564 -<br>26.874679,-65.235561 -26.87463,-65.235398 -<br>26.874723,-65.235163 -26.874289,-65.234867 -<br>26.873818,-65.234191 -26.87397,-65.230336 -<br>26.874714))) |



*[Firma manuscrita]*



Congreso de la Nación

13-PE-22

OD 304

595

|      |                          |         |             |   |  |
|------|--------------------------|---------|-------------|---|--|
| 4139 | Progreso                 | Tucumán | Cruz Alta   | San Andrés  | ((( -65.172488 -26.884286, -65.167312 -26.885146, -65.167298 -26.886472, -65.167453 -26.887819, -65.173293 -26.886857, -65.173042 -26.886126, -65.172213 -26.88628, -65.172138 -26.885778, -65.172714 -26.885669, -65.172488 -26.884286)))   |
| 4140 | Hipólito Yrigoyen        | Tucumán | Tafi Viejo  | Diagonal Norte, Luz Y Fuerza, Los Pocitos, Villa Nueva Italia | ((( -65.219187 -26.785163, -65.219391 -26.785283, -65.21893 -26.786179, -65.218603 -26.786385, -65.218386 -26.785496, -65.218263 -26.78502, -65.217344 -26.785211, -65.216725 -26.785307, -65.216587 -26.785164, -65.218299 -26.783328, -65.219954 -26.781556, -65.22007 -26.781602, -65.220115 -26.781682, -65.220158 -26.78183, -65.220062 -26.782491, -65.220051 -26.782874, -65.220168 -26.783902, -65.220189 -26.784092, -65.219862 -26.784594, -65.2194 -26.784991, -65.219187 -26.785163)))   |
| 4141 | Ampliación Barrio Ibatín | Tucumán | Monteros    | Monteros  | ((( -65.488441 -27.17473, -65.488076 -27.173204, -65.48768 -27.173289, -65.488093 -27.174855, -65.488441 -27.17473)))  |
| 4142 | Mataderos                | Tucumán | Monteros    | Monteros  | ((( -65.487043 -27.159641, -65.486754 -27.159703, -65.486362 -27.159875, -65.487166 -27.162157, -65.487395 -27.162811, -65.48722 -27.162858, -65.487274 -27.163039, -65.486925 -27.16312, -65.486738 -27.163589, -65.486539 -27.163536, -65.485595 -27.163937, -65.485515 -27.163774, -65.485407 -27.162615, -65.484672 -27.162662, -65.48464 -27.162027, -65.483969 -27.162171, -65.483969 -27.162314, -65.481738 -27.162462, -65.481094 -27.162481, -65.481062 -27.162672, -65.480601 -27.162796, -65.480676 -27.163058, -65.481486 -27.162896, -65.484363 -27.162747, -65.484429 -27.162967, -65.485356 -27.162867, -65.485418 -27.163774, -65.484908 -27.163894, -65.485085 -27.164588, -65.48615 -27.165301, -65.485923 -27.165499, -65.486592 -27.165942, -65.48753 -27.164972, -65.488012 -27.165072, -65.488029 -27.164647, -65.487747 -27.164447, -65.487971 -27.164299, -65.488046 -27.163789, -65.487885 -27.162715, -65.487043 -27.159641))) |
| 4144 | La Plaza Vieja           | Tucumán | Yerba Buena | Yerba Buena - Marcos Paz                                      | ((( -65.308903 -26.821597, -65.30909 -26.822323, -65.308768 -26.822386, -65.308682 -26.822098, -65.308349 -26.822151, -65.308242 -26.822367, -65.308006 -26.822467, -65.307963 -26.8224, -65.307593 -26.822534, -65.307544 -26.822424, -65.307437 -26.822443, -65.307382 -26.822283, -65.307153 -26.822285, -65.306174 -26.8211, -65.306453 -26.821016, -65.307276 -26.821969, -65.308065 -26.821677, -65.308098 -26.821752, -65.308903 -26.821597)))  |
| 4145 | Dos de Septiembre        | Tucumán | Capital     | San Miguel De Tucumán   | ((( -65.266707 -26.826272, -65.266014 -26.826967, -65.264493 -26.827696, -65.264683 -26.829048, -65.264558 -26.829081, -65.264733 -26.830207, -65.264883 -26.830303, -65.268254 -26.829795, -65.267511 -26.827931, -65.267043 -26.827072, -65.266795 -26.826423, -65.266707 -26.826272)))  |



*[Firma manuscrita]*



Congreso de la Nación

13-PE-22  
OD 304  
596

|      |              |         |             |              |  |
|------|--------------|---------|-------------|--------------|--|
| 4146 | La Via Vieja | Tucumán | Lules       | El Manantial | (((-65.307055 -26.836948,-65.305656 -<br>26.837203,-65.305176 -26.837194,-65.30462 -<br>26.837177,-65.304267 -26.837164,-65.303894 -<br>26.83717,-65.302673 -26.83695,-65.301523 -<br>26.836355,-65.301329 -26.836693,-65.302375 -<br>26.837146,-65.302888 -26.837287,-65.303333 -<br>26.837351,-65.303844 -26.83742,-65.304303 -<br>26.837485,-65.304596 -26.837566,-65.305197 -<br>26.837523,-65.307086 -26.83716,-65.307055 -<br>26.836948)))   |
| 4147 | Antena       | Tucumán | Cruz Alta   | Alderetes    | (((-65.16819 -26.830038,-65.166819 -<br>26.829186,-65.16617 -26.828307,-65.165916 -<br>26.828059,-65.165414 -26.828154,-65.164925 -<br>26.828071,-65.164484 -26.827758,-65.164387 -<br>26.827623,-65.163954 -26.827299,-65.163473 -<br>26.826951,-65.162353 -26.827089,-65.162485 -<br>26.827399,-65.162382 -26.827546,-65.162932 -<br>26.827778,-65.162648 -26.828282,-65.163074 -<br>26.828473,-65.163303 -26.828065,-65.163968 -<br>26.828418,-65.164261 -26.828657,-65.163756 -<br>26.829525,-65.164985 -26.830041,-65.164353 -<br>26.831318,-65.168125 -26.830644,-65.168254 -<br>26.830317,-65.16819 -26.830038)))   |
| 4148 | Triángulo 2  | Tucumán | Tafi Viejo  | Tafi Viejo   | (((-65.270929 -26.774635,-65.270848 -<br>26.773901,-65.270782 -26.773211,-65.270492 -<br>26.77269,-65.27016 -26.772046,-65.269843 -<br>26.771528,-65.26951 -26.770864,-65.268679 -<br>26.769374,-65.26733 -26.766997,-65.266261 -<br>26.765203,-65.266032 -26.765303,-65.267112 -<br>26.767088,-65.266957 -26.767152,-65.267849 -<br>26.768535,-65.267755 -26.768599,-65.268382 -<br>26.769474,-65.268335 -26.769598,-65.268266 -<br>26.769964,-65.268358 -26.770182,-65.268507 -<br>26.770173,-65.268995 -26.771033,-65.26984 -<br>26.772463,-65.26972 -26.772469,-65.269722 -<br>26.772664,-65.26994 -26.772683,-65.270352 -<br>26.77385,-65.270176 -26.773882,-65.270357 -<br>26.774493,-65.27068 -26.774519,-65.270726 -<br>26.77461,-65.270929 -26.774635)))  |
| 4149 | Villa Maria  | Tucumán | Leales      | Bella Vista  | (((-65.295528 -27.024206,-65.295775 -<br>27.024791,-65.296673 -27.024871,-65.297033 -<br>27.025541,-65.297002 -27.026558,-65.297117 -<br>27.027064,-65.297505 -27.026942,-65.297442 -<br>27.026548,-65.297534 -27.026129,-65.297304 -<br>27.025076,-65.296996 -27.024656,-65.296469 -<br>27.024484,-65.296168 -27.024213,-65.296014 -<br>27.023945,-65.296019 -27.023417,-65.296368 -<br>27.023084,-65.296829 -27.022786,-65.297516 -<br>27.0225,-65.297612 -27.022122,-65.297295 -<br>27.021188,-65.297229 -27.020504,-65.29752 -<br>27.020173,-65.29822 -27.019807,-65.298369 -<br>27.019377,-65.298068 -27.018559,-65.297571 -<br>27.018862,-65.297546 -27.019168,-65.297737 -<br>27.019413,-65.297685 -27.019574,-65.29688 -<br>27.020104,-65.296913 -27.020438,-65.296764 -<br>27.020906,-65.296864 -27.021491,-65.297087 -<br>27.022173,-65.296501 -27.022533,-65.296097 -<br>27.022879,-65.295679 -27.023128,-65.295428 -<br>27.023441,-65.295528 -27.024206))) |
| 4150 | San Expedito | Tucumán | Chicligasta | Concepción   | (((-65.581276 -27.356256,-65.579916 -<br>27.358056,-65.578329 -27.360518,-65.576655 -  |



*[Firma manuscrita]*



Congreso de la Nación

13-PE-22  
OD 304  
597

|      |                        |         |             |              |  |
|------|------------------------|---------|-------------|--------------|--|
|      |                        |         |             |              | 27.363042,-65.578564 -27.362427,-65.579319 -<br>27.362008,-65.580121 -27.361869,-65.580517 -<br>27.361681,-65.582859 -27.359599,-65.581276 -<br>27.356256)))   |
| 4151 | Barrio San Ramón       | Tucumán | Lules       | La Reducción | ((( -65.361234 -26.951114,-65.361153 -<br>26.950823,-65.360893 -26.950894,-65.360548 -<br>26.950687,-65.360367 -26.950539,-65.360329 -<br>26.950242,-65.360111 -26.950032,-65.360027 -<br>26.949525,-65.359843 -26.948842,-65.358758 -<br>26.949247,-65.358812 -26.949555,-65.357836 -<br>26.949938,-65.357927 -26.950828,-65.357196 -<br>26.951302,-65.358078 -26.952771,-65.358313 -<br>26.952635,-65.358235 -26.95218,-65.358219 -<br>26.952028,-65.358681 -26.951998,-65.359843 -<br>26.951809,-65.359837 -26.951924,-65.359875 -<br>26.952478,-65.359973 -26.952646,-65.361579 -<br>26.951908,-65.361234 -26.95114))) |
| 4152 | Inmaculada Concepción  | Tucumán | Chicligasta | Concepción   | ((( -65.578036 -27.360642,-65.57648 -<br>27.361227,-65.576208 -27.360634,-65.575747 -<br>27.360792,-65.575593 -27.360452,-65.57405 -<br>27.360963,-65.574591 -27.362377,-65.57786 -<br>27.361225,-65.578126 -27.360824,-65.578036 -<br>27.360642)))  |
| 4153 | Chacarita              | Tucumán | Río Chico   | Aguilares    | ((( -65.617574 -27.422114,-65.617853 -<br>27.422112,-65.617975 -27.422881,-65.618023 -<br>27.423213,-65.617906 -27.423239,-65.617826 -<br>27.422919,-65.617711 -27.42246,-65.617392 -<br>27.422158,-65.616982 -27.421717,-65.616762 -<br>27.421519,-65.616697 -27.421506,-65.616653 -<br>27.421259,-65.617022 -27.421213,-65.617454 -<br>27.421868,-65.617574 -27.422114)))  |
| 4154 | Independencia          | Tucumán | Río Chico   | Aguilares    | ((( -65.618925 -27.424763,-65.618815 -<br>27.424854,-65.618916 -27.424929,-65.619056 -<br>27.424868,-65.619146 -27.424795,-65.619229 -<br>27.424663,-65.619333 -27.424626,-65.619581 -<br>27.424498,-65.619731 -27.42442,-65.619854 -<br>27.424357,-65.619998 -27.42431,-65.620033 -<br>27.424363,-65.620125 -27.424331,-65.620118 -<br>27.424272,-65.620251 -27.424213,-65.620353 -<br>27.424165,-65.620582 -27.424107,-65.620545 -<br>27.423989,-65.620171 -27.424107,-65.619973 -<br>27.424154,-65.619595 -27.42435,-65.619318 -<br>27.424493,-65.619102 -27.424607,-65.618925 -<br>27.424763)))                        |
| 4155 | Ampliación San Nicolás | Tucumán | Río Chico   | Aguilares    | ((( -65.622097 -27.418109,-65.621008 -<br>27.419101,-65.621066 -27.419422,-65.621415 -<br>27.419346,-65.621961 -27.419154,-65.621929 -<br>27.418962,-65.621942 -27.418843,-65.622073 -<br>27.418735,-65.623286 -27.417762,-65.623238 -<br>27.417355,-65.623965 -27.417014,-65.62409 -<br>27.416907,-65.624242 -27.416843,-65.624543 -<br>27.416786,-65.624468 -27.416392,-65.623879 -<br>27.416515,-65.623011 -27.417119,-65.622757 -<br>27.417414,-65.622779 -27.417563,-65.622097 -<br>27.418109)))  |
| 4156 | Sin Nombre             | Tucumán | Tafi Viejo  | San José     | ((( -65.236568 -26.764383,-65.235685 -<br>26.765288,-65.236713 -26.765097,-65.236568 -   |



*[Firma manuscrita]*



Congreso de la Nación

13-PE-22  
OD 304  
598

|      |                          |            |                 |                       |   |
|------|--------------------------|------------|-----------------|-----------------------|---|
|      |                          |            |                 |                       | 26.764383)))  |
| 4157 | Virgen del Rosario       | Tucumán    | Río Chico       | Río Chico             | ((( -65.627071 -27.477746, -65.626738 -27.476066, -65.626486 -27.476115, -65.626818 -27.477405, -65.626733 -27.477404, -65.626931 -27.478156, -65.627061 -27.478619, -65.627309 -27.47958, -65.62746 -27.479531, -65.627071 -27.477746)))   |
| 4158 | Ferrocarril              | Tucumán    | Juan B. Alberdi | Juan Bautista Alberdi | ((( -65.619716 -27.580719, -65.621376 -27.578336, -65.621744 -27.577842, -65.621896 -27.577863, -65.623254 -27.575956, -65.623084 -27.575831, -65.623418 -27.575295, -65.623786 -27.574552, -65.62391 -27.574125, -65.624015 -27.573493, -65.624095 -27.573056, -65.623873 -27.573025, -65.623709 -27.573718, -65.623615 -27.57409, -65.623438 -27.574555, -65.62283 -27.575782, -65.619493 -27.580573, -65.619716 -27.580719)))  |
| 4159 | Barrio Sur               | Tucumán    | Juan B. Alberdi | Juan Bautista Alberdi | ((( -65.613319 -27.596384, -65.613049 -27.596215, -65.612766 -27.596191, -65.613019 -27.598554, -65.613142 -27.599105, -65.613336 -27.599175, -65.613551 -27.5987, -65.613496 -27.598313, -65.613319 -27.596384)))  |
| 4160 | Kilómetro 102            | Tucumán    | Famaillá        | Famaillá              | ((( -65.425961 -27.085394, -65.42393 -27.082879, -65.42262 -27.081239, -65.421246 -27.079562, -65.421287 -27.079346, -65.419695 -27.077496, -65.415345 -27.072224, -65.413976 -27.070556, -65.412852 -27.069228, -65.412472 -27.068763, -65.411294 -27.06691, -65.410922 -27.067105, -65.410883 -27.067127, -65.411421 -27.068122, -65.411306 -27.068189, -65.411582 -27.068686, -65.412011 -27.069231, -65.4125 -27.069814, -65.413504 -27.071049, -65.415037 -27.072904, -65.41686 -27.075107, -65.418843 -27.077501, -65.420804 -27.080007, -65.421002 -27.080246, -65.421197 -27.08014, -65.422451 -27.081629, -65.422336 -27.081738, -65.42256 -27.08199, -65.422689 -27.081921, -65.425427 -27.085258, -65.42531 -27.085348, -65.425544 -27.08562, -65.425961 -27.085394))) |
| 4161 | María Reina de Los Niños | Tucumán    | Lules           | El Manantial          | ((( -65.292738 -26.840602, -65.291328 -26.840828, -65.288955 -26.841216, -65.288617 -26.839271, -65.289243 -26.83918, -65.289357 -26.839809, -65.289505 -26.839811, -65.292433 -26.839359, -65.292445 -26.839445, -65.292488 -26.839439, -65.292738 -26.840602)))   |
| 4162 | Barrio Pulido            | Tucumán    | Lules           | El Manantial          | ((( -65.293223 -26.838526, -65.292311 -26.838657, -65.292451 -26.839416, -65.292597 -26.839392, -65.292854 -26.840605, -65.295011 -26.84026, -65.29491 -26.839571, -65.294134 -26.839668, -65.294068 -26.839416, -65.293783 -26.839447, -65.293733 -26.839254, -65.293487 -26.839277, -65.293463 -26.839166, -65.29332 -26.839174, -65.293223 -26.838526)))   |
| 4165 | San Francisco            | Entre Ríos | Colón           | Colón                 | ((( -58.14673 -32.237913, -58.14594 -32.237322, -58.145584 -32.237708, -58.145742 -32.237908, -   |



*[Firmas manuscritas]*



Congreso de la Nación

13-PE-22  
OD 304  
599

|      |                    |            |        |        |  |
|------|--------------------|------------|--------|--------|--|
|      |                    |            |        |        | 58.145835 -32.238217,-58.146111 -32.238527,-58.14673 -32.237913)))   |
| 4166 | Juan Domingo Perón | Entre Ríos | Colón  | Colón  | (((-58.156207 -32.219175,-58.15632 -32.219255,-58.156903 -32.218697,-58.156715 -32.218257,-58.156367 -32.217734,-58.156193 -32.217356,-58.155728 -32.217011,-58.155548 -32.217208,-58.155887 -32.217429,-58.155745 -32.21762,-58.156604 -32.218212,-58.156444 -32.218409,-58.156581 -32.218517,-58.156439 -32.218692,-58.156586 -32.218808,-58.156207 -32.219175)))  |
| 4167 | Tiro Sur           | Entre Ríos | Colón  | Colón  | (((-58.139827 -32.232863,-58.136262 -32.236473,-58.136708 -32.2368,-58.137226 -32.236687,-58.138376 -32.235634,-58.138995 -32.235977,-58.140266 -32.235498,-58.14156 -32.23421,-58.143329 -32.235461,-58.144833 -32.233917,-58.143003 -32.232661,-58.141519 -32.234086,-58.139827 -32.232863)),(-58.138165 -32.231703,-58.136743 -32.23063,-58.13524 -32.232139,-58.136739 -32.233209,-58.138165 -32.231703)))   |
| 4168 | Papa Francisco     | Entre Ríos | La Paz | La Paz | (((-59.650808 -30.748358,-59.651278 -30.748344,-59.652603 -30.747677,-59.652442 -30.747038,-59.651805 -30.747196,-59.650627 -30.747389,-59.650808 -30.748358)))  |
| 4169 | Sin Ley            | Entre Ríos | La Paz | La Paz | (((-59.641172 -30.753029,-59.641376 -30.753138,-59.641563 -30.754085,-59.642653 -30.753829,-59.642656 -30.753618,-59.642029 -30.752875,-59.641789 -30.752403,-59.641478 -30.752061,-59.641854 -30.751813,-59.641725 -30.75137,-59.640765 -30.751709,-59.638687 -30.751955,-59.638939 -30.753326,-59.641172 -30.753029)))   |
| 4170 | Ribera del Paraná  | Entre Ríos | La Paz | La Paz | (((-59.653914 -30.748173,-59.653732 -30.747788,-59.653186 -30.746561,-59.652943 -30.746735,-59.653207 -30.747537,-59.653614 -30.748268,-59.653914 -30.748173)))  |
| 4171 | La Feria           | Entre Ríos | La Paz | La Paz | (((-59.630624 -30.744735,-59.630957 -30.744041,-59.630725 -30.743967,-59.630509 -30.744039,-59.63027 -30.744687,-59.630269 -30.744694,-59.629668 -30.744624,-59.62965 -30.744823,-59.629913 -30.744838,-59.629617 -30.74572,-59.628885 -30.746382,-59.627778 -30.746184,-59.627306 -30.746238,-59.627475 -30.747116,-59.628642 -30.746986,-59.628613 -30.7471,-59.630098 -30.746879,-59.63063 -30.746966,-59.63078 -30.747644,-59.631316 -30.747566,-59.631252 -30.747404,-59.631041 -30.747418,-59.630839 -30.746561,-59.630093 -30.746625,-59.62996 -30.745911,-59.631074 -30.745597,-59.630954 -30.744739,-59.630665 -30.74474,-59.630624 -30.744735))) |
| 4172 | Cabayú Cuatía      | Entre Ríos | La Paz | La Paz | (((-59.63924 -30.739493,-59.639753 -30.739433,-59.639694 -30.739087,-59.639879 -30.738831,-59.64023 -30.738783,-59.64027 -   |



*[Firma manuscrita]*



*Congreso de la Nación*

13-PE-22  
OD 304  
600

|      |                  |            |        |        |  |
|------|------------------|------------|--------|--------|--|
|      |                  |            |        |        | 30.738688,-59.64011 -30.738015,-59.639624 -<br>30.73805,-59.639747 -30.738584,-59.639243 -<br>30.73881,-59.639278 -30.739161,-59.639195 -<br>30.739258,-59.63924 -30.739493)),((-59.638892<br>-30.739913,-59.638575 -30.739961,-59.638205 -<br>30.74148,-59.638076 -30.742167,-59.638071 -<br>30.742467,-59.638398 -30.742402,-59.638318 -<br>30.74186,-59.638484 -30.741528,-59.638523 -<br>30.741405,-59.638884 -30.741365,-59.638833 -<br>30.741,-59.63889 -30.740819,-59.638822 -<br>30.74038,-59.638924 -30.740159,-59.638892 -<br>30.739913)))   |
| 4173 | La Ribera        | Entre Rios | La Paz | La Paz | (((59.649963 -30.742871,-59.648936 -<br>30.743058,-59.64908 -30.743787,-59.649228 -<br>30.744181,-59.649064 -30.744403,-59.648817 -<br>30.744556,-59.648522 -30.744715,-59.6483 -<br>30.744772,-59.648345 -30.744979,-59.648166 -<br>30.74501,-59.648284 -30.745539,-59.648606 -<br>30.745498,-59.648879 -30.745366,-59.648976 -<br>30.745124,-59.649546 -30.744679,-59.649738 -<br>30.744851,-59.650167 -30.744724,-59.650213 -<br>30.744049,-59.650366 -30.743906,-59.650503 -<br>30.743883,-59.65081 -30.744121,-59.651178 -<br>30.744929,-59.651318 -30.745077,-59.650927 -<br>30.745479,-59.651018 -30.745635,-59.651389 -<br>30.74577,-59.65185 -30.746078,-59.652234 -<br>30.746601,-59.652285 -30.747039,-59.653112 -<br>30.746456,-59.652972 -30.746124,-59.652699 -<br>30.745781,-59.652208 -30.745452,-59.651823 -<br>30.745041,-59.651786 -30.744914,-59.651523 -<br>30.744498,-59.65143 -30.744394,-59.651192 -<br>30.743948,-59.650959 -30.743486,-59.650836 -<br>30.74339,-59.650567 -30.743363,-59.650213 -<br>30.742484,-59.649961 -30.741756,-59.649535 -<br>30.741,-59.649257 -30.740366,-59.648593 -<br>30.739364,-59.648465 -30.739314,-59.647962 -<br>30.738682,-59.647755 -30.738773,-59.648255 -<br>30.739433,-59.64852 -30.7398,-59.648782 -<br>30.740139,-59.649102 -30.740853,-59.649036 -<br>30.741132,-59.649136 -30.741283,-59.649365 -<br>30.741375,-59.64958 -30.741577,-59.649648 -<br>30.742112,-59.649798 -30.742207,-59.649963 -<br>30.742871))) |
| 4174 | La Pasarela      | Entre Rios | La Paz | La Paz | (((59.637131 -30.744685,-59.636819 -<br>30.742915,-59.636969 -30.74279,-59.637533 -<br>30.742661,-59.637487 -30.74229,-59.636773 -<br>30.742465,-59.636642 -30.742657,-59.636286 -<br>30.742889,-59.636326 -30.74313,-59.635938 -<br>30.743235,-59.635714 -30.743428,-59.635652 -<br>30.743636,-59.636018 -30.744878,-59.637131 -<br>30.744685)))  |
| 4175 | Margarita        | Entre Rios | La Paz | La Paz | (((59.635201 -30.753838,-59.634113 -<br>30.753983,-59.6342 -30.754487,-59.635274 -<br>30.754354,-59.635201 -30.753838)),((-59.637751<br>-30.753543,-59.63761 -30.752741,-59.635377 -<br>30.753061,-59.635554 -30.75388,-59.637751 -<br>30.753543)))  |
| 4176 | La Milagrosa Sur | Entre Rios | La Paz | La Paz | (((59.620696 -30.740232,-59.621164 -<br>30.740031,-59.620858 -30.739334,-59.619051 -<br>30.739519,-59.6191 -30.739861,-59.619891 -<br>30.743354,-59.620157 -30.744481,-59.620316 -   |



*[Firmas manuscritas]*





Congreso de la Nación

13-PE-22  
OD 304  
601

|      |                    |            |        |               |  |
|------|--------------------|------------|--------|---------------|--|
|      |                    |            |        |               | 30.745778,-59.620309 -30.745919,-59.620535 -<br>30.747324,-59.62096 -30.747189,-59.620898 -<br>30.746846,-59.62129 -30.746767,-59.621233 -<br>30.746333,-59.620878 -30.746371,-59.620651 -<br>30.7464,-59.620638 -30.7463,-59.620501 -<br>30.745484,-59.620762 -30.745446,-59.620724 -<br>30.745232,-59.621057 -30.745165,-59.620833 -<br>30.743923,-59.622672 -30.743589,-59.622474 -<br>30.742704,-59.622115 -30.742807,-59.622094 -<br>30.743056,-59.621525 -30.743153,-59.621462 -<br>30.742824,-59.621286 -30.742853,-59.621269 -<br>30.742753,-59.621162 -30.742768,-59.621098 -<br>30.742395,-59.621896 -30.742252,-59.621784 -<br>30.742047,-59.621936 -30.741962,-59.621695 -<br>30.74151,-59.621985 -30.741358,-59.622274 -<br>30.741326,-59.622317 -30.741662,-59.622698 -<br>30.741602,-59.622918 -30.742381,-59.623363 -<br>30.74234,-59.623358 -30.742072,-59.623819 -<br>30.742105,-59.624415 -30.741976,-59.624302 -<br>30.741353,-59.624002 -30.741404,-59.623948 -<br>30.741141,-59.623288 -30.741238,-59.623256 -<br>30.74097,-59.621834 -30.741155,-59.6214 -<br>30.74133,-59.62139 -30.741339,-59.621208 -<br>30.741104,-59.620846 -30.740545,-59.620696 -<br>30.740232)))  |
| 4177 | Puerto Márquez     | Entre Ríos | La Paz | La Paz        | (((-59.630338 -30.73353,-59.630255 -<br>30.733085,-59.62921 -30.73322,-59.629303 -<br>30.733702,-59.630338 -30.73353)))  |
| 4178 | La Milagrosa Norte | Entre Ríos | La Paz | La Paz        | (((-59.616429 -30.736648,-59.616512 -<br>30.73714,-59.617874 -30.736904,-59.618051 -<br>30.737129,-59.618334 -30.737103,-59.618411 -<br>30.737342,-59.618363 -30.737535,-59.61824 -<br>30.737661,-59.616499 -30.737871,-59.61641 -<br>30.737774,-59.615526 -30.737764,-59.615511 -<br>30.737883,-59.61515 -30.737932,-59.615218 -<br>30.738258,-59.615364 -30.738232,-59.61643 -<br>30.738209,-59.618183 -30.737985,-59.618477 -<br>30.737852,-59.618598 -30.738715,-59.618772 -<br>30.738704,-59.619862 -30.738544,-59.620292 -<br>30.738482,-59.620303 -30.738975,-59.619915 -<br>30.73902,-59.619932 -30.739388,-59.621128 -<br>30.739249,-59.621046 -30.738851,-59.620959 -<br>30.738865,-59.620896 -30.738564,-59.620943 -<br>30.738553,-59.620724 -30.737364,-59.620265 -<br>30.737425,-59.620265 -30.737333,-59.619676 -<br>30.737413,-59.61961 -30.736803,-59.619919 -<br>30.736762,-59.619894 -30.736517,-59.620743 -<br>30.736375,-59.620765 -30.736483,-59.621251 -<br>30.736416,-59.6213 -30.73673,-59.620651 -<br>30.736817,-59.620688 -30.737122,-59.621689 -<br>30.736985,-59.621579 -30.736293,-59.622988 -<br>30.736115,-59.622786 -30.734996,-59.618279 -<br>30.735903,-59.616358 -30.736221,-59.61479 -<br>30.736468,-59.614582 -30.736579,-59.61449 -<br>30.736733,-59.614554 -30.736969,-59.616429 -<br>30.736648)),(-59.623706 -30.728328,-59.62317<br>-30.728406,-59.62326 -30.728834,-59.622656 -<br>30.728936,-59.622878 -30.730248,-59.624028 -<br>30.730062,-59.623706 -30.728328)),(-59.622557<br>-30.734231,-59.624797 -30.733894,-59.624592 -<br>30.732878,-59.622365 -30.73323,-59.622557 -<br>30.734231))) |
| 4179 | Barrio Nuevo       | Misiones   | Iguazú | Puerto Iguazú | (((-54.576117 -25.634737,-54.575771 -  |



*[Firmas manuscritas]*



Congreso de la Nación

13-PE-22  
OD 304  
602

|      |                |          |        |               |  |
|------|----------------|----------|--------|---------------|--|
|      | Iguazú         |          |        |               | 25.635021,-54.575069 -25.636574,-54.576825 -<br>25.63723,-54.577725 -25.637637,-54.577959 -<br>25.637933,-54.578514 -25.638069,-54.579325 -<br>25.638257,-54.579428 -25.638116,-54.579802 -<br>25.63823,-54.580554 -25.638734,-54.580743 -<br>25.638447,-54.581535 -25.6389,-54.581921 -<br>25.63842,-54.582208 -25.638157,-54.582889 -<br>25.63767,-54.583628 -25.637172,-54.584377 -<br>25.636764,-54.58432 -25.636667,-54.585571 -<br>25.635797,-54.586058 -25.635244,-54.586031 -<br>25.635185,-54.585583 -25.634542,-54.585046 -<br>25.633432,-54.584814 -25.632942,-54.583902 -<br>25.633588,-54.583472 -25.63298,-54.583678 -<br>25.632602,-54.583855 -25.632521,-54.584371 -<br>25.632598,-54.584597 -25.632527,-54.584219 -<br>25.631682,-54.584035 -25.631394,-54.5832 -<br>25.629381,-54.582988 -25.628703,-54.582526 -<br>25.628844,-54.581976 -25.629059,-54.581533 -<br>25.628932,-54.581612 -25.628664,-54.581704 -<br>25.628585,-54.582128 -25.628461,-54.582833 -<br>25.628253,-54.582451 -25.627288,-54.583084 -<br>25.627077,-54.582807 -25.626421,-54.582748 -<br>25.626349,-54.582087 -25.625811,-54.580356 -<br>25.6254,-54.580261 -25.625376,-54.578685 -<br>25.628954,-54.578757 -25.629058,-54.581088 -<br>25.6299,-54.580761 -25.631207,-54.580337 -<br>25.632186,-54.579606 -25.631819,-54.579448 -<br>25.631598,-54.577896 -25.630987,-54.576949 -<br>25.632964,-54.576117 -25.634737),(-54.579663 -<br>25.635848,-54.579572 -25.636006,-54.578741 -<br>25.636784,-54.578558 -25.636911,-54.578397 -<br>25.636911,-54.578362 -25.637002,-54.579652 -<br>25.637408,-54.579922 -25.636949,-54.580041 -<br>25.636868,-54.580157 -25.636851,-54.580387 -<br>25.636893,-54.580601 -25.636979,-54.580888 -<br>25.636535,-54.580159 -25.636279,-54.579663 -<br>25.635848))) |
| 4180 | 2000 Hectareas | Misiones | Iguazú | Puerto Iguazú | (((-54.552848 -25.64284,-54.557342 -<br>25.641843,-54.559216 -25.641955,-54.562872 -<br>25.641394,-54.568922 -25.637378,-54.575357 -<br>25.634756,-54.575717 -25.634777,-54.575771 -<br>25.635021,-54.575069 -25.636574,-54.576825 -<br>25.63723,-54.577725 -25.637637,-54.577959 -<br>25.637933,-54.578514 -25.638069,-54.579325 -<br>25.638257,-54.579428 -25.638116,-54.579802 -<br>25.63823,-54.580554 -25.638734,-54.580209 -<br>25.639352,-54.579144 -25.640814,-54.57903 -<br>25.641668,-54.578761 -25.642585,-54.578052 -<br>25.645354,-54.578695 -25.646653,-54.579579 -<br>25.6476,-54.577176 -25.648551,-54.578146 -<br>25.649062,-54.580449 -25.65023,-54.578954 -<br>25.652894,-54.578017 -25.654177,-54.575759 -<br>25.656554,-54.574749 -25.658651,-54.575652 -<br>25.66014,-54.575693 -25.662742,-54.575551 -<br>25.664369,-54.575408 -25.665476,-54.572717 -<br>25.666634,-54.572649 -25.666852,-54.571969 -<br>25.667246,-54.571692 -25.667627,-54.570949 -<br>25.668766,-54.569911 -25.670343,-54.569136 -<br>25.671113,-54.567153 -25.674165,-54.567107 -<br>25.67457,-54.565602 -25.676347,-54.561107 -<br>25.673768,-54.560977 -25.673977,-54.560219 -<br>25.67359,-54.560084 -25.673791,-54.556881 -<br>25.671416,-54.557156 -25.670805,-54.554547 -<br>25.668031,-54.554243 -25.667496,-54.552826 -<br>25.664922,-54.552433 -25.664738,-54.551519 -<br>25.662873,-54.551505 -25.66194,-54.550788 -<br>25.659733,-54.549033 -25.657647,-54.547519 -   |



*[Firmas manuscritas]*



Congreso de la Nación

13-PE-22  
OD 304  
603

|      |                     |          |                         |                      |   |
|------|---------------------|----------|-------------------------|----------------------|---|
|      |                     |          |                         |                      | 25.654192,-54.546179 -25.651205,-54.545716 -<br>25.651279,-54.54498 -25.650147,-54.545056 -<br>25.64957,-54.543603 -25.647432,-54.54225 -<br>25.644972,-54.550956 -25.643255,-54.550932 -<br>25.643218,-54.552848 -25.64284),(-54.563654 -<br>25.649642,-54.56769 -25.651493,-54.569036 -<br>25.648906,-54.565326 -25.645907,-54.563654 -<br>25.649642)))   |
| 4181 | Timbo               | Misiones | Apóstoles               | Apóstoles            | (((-55.74288 -27.919418,-55.742798 -<br>27.919283,-55.740068 -27.91707,-55.738689 -<br>27.915832,-55.738317 -27.916508,-55.737878 -<br>27.917492,-55.73945 -27.918134,-55.739829 -<br>27.917853,-55.740937 -27.918242,-55.740513 -<br>27.918718,-55.739628 -27.918566,-55.739329 -<br>27.918416,-55.73944 -27.918144,-55.737637 -<br>27.917393,-55.737357 -27.918135,-55.740051 -<br>27.920534,-55.741385 -27.919341,-55.74288 -<br>27.919418)))  |
| 4182 | Veinte de Junio     | Misiones | General Manuel Belgrano | Comandante Andresito | (((-54.020719 -25.676855,-54.020482 -<br>25.677486,-54.02024 -25.677502,-54.020259 -<br>25.677354,-54.020048 -25.677315,-54.019303 -<br>25.677649,-54.019028 -25.677629,-54.01901 -<br>25.677685,-54.018807 -25.677663,-54.018814 -<br>25.677534,-54.018042 -25.677426,-54.018013 -<br>25.677553,-54.017797 -25.677513,-54.017198 -<br>25.677625,-54.016524 -25.677467,-54.01649 -<br>25.677291,-54.016253 -25.677257,-54.016236 -<br>25.677349,-54.015993 -25.677306,-54.015941 -<br>25.677359,-54.015601 -25.677301,-54.01558 -<br>25.677404,-54.015283 -25.677429,-54.015037 -<br>25.677399,-54.014946 -25.677764,-54.013905 -<br>25.677901,-54.013546 -25.677766,-54.013329 -<br>25.677738,-54.013368 -25.677523,-54.013426 -<br>25.677533,-54.013539 -25.676815,-54.014074 -<br>25.674772,-54.015909 -25.675142,-54.016175 -<br>25.673989,-54.021352 -25.675094,-54.0212 -<br>25.675773,-54.021268 -25.675786,-54.021207 -<br>25.675998,-54.021319 -25.676016,-54.021247 -<br>25.676275,-54.021088 -25.676248,-54.020887 -<br>25.676898,-54.020719 -25.676855))) |
| 4183 | Callejón La Cortada | Santa Fe | General Obligado        | Reconquista          | (((-59.612713 -29.165345,-59.612528 -<br>29.165186,-59.611257 -29.166312,-59.61118 -<br>29.166387,-59.611601 -29.166701,-59.611885 -<br>29.166447,-59.611687 -29.166289,-59.612713 -<br>29.165345)),(-59.631222 -29.149308,-59.63159 -<br>29.149065,-59.631033 -29.148809,-59.630765 -<br>29.148401,-59.630111 -29.148795,-59.63013 -<br>29.149186,-59.626325 -29.15247,-59.621609 -<br>29.156715,-59.617142 -29.16086,-59.617314 -<br>29.161042,-59.616432 -29.161918,-59.616203 -<br>29.161726,-59.615315 -29.162515,-59.614905 -<br>29.162922,-59.61511 -29.1631,-59.614289 -<br>29.163907,-59.614069 -29.16371,-59.613854 -<br>29.163913,-59.61407 -29.164101,-59.613538 -<br>29.16454,-59.613825 -29.164779,-59.6155 -<br>29.163227,-59.615319 -29.163032,-59.615987 -<br>29.162379,-59.616251 -29.162546,-59.630969 -<br>29.149373,-59.631222 -29.149308)))   |
| 4184 | Don Pedro           | Santa Fe | General Obligado        | Avellaneda           | (((-59.645815 -29.104345,-59.646234 -<br>29.107156,-59.647966 -29.106951,-59.647654 -<br>29.104111,-59.645815 -29.104345)))   |



*[Firmas manuscritas]*



Congreso de la Nación

13-PE-22

OD 304

604

|      |                  |          |            |                 |  |
|------|------------------|----------|------------|-----------------|--|
| 4185 | El Formoseño     | Santa Fe | Iriondo    | Correa          | (((-61.170258 -32.850314,-61.166472 -32.848765,-61.165847 -32.848618,-61.165649 -32.848655,-61.165518 -32.848744,-61.165277 -32.849017,-61.16586 -32.849294,-61.166565 -32.849614,-61.166871 -32.84997,-61.167191 -32.850495,-61.167319 -32.850624,-61.167329 -32.850729,-61.167809 -32.851057,-61.168236 -32.851117,-61.168562 -32.851211,-61.169041 -32.851507,-61.169174 -32.851531,-61.16982 -32.850835,-61.170258 -32.850314)))   |
| 4186 | Las Delicias     | Santa Fe | Iriondo    | Cañada De Gómez | (((-61.388462 -32.80472,-61.38953 -32.804532,-61.389275 -32.803462,-61.387869 -32.803731,-61.388066 -32.804593,-61.388417 -32.804527,-61.388462 -32.80472)))   |
| 4187 | Triángulo        | Santa Fe | San Javier | San Javier      | (((-59.925145 -30.575921,-59.925022 -30.575541,-59.9255 -30.575415,-59.925296 -30.574789,-59.924588 -30.574936,-59.924642 -30.575126,-59.924321 -30.57521,-59.924196 -30.574937,-59.923362 -30.575103,-59.922885 -30.57294,-59.921362 -30.573199,-59.921447 -30.573609,-59.92236 -30.574938,-59.922522 -30.575397,-59.922745 -30.57579,-59.922859 -30.576098,-59.922938 -30.576488,-59.925145 -30.575921)))  |
| 4188 | San Francisco    | Santa Fe | San Javier | San Javier      | (((-59.922051 -30.573024,-59.921966 -30.572432,-59.921124 -30.572557,-59.920974 -30.571807,-59.919887 -30.57197,-59.919819 -30.571461,-59.918995 -30.571617,-59.917596 -30.570959,-59.917403 -30.571172,-59.918666 -30.571762,-59.919658 -30.572344,-59.920524 -30.57282,-59.921071 -30.573303,-59.921325 -30.573147,-59.922051 -30.573024)))  |
| 4189 | Colonia Indígena | Santa Fe | San Javier | San Javier      | (((-59.943171 -30.571638,-59.943446 -30.572956,-59.943466 -30.573052,-59.951795 -30.571356,-59.9515 -30.570225,-59.94626 -30.571118,-59.946422 -30.57172,-59.944196 -30.572115,-59.943994 -30.571506,-59.943171 -30.571638)),((-59.946074 -30.575033,-59.942955 -30.573178,-59.942517 -30.573275,-59.942535 -30.573336,-59.948291 -30.576706,-59.94837 -30.576965,-59.948715 -30.576879,-59.949203 -30.577158,-59.949592 -30.577423,-59.949896 -30.577566,-59.951678 -30.578658,-59.953277 -30.579575,-59.954782 -30.580469,-59.954926 -30.580283,-59.953422 -30.579385,-59.951637 -30.578292,-59.946992 -30.575537,-59.946993 -30.574843,-59.946074 -30.575033))) |
| 4190 | Santa Rosa       | Santa Fe | San Javier | San Javier      | (((-59.940307 -30.573575,-59.943446 -30.572956,-59.943171 -30.571638,-59.939927 -30.572196,-59.940307 -30.573575)))  |
| 4191 | El 11            | Santa Fe | San Javier | San Javier      | (((-59.940125 -30.574641,-59.941224 -30.574392,-59.941073 -30.573838,-59.939973 -30.574073,-59.940125 -30.574641)),((-59.942601 -30.575639,-59.938945 -30.576395,-59.939118 -30.577014,-59.940432 -30.576755,-59.940408 -30.57662,-59.94138 -30.57643,-59.941563 -30.577137,-59.942935 -30.576888,-59.942601 -   |



*[Firmas manuscritas]*



Congreso de la Nación

13-PE-22  
OD 304  
605

|      |                |              |                 |                    |   |
|------|----------------|--------------|-----------------|--------------------|---|
|      |                |              |                 |                    | 30.575639)))  |
| 4192 | Ferrocarril    | Santa Fe     | Iriondo         | Totoras            | ((( -61.179103 -32.592544, -61.179476 -32.592981, -61.188064 -32.586126, -61.187918 -32.585982, -61.182681 -32.590134, -61.181702 -32.590542, -61.179103 -32.592544)))  |
| 4193 | Santa Teresita | Santa Fe     | Constitución    | Villa Constitución | ((( -60.335869 -33.22223, -60.335886 -33.221597, -60.333888 -33.219878, -60.333151 -33.219878, -60.331438 -33.218679, -60.331131 -33.218773, -60.330802 -33.219678, -60.330704 -33.220392, -60.33227 -33.221249, -60.334497 -33.222424, -60.335528 -33.222391, -60.335869 -33.22223)))  |
| 4194 | Prefectura     | Santa Fe     | Constitución    | Villa Constitución | ((( -60.333815 -33.218255, -60.333301 -33.218331, -60.33307 -33.218359, -60.332831 -33.218554, -60.333743 -33.219259, -60.333888 -33.219878, -60.335886 -33.221597, -60.336456 -33.220965, -60.336644 -33.220262, -60.33714 -33.219565, -60.337571 -33.219045, -60.338274 -33.218471, -60.337552 -33.218008, -60.337616 -33.217925, -60.336871 -33.217518, -60.336529 -33.217683, -60.335772 -33.218034, -60.335394 -33.218145, -60.333815 -33.218255)))  |
| 4195 | Luján          | Santa Fe     | Constitución    | Villa Constitución | ((( -60.341589 -33.220681, -60.34195 -33.220039, -60.341762 -33.219871, -60.341795 -33.219762, -60.341325 -33.219311, -60.340874 -33.218624, -60.340598 -33.21854, -60.340325 -33.218771, -60.33943 -33.218201, -60.338311 -33.218022, -60.337725 -33.217784, -60.337552 -33.218008, -60.338274 -33.218471, -60.337571 -33.219045, -60.33714 -33.219565, -60.336644 -33.220262, -60.336456 -33.220965, -60.337376 -33.22057, -60.340724 -33.220832, -60.340803 -33.220852, -60.341415 -33.221157, -60.341663 -33.220984, -60.341589 -33.220681))) |
| 4196 | Nueve de Julio | Santa Fe     | Constitución    | Villa Constitución | ((( -60.335869 -33.22223, -60.336593 -33.221935, -60.338824 -33.223597, -60.339466 -33.222992, -60.339084 -33.22271, -60.340724 -33.220832, -60.337376 -33.22057, -60.336456 -33.220965, -60.335886 -33.221597, -60.335869 -33.22223)))   |
| 4197 | Las Palmeras   | Santa Fe     | Constitución    | Villa Constitución | ((( -60.351922 -33.22762, -60.351559 -33.227995, -60.351835 -33.228235, -60.351378 -33.228661, -60.352072 -33.229263, -60.352253 -33.229125, -60.353003 -33.229807, -60.354064 -33.228967, -60.354581 -33.228031, -60.351922 -33.22762)))   |
| 4199 | Los Altos      | Buenos Aires | Almirante Brown | Longchamps         | ((( -58.366128 -34.867535, -58.37042 -34.869806, -58.367823 -34.873292, -58.358508 -34.868363, -58.3578 -34.869313, -58.357693 -34.867113, -58.357757 -34.864842, -58.359388 -34.865656, -58.360083 -34.864668, -58.360847 -34.86508, -58.361084 -34.864771, -58.366128 -34.867535)))   |



*[Firmas manuscritas]*



Congreso de la Nación

13-PE-22  
OD 304  
606

|      |                   |                  |         |         |  |
|------|-------------------|------------------|---------|---------|--|
| 4200 | Bella Vista       | Tierra del Fuego | Ushuaia | Ushuaia | (((-68.349174 -54.818308,-68.351685 -54.818866,-68.352038 -54.819252,-68.352543 -54.819229,-68.354302 -54.820105,-68.354767 -54.819914,-68.352806 -54.819004,-68.351717 -54.818601,-68.349222 -54.818005,-68.349174 -54.818308)))  |
| 4201 | Colombo           | Tierra del Fuego | Ushuaia | Ushuaia | (((-68.331275 -54.815543,-68.335316 -54.815238,-68.334254 -54.817565,-68.330617 -54.817069,-68.331275 -54.815543),(-68.333854 -54.816103,-68.331993 -54.815977,-68.331805 -54.81607,-68.331836 -54.816568,-68.331809 -54.816772,-68.333679 -54.81663,-68.333854 -54.816103)))  |
| 4202 | Once de Noviembre | Tierra del Fuego | Ushuaia | Ushuaia | (((-68.290487 -54.796193,-68.288902 -54.79625,-68.287322 -54.796344,-68.285799 -54.796418,-68.285308 -54.796522,-68.285115 -54.796739,-68.285447 -54.797463,-68.288269 -54.797011,-68.290641 -54.796411,-68.290487 -54.796193)))   |
| 4203 | La Bolsita        | Tierra del Fuego | Ushuaia | Ushuaia | (((-68.270026 -54.795246,-68.269571 -54.795287,-68.269411 -54.795307,-68.26923 -54.795411,-68.268924 -54.79535,-68.268752 -54.795519,-68.268595 -54.795596,-68.268541 -54.795612,-68.268516 -54.795639,-68.2685 -54.795667,-68.268498 -54.795706,-68.268506 -54.79575,-68.268909 -54.795942,-68.269289 -54.796119,-68.269494 -54.796418,-68.269937 -54.796595,-68.270355 -54.796745,-68.270706 -54.796669,-68.270255 -54.795213,-68.270026 -54.795246))) |
| 4204 | La U              | Tierra del Fuego | Ushuaia | Ushuaia | (((-68.270172 -54.795014,-68.269942 -54.794769,-68.26955 -54.794472,-68.268979 -54.794725,-68.269333 -54.79502,-68.269346 -54.795202,-68.269411 -54.795307,-68.269571 -54.795287,-68.270026 -54.795246,-68.270255 -54.795213,-68.270172 -54.795014)))  |
| 4205 | Peniel            | Tierra del Fuego | Ushuaia | Ushuaia | (((-68.280873 -54.783434,-68.281553 -54.78372,-68.282375 -54.783684,-68.28337 -54.783528,-68.284336 -54.78352,-68.284503 -54.783484,-68.284665 -54.783229,-68.286618 -54.781839,-68.287091 -54.7817,-68.287609 -54.780984,-68.284269 -54.780081,-68.28347 -54.780046,-68.283173 -54.77991,-68.282722 -54.779885,-68.282726 -54.77971,-68.280466 -54.77945,-68.280701 -54.781245,-68.280873 -54.783434)))   |
| 4206 | Santa Rosa        | Tierra del Fuego | Ushuaia | Ushuaia | (((-68.280782 -54.786914,-68.283765 -54.786783,-68.283767 -54.786613,-68.283993 -54.784193,-68.283872 -54.783524,-68.28337 -54.783528,-68.282375 -54.783684,-68.281553 -54.78372,-68.280873 -54.783434,-68.280357 -54.78366,-68.280313 -54.786,-68.280234 -54.786486,-68.280185 -54.786793,-68.280308 -54.786909,-68.280263 -54.787123,-68.280694 -54.787142,-68.280782 -54.786914)))  |



*[Firmas manuscritas]*



Congreso de la Nación

13-PE-22  
OD 304  
607

|      |                    |                  |            |            |   |
|------|--------------------|------------------|------------|------------|---|
| 4207 | Antiguos Leñadores | Tierra del Fuego | Ushuaia    | Ushuaia    | (((-68.286056 -54.776898,-68.286058 -54.776885,-68.286266 -54.776427,-68.286309 -54.775933,-68.285944 -54.775654,-68.284509 -54.775354,-68.284259 -54.775411,-68.282706 -54.774889,-68.281826 -54.774731,-68.281075 -54.774824,-68.28066 -54.775683,-68.278893 -54.775812,-68.278549 -54.776341,-68.27782 -54.776541,-68.277669 -54.776964,-68.278321 -54.776981,-68.279496 -54.77682,-68.281106 -54.777074,-68.280841 -54.778232,-68.284799 -54.778934,-68.285014 -54.778991,-68.285665 -54.778888,-68.285683 -54.778797,-68.286005 -54.778767,-68.286183 -54.778738,-68.286284 -54.778645,-68.286219 -54.778523,-68.285954 -54.778323,-68.28609 -54.778044,-68.286534 -54.777815,-68.286935 -54.777622,-68.286842 -54.777207,-68.286269 -54.777064,-68.286056 -54.776898))) |
| 4208 | Itati              | Tierra del Fuego | Ushuaia    | Ushuaia    | (((-68.273325 -54.771841,-68.272988 -54.771954,-68.272184 -54.772287,-68.271538 -54.772982,-68.272132 -54.773221,-68.273953 -54.773983,-68.274548 -54.774178,-68.274931 -54.773963,-68.275608 -54.773489,-68.274898 -54.772984,-68.273325 -54.771841)))   |
| 4209 | La Turbera         | Tierra del Fuego | Ushuaia    | Ushuaia    | ((((-68.301608 -54.764326,-68.301696 -54.764015,-68.299732 -54.762938,-68.294012 -54.762582,-68.293383 -54.763294,-68.295911 -54.763523,-68.29747 -54.76396,-68.293357 -54.764442,-68.293514 -54.765417,-68.294696 -54.765233,-68.296699 -54.765219,-68.296932 -54.765934,-68.297312 -54.766488,-68.29922 -54.765614,-68.301608 -54.764326)))   |
| 4210 | Mirador            | Tierra del Fuego | Río Grande | Río Grande | ((((-67.672663 -53.818846,-67.671347 -53.818431,-67.672178 -53.818053,-67.670665 -53.817863,-67.670378 -53.817455,-67.670426 -53.817246,-67.67093 -53.816806,-67.670598 -53.815976,-67.670399 -53.815954,-67.671325 -53.813655,-67.671673 -53.813662,-67.671948 -53.81391,-67.673811 -53.814275,-67.674099 -53.814224,-67.674421 -53.814724,-67.676271 -53.814266,-67.677865 -53.814582,-67.681062 -53.813811,-67.682068 -53.814728,-67.682222 -53.816064,-67.677527 -53.817211,-67.675906 -53.817578,-67.67523 -53.817794,-67.672663 -53.818846)))   |
| 4211 | Argentino          | Tierra del Fuego | Río Grande | Río Grande | ((((-67.681062 -53.813811,-67.680946 -53.813514,-67.672478 -53.81137,-67.672112 -53.811573,-67.672026 -53.811789,-67.67179 -53.812258,-67.671629 -53.812354,-67.671397 -53.812954,-67.671185 -53.81364,-67.671325 -53.813655,-67.671673 -53.813662,-67.671948 -53.81391,-67.673811 -53.814275,-67.674099 -53.814224,-67.674421 -53.814724,-67.676271 -53.814266,-67.677865 -53.814582,-67.681062 -53.813811)))  |
| 4212 | Provincias Unidas  | Tierra del Fuego | Río Grande | Río Grande | ((((-67.664276 -53.81269,-67.667642 -53.812185,-67.667864 -53.812719,-67.67179 -53.812258,-67.672026 -53.811789,-67.671865 -53.811175,-67.671098 -53.811101,-67.6689 -  |



*[Firma manuscrita]*



Congreso de la Nación

13-PE-22  
OD 304  
608

|      |                    |                  |            |            |  |
|------|--------------------|------------------|------------|------------|--|
|      |                    |                  |            |            | 53.810932,-67.668056 -53.810797,-67.667267 -<br>53.810774,-67.666554 -53.810763,-67.666469 -<br>53.810739,-67.663895 -53.811184,-67.664276 -<br>53.81269)))  |
| 4213 | Los Fueguinos      | Tierra del Fuego | Río Grande | Río Grande | ((( -67.671897 -53.811105,-67.671635 -<br>53.809657,-67.666663 -53.810663,-67.666683 -<br>53.810716,-67.668074 -53.810762,-67.669022 -<br>53.810921,-67.670531 -53.811026,-67.671897 -<br>53.811105)))   |
| 4214 | Veintidos de Julio | Tierra del Fuego | Río Grande | Río Grande | ((( -67.66761 -53.809898,-67.6672 -53.809973,-<br>67.667071 -53.809766,-67.664273 -53.810246,-<br>67.664048 -53.809953,-67.662187 -53.81036,-<br>67.662492 -53.810722,-67.661616 -53.810919,-<br>67.661935 -53.811374,-67.664699 -53.810995,-<br>67.671242 -53.809701,-67.671607 -53.809587,-<br>67.671552 -53.809282,-67.66761 -53.809898)))  |
| 4215 | 15 de Octubre Bis  | Tierra del Fuego | Río Grande | Río Grande | ((( -67.667101 -53.808865,-67.671142 -<br>53.807995,-67.671507 -53.809265,-67.667683 -<br>53.809848,-67.667101 -53.808865)))   |
| 4216 | Barrio Unido       | Tierra del Fuego | Río Grande | Río Grande | ((( -67.667598 -53.809887,-67.667212 -<br>53.809956,-67.667076 -53.809741,-67.664287 -<br>53.810227,-67.664044 -53.809924,-67.663294 -<br>53.810078,-67.662666 -53.808898,-67.663315 -<br>53.808723,-67.663094 -53.808284,-67.66468 -<br>53.807915,-67.664491 -53.807573,-67.665964 -<br>53.807236,-67.667598 -53.809887)))  |
| 4217 | Betel              | Tierra del Fuego | Río Grande | Río Grande | ((( -67.662654 -53.808891,-67.661287 -<br>53.809249,-67.662152 -53.810362,-67.663276 -<br>53.810066,-67.662849 -53.809274,-67.662841 -<br>53.809238,-67.662654 -53.808891)))   |
| 4218 | Fuerza Unida       | Tierra del Fuego | Río Grande | Río Grande | ((( -67.662756 -53.807899,-67.661469 -<br>53.80591,-67.659001 -53.806391,-67.660675 -<br>53.808533,-67.662756 -53.807899)))  |
| 4219 | Los Productores    | Tierra del Fuego | Río Grande | Río Grande | ((( -67.669912 -53.816596,-67.66783 -<br>53.815307,-67.667775 -53.815085,-67.666738 -<br>53.815108,-67.666683 -53.81511,-67.666796 -<br>53.814869,-67.666852 -53.814751,-67.667806 -<br>53.812705,-67.66761 -53.812268,-67.664234 -<br>53.81271,-67.663782 -53.811185,-67.661929 -<br>53.811441,-67.661488 -53.810778,-67.662234 -<br>53.810579,-67.659873 -53.807721,-67.65688 -<br>53.808767,-67.65623 -53.808106,-67.653375 -<br>53.809266,-67.637146 -53.815479,-67.646463 -<br>53.820936,-67.655115 -53.821338,-67.657645 -<br>53.821481,-67.657849 -53.820236,-67.656777 -<br>53.818752,-67.665435 -53.816327,-67.667985 -<br>53.817973,-67.669152 -53.818244,-67.669912 -<br>53.816596))) |
| 4220 | El Milagro         | Tierra del Fuego | Río Grande | Río Grande | ((( -67.670647 -53.815095,-67.667994 -<br>53.815128,-67.667884 -53.81516,-67.66784 -<br>53.815247,-67.667989 -53.81534,-67.669956 -<br>53.81659,-67.670647 -53.815095)))   |



*[Firmas manuscritas]*





Congreso de la Nación

13-PE-22  
OD 304  
609

|      |                     |                  |                    |                        |  |
|------|---------------------|------------------|--------------------|------------------------|--|
| 4221 | Diez de Noviembre   | Tierra del Fuego | Rio Grande         | Rio Grande             | (((-67.671629 -53.812354,-67.669452 - 53.812541,-67.669332 -53.812628,-67.668559 - 53.812718,-67.667898 -53.812725,-67.667316 - 53.814047,-67.667213 -53.814112,-67.666957 - 53.814705,-67.666922 -53.814877,-67.666797 - 53.814877,-67.666688 -53.815107,-67.670666 - 53.815016,-67.670908 -53.814536,-67.671397 - 53.812954,-67.671629 -53.812354)))   |
| 4222 | Diecisiete de marzo | Buenos Aires     | La Matanza         | San Justo              | ((((-58.558157 -34.708231,-58.55808 - 34.708407,-58.557882 -34.709028,-58.557795 - 34.709369,-58.558015 -34.709626,-58.557631 - 34.710007,-58.5573 -34.710302,-58.556898 - 34.710958,-58.557368 -34.71123,-58.559922 - 34.710109,-58.563888 -34.708352,-58.565923 - 34.70749,-58.567964 -34.70721,-58.568014 - 34.707019,-58.562322 -34.707689,-58.558157 - 34.708231)))   |
| 4223 | Barrio Los Palos    | Entre Ríos       | Uruguay            | Concepción Del Uruguay | ((((-58.289474 -32.478464,-58.289509 - 32.47875,-58.289912 -32.478724,-58.289912 - 32.478971,-58.288928 -32.479058,-58.285714 - 32.47934,-58.285644 -32.478828,-58.289474 - 32.478464)))   |
| 4224 | FAPU                | Entre Rios       | Uruguay            | Concepción Del Uruguay | ((((-58.264792 -32.486849,-58.264699 - 32.488315,-58.264218 -32.488315,-58.264255 - 32.487494,-58.263927 -32.487334,-58.263945 - 32.486817,-58.264762 -32.486834,-58.264792 - 32.486849)))   |
| 4225 | San Isidro          | Entre Ríos       | Uruguay            | Concepción Del Uruguay | ((((-58.232682 -32.466323,-58.232398 - 32.467836,-58.233164 -32.467932,-58.23306 - 32.468516,-58.233514 -32.468578,-58.233449 - 32.468985,-58.232189 -32.468804,-58.232245 - 32.468523,-58.231956 -32.468483,-58.232053 - 32.468106,-58.231066 -32.46799,-58.230986 - 32.468255,-58.230504 -32.468186,-58.230828 - 32.467086,-58.231168 -32.467114,-58.231307 - 32.466619,-58.231677 -32.466072,-58.232046 - 32.465795,-58.232761 -32.465902,-58.232682 - 32.466323))) |
| 4226 | Montecarlo          | Buenos Aires     | Esteban Echeverría | Monte Grande           | ((((-58.476984 -34.847414,-58.476439 - 34.848199,-58.47541 -34.847673,-58.474888 - 34.848361,-58.476365 -34.84912,-58.476951 - 34.848329,-58.477443 -34.847638,-58.476984 - 34.847414)))   |
| 4228 | Predio NCA          | Córdoba          | General San Martín | Villa María            | ((((-63.209598 -32.432031,-63.209651 - 32.432255,-63.20976 -32.43244,-63.210037 - 32.432694,-63.21083 -32.433506,-63.210819 - 32.43365,-63.204256 -32.437163,-63.203913 - 32.43692,-63.203927 -32.432001,-63.203823 - 32.431793,-63.203118 -32.431342,-63.20313 - 32.431146,-63.203303 -32.430927,-63.208086 - 32.432138,-63.209598 -32.432031)))  |
| 4229 | Predio NCA 2        | Córdoba          | General San Martín | Villa María            | ((((-63.224054 -32.424718,-63.210948 - 32.431788,-63.209655 -32.432042,-63.209731 - 32.432293,-63.210892 -32.433479,-63.210967 - 32.433705,-63.225161 -32.426059,-63.226255 -  |



*[Firmas manuscritas]*



Congreso de la Nación

13-PE-22

OD 304

610

|      |                  |              |                    |                 |  |
|------|------------------|--------------|--------------------|-----------------|--|
|      |                  |              |                    |                 | 32.42547,-63.22843 -32.424443,-63.23244 -<br>32.422198,-63.231945 -32.421766,-63.229051 -<br>32.423348,-63.22792 -32.423907,-63.22677 -<br>32.424403,-63.226276 -32.424599,-63.225553 -<br>32.424793,-63.224378 -32.425001,-63.224054 -<br>32.424718)))  |
| 4230 | La Calera        | Córdoba      | General San Martín | Villa María     | (((-63.260794 -32.40247,-63.258085 -<br>32.403167,-63.257833 -32.402804,-63.257571 -<br>32.402331,-63.257968 -32.402027,-63.25802 -<br>32.401954,-63.257979 -32.401904,-63.257801 -<br>32.401774,-63.257577 -32.401987,-63.257286 -<br>32.401778,-63.257689 -32.401349,-63.258519 -<br>32.401907,-63.260094 -32.400156,-63.260981 -<br>32.400708,-63.260088 -32.401293,-63.260794 -<br>32.40247)))   |
| 4231 | Ciudad Oculta    | Buenos Aires | Quilmes            | Quilmes         | (((-58.250856 -34.712386,-58.250862 -<br>34.712592,-58.250208 -34.712817,-58.250172 -<br>34.712769,-58.249512 -34.712988,-58.249004 -<br>34.71324,-58.248912 -34.71311,-58.249517 -<br>34.712798,-58.250856 -34.712386)))  |
| 4232 | Joven Amanecer   | Córdoba      | Capital            | Córdoba Capital | (((-64.264224 -31.414926,-64.263838 -<br>31.41494,-64.26386 -31.418119,-64.266058 -<br>31.418068,-64.266101 -31.415743,-64.26423 -<br>31.415752,-64.264224 -31.414926)))   |
| 4234 | El Transportista | Corrientes   | Bella Vista        | Bella Vista     | (((-59.042064 -28.526452,-59.042242 -<br>28.52673,-59.039113 -28.527809,-59.039064 -<br>28.527447,-59.042064 -28.526452)))   |
| 4235 | Francisco I      | Corrientes   | Goya               | Goya            | (((-59.25372 -29.160968,-59.253455 -<br>29.160303,-59.252002 -29.16066,-59.252089 -<br>29.160914,-59.251862 -29.161009,-59.251757 -<br>29.16135,-59.251883 -29.161667,-59.25191 -<br>29.161734,-59.252038 -29.162058,-59.252404 -<br>29.162269,-59.252337 -29.162582,-59.252486 -<br>29.162852,-59.252771 -29.162896,-59.25301 -<br>29.16291,-59.253031 -29.163123,-59.252857 -<br>29.163339,-59.252876 -29.163628,-59.252782 -<br>29.163829,-59.252543 -29.164154,-59.252514 -<br>29.164329,-59.252691 -29.164516,-59.252642 -<br>29.164771,-59.252782 -29.164967,-59.253012 -<br>29.164997,-59.253006 -29.165143,-59.252589 -<br>29.16517,-59.25297 -29.166565,-59.253882 -<br>29.166419,-59.255772 -29.16342,-59.256559 -<br>29.162143,-59.2574 -29.160659,-59.255876 -<br>29.160968,-59.25564 -29.160378,-59.25372 -<br>29.160968),(-59.252288 -29.161761,-59.252048 -<br>29.161314,-59.252305 -29.161018,-59.253245 -<br>29.160698,-59.253426 -29.161093,-59.253619 -<br>29.161499,-59.252597 -29.161887,-59.252288 -<br>29.161761))) |
| 4236 | Bosque Grande    | Buenos Aires | General Pueyrredón | Mar Del Plata   | (((-57.605292 -38.018716,-57.605619 -<br>38.018983,-57.606191 -38.018496,-57.603016 -<br>38.015819,-57.601167 -38.017203,-57.601336 -<br>38.017382,-57.602762 -38.016645,-57.604368 -<br>38.017964,-57.60436 -38.017969,-57.603663 -<br>38.018502,-57.603564 -38.018409,-57.603277 -<br>38.018631,-57.603567 -38.018919,-57.60344 -<br>38.018999,-57.603712 -38.019296,-57.603663 -  |



*[Firmas manuscritas]*



Congreso de la Nación

13-PE-22

OD 304

611

|      |                          |              |                 |               |   |
|------|--------------------------|--------------|-----------------|---------------|---|
|      |                          |              |                 |               | 38.019353,-57.603843 -38.019451,-57.604621 -38.01909,-57.605292 -38.018716)))   |
| 4237 | Nuevo Ferri              | Río Negro    | General Roca    | Cipolletti    | (((-68.006117 -38.88521,-68.005827 -38.885213,-68.005872 -38.883842,-68.006015 -38.88265,-68.006088 -38.88213,-68.005527 -38.882075,-68.005078 -38.886484,-68.004816 -38.889751,-68.004997 -38.88976,-68.004653 -38.894299,-68.005215 -38.894297,-68.005559 -38.889744,-68.005946 -38.889734,-68.006226 -38.885307,-68.006117 -38.88521)),(-68.008166 -38.885209,-68.008139 -38.889756,-68.011823 -38.889782,-68.011892 -38.885235,-68.008166 -38.885209)))   |
| 4238 | Tres de Mayo             | Río Negro    | Bariloche       | El Bolsón     | (((-71.537695 -41.990936,-71.53525 -41.991273,-71.535363 -41.992134,-71.539876 -41.992119,-71.539406 -41.989975,-71.53764 -41.99014,-71.537695 -41.990936)))  |
| 4239 | Puente 13                | Buenos Aires | La Matanza      | Ciudad Evita  | (((-58.514495 -34.727977,-58.51359 -34.726446,-58.511275 -34.725559,-58.509834 -34.726115,-58.512271 -34.727088,-58.512124 -34.727295,-58.512872 -34.727618,-58.513052 -34.727358,-58.514133 -34.7277,-58.514164 -34.727756,-58.512377 -34.728191,-58.511939 -34.728232,-58.511127 -34.728844,-58.510639 -34.729534,-58.511628 -34.731839,-58.513326 -34.730865,-58.51319 -34.730642,-58.514851 -34.729982,-58.5145 -34.729117,-58.514878 -34.728823,-58.514695 -34.728319,-58.514495 -34.727977))) |
| 4240 | Veintitrés de Septiembre | Río Negro    | San Antonio     | Las Grutas    | (((-65.083534 -40.793574,-65.08369 -40.794117,-65.084034 -40.794058,-65.084191 -40.794606,-65.082973 -40.794807,-65.082664 -40.793665,-65.083414 -40.793487,-65.083534 -40.793574)))  |
| 4241 | San Cayetano             | Buenos Aires | Quilmes         | Quilmes Oeste | (((-58.31876 -34.743783,-58.317789 -34.743203,-58.31703 -34.744011,-58.316106 -34.743678,-58.316003 -34.743859,-58.316772 -34.744222,-58.316857 -34.744336,-58.315853 -34.745596,-58.318083 -34.746564,-58.318928 -34.745155,-58.31876 -34.743783)))  |
| 4242 | Betharram                | Buenos Aires | Almirante Brown | Burzaco       | (((-58.409063 -34.816711,-58.407288 -34.819163,-58.404113 -34.817531,-58.404263 -34.817322,-58.402551 -34.816463,-58.401248 -34.815834,-58.402144 -34.814605,-58.402782 -34.813772,-58.404869 -34.814803,-58.406489 -34.815613,-58.406698 -34.815525,-58.407536 -34.815937,-58.409063 -34.816711)))   |
| 4243 | Unión de Avellaneda      | Buenos Aires | Avellaneda      | Avellaneda    | (((-58.364887 -34.655971,-58.364838 -34.656024,-58.364554 -34.65583,-58.364734 -34.655645,-58.365116 -34.655916,-58.36505 -34.655983,-58.365028 -34.655971,-58.364967 -34.65603,-58.364887 -34.655971)))  |
| 4244 | Barrio 1810              | Buenos       | Bahía Blanca    | Bahía Blanca  | (((-62.251912 -38.744297,-62.251852 -   |



*[Firma manuscrita]*



Congreso de la Nación

13-PE-22

OD 304

612

|      |                |              |                    |               |   |
|------|----------------|--------------|--------------------|---------------|---|
|      |                | Aires        |                    |               | 38.746285,-62.25063 -38.747237,-62.249444 -38.746176,-62.251912 -38.744297)))   |
| 4245 | Matadero       | Buenos Aires | General Pueyrredón | Mar Del Plata | (((-57.592118 -37.995604,-57.592342 -37.995491,-57.592267 -37.995385,-57.592562 -37.995222,-57.5923 -37.99489,-57.592652 -37.994704,-57.592436 -37.994445,-57.591852 -37.994735,-57.591072 -37.99513,-57.591057 -37.995102,-57.590894 -37.994903,-57.590603 -37.995054,-57.590669 -37.995158,-57.590771 -37.995294,-57.590585 -37.99539,-57.59056 -37.995357,-57.590483 -37.995396,-57.590466 -37.995388,-57.590427 -37.995344,-57.590408 -37.995356,-57.590393 -37.995338,-57.590384 -37.995342,-57.590293 -37.995237,-57.590124 -37.99533,-57.590216 -37.995443,-57.59039 -37.995342,-57.590407 -37.995361,-57.590426 -37.99535,-57.590466 -37.995393,-57.590484 -37.995399,-57.590558 -37.995362,-57.590622 -37.995453,-57.590686 -37.995554,-57.590784 -37.995684,-57.590856 -37.995769,-57.591009 -37.995989,-57.59192 -37.99555,-57.591903 -37.99552,-57.591999 -37.995476,-57.592118 -37.995604))((-57.589451 -37.994115,-57.589469 -37.994139,-57.589851 -37.994585,-57.590292 -37.99433,-57.589707 -37.993584,-57.589522 -37.99367,-57.58926 -37.993831,-57.589451 -37.994115))) |
| 4246 | Santa Ana      | Buenos Aires | Merlo              | Pontevedra    | (((-58.681743 -34.749469,-58.682386 -34.750007,-58.682037 -34.750299,-58.682572 -34.750734,-58.68222 -34.751011,-58.682442 -34.751217,-58.680467 -34.752836,-58.680057 -34.752492,-58.679303 -34.75308,-58.678398 -34.75227,-58.680876 -34.750267,-58.681743 -34.749469)))  |
| 4247 | Dos de Abril   | Corrientes   | Capital            | Corrientes    | (((-58.790533 -27.498497,-58.790785 -27.49978,-58.787864 -27.500142,-58.787533 -27.499937,-58.786 -27.500122,-58.785942 -27.499802,-58.786236 -27.499753,-58.786217 -27.499615,-58.787075 -27.499442,-58.787136 -27.499779,-58.788 -27.499665,-58.787878 -27.498922,-58.790533 -27.498497)))  |
| 4248 | San Roque Este | Corrientes   | Capital            | Corrientes    | (((-58.804286 -27.510171,-58.804349 -27.510416,-58.803799 -27.510938,-58.802435 -27.512154,-58.80219 -27.511781,-58.80155 -27.510586,-58.801557 -27.510495,-58.802303 -27.510384,-58.802751 -27.510333,-58.80315 -27.510273,-58.803513 -27.510234,-58.803881 -27.510192,-58.804286 -27.510171)))  |
| 4249 | Caribe         | Buenos Aires | General Pueyrredón | Mar Del Plata | (((-57.627631 -37.973271,-57.623791 -37.975225,-57.624081 -37.975512,-57.626961 -37.974086,-57.627286 -37.974406,-57.627314 -37.974543,-57.627509 -37.974765,-57.628016 -37.974877,-57.628346 -37.974792,-57.628597 -37.974504,-57.627631 -37.973271))((-57.623962 -37.979115,-57.62469 -37.978566,-57.624527 -37.978369,-57.624013 -37.978366,-57.623103 -37.97889,-57.622984 -37.977908,-57.622806 -37.97772,-57.622241 -37.977126,-57.621555 -37.977481,-57.620802 -37.97674,-57.619654 -  |



*[Firmas manuscritas]*



Congreso de la Nación

13-PE-22  
OD 304  
613

|      |                        |                                 |                    |                  |   |
|------|------------------------|---------------------------------|--------------------|------------------|---|
|      |                        |                                 |                    |                  | 37.977329,-57.621395 -37.979509,-57.622201 -37.98044,-57.623962 -37.979115)))   |
| 4250 | Sabattini              | Córdoba                         | Santa María        | Alta Gracia      | ((( -64.440142 -31.645081,-64.438576 -31.644461,-64.437768 -31.644235,-64.436849 -31.644201,-64.436022 -31.644266,-64.435892 -31.64476,-64.440031 -31.645625,-64.440142 -31.645081)))   |
| 4251 | La Rotonda             | Ciudad Autónoma de Buenos Aires | Comuna 4           | Barracas         | ((( -58.378377 -34.656549,-58.3783 -34.656881,-58.378134 -34.656847,-58.378251 -34.656464,-58.378369 -34.656493,-58.378377 -34.656549)))  |
| 4252 | Veintiseis de Octubre  | Buenos Aires                    | Merlo              | Pontevedra       | ((( -58.652061 -34.722136,-58.653641 -34.723374,-58.651745 -34.724867,-58.650248 -34.723564,-58.652061 -34.722136)))  |
| 4253 | Barrio 1001            | Buenos Aires                    | La Matanza         | González Catán   | ((( -58.655266 -34.730325,-58.652821 -34.728243,-58.651468 -34.72927,-58.650605 -34.728555,-58.653346 -34.72639,-58.651662 -34.724941,-58.651745 -34.724867,-58.653641 -34.723374,-58.65508 -34.722225,-58.659951 -34.726537,-58.655266 -34.730325)),(-58.651558 -34.731904,-58.651116 -34.731964,-58.651261 -34.733342,-58.651528 -34.733309,-58.652353 -34.732687,-58.651558 -34.731904)))  |
| 4254 | Villa Hidalgo          | Buenos Aires                    | General San Martín | José León Suárez | ((( -58.586925 -34.506717,-58.584948 -34.508364,-58.584199 -34.507766,-58.582744 -34.508943,-58.585666 -34.511303,-58.582196 -34.514061,-58.583301 -34.514973,-58.584466 -34.514049,-58.589368 -34.510195,-58.588281 -34.509291,-58.588181 -34.509081,-58.589109 -34.508115,-58.58939 -34.507856,-58.589306 -34.506425,-58.588958 -34.506366,-58.587353 -34.506411,-58.586881 -34.506472,-58.586875 -34.506602,-58.586925 -34.506717))) |
| 4255 | Treinta y Uno de Julio | Jujuy                           | El Carmen          | Los Lapachos     | ((( -65.075471 -24.474892,-65.075044 -24.4778,-65.075812 -24.477947,-65.076367 -24.475,-65.075471 -24.474892)),(-65.074845 -24.476001,-65.075098 -24.474927,-65.074165 -24.475035,-65.074117 -24.475654,-65.074097 -24.475963,-65.074845 -24.476001)))  |
| 4256 | Loteo Sutiaga          | Salta                           | Cerrillos          | Cerrillos        | ((( -65.468504 -24.876852,-65.468648 -24.876943,-65.469416 -24.878347,-65.469377 -24.878411,-65.469032 -24.878573,-65.46936 -24.879148,-65.469318 -24.879233,-65.468287 -24.87971,-65.468193 -24.879663,-65.467073 -24.877542,-65.468504 -24.876852)))  |
| 4257 | Villa Del Lago         | San Juan                        | Ullum              | Ullum            | ((( -68.724811 -31.46924,-68.722585 -31.469156,-68.722422 -31.470981,-68.721904 -31.470976,-68.721185 -31.471751,-68.722338 -31.471761,-68.722324 -31.472378,-68.722261 -31.472926,-68.721979 -31.472909,-68.72175 -31.47371,-68.721613 -31.473725,-68.72149 -31.47408,-68.72224 -31.474105,-68.722212 -  |



*[Firmas manuscritas]*



Congreso de la Nación

13-PE-22

OD 304

614

|      |                    |              |            |                |  |
|------|--------------------|--------------|------------|----------------|--|
|      |                    |              |            |                | 31.474543,-68.722701 -31.474543,-68.72271 -31.474354,-68.723266 -31.474372,-68.723332 -31.47332,-68.723863 -31.473293,-68.723932 -31.472145,-68.725268 -31.47215,-68.725286 -31.471673,-68.72482 -31.471638,-68.724811 -31.46924)))  |
| 4259 | Villa Santa Rosa   | San Juan     | Ullum      | Ullum          | (((-68.756457 -31.476643,-68.756384 -31.477573,-68.7509 -31.477206,-68.750903 -31.476954,-68.750972 -31.476843,-68.751029 -31.4768,-68.751113 -31.47677,-68.751223 -31.476744,-68.751262 -31.476141,-68.756457 -31.476643)))   |
| 4260 | Loteo Municipal    | San Juan     | Ullum      | Ullum          | (((-68.747927 -31.474911,-68.748073 -31.476807,-68.745187 -31.476718,-68.745003 -31.474925,-68.747927 -31.474911)))  |
| 4261 | Villa La Esperanza | San Juan     | Rawson     | Médano De Oro  | (((-68.485075 -31.581225,-68.485112 -31.581384,-68.482944 -31.581894,-68.482924 -31.581779,-68.485075 -31.581225)))  |
| 4265 | Don Bosco          | Mendoza      | Las Heras  | El Borbollón   | (((-68.762276 -32.816088,-68.760788 -32.817545,-68.763552 -32.819872,-68.763933 -32.820893,-68.764053 -32.821463,-68.765032 -32.821403,-68.76493 -32.820887,-68.766094 -32.820763,-68.765701 -32.818039,-68.764849 -32.818082,-68.764481 -32.817161,-68.764782 -32.816997,-68.764368 -32.8165,-68.763039 -32.817196,-68.762276 -32.816088)))   |
| 4266 | Sin Nombre         | Mendoza      | Las Heras  | El Plumerillo  | (((-68.815262 -32.83349,-68.815113 -32.833478,-68.814913 -32.833505,-68.814918 -32.833538,-68.814145 -32.833677,-68.814461 -32.834894,-68.815603 -32.83478,-68.815262 -32.83349)))   |
| 4267 | Santa Rita         | Mendoza      | Guaymallén | Colonia Molina | (((-68.696776 -32.849314,-68.697182 -32.850396,-68.693485 -32.851333,-68.693099 -32.850273,-68.693315 -32.850218,-68.693312 -32.850208,-68.69448 -32.849916,-68.69447 -32.849895,-68.694906 -32.849779,-68.694914 -32.849809,-68.695024 -32.849782,-68.695016 -32.849759,-68.695282 -32.849686,-68.695866 -32.849552,-68.695965 -32.849508,-68.696099 -32.849481,-68.696125 -32.849517,-68.696359 -32.849455,-68.696349 -32.84942,-68.696776 -32.849314))) |
| 4268 | Los Hornos         | Mendoza      | Guaymallén | El Sauce       | (((-68.744185 -32.856448,-68.743586 -32.858414,-68.744969 -32.858761,-68.745587 -32.856878,-68.744185 -32.856448)))  |
| 4269 | Los Perales        | Buenos Aires | Merlo      | Pontevedra     | (((-58.686019 -34.753067,-58.687366 -34.75425,-58.687319 -34.754287,-58.687023 -34.754529,-58.687078 -34.754575,-58.685843 -34.755567,-58.685579 -34.755328,-58.685452 -34.755434,-58.684328 -34.754431,-58.685302 -34.75365,-58.685366 -34.753639,-58.685975 -34.753091,-58.686019 -34.753067)))  |



*[Firmas manuscritas]*



Congreso de la Nación

13-PE-22  
OD 304  
615

|      |                        |                     |                    |                 |   |
|------|------------------------|---------------------|--------------------|-----------------|---|
| 4270 | María Victoria         | Buenos Aires        | Merlo              | Pontevedra      | (((58.684637 -34.751934,-58.685975 -34.753091,-58.685366 -34.753639,-58.685302 -34.75365,-58.685142 -34.753544,-58.684615 -34.753097,-58.684022 -34.75357,-58.683926 -34.753576,-58.683296 -34.75302,-58.683336 -34.752945,-58.684637 -34.751934)))   |
| 4271 | Triángulo              | Santiago del Estero | Moreno             | Quimili         | (((62.399253 -27.623982,-62.398598 -27.623996,-62.404953 -27.63315,-62.405371 -27.632906,-62.399253 -27.623982)))   |
| 4272 | San Carlos             | Buenos Aires        | General Pueyrredón | Mar Del Plata   | (((57.540733 -38.032564,-57.541125 -38.03237,-57.540737 -38.031873,-57.540389 -38.032035,-57.540583 -38.032318,-57.54056 -38.032331,-57.540733 -38.032564)))  |
| 4273 | La Loma                | Buenos Aires        | General Pueyrredón | Mar Del Plata   | (((57.554433 -38.024498,-57.554967 -38.025175,-57.553997 -38.025673,-57.554303 -38.02608,-57.553681 -38.026412,-57.553457 -38.026105,-57.553138 -38.026258,-57.552801 -38.02583,-57.553114 -38.025666,-57.55284 -38.025297,-57.553072 -38.025175,-57.553359 -38.025537,-57.553727 -38.025335,-57.55338 -38.024856,-57.553879 -38.024589,-57.553949 -38.02468,-57.554213 -38.024534,-57.554263 -38.024591,-57.554433 -38.024498))) |
| 4274 | Conventillo            | Buenos Aires        | General Pueyrredón | Mar Del Plata   | (((57.577883 -37.98748,-57.577341 -37.987752,-57.577582 -37.988088,-57.577586 -37.988104,-57.577968 -37.987907,-57.577995 -37.987934,-57.578165 -37.987839,-57.578266 -37.987961,-57.578392 -37.987897,-57.578266 -37.987752,-57.578136 -37.987744,-57.578061 -37.987687,-57.577883 -37.98748)))  |
| 4275 | Villa Primavera        | Buenos Aires        | General Pueyrredón | Mar Del Plata   | (((57.572255 -37.967763,-57.571351 -37.968211,-57.570471 -37.96714,-57.571382 -37.966694,-57.572255 -37.967763)))   |
| 4276 | Ampliación Los Troncos | Córdoba             | Río Primero        | Montecristo     | (((63.938196 -31.353655,-63.937396 -31.353829,-63.936612 -31.352205,-63.936591 -31.352093,-63.936299 -31.350913,-63.936118 -31.349467,-63.935841 -31.349407,-63.935961 -31.347083,-63.936588 -31.347058,-63.936612 -31.345926,-63.937009 -31.345902,-63.937033 -31.349275,-63.938069 -31.349178,-63.938156 -31.349922,-63.938196 -31.351798,-63.938223 -31.352221,-63.938223 -31.353421,-63.938196 -31.353655)))                  |
| 4277 | Parque Las Rosas       | Córdoba             | Capital            | Córdoba Capital | (((64.239443 -31.451317,-64.239422 -31.448508,-64.237521 -31.448523,-64.237586 -31.451116,-64.239443 -31.451317)))  |
| 4278 | Villa Río              | Córdoba             | Santa María        | Anisacate       | (((64.422886 -31.709472,-64.424048 -31.709472,-64.424065 -31.711171,-64.420693 -31.711198,-64.420652 -31.707278,-64.421833 -31.707251,-64.421783 -31.706724,-64.422873 -31.706672,-64.422886 -31.709472)))  |



*[Firma manuscrita]*



Congreso de la Nación

13-PE-22  
OD 304  
616

|      |                |              |                    |                 |   |
|------|----------------|--------------|--------------------|-----------------|---|
| 4279 | Pilar          | Buenos Aires | General San Martín | Villa Lynch     | (((-58.528615 -34.579316,-58.529051 -34.579665,-58.528487 -34.580113,-58.528072 -34.579771,-58.528615 -34.579316)))   |
| 4280 | Villa Progreso | Buenos Aires | General San Martín | Villa Lynch     | (((-58.52961 -34.588815,-58.529909 -34.589052,-58.530036 -34.589164,-58.529624 -34.589504,-58.529154 -34.589197,-58.529223 -34.589139,-58.529241 -34.589143,-58.52961 -34.588815)))   |
| 4281 | Sin Nombre     | Buenos Aires | General San Martín | Billinghurst    | (((-58.575516 -34.571146,-58.575883 -34.571475,-58.575626 -34.571676,-58.575808 -34.571825,-58.57568 -34.571928,-58.575456 -34.5721,-58.575292 -34.571936,-58.575081 -34.572086,-58.574723 -34.571743,-58.575516 -34.571146)))  |
| 4282 | Movediza II    | Buenos Aires | Tandil             | Tandil          | (((-59.188725 -37.315179,-59.187577 -37.316062,-59.18534 -37.314266,-59.186472 -37.3134,-59.188725 -37.315179)))  |
| 4283 | La Unión       | Buenos Aires | Tandil             | Tandil          | (((-59.109824 -37.284245,-59.110986 -37.28521,-59.11012 -37.285899,-59.110633 -37.286365,-59.110812 -37.286214,-59.111314 -37.286637,-59.110915 -37.286958,-59.109844 -37.28612,-59.107558 -37.287954,-59.106926 -37.287483,-59.105792 -37.288369,-59.104047 -37.286949,-59.105234 -37.286027,-59.106396 -37.286954,-59.107531 -37.286068,-59.108077 -37.286526,-59.109227 -37.285612,-59.108641 -37.285194,-59.109824 -37.284245)))  |
| 4284 | Villa Aguirre  | Buenos Aires | Tandil             | Tandil          | (((-59.125891 -37.287976,-59.123663 -37.286118,-59.124305 -37.285643,-59.12538 -37.286511,-59.126177 -37.285965,-59.126433 -37.286307,-59.126256 -37.286709,-59.126009 -37.287234,-59.125913 -37.287648,-59.125891 -37.287976)))  |
| 4285 | El Milagro     | Córdoba      | Capital            | Córdoba Capital | (((-64.198323 -31.501013,-64.198514 -31.503598,-64.197201 -31.503587,-64.195727 -31.503579,-64.195703 -31.501017,-64.195703 -31.500986,-64.198323 -31.501013)))   |
| 4286 | La Curva       | Corrientes   | Concepción         | Santa Rosa      | (((-58.141814 -28.272252,-58.139041 -28.275599,-58.139391 -28.275816,-58.140442 -28.274681,-58.14089 -28.274931,-58.140885 -28.274981,-58.14058 -28.275464,-58.141494 -28.275956,-58.14201 -28.275336,-58.142669 -28.275798,-58.143078 -28.275307,-58.141157 -28.274142,-58.141227 -28.27402,-58.141071 -28.273913,-58.141319 -28.273606,-58.143062 -28.274565,-58.143352 -28.274196,-58.142557 -28.273683,-58.142957 -28.273034,-58.142236 -28.272514,-58.141814 -28.272252))) |
| 4287 | La Lllamarada  | Corrientes   | Concepción         | Santa Rosa      | (((-58.133093 -28.254657,-58.13433 -28.253179,-58.128885 -28.249689,-58.128699 -28.2499,-58.128497 -28.25012,-58.12977 -28.250919,-58.129237 -28.251582,-58.130942 -28.252722,-58.130126 -28.253677,-58.129538 -  |



*[Firma manuscrita]*





Congreso de la Nación

13-PE-22  
OD 304  
617

|      |                 |            |            |            |  |
|------|-----------------|------------|------------|------------|--|
|      |                 |            |            |            | 28.253685,-58.129147 -28.254134,-58.127089 -<br>28.256596,-58.125644 -28.255624,-58.12543 -<br>28.255857,-58.124969 -28.25553,-58.125821 -<br>28.25453,-58.126878 -28.255184,-58.127536 -<br>28.254353,-58.128238 -28.253518,-58.127328 -<br>28.252926,-58.127614 -28.252571,-58.128226 -<br>28.252945,-58.128556 -28.252515,-58.127181 -<br>28.251595,-58.126687 -28.251374,-58.126461 -<br>28.251646,-58.126363 -28.251647,-58.12606 -<br>28.252077,-58.124547 -28.251071,-58.124155 -<br>28.251502,-58.125334 -28.252348,-58.125033 -<br>28.252713,-58.126553 -28.253709,-58.125852 -<br>28.254475,-58.125582 -28.254245,-58.124874 -<br>28.253795,-58.125177 -28.253382,-58.124776 -<br>28.25312,-58.124444 -28.25356,-58.124571 -<br>28.253668,-58.123975 -28.254351,-58.123679 -<br>28.254165,-58.123511 -28.254399,-58.123442 -<br>28.25455,-58.123017 -28.255095,-58.123405 -<br>28.255388,-58.123372 -28.255441,-58.123538 -<br>28.255698,-58.123759 -28.255872,-58.123556 -<br>28.256076,-58.123625 -28.256424,-58.124418 -<br>28.257186,-58.125381 -28.257976,-58.125664 -<br>28.258031,-58.125715 -28.258075,-58.125713 -<br>28.258138,-58.125548 -28.258347,-58.125526 -<br>28.258449,-58.125584 -28.258565,-58.125656 -<br>28.258643,-58.125847 -28.258809,-58.126344 -<br>28.259191,-58.127358 -28.260219,-58.127353 -<br>28.260376,-58.127499 -28.260349,-58.127731 -<br>28.26047,-58.127832 -28.260627,-58.128198 -<br>28.260417,-58.128505 -28.260021,-58.126837 -<br>28.258967,-58.126739 -28.258824,-58.126763 -<br>28.258753,-58.127352 -28.25809,-58.129171 -<br>28.259259,-58.1306 -28.257646,-58.132421 -<br>28.255466,-58.134158 -28.256587,-58.133625 -<br>28.257189,-58.134891 -28.257984,-58.135553 -<br>28.257157,-58.134398 -28.256431,-58.134753 -<br>28.255975,-58.135486 -28.256415,-58.135778 -<br>28.25607,-58.135815 -28.255946,-58.135966 -<br>28.255775,-58.136316 -28.256015,-58.136579 -<br>28.25569,-58.137045 -28.255982,-58.136793 -<br>28.256277,-58.137932 -28.256973,-58.138935 -<br>28.255611,-58.138187 -28.254878,-58.1385 -<br>28.254368,-58.137874 -28.254016,-58.137354 -<br>28.255102,-58.136047 -28.254291,-58.13481 -<br>28.255816,-58.133093 -28.254657))) |
| 4288 | Desata Nudos    | Corrientes | Concepción | Santa Rosa | ((( -58.107568 -28.263672,-58.112381 -<br>28.26688,-58.115154 -28.263539,-58.110352 -<br>28.260389,-58.110503 -28.260174,-58.111018 -<br>28.259554,-58.109899 -28.258811,-58.108345 -<br>28.260631,-58.107719 -28.260231,-58.107045 -<br>28.261027,-58.106142 -28.260465,-58.105766 -<br>28.26098,-58.106237 -28.261358,-58.107291 -<br>28.263318,-58.107568 -28.263672)))   |
| 4289 | La Merced       | Corrientes | Concepción | Santa Rosa | ((( -58.108857 -28.271087,-58.107183 -<br>28.273091,-58.109941 -28.274912,-58.111603 -<br>28.272817,-58.108857 -28.271087)))   |
| 4290 | San José Obrero | Corrientes | Concepción | Santa Rosa | ((( -58.094804 -28.254711,-58.098503 -<br>28.256762,-58.100434 -28.254616,-58.098407 -<br>28.253256,-58.097129 -28.252403,-58.097047 -<br>28.252527,-58.09653 -28.252231,-58.095079 -<br>28.254022,-58.09327 -28.252952,-58.094866 -<br>28.250978,-58.093944 -28.250496,-58.091776 -<br>28.24973,-58.089942 -28.248974,-58.087249 -  |



*[Firmas manuscritas]*



Congreso de la Nación

13-PE-22  
OD 304  
618

|      |                   |                                 |                    |               |  |
|------|-------------------|---------------------------------|--------------------|---------------|--|
|      |                   |                                 |                    |               | 28.247424,-58.087871 -28.246782,-58.090521 -<br>28.247661,-58.095092 -28.249211,-58.095853 -<br>28.249485,-58.102202 -28.253653,-58.09949 -<br>28.256922,-58.100166 -28.257366,-58.099779 -<br>28.25788,-58.084968 -28.249781,-58.085595 -<br>28.249113,-58.087581 -28.250222,-58.090414 -<br>28.251706,-58.091549 -28.25002,-58.093525 -<br>28.251025,-58.092077 -28.252887,-58.092914 -<br>28.253388,-58.092774 -28.253586,-58.094626 -<br>28.254613,-58.094712 -28.254492,-58.09488 -<br>28.254593,-58.094804 -28.254711)))   |
| 4291 | La Tablada        | Corrientes                      | Concepción         | Santa Rosa    | ((( -58.120878 -28.260235,-58.120685 -<br>28.26006,-58.120315 -28.260343,-58.120045 -<br>28.260383,-58.119341 -28.260947,-58.118921 -<br>28.261076,-58.118104 -28.260979,-58.117454 -<br>28.261012,-58.116866 -28.26146,-58.11653 -<br>28.261868,-58.117303 -28.262467,-58.117803 -<br>28.261911,-58.118179 -28.261494,-58.119063 -<br>28.262004,-58.120072 -28.260773,-58.120539 -<br>28.260469,-58.120878 -28.260235)))  |
| 4292 | Paraje las Selvas | Corrientes                      | Concepción         | Santa Rosa    | ((( -58.109174 -28.196945,-58.107589 -<br>28.195982,-58.107814 -28.195732,-58.109378 -<br>28.196766,-58.109211 -28.196979,-58.10834 -<br>28.198113,-58.110291 -28.199293,-58.109874 -<br>28.199927,-58.107888 -28.198728,-58.105149 -<br>28.19712,-58.104044 -28.196941,-58.103556 -<br>28.196048,-58.101575 -28.194927,-58.102034 -<br>28.194439,-58.103785 -28.195748,-58.103598 -<br>28.196028,-58.104094 -28.196874,-58.105036 -<br>28.197054,-58.105337 -28.196595,-58.105709 -<br>28.196792,-58.105827 -28.196774,-58.106776 -<br>28.197354,-58.106675 -28.197491,-58.108139 -<br>28.198326,-58.109174 -28.196945))) |
| 4293 | Salamanca         | Corrientes                      | Concepción         | Santa Rosa    | ((( -58.120948 -28.269519,-58.119328 -<br>28.27139,-58.114736 -28.268404,-58.115476 -<br>28.267563,-58.116528 -28.268253,-58.117676 -<br>28.266873,-58.118834 -28.267676,-58.11862 -<br>28.267969,-58.120948 -28.269519)))   |
| 4294 | Santander         | Ciudad Autónoma de Buenos Aires | Comuna 8           | Villa Lugano  | ((( -58.488447 -34.673595,-58.48752 -<br>34.672788,-58.487457 -34.672846,-58.487295 -<br>34.672709,-58.48637 -34.673474,-58.487899 -<br>34.674834,-58.488464 -34.674286,-58.488493 -<br>34.674184,-58.488396 -34.674121,-58.488411 -<br>34.674074,-58.488358 -34.674066,-58.488369 -<br>34.674011,-58.488448 -34.674018,-58.488456 -<br>34.673965,-58.488398 -34.673957,-58.488414 -<br>34.673894,-58.488362 -34.673886,-58.488416 -<br>34.673677,-58.488378 -34.673648,-58.488447 -<br>34.673595)))   |
| 4295 | San Jacinto       | Buenos Aires                    | General Pueyrredón | Mar Del Plata | ((( -57.595887 -38.089656,-57.591981 -<br>38.086232,-57.59132 -38.08668,-57.591579 -<br>38.08702,-57.5913 -38.087304,-57.592557 -<br>38.088382,-57.59143 -38.089213,-57.588833 -<br>38.087239,-57.58503 -38.09024,-57.585422 -<br>38.09063,-57.585794 -38.09047,-57.588964 -<br>38.093035,-57.587607 -38.094017,-57.58702 -<br>38.093509,-57.584303 -38.095565,-57.585727 -<br>38.096718,-57.586451 -38.096844,-57.587489 -<br>38.09604,-57.586876 -38.09553,-57.589296 -  |



*[Firmas manuscritas]*



Congreso de la Nación

13-PE-22  
OD 304  
619

|      |                    |              |                    |               |   |
|------|--------------------|--------------|--------------------|---------------|---|
|      |                    |              |                    |               | 38.093698,-57.590876 -38.092561,-57.591497 -38.093041,-57.595887 -38.089656)))  |
| 4296 | Santa Rosa del Mar | Buenos Aires | General Pueyrredón | Mar Del Plata | (((-57.594857 -38.088513,-57.596017 -38.089604,-57.598725 -38.087551,-57.598175 -38.087067,-57.598522 -38.086789,-57.597931 -38.086281,-57.600476 -38.084316,-57.596726 -38.081227,-57.593769 -38.083535,-57.591295 -38.085456,-57.592463 -38.086454,-57.595009 -38.084524,-57.596209 -38.085551,-57.595003 -38.086515,-57.594364 -38.086026,-57.592998 -38.086925,-57.593616 -38.087476,-57.594952 -38.086572,-57.596174 -38.087539,-57.594857 -38.088513)),(-57.608256 -38.074965,-57.607257 -38.075293,-57.6003 -38.080627,-57.600793 -38.081005,-57.60009 -38.081539,-57.60072 -38.082098,-57.601369 -38.081575,-57.604 -38.083734,-57.606618 -38.081708,-57.611734 -38.077861,-57.608256 -38.074965))) |
| 4297 | Maldonado          | Buenos Aires | Tres de Febrero    | Ciudadela     | (((-58.546407 -34.6419,-58.545222 -34.640225,-58.545888 -34.64025,-58.547103 -34.64134,-58.546407 -34.6419)))   |
| 4298 | Toma de Aeroclub   | Río Negro    | General Roca       | General Roca  | (((-67.589427 -38.997548,-67.59322 -38.997063,-67.594353 -38.996917,-67.59585 -39.004661,-67.59353 -39.004998,-67.59496 -39.007312,-67.595761 -39.00848,-67.592242 -39.009763,-67.592027 -39.00908,-67.591727 -39.008863,-67.591001 -39.005346,-67.589372 -38.997607,-67.589427 -38.997548)))   |
| 4300 | El Canal           | Buenos Aires | Villa Gesell       | Villa Gesell  | (((-56.989042 -37.258721,-56.987868 -37.25699,-56.986725 -37.257523,-56.987905 -37.259212,-56.989042 -37.258721)))  |
| 4301 | Piloto Sur         | Buenos Aires | Dolores            | Dolores       | (((-57.681303 -36.33344,-57.67902 -36.332811,-57.678073 -36.332559,-57.675767 -36.332014,-57.673072 -36.337551,-57.671955 -36.337295,-57.671711 -36.337859,-57.672794 -36.338123,-57.678437 -36.339504,-57.681303 -36.33344)))  |
| 4302 | Hípico             | Buenos Aires | La Costa           | Mar De Ajó    | (((-56.693628 -36.742175,-56.689258 -36.742241,-56.689341 -36.746771,-56.691556 -36.746701,-56.691507 -36.745214,-56.693712 -36.745215,-56.693628 -36.742175)))   |
| 4303 | Sin nombre         | Buenos Aires | La Costa           | Mar De Ajó    | (((-56.686299 -36.742259,-56.68629 -36.741998,-56.686519 -36.741984,-56.686493 -36.741045,-56.687026 -36.741043,-56.68704 -36.742263,-56.686299 -36.742259)))   |
| 4304 | La Antena          | Misiones     | Eldorado           | Eldorado      | (((-54.64841 -26.401601,-54.648304 -26.40155,-54.648145 -26.401553,-54.647296 -26.401556,-54.647012 -26.401556,-54.64642 -26.401586,-54.646011 -26.401622,-54.645783 -26.401649,-54.64578 -26.40286,-54.648363 -26.402894,-54.648423 -26.402214,-54.64841 -26.401601)))   |
| 4305 | San Miguel         | Misiones     | Oberá              | Oberá         | (((-55.123347 -27.460446,-55.123246 -   |



*[Firma manuscrita]*



Congreso de la Nación

13-PE-22  
OD 304  
620

|      |                 |              |                    |                  |  |
|------|-----------------|--------------|--------------------|------------------|--|
|      |                 |              |                    |                  | 27.460518,-55.122866 -27.460608,-55.122633 -<br>27.460584,-55.122403 -27.460743,-55.121978 -<br>27.46094,-55.121496 -27.460964,-55.120805 -<br>27.460948,-55.120619 -27.460969,-55.120368 -<br>27.460854,-55.119431 -27.460934,-55.11916 -<br>27.461106,-55.118348 -27.461158,-55.118101 -<br>27.460972,-55.118251 -27.460794,-55.118228 -<br>27.460779,-55.118294 -27.460693,-55.118231 -<br>27.460649,-55.118354 -27.460514,-55.118589 -<br>27.460665,-55.118649 -27.460644,-55.120219 -<br>27.458762,-55.121153 -27.459303,-55.123347 -<br>27.460446))) |
| 4306 | Villa Stemberg  | Misiones     | Oberá              | Oberá            | (((-55.128773 -27.469534,-55.128753 -<br>27.469658,-55.128599 -27.469715,-55.128377 -<br>27.469877,-55.128105 -27.470174,-55.127706 -<br>27.470964,-55.1275 -27.471054,-55.126212 -<br>27.470647,-55.126704 -27.46966,-55.12783 -<br>27.470009,-55.1283 -27.469285,-55.12867 -<br>27.469454,-55.128773 -27.469534)))   |
| 4307 | Ribera del Uno  | Buenos Aires | Quilmes            | Ezpeleta         | (((-58.195576 -34.735873,-58.196172 -<br>34.73622,-58.19661 -34.735742,-58.205886 -<br>34.740498,-58.205396 -34.741055,-58.196643 -<br>34.736579,-58.196322 -34.736801,-58.195994 -<br>34.736585,-58.195454 -34.737149,-58.194762 -<br>34.736668,-58.195576 -34.735873)))  |
| 4308 | Las Tosquitas   | Buenos Aires | Lobos              | Lobos            | (((-59.100016 -35.169738,-59.09998 -<br>35.170681,-59.098865 -35.170641,-59.098632 -<br>35.169677,-59.100016 -35.169738)))   |
| 4309 | Cabo Corrientes | Buenos Aires | General Pueyrredón | Mar Del Plata    | (((-57.619825 -38.063814,-57.629786 -<br>38.072043,-57.616406 -38.081747,-57.606753 -<br>38.073664,-57.619825 -38.063814)))  |
| 4310 | Tobares         | Buenos Aires | Baradero           | Baradero         | (((-59.522354 -33.820531,-59.521514 -<br>33.819528,-59.521383 -33.819477,-59.520535 -<br>33.819513,-59.520616 -33.820116,-59.520702 -<br>33.820649,-59.522354 -33.820531)))  |
| 4311 | Don Pedro       | Buenos Aires | Baradero           | Baradero         | (((-59.525893 -33.821586,-59.525446 -<br>33.821825,-59.525528 -33.82195,-59.524066 -<br>33.822628,-59.521645 -33.819519,-59.524042 -<br>33.819321,-59.525893 -33.821586),(-59.524266 -<br>33.820378,-59.524903 -33.821197,-59.524129 -<br>33.821534,-59.523487 -33.820528,-59.52368 -<br>33.820432,-59.523615 -33.820336,-59.524011 -<br>33.820157,-59.524179 -33.820378,-59.524266 -<br>33.820378)))  |
| 4312 | Islas Malvinas  | Salta        | Rosario de Lerma   | Rosario De Lerma | (((-65.601053 -24.981779,-65.601025 -<br>24.981836,-65.599239 -24.983849,-65.598383 -<br>24.983349,-65.597794 -24.98322,-65.597509 -<br>24.983125,-65.595358 -24.981628,-65.595544 -<br>24.981387,-65.595696 -24.981399,-65.597225 -<br>24.979337,-65.600156 -24.980667,-65.600461 -<br>24.980787,-65.600516 -24.980865,-65.600506 -<br>24.980929,-65.600292 -24.981292,-65.600995 -<br>24.981683,-65.601043 -24.981733,-65.601053 -<br>24.981779)))   |



*[Firmas manuscritas]*



Congreso de la Nación

13-PE-22  
OD 304  
621

|      |               |           |                  |            |   |
|------|---------------|-----------|------------------|------------|---|
| 4313 | San Roque     | Santa Fe  | General Obligado | Tacuarendí | (((-59.264955 -28.406337,-59.265021 -28.406771,-59.26519 -28.407435,-59.265428 -28.407915,-59.265862 -28.408615,-59.26599 -28.40903,-59.267374 -28.411137,-59.267106 -28.411287,-59.266778 -28.410838,-59.266177 -28.409869,-59.265845 -28.409359,-59.265636 -28.409382,-59.265465 -28.409025,-59.265664 -28.409024,-59.265506 -28.408618,-59.265365 -28.408358,-59.264752 -28.408369,-59.264746 -28.407406,-59.264413 -28.406152,-59.264079 -28.404896,-59.263857 -28.404055,-59.264946 -28.404082,-59.264955 -28.406337)))  |
| 4314 | Las Cabañitas | Río Negro | General Roca     | Cipolletti | (((-67.972636 -38.913927,-67.967472 -38.913952,-67.967466 -38.91463,-67.972642 -38.914625,-67.972636 -38.913927)))  |
| 4315 | Isla Jordán   | Río Negro | General Roca     | Cipolletti | (((-67.973379 -38.994271,-67.968574 -38.993371,-67.9689 -38.992421,-67.96905 -38.992024,-67.968989 -38.991942,-67.970301 -38.988213,-67.974304 -38.988951,-67.974664 -38.987942,-67.973667 -38.987756,-67.973998 -38.986641,-67.974953 -38.987002,-67.975778 -38.987512,-67.976302 -38.987903,-67.976981 -38.988437,-67.977456 -38.988588,-67.978134 -38.988707,-67.979299 -38.988679,-67.980192 -38.988588,-67.980574 -38.98843,-67.980373 -38.989673,-67.979766 -38.989646,-67.978257 -38.989517,-67.976528 -38.989365,-67.975928 -38.989447,-67.975232 -38.989607,-67.974553 -38.990175,-67.974367 -38.990369,-67.974064 -38.990721,-67.973593 -38.992589,-67.973379 -38.994271))) |
| 4316 | Lalor         | Río Negro | General Roca     | Cipolletti | (((-68.029391 -38.935058,-68.029646 -38.935265,-68.030402 -38.935029,-68.030872 -38.934774,-68.030732 -38.934436,-68.02938 -38.935046,-68.029377 -38.935046,-68.029095 -38.934786,-68.029083 -38.93474,-68.028685 -38.934749,-68.025837 -38.935204,-68.025809 -38.935521,-68.027653 -38.935258,-68.029391 -38.935058)),(-68.03443 -38.9322,-68.033707 -38.932777,-68.033879 -38.932995,-68.034837 -38.932371,-68.03443 -38.9322)))  |
| 4317 | Labraña       | Río Negro | General Roca     | Cipolletti | (((-68.010112 -38.951344,-68.010997 -38.951216,-68.011172 -38.951488,-68.012021 -38.951303,-68.012165 -38.951724,-68.009175 -38.953637,-68.00789 -38.953814,-68.007037 -38.953431,-68.007611 -38.952455,-68.010112 -38.951344)))  |
| 4318 | Quintana      | Río Negro | General Roca     | Cipolletti | (((-67.951674 -38.91864,-67.949474 -38.920588,-67.946663 -38.920672,-67.946704 -38.919672,-67.946471 -38.918559,-67.951674 -38.91864)))   |
| 4319 | Rimel y Canal | Río Negro | General Roca     | Cipolletti | (((-67.95083 -38.900425,-67.950911 -38.903295,-67.94717 -38.903344,-67.944356 -38.903368,-67.943122 -38.903656,-67.942294 -38.903589,-67.942552 -38.903292,-67.942786 -38.903081,-67.943507 -38.902557,-67.944364 -38.90215,-67.94621 -38.901594,-67.95083 -  |



*[Firmas manuscritas]*



Congreso de la Nación

13-PE-22  
OD 304  
622

|      |                |              |                    |                   |  |
|------|----------------|--------------|--------------------|-------------------|--|
|      |                |              |                    |                   | 38.900425)))   |
| 4320 | Las Hortensias | Río Negro    | General Roca       | Cipolletti        | (((-67.989709 -38.914574,-67.9897 -38.915789,-67.987091 -38.915777,-67.987102 -38.916869,-67.986701 -38.916851,-67.986735 -38.914645,-67.987108 -38.914587,-67.989709 -38.914574)))  |
| 4321 | Pacheco Bis    | Río Negro    | General Roca       | Cipolletti        | (((-68.008309 -38.940645,-68.009925 -38.941117,-68.01133 -38.941649,-68.011035 -38.942031,-68.009384 -38.9415,-68.008241 -38.941147,-68.007975 -38.941293,-68.007823 -38.941209,-68.007992 -38.940882,-68.008215 -38.940917,-68.008309 -38.940645)))   |
| 4322 | Fuerte Apache  | Río Negro    | General Roca       | Cipolletti        | (((-67.988014 -38.919529,-67.98807 -38.916893,-67.987482 -38.916893,-67.987486 -38.919533,-67.988014 -38.919529)))   |
| 4323 | Las Latas      | Buenos Aires | Lobos              | Lobos             | (((-59.082332 -35.169428,-59.081066 -35.169409,-59.081091 -35.168095,-59.080157 -35.16808,-59.08018 -35.167324,-59.082373 -35.167381,-59.082332 -35.169428)))  |
| 4324 | El Trébol      | Buenos Aires | General Pueyrredón | Batán             | (((-57.659158 -38.006304,-57.665252 -38.006337,-57.666067 -38.007791,-57.659158 -38.009279,-57.659158 -38.006304)))  |
| 4325 | El Paraíso     | Salta        | Capital            | Villa San Lorenzo | (((-65.455061 -24.81932,-65.455374 -24.81923,-65.455634 -24.819039,-65.455905 -24.818946,-65.456104 -24.819016,-65.456623 -24.818969,-65.457146 -24.818586,-65.457446 -24.818595,-65.457638 -24.818685,-65.458027 -24.818644,-65.458321 -24.818488,-65.458495 -24.818463,-65.458637 -24.818463,-65.459205 -24.818628,-65.459703 -24.818665,-65.459745 -24.818794,-65.461311 -24.818789,-65.461326 -24.818528,-65.462537 -24.818585,-65.463038 -24.818737,-65.463069 -24.818874,-65.463577 -24.818916,-65.463631 -24.8187,-65.46383 -24.818682,-65.464393 -24.818862,-65.464857 -24.818986,-65.465455 -24.819012,-65.46565 -24.81886,-65.466071 -24.818818,-65.465998 -24.818419,-65.465679 -24.818379,-65.464854 -24.818328,-65.464489 -24.817862,-65.463214 -24.817759,-65.462092 -24.817709,-65.460912 -24.817781,-65.460294 -24.817823,-65.460321 -24.818105,-65.459872 -24.818179,-65.459164 -24.818184,-65.458648 -24.818153,-65.458434 -24.818145,-65.458154 -24.818191,-65.458057 -24.818164,-65.45782 -24.818013,-65.457412 -24.818041,-65.457464 -24.818364,-65.456944 -24.818294,-65.456889 -24.818202,-65.456754 -24.817915,-65.454918 -24.8183,-65.455061 -24.81932))) |
| 4326 | Villa Nueva    | Buenos Aires | Patagones          | Villalonga        | (((-62.619845 -39.908871,-62.618567 -39.90797,-62.617571 -39.907997,-62.61758 -39.908713,-62.61778 -39.908716,-62.618929 -39.909584,-62.619845 -39.908871)))   |
| 4327 | Quinta 25      | Río Negro    | General Roca       | General Roca      | (((-67.571912 -39.009249,-67.570721 -39.009661,-67.570116 -39.00944,-67.569838 -   |



*[Firma manuscrita]*



Congreso de la Nación

13-PE-22  
OD 304  
623

|      |                           |           |              |              |  |
|------|---------------------------|-----------|--------------|--------------|--|
|      |                           |           |              |              | 39.008487,-67.568117 -39.008684,-67.567084 -<br>39.008645,-67.567149 -39.007169,-67.567886 -<br>39.00712,-67.567844 -39.005965,-67.567705 -<br>39.004564,-67.567573 -39.004595,-67.567496 -<br>39.004399,-67.567653 -39.004379,-67.568645 -<br>39.004254,-67.567685 -39.00087,-67.569137 -<br>39.000684,-67.568925 -38.999944,-67.56979 -<br>38.999833,-67.569528 -38.99856,-67.57034 -<br>38.998467,-67.57006 -38.997038,-67.568873 -<br>38.995881,-67.56913 -38.995721,-67.569695 -<br>38.996009,-67.570653 -38.996311,-67.571264 -<br>38.997837,-67.571045 -38.99797,-67.571643 -<br>38.998516,-67.573291 -39.003986,-67.572531 -<br>39.004066,-67.572506 -39.004198,-67.570892 -<br>39.004391,-67.571933 -39.008999,-67.571906 -<br>39.009072,-67.571912 -39.009249))) |
| 4328 | Newen                     | Río Negro | General Roca | General Roca | (((-67.634498 -39.104902,-67.634478 -<br>39.104693,-67.633814 -39.10476,-67.633742 -<br>39.104977,-67.63336 -39.105013,-67.633562 -<br>39.106401,-67.635332 -39.106247,-67.635084 -<br>39.104831,-67.634498 -39.104902)))  |
| 4329 | Alta Barda<br>Ladrilleros | Río Negro | General Roca | General Roca | (((-67.638365 -39.007194,-67.626581 -<br>39.00753,-67.626102 -39.007585,-67.625711 -<br>39.007534,-67.623787 -39.007526,-67.624635 -<br>39.011361,-67.625406 -39.011353,-67.625481 -<br>39.012145,-67.626071 -39.012128,-67.6262 -<br>39.012945,-67.627887 -39.013072,-67.627771 -<br>39.012178,-67.630329 -39.012025,-67.631008 -<br>39.012009,-67.631645 -39.011916,-67.631883 -<br>39.013371,-67.632862 -39.013427,-67.632594 -<br>39.011987,-67.636896 -39.011536,-67.6368 -<br>39.012262,-67.637551 -39.012304,-67.63857 -<br>39.012045,-67.638584 -39.010905,-67.639326 -<br>39.010909,-67.639292 -39.009789,-67.639078 -<br>39.009361,-67.638575 -39.008493,-67.63849 -<br>39.008235,-67.638504 -39.007704,-67.638365 -<br>39.007194)))                             |
| 4330 | Huemul                    | Río Negro | General Roca | Allen        | (((-67.827471 -38.96129,-67.826754 -<br>38.961282,-67.826641 -38.960878,-67.825988 -<br>38.960838,-67.825282 -38.961011,-67.824611 -<br>38.961268,-67.824474 -38.960587,-67.823142 -<br>38.96086,-67.823088 -38.961307,-67.82348 -<br>38.962658,-67.827557 -38.961674,-67.827471 -<br>38.96129)))  |
| 4331 | Madariaga                 | Río Negro | General Roca | Allen        | (((-67.810021 -38.97897,-67.810149 -<br>38.979462,-67.806652 -38.980146,-67.806534 -<br>38.979628,-67.810021 -38.97897)))  |
| 4332 | Bridas                    | Río Negro | General Roca | Allen        | (((-67.892105 -39.013346,-67.891884 -<br>39.01232,-67.886079 -39.013365,-67.886465 -<br>39.013744,-67.886934 -39.014092,-67.892105 -<br>39.013346)))   |
| 4333 | Costa Este                | Río Negro | General Roca | Allen        | (((-67.809302 -39.028986,-67.809883 -<br>39.029738,-67.807872 -39.03045,-67.806505 -<br>39.030861,-67.805186 -39.031211,-67.805171 -<br>39.03104,-67.805275 -39.03101,-67.809302 -<br>39.028986)))   |





Congreso de la Nación

13-PE-22  
OD 304  
624

|      |                            |              |              |                  |   |
|------|----------------------------|--------------|--------------|------------------|---|
| 4335 | Maruchito                  | Río Negro    | General Roca | Allen            | (((-67.76173 -38.996257,-67.76189 -38.996907,-67.75894 -38.997307,-67.758845 -38.9972,-67.76173 -38.996257)))   |
| 4337 | Veinticuatro de Septiembre | Buenos Aires | Villarino    | Hilario Ascasubi | (((-62.654157 -39.367664,-62.656006 -39.36891,-62.653544 -39.370798,-62.651813 -39.369486,-62.654157 -39.367664)))  |
| 4338 | Nueva Provincia            | Buenos Aires | Villarino    | Hilario Ascasubi | (((-62.645229 -39.369706,-62.644553 -39.367837,-62.643039 -39.368173,-62.643685 -39.370028,-62.645229 -39.369706)))   |
| 4339 | Manzanos                   | Buenos Aires | Villarino    | Pedro Luro       | (((-62.702043 -39.5052,-62.699962 -39.510464,-62.698267 -39.510001,-62.700412 -39.504686,-62.702043 -39.5052)))   |
| 4340 | Ferrovionario              | Buenos Aires | Villarino    | Pedro Luro       | (((-62.689949 -39.500922,-62.68917 -39.500778,-62.687463 -39.505158,-62.688312 -39.505258,-62.689949 -39.500922)))  |
| 4341 | Virgen de Urkupiña         | Salta        | Capital      | Salta Capital    | (((-65.384432 -24.842866,-65.384587 -24.842768,-65.38486 -24.842792,-65.384935 -24.842902,-65.384947 -24.843047,-65.384314 -24.84392,-65.38405 -24.84392,-65.38379 -24.843957,-65.383487 -24.843896,-65.383254 -24.843936,-65.383003 -24.843885,-65.382927 -24.843901,-65.38294 -24.844153,-65.382376 -24.844169,-65.382361 -24.84392,-65.381955 -24.843981,-65.381944 -24.843852,-65.382007 -24.84381,-65.382119 -24.843757,-65.382114 -24.843677,-65.382048 -24.843613,-65.381893 -24.843474,-65.382 -24.842923,-65.38239 -24.842779,-65.382507 -24.842789,-65.382794 -24.84289,-65.38309 -24.842861,-65.38324 -24.842873,-65.383309 -24.842661,-65.384432 -24.842866)))  |
| 4342 | Agustoni                   | Buenos Aires | Pilar        | Pilar            | (((-58.922883 -34.434678,-58.925905 -34.430665,-58.924508 -34.429898,-58.925214 -34.428696,-58.923407 -34.426382,-58.921094 -34.42966,-58.920321 -34.429251,-58.921157 -34.428114,-58.919579 -34.427104,-58.918629 -34.4284,-58.919413 -34.428859,-58.918583 -34.42993,-58.917854 -34.429549,-58.916931 -34.430762,-58.915215 -34.432939,-58.910215 -34.439664,-58.914257 -34.441747,-58.912379 -34.444307,-58.913138 -34.444687,-58.912616 -34.4454,-58.915036 -34.44662,-58.915275 -34.446351,-58.914409 -34.445914,-58.91586 -34.443975,-58.914241 -34.443148,-58.915066 -34.442078,-58.91588 -34.442506,-58.918383 -34.439181,-58.919141 -34.439566,-58.920798 -34.437403,-58.922924 -34.438568,-58.925048 -34.43586,-58.922883 -34.434678))) |
| 4343 | Colonia Ferrari            | Buenos Aires | Maipú        | Las Armas        | (((-57.621855 -37.093182,-57.624227 -37.088038,-57.619879 -37.087339,-57.617837 -37.09129,-57.61791 -37.092224,-57.618857 -37.094602,-57.621855 -37.093182)))   |
| 4344 | San Jorge                  | Buenos Aires | Moreno       | Moreno           | (((-58.796754 -34.669094,-58.795883 -   |



*[Firma manuscrita]*





Congreso de la Nación

13-PE-22  
OD 304  
625

|      |                     |                     |                    |                     |  |
|------|---------------------|---------------------|--------------------|---------------------|--|
|      |                     | Aires               |                    |                     | 34.668513,-58.796504 -34.66795,-58.797339 -<br>34.668538,-58.796754 -34.669094)))  |
| 4345 | Casco Salas         | Buenos Aires        | Moreno             | Moreno              | ((( -58.79749 -34.66711,-58.798182 -34.666398,-<br>58.798991 -34.666904,-58.79822 -34.667629,-<br>58.79749 -34.66711)))  |
| 4346 | Sin nombre          | Buenos Aires        | Avellaneda         | Avellaneda          | ((( -58.365033 -34.654336,-58.364937 -<br>34.654469,-58.365313 -34.65467,-58.365416 -<br>34.654554,-58.365033 -34.654336)))  |
| 4347 | Stella Maris        | Formosa             | Formosa            | Formosa             | ((( -58.153089 -26.149149,-58.155916 -<br>26.150019,-58.154167 -26.154379,-58.151396 -<br>26.153413,-58.153089 -26.149149)))   |
| 4348 | Los Inmigrantes     | Formosa             | Formosa            | Formosa             | ((( -58.151142 -26.148529,-58.149439 -<br>26.152787,-58.151356 -26.153378,-58.153054 -<br>26.149151,-58.151142 -26.148529)))   |
| 4349 | Las Orquideas       | Formosa             | Formosa            | Formosa             | ((( -58.147449 -26.147323,-58.151087 -<br>26.148497,-58.148435 -26.155029,-58.144842 -<br>26.153847,-58.147449 -26.147323)))   |
| 4350 | Urbanización Maroma | Formosa             | Formosa            | Formosa             | ((( -58.14742 -26.147296,-58.144392 -<br>26.146339,-58.14275 -26.150779,-58.142826 -<br>26.151003,-58.144447 -26.15149,-58.144781 -<br>26.150587,-58.145974 -26.150981,-58.14742 -<br>26.147296)))   |
| 4351 | Rivadavia           | Buenos Aires        | Lobos              | Lobos               | ((( -59.092105 -35.144032,-59.091364 -<br>35.143996,-59.090757 -35.144722,-59.090723 -<br>35.145038,-59.091336 -35.145106,-59.091236 -<br>35.145681,-59.092512 -35.145849,-59.092105 -<br>35.144032)))   |
| 4352 | El Colmenar         | Buenos Aires        | General Pueyrredón | Batán               | ((( -57.693851 -38.001255,-57.691988 -<br>37.999743,-57.692351 -37.999427,-57.690487 -<br>37.997926,-57.691788 -37.996907,-57.68887 -<br>37.994469,-57.686057 -37.996825,-57.692527 -<br>38.002298,-57.693851 -38.001255)))  |
| 4353 | La Serranita        | Buenos Aires        | General Pueyrredón | Batán               | ((( -57.723563 -37.993922,-57.724979 -<br>37.995097,-57.722629 -37.996856,-57.721267 -<br>37.99563,-57.723563 -37.993922)))  |
| 4354 | La Católica         | Santiago del Estero | Capital            | Santiago Del Estero | ((( -64.242058 -27.797696,-64.239996 -<br>27.799069,-64.239402 -27.799458,-64.238926 -<br>27.799932,-64.238156 -27.801031,-64.237496 -<br>27.802259,-64.237392 -27.802755,-64.237531 -<br>27.803182,-64.237024 -27.803194,-64.236285 -<br>27.803064,-64.235475 -27.802866,-64.235593 -<br>27.802063,-64.235926 -27.801446,-64.235895 -<br>27.80125,-64.235137 -27.801079,-64.234111 -<br>27.801083,-64.233837 -27.801084,-64.233257 -<br>27.801133,-64.233563 -27.799789,-64.233645 -<br>27.799309,-64.233939 -27.79915,-64.235603 -<br>27.799475,-64.235598 -27.799128,-64.235675 -<br>27.798868,-64.236094 -27.798319,-64.236544 -<br>27.795451,-64.236489 -27.792165,-64.236431 - |



*[Firmas manuscritas]*



Congreso de la Nación

13-PE-22  
OD 304  
626

|      |                  |                     |           |                         |  |
|------|------------------|---------------------|-----------|-------------------------|--|
|      |                  |                     |           |                         | 27.791922,-64.236626 -27.791356,-64.238481 -<br>27.78837,-64.239363 -27.788994,-64.240214 -<br>27.788621,-64.239074 -27.791676,-64.24393 -<br>27.793141,-64.243669 -27.793554,-64.242058 -<br>27.797696)))   |
| 4355 | Reconquista      | Santiago del Estero | Capital   | Santiago Del Estero     | (((-64.237524 -27.803248,-64.238047 -<br>27.804795,-64.234804 -27.806907,-64.233736 -<br>27.807326,-64.232166 -27.807735,-64.231663 -<br>27.807742,-64.231563 -27.807771,-64.231221 -<br>27.807576,-64.232689 -27.80714,-64.233767 -<br>27.804568,-64.233414 -27.804491,-64.233414 -<br>27.803914,-64.233205 -27.801917,-64.233282 -<br>27.801187,-64.233844 -27.801102,-64.23461 -<br>27.801102,-64.235149 -27.8011,-64.235879 -<br>27.801263,-64.235903 -27.801378,-64.235876 -<br>27.801495,-64.235759 -27.801726,-64.235572 -<br>27.802059,-64.235429 -27.80289,-64.23628 -<br>27.803112,-64.237 -27.803232,-64.237524 -<br>27.803248))) |
| 4356 | Costero Sur      | Buenos Aires        | Olavarría | Olavarría               | (((-60.352612 -36.903114,-60.351742 -<br>36.902414,-60.35031 -36.903624,-60.351219 -<br>36.904304,-60.352612 -36.903114)))   |
| 4358 | La Jabonera      | Buenos Aires        | Lobos     | Lobos                   | (((-59.085689 -35.190406,-59.084266 -<br>35.190376,-59.084191 -35.191641,-59.085659 -<br>35.191666,-59.085689 -35.190406)))  |
| 4359 | Villa Piazza Sur | Buenos Aires        | Azul      | Azul                    | (((-59.857435 -36.795291,-59.855807 -<br>36.793936,-59.854179 -36.795209,-59.85264 -<br>36.793915,-59.85038 -36.795604,-59.85358 -<br>36.798273,-59.857435 -36.795291)))   |
| 4360 | Villa Mitre      | Buenos Aires        | Azul      | Azul                    | (((-59.874008 -36.766222,-59.876019 -<br>36.767692,-59.874236 -36.769004,-59.873384 -<br>36.767903,-59.872987 -36.768152,-59.872466 -<br>36.767345,-59.874008 -36.766222)))  |
| 4361 | Urioste          | Buenos Aires        | Azul      | Azul                    | (((-59.87438 -36.795515,-59.873017 -36.79435,-<br>59.872172 -36.795013,-59.873513 -36.79616,-<br>59.87438 -36.795515)))  |
| 4362 | Industrial       | Río Negro           | Bariloche | El Bolsón               | (((-71.545583 -41.984592,-71.545747 -<br>41.983419,-71.545623 -41.982247,-71.544829 -<br>41.982345,-71.544997 -41.983309,-71.543183 -<br>41.983626,-71.543487 -41.985132,-71.543842 -<br>41.986996,-71.543783 -41.987192,-71.544406 -<br>41.987789,-71.545192 -41.988945,-71.545107 -<br>41.989061,-71.545358 -41.989743,-71.545461 -<br>41.990527,-71.546533 -41.990804,-71.546771 -<br>41.991992,-71.547753 -41.992024,-71.547277 -<br>41.990597,-71.5466 -41.988802,-71.546514 -<br>41.987893,-71.547017 -41.987495,-71.54716 -<br>41.986902,-71.546063 -41.98571,-71.545583 -<br>41.984592)))  |
| 4363 | La Lomita        | Río Negro           | Bariloche | San Carlos De Bariloche | (((-71.311426 -41.153816,-71.311438 -<br>41.154172,-71.30938 -41.154417,-71.309302 -<br>41.154104,-71.30969 -41.154065,-71.309597 -<br>41.153591,-71.310563 -41.15351,-71.310885 -   |



*[Firma manuscrita]*



Congreso de la Nación

13-PE-22  
OD 304  
627

|      |                   |           |           |                         |  |
|------|-------------------|-----------|-----------|-------------------------|--|
|      |                   |           |           |                         | 41.153463,-71.310904 -41.153854,-71.311426 -41.153816)))   |
| 4364 | El Maitén         | Río Negro | Bariloche | San Carlos De Bariloche | ((( -71.323239 -41.171876,-71.323782 -41.172177,-71.325457 -41.170757,-71.32494 -41.170124,-71.324203 -41.16965,-71.322367 -41.171204,-71.322402 -41.171229,-71.322378 -41.171251,-71.321509 -41.171978,-71.322248 -41.172438,-71.323239 -41.171876)))   |
| 4365 | Manzana Hueneý    | Río Negro | Bariloche | San Carlos De Bariloche | ((( -71.29849 -41.151496,-71.298358 -41.150693,-71.297134 -41.150838,-71.297259 -41.151614,-71.29849 -41.151496)))   |
| 4366 | Nuestras Malvinas | Río Negro | Bariloche | San Carlos De Bariloche | ((( -71.310502 -41.173035,-71.309689 -41.172405,-71.309164 -41.171916,-71.309009 -41.171668,-71.308852 -41.171386,-71.308875 -41.171205,-71.311226 -41.169225,-71.309056 -41.167778,-71.312717 -41.16472,-71.311888 -41.164095,-71.311788 -41.163986,-71.311851 -41.163858,-71.31612 -41.160185,-71.317161 -41.161096,-71.318218 -41.1621,-71.318882 -41.163005,-71.32025 -41.16498,-71.317113 -41.167557,-71.317073 -41.167527,-71.310502 -41.173035))) |
| 4367 | La Esperanza      | La Pampa  | Puelén    | 25 De Mayo              | ((( -67.713049 -37.784797,-67.715124 -37.785515,-67.713008 -37.789203,-67.712863 -37.789334,-67.712611 -37.789759,-67.712311 -37.791136,-67.711449 -37.791355,-67.711212 -37.791394,-67.711033 -37.791378,-67.710304 -37.791115,-67.710882 -37.788642,-67.711561 -37.785501,-67.711677 -37.785104,-67.712695 -37.78547,-67.713049 -37.784797)))  |
| 4368 | Los Hornos        | La Pampa  | Puelén    | 25 De Mayo              | ((( -67.716137 -37.792015,-67.719173 -37.783788,-67.716537 -37.782891,-67.715124 -37.785515,-67.713008 -37.789203,-67.712863 -37.789334,-67.712611 -37.789759,-67.712311 -37.791136,-67.712574 -37.791202,-67.713208 -37.791041,-67.71434 -37.791274,-67.714766 -37.791739,-67.715174 -37.791929,-67.716137 -37.792015)))  |
| 4369 | Pioneros          | La Pampa  | Puelén    | 25 De Mayo              | ((( -67.728488 -37.767446,-67.725995 -37.76701,-67.724995 -37.772201,-67.725097 -37.772186,-67.725295 -37.772117,-67.725382 -37.772062,-67.726152 -37.77057,-67.727148 -37.768535,-67.728488 -37.767446)))   |
| 4370 | Chakra Raíz       | La Pampa  | Toay      | Toay                    | ((( -64.375143 -36.665793,-64.374021 -36.666833,-64.371965 -36.665183,-64.373184 -36.664167,-64.375143 -36.665793)))   |
| 4371 | Mutisias          | Río Negro | Bariloche | San Carlos De Bariloche | ((( -71.295033 -41.155846,-71.295095 -41.156818,-71.294815 -41.156849,-71.294603 -41.156619,-71.294734 -41.156176,-71.294079 -41.156058,-71.29388 -41.155977,-71.293612 -41.155622,-71.293394 -41.15546,-71.292939 -41.155354,-71.292204 -41.155217,-71.29097 -41.155098,-71.289949 -41.15508,-71.288908 -   |



*[Firmas manuscritas]*



Congreso de la Nación

13-PE-22  
OD 304  
628

|      |                        |              |               |                |  |
|------|------------------------|--------------|---------------|----------------|--|
|      |                        |              |               |                | 41.154824,-71.289076 -41.154575,-71.290428 -<br>41.154737,-71.291089 -41.154787,-71.2914 -<br>41.154843,-71.292609 -41.155073,-71.293506 -<br>41.155217,-71.293606 -41.155267,-71.29403 -<br>41.155703,-71.294497 -41.155865,-71.294858 -<br>41.15584,-71.295033 -41.155846)))   |
| 4372 | Villa Costa Canal      | Mendoza      | Luján de Cuyo | Ugarteche      | ((( -68.887564 -33.214716,-68.887328 -<br>33.214474,-68.887264 -33.214416,-68.887225 -<br>33.214218,-68.887231 -33.214124,-68.887385 -<br>33.213958,-68.887543 -33.213832,-68.887481 -<br>33.213696,-68.887146 -33.213819,-68.886977 -<br>33.213525,-68.887444 -33.213359,-68.887575 -<br>33.213624,-68.887766 -33.213508,-68.88795 -<br>33.213451,-68.88797 -33.213483,-68.888097 -<br>33.213437,-68.888129 -33.21347,-68.888198 -<br>33.213427,-68.888189 -33.213417,-68.888282 -<br>33.213345,-68.888322 -33.213313,-68.888426 -<br>33.213271,-68.888676 -33.213224,-68.888991 -<br>33.213229,-68.889197 -33.213174,-68.889398 -<br>33.213199,-68.889873 -33.212964,-68.89003 -<br>33.212909,-68.890141 -33.213177,-68.887564 -<br>33.214716))) |
| 4373 | Estación Agrelo        | Mendoza      | Luján de Cuyo | Agrelo         | ((( -68.883828 -33.120647,-68.885447 -<br>33.120554,-68.885358 -33.118721,-68.884601 -<br>33.118742,-68.884571 -33.117862,-68.88366 -<br>33.117842,-68.88379 -33.120284,-68.883828 -<br>33.120647)))   |
| 4374 | Alto Agrelo            | Mendoza      | Luján de Cuyo | Agrelo         | ((( -68.970631 -33.096957,-68.969737 -<br>33.090959,-68.967033 -33.091589,-68.968334 -<br>33.104215,-68.969899 -33.10395,-68.969289 -<br>33.096997,-68.970631 -33.096957)))  |
| 4375 | Fuerza Unida           | Mendoza      | Luján de Cuyo | Mayor Drummond | ((( -68.884894 -33.024405,-68.884815 -<br>33.024784,-68.88511 -33.024902,-68.886641 -<br>33.025985,-68.886804 -33.025862,-68.884894 -<br>33.024405)))  |
| 4376 | Vistas a la Cordillera | Mendoza      | Luján de Cuyo | Mayor Drummond | ((( -68.870898 -33.011761,-68.870725 -<br>33.011567,-68.870222 -33.010894,-68.869903 -<br>33.011016,-68.870015 -33.01125,-68.870556 -<br>33.011902,-68.870898 -33.011761)))  |
| 4377 | Juana de Azurduy       | Mendoza      | Luján de Cuyo | Ugarteche      | ((( -68.885843 -33.210287,-68.885017 -<br>33.210595,-68.88254 -33.205665,-68.883293 -<br>33.205325,-68.885843 -33.210287)))  |
| 4379 | El Encuentro           | Mendoza      | Luján de Cuyo | Agrelo         | ((( -68.926339 -33.073118,-68.926253 -<br>33.07254,-68.925913 -33.072595,-68.925865 -<br>33.072825,-68.924805 -33.072916,-68.924645 -<br>33.071914,-68.92414 -33.071994,-68.924199 -<br>33.072992,-68.924805 -33.072932,-68.925865 -<br>33.072825,-68.925892 -33.073127,-68.926339 -<br>33.073118)))   |
| 4381 | Sin nombre             | Buenos Aires | Pinamar       | Ostende        | ((( -56.899203 -37.123873,-56.899506 -<br>37.125617,-56.896945 -37.125793,-56.896733 -<br>37.124109,-56.899203 -37.123873)))   |



*[Firmas manuscritas]*



Congreso de la Nación

13-PE-22

OD 304

629

|      |               |                                 |                    |                     |   |
|------|---------------|---------------------------------|--------------------|---------------------|---|
| 4382 | El Ombú       | Ciudad Autónoma de Buenos Aires | Comuna 14          | Palermo             | (((-58.441578 -34.576597,-58.441649 -34.576661,-58.441342 -34.576887,-58.441274 -34.576825,-58.441333 -34.576778,-58.441483 -34.576661,-58.441578 -34.576597)))   |
| 4383 | Los Chakales  | Corrientes                      | Goya               | Goya                | (((-59.245136 -29.149501,-59.24343 -29.149848,-59.24342 -29.150784,-59.240835 -29.150475,-59.240722 -29.150761,-59.239162 -29.150412,-59.238927 -29.15129,-59.239354 -29.151365,-59.239742 -29.150854,-59.2418 -29.151443,-59.244858 -29.15231,-59.245136 -29.151404,-59.245298 -29.150541,-59.245136 -29.149501)))   |
| 4384 | Autódromo     | Buenos Aires                    | General Pueyrredón | Mar Del Plata       | (((-57.633592 -37.995837,-57.627577 -37.990901,-57.624929 -37.992755,-57.62377 -37.991665,-57.626647 -37.990168,-57.626046 -37.989644,-57.629226 -37.987131,-57.630685 -37.988385,-57.633911 -37.986151,-57.63994 -37.991084,-57.636224 -37.993863,-57.633592 -37.995837)))   |
| 4385 | Santa Brígida | Buenos Aires                    | Moreno             | Trujui              | (((-58.780304 -34.567457,-58.779669 -34.567943,-58.775224 -34.571286,-58.774584 -34.571784,-58.773144 -34.57284,-58.771913 -34.57379,-58.768065 -34.570179,-58.770933 -34.568039,-58.774118 -34.570989,-58.774293 -34.570897,-58.77661 -34.565141,-58.775791 -34.564447,-58.776753 -34.563774,-58.776889 -34.563784,-58.778517 -34.565079,-58.779541 -34.56579,-58.779647 -34.5657,-58.781037 -34.56686,-58.780336 -34.567478,-58.780304 -34.567457)))  |
| 4386 | La Gloria II  | Buenos Aires                    | Moreno             | Cuartel V           | (((-58.808795 -34.594038,-58.808243 -34.594173,-58.807863 -34.594257,-58.807531 -34.59447,-58.807422 -34.594614,-58.807277 -34.594741,-58.806739 -34.594968,-58.806433 -34.595002,-58.806176 -34.594948,-58.805924 -34.594841,-58.805731 -34.594846,-58.805427 -34.59499,-58.805081 -34.595294,-58.80483 -34.595448,-58.804659 -34.595613,-58.804496 -34.595803,-58.804391 -34.595923,-58.804093 -34.596076,-58.803669 -34.596188,-58.80313 -34.596291,-58.80258 -34.596704,-58.803185 -34.597131,-58.80313 -34.597179,-58.806132 -34.599173,-58.810447 -34.594712,-58.810455 -34.594631,-58.810297 -34.594426,-58.810224 -34.594355,-58.810027 -34.594267,-58.809705 -34.594095,-58.808795 -34.594038))) |
| 4387 | Tres de Abril | Buenos Aires                    | La Plata           | José Melchor Romero | (((-58.032401 -34.950988,-58.029423 -34.948216,-58.029036 -34.948486,-58.029003 -34.949548,-58.028576 -34.950517,-58.02866 -34.950642,-58.028851 -34.950929,-58.029004 -34.951008,-58.029083 -34.951049,-58.029091 -34.951127,-58.029032 -34.95146,-58.030307 -34.95257,-58.032401 -34.950988)))  |
| 4388 | San Francisco | Buenos Aires                    | Moreno             | Cuartel V           | (((-58.805353 -34.550686,-58.804121 -34.549885,-58.801176 -34.552957,-58.803433 -34.554476,-58.805669 -34.552252,-58.804559 -   |



*[Firma manuscrita]*



Congreso de la Nación

13-PE-22  
OD 304  
630

|      |                      |              |                 |                |  |
|------|----------------------|--------------|-----------------|----------------|--|
|      |                      |              |                 |                | 34.5515,-58.805353 -34.550686)),((-58.801057 - 34.552938,-58.799788 -34.552168,-58.797692 - 34.554117,-58.797187 -34.553763,-58.796011 - 34.554956,-58.797945 -34.556189,-58.801057 - 34.552938)))   |
| 4389 | Papa Francisco       | Buenos Aires | Merlo           | Pontevedra     | (((58.729186 -34.725428,-58.728704 - 34.725056,-58.728299 -34.72539,-58.725957 - 34.723492,-58.72249 -34.726244,-58.725241 - 34.728578,-58.729186 -34.725428)))  |
| 4390 | Nueva Esperanza      | Buenos Aires | La Plata        | Lisandro Olmos | (((58.033252 -34.99277,-58.032826 - 34.993092,-58.03085 -34.991274,-58.030892 - 34.991249,-58.030542 -34.990924,-58.030486 - 34.990962,-58.030339 -34.990839,-58.030327 - 34.990777,-58.022662 -34.983812,-58.023023 - 34.9835,-58.033252 -34.99277)))   |
| 4392 | Diecisiete de Marzo  | Buenos Aires | Lomas de Zamora | Villa Fiorito  | (((58.442211 -34.696884,-58.441589 - 34.697811,-58.442564 -34.698314,-58.442789 - 34.698002,-58.443248 -34.697368,-58.443269 - 34.697338,-58.443061 -34.69724,-58.443009 - 34.697216,-58.442274 -34.696876,-58.442255 - 34.696899,-58.442211 -34.696884)))   |
| 4393 | 33 Manzanas          | Buenos Aires | Lomas de Zamora | Villa Fiorito  | (((58.437143 -34.701566,-58.440111 - 34.703127,-58.440552 -34.702598,-58.442962 - 34.703837,-58.445916 -34.700002,-58.445864 - 34.699966,-58.443443 -34.698728,-58.442564 - 34.698314,-58.441589 -34.697811,-58.440489 - 34.697268,-58.437143 -34.701566)))  |
| 4394 | La L                 | Buenos Aires | Lomas de Zamora | Santa Catalina | (((58.465594 -34.744259,-58.465842 - 34.744391,-58.469624 -34.746358,-58.472196 - 34.747695,-58.468643 -34.752462,-58.467934 - 34.752115,-58.468179 -34.751785,-58.468153 - 34.751771,-58.46923 -34.750323,-58.468576 - 34.749999,-58.468769 -34.749749,-58.467453 - 34.749062,-58.468665 -34.747397,-58.464768 - 34.745394,-58.465594 -34.744259))) |
| 4395 | Juan Manuel de Rosas | Buenos Aires | Lomas de Zamora | Santa Catalina | (((58.470134 -34.73894,-58.472492 -34.73594,- 58.47257 -34.735984,-58.472577 -34.735975,- 58.473144 -34.736256,-58.474904 -34.734213,- 58.475488 -34.734568,-58.476024 -34.733837,- 58.47703 -34.734245,-58.477533 -34.734457,- 58.477645 -34.734403,-58.480714 -34.735762,- 58.480697 -34.735819,-58.476315 -34.742207,- 58.470134 -34.73894)))     |
| 4396 | Dos de Abril         | Buenos Aires | Lomas de Zamora | Santa Catalina | (((58.469379 -34.7399,-58.472274 -34.741475,- 58.471522 -34.742427,-58.472268 -34.742846,- 58.473041 -34.741859,-58.475571 -34.743199,- 58.474763 -34.744276,-58.471463 -34.742443,- 58.469323 -34.745209,-58.470174 -34.745571,- 58.469625 -34.746357,-58.465845 -34.744389,- 58.465871 -34.744361,-58.469379 -34.7399)))                           |
| 4397 | San Alberto          | Buenos Aires | Moreno          | Cuartel V      | (((58.804059 -34.549862,-58.801389 - 34.548085,-58.798368 -34.551203,-58.801139 - 34.552931,-58.804059 -34.549862)))   |



*[Firma manuscrita]*



Congreso de la Nación

13-PE-22  
OD 304  
631

|      |                            |              |                    |                         |  |
|------|----------------------------|--------------|--------------------|-------------------------|--|
| 4398 | Patagonia                  | Santa Cruz   | Güer Aike          | Rio Gallegos            | (((-69.298763 -51.657988,-69.294905 -51.658052,-69.294902 -51.657961,-69.288851 -51.658011,-69.287718 -51.658019,-69.28772 -51.658114,-69.286678 -51.658139,-69.286491 -51.650134,-69.294668 -51.650043,-69.298675 -51.649998,-69.298747 -51.651393,-69.296702 -51.651414,-69.296709 -51.652647,-69.29875 -51.652615,-69.298763 -51.657988)))  |
| 4399 | Loteo Social 8 de Agosto   | Córdoba      | Santa María        | Alta Gracia             | (((-64.451186 -31.665002,-64.451202 -31.665555,-64.450805 -31.665619,-64.450702 -31.665374,-64.449346 -31.665344,-64.447155 -31.665368,-64.444446 -31.665385,-64.44445 -31.665005,-64.449361 -31.664996,-64.451186 -31.665002)))   |
| 4400 | Arroyito Norte Ferrocarril | Santa Fe     | Rosario            | Rosario                 | (((-60.699175 -32.91252,-60.69913 -32.91245,-60.698736 -32.912414,-60.697848 -32.912407,-60.697781 -32.912453,-60.69777 -32.912863,-60.698846 -32.912904,-60.699175 -32.91252)))   |
| 4401 | Terraplén                  | Santa Fe     | Rosario            | Villa Gobernador Gálvez | (((-60.683854 -33.046496,-60.683429 -33.046959,-60.681163 -33.045327,-60.681493 -33.0448,-60.683854 -33.046496)))  |
| 4402 | Terraplén                  | Santa Fe     | Rosario            | Alvear                  | (((-60.683841 -33.04654,-60.68342 -33.04697,-60.687782 -33.049998,-60.688006 -33.049861,-60.687843 -33.049415,-60.687578 -33.049155,-60.686193 -33.048177,-60.684853 -33.047087,-60.683841 -33.04654)))  |
| 4403 | La Carolina Estación Vieja | Santa Fe     | Rosario            | Piñero                  | (((-60.708827 -33.076484,-60.708331 -33.076553,-60.707168 -33.073398,-60.706372 -33.073575,-60.706028 -33.072641,-60.706729 -33.072456,-60.706419 -33.071617,-60.707096 -33.071446,-60.708827 -33.076484)))  |
| 4404 | Villa Pajita               | Santa Fe     | San Jerónimo       | Coronda                 | (((-60.913091 -31.96154,-60.91298 -31.961519,-60.912905 -31.961946,-60.913027 -31.961954,-60.913033 -31.962323,-60.913078 -31.962617,-60.913188 -31.962944,-60.913049 -31.962986,-60.913213 -31.963307,-60.913334 -31.963247,-60.913532 -31.96355,-60.913746 -31.963783,-60.91403 -31.964022,-60.913957 -31.964092,-60.914199 -31.964327,-60.914448 -31.964483,-60.914593 -31.964583,-60.914679 -31.964646,-60.914564 -31.964706,-60.914386 -31.964802,-60.914135 -31.964582,-60.913733 -31.964343,-60.913486 -31.96414,-60.913323 -31.963988,-60.913215 -31.963869,-60.912967 -31.963553,-60.912789 -31.963216,-60.912651 -31.962823,-60.912608 -31.962249,-60.912638 -31.961869,-60.912687 -31.96149,-60.912786 -31.961231,-60.913003 -31.961279,-60.913052 -31.961162,-60.913213 -31.961218,-60.913091 -31.96154))) |
| 4405 | Santa Mónica               | Buenos Aires | Esteban Echeverría | Monte Grande            | (((-58.439485 -34.862323,-58.437576 -34.865031,-58.449815 -34.871075,-58.45164 -34.86864,-58.451497 -34.868565,-58.449811 -34.867691,-58.449116 -34.867329,-58.447999 -34.86675,-58.44789 -34.866693,-58.445581 -  |



*[Firma manuscrita]*



Congreso de la Nación

13-PE-22  
OD 304  
632

|      |                     |              |                    |                       |   |
|------|---------------------|--------------|--------------------|-----------------------|---|
|      |                     |              |                    |                       | 34.865494,-58.445444 -34.865424,-58.444965 -<br>34.865176,-58.444918 -34.865151,-58.444388 -<br>34.864875,-58.439485 -34.862323)))  |
| 4406 | La Paz              | Buenos Aires | Esteban Echeverría | El Jagüel             | (((-58.474399 -34.846314,-58.473319 -<br>34.845793,-58.473976 -34.844968,-58.473001 -<br>34.84446,-58.471801 -34.846149,-58.469707 -<br>34.845125,-58.470342 -34.844281,-58.46937 -<br>34.843795,-58.468705 -34.844623,-58.465812 -<br>34.84319,-58.47012 -34.837253,-58.471144 -<br>34.837772,-58.470077 -34.839091,-58.471141 -<br>34.839612,-58.469592 -34.841663,-58.471549 -<br>34.842643,-58.47263 -34.841134,-58.474705 -<br>34.84215,-58.475953 -34.840434,-58.477954 -<br>34.841406,-58.476276 -34.843734,-58.474399 -<br>34.846314))) |
| 4407 | Montecarlo          | Buenos Aires | Esteban Echeverría | El Jagüel             | (((-58.483551 -34.844722,-58.47886 -<br>34.842479,-58.478475 -34.84311,-58.478274 -<br>34.843072,-58.478238 -34.843135,-58.481044 -<br>34.844517,-58.481167 -34.844398,-58.483132 -<br>34.84532,-58.483551 -34.844722)))  |
| 4408 | Sin Nombre          | Buenos Aires | Esteban Echeverría | El Jagüel             | (((-58.487244 -34.843749,-58.487035 -<br>34.843807,-58.485092 -34.842889,-58.484178 -<br>34.844158,-58.484409 -34.844275,-58.48463 -<br>34.843939,-58.484741 -34.843982,-58.484844 -<br>34.843842,-58.485203 -34.844037,-58.485042 -<br>34.844254,-58.485271 -34.844369,-58.48533 -<br>34.844307,-58.486022 -34.844678,-58.485792 -<br>34.844967,-58.487757 -34.845882,-58.488729 -<br>34.844501,-58.487244 -34.843749)))   |
| 4409 | Sin Nombre          | Buenos Aires | La Matanza         | Ramos Mejía           | (((-58.544734 -34.652014,-58.544612 -<br>34.652132,-58.545076 -34.652481,-58.545206 -<br>34.652357,-58.544734 -34.652014)))   |
| 4410 | Villa Muñecas Norte | Tucumán      | Tafi Viejo         | Tafi Viejo            | (((-65.242655 -26.78565,-65.242005 -26.78337,-<br>65.241397 -26.781235,-65.240328 -26.781513,-<br>65.240626 -26.784275,-65.240759 -26.785145,-<br>65.240212 -26.785357,-65.239541 -26.785568,-<br>65.239658 -26.786412,-65.241143 -26.786096,-<br>65.242655 -26.78565)))  |
| 4411 | Villa Muñecas 2     | Tucumán      | Capital            | San Miguel De Tucumán | (((-65.242835 -26.786147,-65.241268 -<br>26.786578,-65.241456 -26.787119,-65.24155 -<br>26.787393,-65.241852 -26.787225,-65.241938 -<br>26.787307,-65.242005 -26.787279,-65.242244 -<br>26.787681,-65.242892 -26.788437,-65.243276 -<br>26.788719,-65.243205 -26.78828,-65.242594 -<br>26.787626,-65.242367 -26.787203,-65.242954 -<br>26.787031,-65.242835 -26.786147)))   |
| 4412 | Loteo América       | Tucumán      | Capital            | San Miguel De Tucumán | (((-65.247761 -26.792385,-65.245717 -<br>26.790868,-65.245108 -26.790436,-65.244283 -<br>26.789787,-65.243812 -26.789847,-65.243571 -<br>26.788643,-65.248102 -26.791959,-65.247761 -<br>26.792385)))   |
| 4413 | San Lorenzo         | Tucumán      | Tafi Viejo         | Las Talitas           | (((-65.206957 -26.77821,-65.207293 -<br>26.779622,-65.203763 -26.780305,-65.203406 -  |



*Jh*  
*[Firma]*





Congreso de la Nación

13-PE-22  
OD 304  
633

|      |                   |              |                     |                |  |
|------|-------------------|--------------|---------------------|----------------|--|
|      |                   |              |                     |                | 26.778806,-65.206772 -26.77814,-65.206957 -26.77821)))   |
| 4414 | Estación Coronda  | Santa Fe     | San Jerónimo        | Coronda        | ((( -60.920883 -31.964515,-60.92089 -31.96406,-60.919459 -31.964095,-60.919467 -31.964522,-60.920883 -31.964515))),((-60.921951 -31.965104,-60.921979 -31.964679,-60.921417 -31.964691,-60.921397 -31.965123,-60.921951 -31.965104))),((-60.92017 -31.964945,-60.920165 -31.964726,-60.919631 -31.964746,-60.919618 -31.964964,-60.92017 -31.964945))),((-60.917149 -31.964848,-60.91718 -31.965449,-60.916618 -31.965465,-60.916607 -31.964858,-60.917149 -31.964848)))   |
| 4415 | Sin Nombre        | Santa Fe     | San Jerónimo        | Barrancas      | ((( -60.980743 -32.23008,-60.980314 -32.230065,-60.980406 -32.206617,-60.980742 -32.206603,-60.980765 -32.207884,-60.981012 -32.207866,-60.981018 -32.208097,-60.980766 -32.208121,-60.980743 -32.23008)))   |
| 4416 | San Carlitos      | Buenos Aires | Malvinas Argentinas | Los Polvorines | ((( -58.714057 -34.510115,-58.713536 -34.510813,-58.714101 -34.511125,-58.714312 -34.510963,-58.715053 -34.511332,-58.715387 -34.510863,-58.714702 -34.510508,-58.714733 -34.510453,-58.714057 -34.510115)))   |
| 4417 | Alvear 3          | Buenos Aires | José C. Paz         | José C. Paz    | ((( -58.78067 -34.491755,-58.780305 -34.491569,-58.780463 -34.491349,-58.780037 -34.491149,-58.779837 -34.491398,-58.780108 -34.491565,-58.779692 -34.492101,-58.780217 -34.492386,-58.780065 -34.492598,-58.780011 -34.493076,-58.780365 -34.493273,-58.780585 -34.492984,-58.780859 -34.493121,-58.781128 -34.492766,-58.780487 -34.492414,-58.780887 -34.491867,-58.782028 -34.49246,-58.782211 -34.492216,-58.781146 -34.491645,-58.781484 -34.491054,-58.781878 -34.490058,-58.781986 -34.489658,-58.782136 -34.489149,-58.781911 -34.489113,-58.781667 -34.489852,-58.781409 -34.489743,-58.781212 -34.489977,-58.781563 -34.49014,-58.7812 -34.491017,-58.78067 -34.491755))) |
| 4418 | El Trompezón      | Tucumán      | Leales              | Bella Vista    | ((( -65.309628 -27.012259,-65.308926 -27.012424,-65.308596 -27.010923,-65.303123 -27.012094,-65.303982 -27.014462,-65.30909 -27.013334,-65.309862 -27.012901,-65.309628 -27.012259)))  |
| 4419 | Colonia Eucalipto | Tucumán      | Leales              | Bella Vista    | ((( -65.299584 -27.008121,-65.299783 -27.009065,-65.301309 -27.010808,-65.300341 -27.013134,-65.300385 -27.013173,-65.300693 -27.014714,-65.300326 -27.014937,-65.299856 -27.014984,-65.29982 -27.014035,-65.299579 -27.013125,-65.298979 -27.012415,-65.299023 -27.011975,-65.299199 -27.011716,-65.299334 -27.011524,-65.300244 -27.010979,-65.300255 -27.010728,-65.300093 -27.010275,-65.299793 -27.009788,-65.299617 -27.009435,-65.299469 -27.00916,-65.299301 -27.009272,-65.299119 -27.008785,-65.299319 -27.008657,-65.299218 -27.008305,-65.299584 -27.008121)))   |



*[Firmas manuscritas]*



*Congreso de la Nación*

13-PE-22

OD 304

634

|      |                   |              |                    |                |  |
|------|-------------------|--------------|--------------------|----------------|--|
| 4420 | El Sunchal        | Tucumán      | Leales             | Bella Vista    | (((-65.315114 -27.010885,-65.315198 -27.011162,-65.311959 -27.011795,-65.311588 -27.010195,-65.314758 -27.009707,-65.314956 -27.010361,-65.31581 -27.010244,-65.315918 -27.010789,-65.315114 -27.010885)))   |
| 4421 | San Ramón         | Tucumán      | Leales             | Bella Vista    | (((-65.326123 -27.094032,-65.32711 -27.09451,-65.327132 -27.095541,-65.330114 -27.09982,-65.330308 -27.100546,-65.329385 -27.101119,-65.330737 -27.103182,-65.3299 -27.103583,-65.328848 -27.101902,-65.32784 -27.102265,-65.327196 -27.100986,-65.328119 -27.100794,-65.32651 -27.09854,-65.327218 -27.098158,-65.324729 -27.09472,-65.326123 -27.094032))) |
| 4422 | Luis Espeche      | Tucumán      | Leales             | Bella Vista    | (((-65.309322 -27.019965,-65.309654 -27.020863,-65.306329 -27.022216,-65.305932 -27.02125,-65.306062 -27.021205,-65.305408 -27.019479,-65.306933 -27.01915,-65.30748 -27.020312,-65.307742 -27.020266,-65.307836 -27.020432,-65.308442 -27.02017,-65.309322 -27.019965)))  |
| 4423 | Santa Rita        | Tucumán      | Leales             | Bella Vista    | (((-65.310884 -27.027939,-65.311095 -27.028681,-65.30888 -27.029069,-65.30871 -27.028317,-65.310884 -27.027939)))  |
| 4424 | El Mollar         | Tucumán      | Leales             | Bella Vista    | (((-65.286201 -27.025346,-65.286555 -27.026603,-65.285429 -27.026808,-65.285241 -27.02731,-65.28479 -27.02742,-65.284675 -27.026961,-65.283519 -27.027171,-65.283272 -27.026325,-65.284195 -27.025934,-65.284442 -27.025742,-65.286201 -27.025346)))   |
| 4425 | Ocho de Diciembre | Mendoza      | Luján de Cuyo      | Mayor Drummond | (((-68.87879 -33.018722,-68.878585 -33.018695,-68.878168 -33.018162,-68.878303 -33.018076,-68.878046 -33.01772,-68.87788 -33.017539,-68.877584 -33.017392,-68.877185 -33.017601,-68.876798 -33.017128,-68.877538 -33.016859,-68.878301 -33.017636,-68.879489 -33.019015,-68.879259 -33.019171,-68.87879 -33.018722)))  |
| 4426 | La Herradura      | Buenos Aires | General Pueyrredón | Mar Del Plata  | (((-57.649593 -37.950971,-57.644934 -37.947097,-57.641532 -37.949605,-57.638234 -37.952129,-57.637749 -37.95254,-57.636719 -37.953582,-57.636528 -37.953735,-57.636396 -37.953905,-57.636388 -37.954038,-57.636454 -37.954176,-57.639616 -37.958119,-57.639914 -37.958114,-57.6404 -37.957872,-57.641099 -37.95738,-57.649593 -37.950971)))                  |
| 4427 | José Hernández    | Buenos Aires | General Pueyrredón | Mar Del Plata  | (((-57.618308 -37.992621,-57.616548 -37.991068,-57.618214 -37.989788,-57.617562 -37.989267,-57.618849 -37.988159,-57.619535 -37.98879,-57.619816 -37.988538,-57.620452 -37.988994,-57.623067 -37.987034,-57.623815 -37.987584,-57.620282 -37.990192,-57.620886 -37.990665,-57.618308 -37.992621)))   |
| 4428 | Adelina Centro    | Santa Fe     | La Capital         | Santo Tomé     | (((-60.768648 -31.688295,-60.770492 -  |



*[Firma manuscrita]*



Congreso de la Nación

13-PE-22

OD 304

635

|      |                    |         |               |                  |  |
|------|--------------------|---------|---------------|------------------|--|
|      |                    |         |               |                  | 31.687947,-60.771703 -31.692641,-60.769889 -31.692997,-60.768648 -31.688295)))   |
| 4429 | Bonano             | Mendoza | San Martín    | Chapanay         | ((( -68.470938 -32.979792,-68.472279 -32.98125,-68.470606 -32.982366,-68.468282 -32.979786,-68.468828 -32.979415,-68.469999 -32.980449,-68.470938 -32.979792)))  |
| 4430 | La Costanera       | Mendoza | Santa Rosa    | Las Catitas      | ((( -68.040776 -33.305174,-68.040133 -33.304183,-68.045905 -33.301722,-68.046634 -33.30261,-68.040776 -33.305174)))  |
| 4431 | Villa Dominica     | Mendoza | Maipú         | General Ortega   | ((( -68.725433 -32.995244,-68.725873 -32.99743,-68.723342 -32.99783,-68.722895 -32.995582,-68.725433 -32.995244)))   |
| 4432 | Calle Lemos        | Mendoza | San Martín    | Tres Porteñas    | ((( -68.40426 -32.869875,-68.404227 -32.869453,-68.409858 -32.868062,-68.41003 -32.868513,-68.40918 -32.868716,-68.408708 -32.868734,-68.408446 -32.868799,-68.408354 -32.868856,-68.40426 -32.869875)))   |
| 4433 | Raices             | Mendoza | Luján de Cuyo | Ugarteche        | ((( -68.890564 -33.224001,-68.891043 -33.224033,-68.891601 -33.22397,-68.892207 -33.225116,-68.891965 -33.225774,-68.891385 -33.225388,-68.890505 -33.2241,-68.890564 -33.224001)))  |
| 4434 | San José           | Mendoza | Luján de Cuyo | Agrelo           | ((( -68.885468 -33.124304,-68.88631 -33.12439,-68.88652 -33.12571,-68.886101 -33.12641,-68.886284 -33.127543,-68.886777 -33.129164,-68.886483 -33.129182,-68.886438 -33.128737,-68.885714 -33.128808,-68.88575 -33.129319,-68.885482 -33.129302,-68.885468 -33.124304)))   |
| 4435 | San Expedito       | Mendoza | Luján de Cuyo | Ugarteche        | ((( -68.882181 -33.205709,-68.881708 -33.20459,-68.881451 -33.20369,-68.881242 -33.202685,-68.881266 -33.201471,-68.88149 -33.201261,-68.88149 -33.201655,-68.881594 -33.202832,-68.881816 -33.203816,-68.882571 -33.205524,-68.882181 -33.205709)))   |
| 4436 | Dos de Noviembre   | Mendoza | Luján de Cuyo | Perdriel         | ((( -68.882729 -33.086131,-68.882366 -33.086287,-68.882192 -33.083619,-68.882529 -33.083679,-68.882729 -33.086131)))   |
| 4437 | Prolongación Mitre | Mendoza | Luján de Cuyo | Chacras De Coria | ((( -68.891252 -32.98535,-68.891169 -32.984886,-68.891199 -32.984887,-68.891133 -32.984652,-68.891195 -32.984642,-68.891353 -32.984679,-68.891643 -32.98475,-68.891873 -32.984861,-68.892123 -32.984987,-68.892563 -32.985295,-68.892385 -32.985392,-68.892079 -32.985246,-68.892033 -32.985177,-68.891815 -32.985309,-68.89176 -32.985271,-68.891654 -32.985284,-68.891566 -32.985366,-68.891252 -32.98535))) |
| 4438 | Diecisiete de Mayo | Mendoza | Luján de Cuyo | Perdriel         | ((( -68.88401 -33.082887,-68.886004 -33.082805,-68.886218 -33.085268,-68.885359 -  |



*[Firma manuscrita]*



Congreso de la Nación

13-PE-22

OD 304

636

|      |                   |              |               |           |   |
|------|-------------------|--------------|---------------|-----------|---|
|      |                   |              |               |           | 33.085239,-68.884442 -33.085026,-68.884258 -33.084686,-68.88401 -33.082887)))   |
| 4439 | Oasis             | Mendoza      | Luján de Cuyo | Ugarteche | ((( -68.891923 -33.221304,-68.89175 -33.219318,-68.891559 -33.217726,-68.891453 -33.216829,-68.891175 -33.216151,-68.890824 -33.215298,-68.890046 -33.213404,-68.887365 -33.214994,-68.890713 -33.22189,-68.891267 -33.221622,-68.891993 -33.223089,-68.892436 -33.2229,-68.892213 -33.222288,-68.891919 -33.222435,-68.891499 -33.22151,-68.891923 -33.221304)))   |
| 4440 | El Progreso       | Buenos Aires | Moreno        | Cuartel V | ((( -58.802561 -34.563733,-58.801233 -34.562865,-58.799427 -34.564807,-58.797111 -34.56721,-58.798455 -34.568008,-58.799086 -34.567379,-58.799935 -34.566484,-58.80069 -34.565706,-58.802069 -34.564257,-58.802561 -34.563733)))  |
| 4441 | Los Cedros        | Buenos Aires | Moreno        | Cuartel V | ((( -58.811447 -34.554659,-58.80648 -34.551418,-58.805722 -34.55222,-58.804475 -34.55353,-58.805224 -34.5541,-58.805351 -34.554196,-58.806998 -34.555359,-58.807124 -34.555219,-58.809288 -34.556837,-58.811447 -34.554659)))   |
| 4442 | Luján             | Buenos Aires | Moreno        | Cuartel V | ((( -58.812972 -34.557018,-58.811768 -34.558077,-58.809817 -34.55641,-58.809171 -34.557039,-58.811214 -34.558752,-58.812612 -34.559884,-58.813947 -34.560807,-58.813948 -34.560839,-58.812255 -34.56246,-58.813695 -34.563393,-58.818413 -34.558512,-58.818251 -34.558405,-58.81655 -34.560144,-58.812972 -34.557018)))   |
| 4443 | Ocho de Diciembre | Buenos Aires | Moreno        | Cuartel V | ((( -58.813028 -34.561694,-58.810765 -34.560137,-58.810692 -34.560096,-58.809448 -34.559246,-58.809353 -34.559177,-58.809049 -34.558869,-58.808859 -34.558693,-58.808116 -34.55809,-58.807054 -34.559138,-58.807603 -34.559488,-58.807632 -34.559481,-58.808076 -34.55975,-58.808054 -34.559786,-58.808869 -34.560316,-58.808858 -34.560344,-58.809883 -34.561013,-58.809934 -34.560957,-58.810535 -34.561364,-58.81083 -34.561572,-58.811019 -34.561704,-58.811458 -34.561997,-58.812213 -34.562472,-58.813028 -34.561694))) |
| 4444 | San Cayetano      | Buenos Aires | Moreno        | Cuartel V | ((( -58.813901 -34.560832,-58.812572 -34.559922,-58.811194 -34.558787,-58.810224 -34.557973,-58.809154 -34.557063,-58.808154 -34.558052,-58.808331 -34.558231,-58.809068 -34.558833,-58.809344 -34.559139,-58.810036 -34.559625,-58.810761 -34.560116,-58.813045 -34.561678,-58.813901 -34.560832)))  |
| 4445 | Tres de Febrero   | Buenos Aires | Moreno        | Cuartel V | ((( -58.80748 -34.569828,-58.810766 -34.566378,-58.81023 -34.565976,-58.804273 -34.562092,-58.800937 -34.565493,-58.804231 -34.567667,-58.805322 -34.568408,-58.806488 -34.569161,-58.80748 -34.569828)))   |



*[Firma manuscrita]*



Congreso de la Nación

13-PE-22

OD 304

637

|      |                |              |                 |                 |   |
|------|----------------|--------------|-----------------|-----------------|---|
| 4446 | Los Hornos     | Rio Negro    | General Roca    | General Roca    | (((-67.594476 -38.995412,-67.594211 - 38.994092,-67.592671 -38.994268,-67.593025 - 38.990361,-67.591785 -38.990111,-67.590194 - 38.993442,-67.586127 -38.994004,-67.586375 - 38.990322,-67.584388 -38.990294,-67.584164 - 38.991614,-67.584398 -38.992214,-67.584022 - 38.993284,-67.583146 -38.994537,-67.583557 - 38.996309,-67.586804 -38.996068,-67.594476 - 38.995412)))   |
| 4447 | La Cascada     | Rio Negro    | General Roca    | Cipolletti      | (((-68.039343 -38.931936,-68.039351 - 38.930903,-68.037195 -38.93074,-68.036887 - 38.930397,-68.03561 -38.930777,-68.033193 - 38.928298,-68.031743 -38.928956,-68.033932 - 38.932563,-68.034425 -38.932172,-68.03484 - 38.932372,-68.035668 -38.933449,-68.036319 - 38.932727,-68.035922 -38.931822,-68.037506 - 38.931225,-68.038349 -38.932385,-68.039343 - 38.931936)),((-68.030904 -38.933967,-68.031031 -38.934113,-68.03076 -38.934408,-68.029385 - 38.93504,-68.029124 -38.934728,-68.030071 - 38.93449,-68.030904 -38.933967))) |
| 4448 | Santa Lucia    | Rio Negro    | General Roca    | Mainqué         | (((-67.310372 -39.031348,-67.310687 - 39.033177,-67.306209 -39.032765,-67.297751 - 39.033799,-67.296889 -39.033896,-67.295962 - 39.03422,-67.286861 -39.035774,-67.286691 - 39.035192,-67.281256 -39.035957,-67.280955 - 39.034678,-67.297493 -39.032401,-67.297279 - 39.031245,-67.299775 -39.03119,-67.299994 - 39.032113,-67.300968 -39.031993,-67.304153 - 39.03189,-67.304099 -39.031668,-67.305308 - 39.031533,-67.305364 -39.031865,-67.306552 - 39.031765,-67.309427 -39.031641,-67.310372 - 39.031348)))                       |
| 4449 | Santa Cecilia  | Buenos Aires | Lomas de Zamora | Parque Barón    | (((-58.42473 -34.778672,-58.424641 - 34.778409,-58.425451 -34.777302,-58.425968 - 34.777593,-58.425909 -34.77766,-58.425784 - 34.777685,-58.425071 -34.778601,-58.425668 - 34.778907,-58.425662 -34.778907,-58.425613 - 34.778953,-58.425711 -34.779006,-58.425631 - 34.779101,-58.42473 -34.778672)))  |
| 4450 | O'Higgins      | Buenos Aires | Lomas de Zamora | Villa Albertina | (((-58.454515 -34.757528,-58.453667 - 34.757054,-58.454132 -34.756419,-58.454502 - 34.756001,-58.454748 -34.755694,-58.454656 - 34.755651,-58.454834 -34.755418,-58.454897 - 34.755444,-58.455333 -34.754856,-58.456127 - 34.755247,-58.454515 -34.757528)))  |
| 4451 | Lamanna        | Buenos Aires | Avellaneda      | Piñeyro         | (((-58.382894 -34.669518,-58.382935 - 34.669673,-58.382875 -34.669686,-58.382585 - 34.66924,-58.382827 -34.669176,-58.382894 - 34.669518)))   |
| 4452 | Cabulli        | Buenos Aires | Merlo           | Pontevedra      | (((-58.672333 -34.751275,-58.670601 - 34.752652,-58.675496 -34.756815,-58.677219 - 34.755417,-58.672333 -34.751275)))   |
| 4453 | Villa Angélica | Buenos Aires | Merlo           | Pontevedra      | (((-58.674824 -34.749381,-58.672376 - 34.751237,-58.677344 -34.75537,-58.678536 -   |



*[Firma manuscrita]*



Congreso de la Nación

13-PE-22  
OD 304  
638

|      |                          |              |            |                       |   |
|------|--------------------------|--------------|------------|-----------------------|---|
|      |                          |              |            |                       | 34.75444,-58.677828 -34.753854,-58.679006 -34.752967,-58.674824 -34.749381)))   |
| 4454 | Tres de Noviembre        | Buenos Aires | Merlo      | Pontevedra            | ((( -58.674824 -34.749381,-58.672376 -34.751237,-58.670601 -34.752652,-58.670554 -34.752679,-58.668856 -34.751234,-58.6688 -34.751111,-58.668769 -34.750958,-58.668704 -34.750654,-58.668867 -34.750248,-58.668833 -34.750051,-58.668734 -34.749929,-58.667757 -34.749484,-58.667929 -34.748667,-58.66806 -34.748259,-58.667765 -34.747799,-58.6678 -34.747618,-58.66766 -34.746847,-58.667347 -34.745692,-58.669009 -34.744424,-58.672163 -34.74707,-58.674882 -34.749332,-58.674824 -34.749381)))   |
| 4455 | Alberdi Norte            | Tucumán      | Capital    | San Miguel De Tucumán | ((( -65.221475 -26.795913,-65.221345 -26.795868,-65.21822 -26.799741,-65.219178 -26.799578,-65.219077 -26.799052,-65.219962 -26.798936,-65.222087 -26.798553,-65.221669 -26.797029,-65.221758 -26.797006,-65.221664 -26.79668,-65.221696 -26.796674,-65.221475 -26.795913)))((-65.221924 -26.79515,-65.222138 -26.795132,-65.222245 -26.795057,-65.222681 -26.794438,-65.223681 -26.794126,-65.223395 -26.793048,-65.22334 -26.793053,-65.221583 -26.795267,-65.221261 -26.795071,-65.221101 -26.795336,-65.221599 -26.795553,-65.221924 -26.79515))) |
| 4456 | Ampliación Alberdi Norte | Tucumán      | Capital    | San Miguel De Tucumán | ((( -65.21768 -26.800244,-65.217525 -26.800135,-65.216454 -26.801583,-65.214842 -26.803511,-65.214669 -26.803858,-65.214094 -26.804543,-65.214222 -26.804606,-65.21768 -26.800244)))  |
| 4457 | Vernazza                 | Buenos Aires | La Matanza | Virrey Del Pino       | ((( -58.653185 -34.874302,-58.65045 -34.872041,-58.650033 -34.872368,-58.652759 -34.874643,-58.653185 -34.874302)))   |
| 4458 | El Tizón                 | Buenos Aires | La Matanza | Virrey Del Pino       | ((( -58.652149 -34.858947,-58.650329 -34.857474,-58.649469 -34.858169,-58.647664 -34.856594,-58.646856 -34.857254,-58.648682 -34.858768,-58.647101 -34.860005,-58.648958 -34.86155,-58.652149 -34.858947)))   |
| 4459 | Bicentenario             | Buenos Aires | La Matanza | Virrey Del Pino       | ((( -58.653724 -34.798483,-58.652649 -34.799407,-58.651472 -34.798433,-58.650099 -34.799509,-58.650092 -34.799503,-58.648506 -34.800746,-58.650548 -34.802513,-58.654593 -34.799256,-58.653724 -34.798483)))  |
| 4461 | María Elena              | Tucumán      | Leales     | Bella Vista           | ((( -65.350413 -27.002855,-65.35093 -27.003124,-65.351932 -27.00406,-65.349077 -27.006427,-65.348454 -27.005943,-65.344004 -27.010541,-65.343349 -27.009998,-65.346294 -27.007427,-65.350413 -27.002855)))  |
| 4462 | Colonia 8                | Tucumán      | Leales     | Bella Vista           | ((( -65.343765 -27.054742,-65.343697 -27.055044,-65.342832 -27.056489,-65.339706 -27.057654,-65.339335 -27.056959,-65.337195 -  |




*[Firma manuscrita]*



Congreso de la Nación

13-PE-22  
OD 304  
639

|      |                                       |  |                       |                       |  |
|------|---------------------------------------|--|-----------------------|-----------------------|--|
|      |                                       |  |                       |                       | 27.057587,-65.336999 -27.057063,-65.338272 -<br>27.056633,-65.338062 -27.056094,-65.33967 -<br>27.055514,-65.339885 -27.055523,-65.340173 -<br>27.056001,-65.343765 -27.054742)))  |
| 4463 | Nuestro Hogar<br>3                    | Córdoba                                  | Capital               | Córdoba<br>Capital    | ((( -64.207767 -31.502296,-64.207725 -<br>31.500871,-64.201129 -31.500836,-64.201129 -<br>31.500266,-64.200951 -31.500252,-64.200916 -<br>31.50226,-64.207767 -31.502296)))  |
| 4464 | Tierras Vivas                         | Mendoza                                  | Luján de Cuyo         | Agrelo                | ((( -68.88545 -33.120616,-68.883833 -<br>33.120703,-68.883846 -33.121773,-68.884235 -<br>33.123412,-68.88439 -33.126154,-68.884584 -<br>33.127505,-68.884696 -33.12931,-68.885119 -<br>33.129267,-68.885464 -33.129271,-68.885417 -<br>33.125982,-68.885415 -33.123459,-68.885595 -<br>33.123426,-68.885542 -33.122492,-68.88545 -<br>33.120616)))   |
| 4465 | La Granja                             | Buenos<br>Aires                          | La Plata              | San Carlos            | ((( -58.021301 -34.928675,-58.018258 -<br>34.925943,-58.013247 -34.929654,-58.01621 -<br>34.932395,-58.016465 -34.9322,-58.017007 -<br>34.932681,-58.017799 -34.932134,-58.018824 -<br>34.932942,-58.019861 -34.93221,-58.019965 -<br>34.932276,-58.020519 -34.931839,-58.019916 -<br>34.931324,-58.019058 -34.931992,-58.018729 -<br>34.931954,-58.018201 -34.931663,-58.017758 -<br>34.931267,-58.020852 -34.929023,-58.022357 -<br>34.930402,-58.023488 -34.929582,-58.021909 -<br>34.928199,-58.021301 -34.928675))) |
| 4466 | Laguna de Los<br>Juncos               | Río Negro                                | Bariloche             | El Bolsón             | ((( -71.548044 -41.96022,-71.547845 -41.96035,-<br>71.547234 -41.959562,-71.54683 -41.958181,-<br>71.547076 -41.958084,-71.547567 -41.959441,-<br>71.548044 -41.96022)))   |
| 4467 | Extensión<br>Quinta Standard<br>Norte | Chubut                                   | Escalante             | Comodoro<br>Rivadavia | ((( -67.423537 -45.784084,-67.423037 -<br>45.783947,-67.422218 -45.784934,-67.422836 -<br>45.785546,-67.422891 -45.78531,-67.423284 -<br>45.784606,-67.423537 -45.784084)))  |
| 4468 | Villa Piazza<br>Norte                 | Buenos<br>Aires                          | Azul                  | Azul                  | ((( -59.842485 -36.787994,-59.837782 -<br>36.784052,-59.837159 -36.784485,-59.841289 -<br>36.787935,-59.840971 -36.78815,-59.841588 -<br>36.78868,-59.842485 -36.787994)),((-59.841018<br>-36.784122,-59.840239 -36.783457,-59.839358 -<br>36.784099,-59.840155 -36.784783,-59.841018 -<br>36.784122)))  |
| 4469 | La Sofia                              | Buenos<br>Aires                          | Esteban<br>Echeverría | El Jagüel             | ((( -58.486606 -34.832972,-58.486295 -<br>34.832849,-58.485606 -34.833694,-58.485442 -<br>34.833937,-58.485947 -34.834202,-58.486165 -<br>34.833962,-58.486242 -34.833998,-58.486471 -<br>34.833855,-58.486606 -34.832972)))   |
| 4470 | Pedro de<br>Mendoza y<br>Villarino    | Ciudad<br>Autónoma<br>de Buenos<br>Aires | Comuna 4              | Barracas              | ((( -58.370726 -34.652618,-58.370247 -<br>34.652498,-58.370149 -34.652767,-58.370626 -<br>34.652884,-58.370726 -34.652618)))   |



*[Firma manuscrita]*



Congreso de la Nación

13-PE-22  
OD 304  
640

|      |                       |                                 |                 |                 |  |
|------|-----------------------|---------------------------------|-----------------|-----------------|--|
| 4471 | Matanza y Ferre       | Ciudad Autónoma de Buenos Aires | Comuna 4        | Nueva Pompeya   | (((-58.423886 -34.658854,-58.423702 -34.658738,-58.423024 -34.659346,-58.423156 -34.659434,-58.423512 -34.659121,-58.423886 -34.658854)))  |
| 4472 | La Esquina            | Ciudad Autónoma de Buenos Aires | Comuna 4        | La Boca         | (((-58.367654 -34.649622,-58.367411 -34.649594,-58.367388 -34.649749,-58.367576 -34.649841,-58.367654 -34.649622)))  |
| 4473 | Veinticinco de Mayo   | Buenos Aires                    | La Matanza      | González Catán  | (((-58.651561 -34.762679,-58.648909 -34.760404,-58.647641 -34.761471,-58.650295 -34.763698,-58.651561 -34.762679)))  |
| 4474 | Primero de Mayo       | Buenos Aires                    | La Matanza      | Isidro Casanova | (((-58.568379 -34.737242,-58.567953 -34.73682,-58.566699 -34.736811,-58.566171 -34.737481,-58.567074 -34.738244,-58.568379 -34.737242)))   |
| 4475 | Los Paraguayos        | Buenos Aires                    | La Matanza      | Rafael Castillo | (((-58.624681 -34.715381,-58.623518 -34.7143,-58.623478 -34.714267,-58.623183 -34.714493,-58.621511 -34.712987,-58.620914 -34.713424,-58.623812 -34.716052,-58.624681 -34.715381)))  |
| 4476 | El Talita             | Buenos Aires                    | La Matanza      | González Catán  | (((-58.634355 -34.754421,-58.633714 -34.75385,-58.632427 -34.754842,-58.63309 -34.755418,-58.634355 -34.754421)))  |
| 4477 | Amancay               | Buenos Aires                    | Almirante Brown | Glew            | (((-58.376286 -34.872814,-58.370497 -34.869793,-58.365371 -34.876757,-58.366799 -34.877498,-58.3684 -34.875385,-58.368668 -34.875487,-58.36881 -34.875337,-58.370797 -34.8763,-58.371174 -34.875777,-58.371826 -34.87611,-58.373108 -34.874367,-58.374583 -34.87518,-58.376286 -34.872814))) |
| 4478 | Fondo de Los Alamos   | Buenos Aires                    | Almirante Brown | Glew            | (((-58.404163 -34.879086,-58.406863 -34.880414,-58.406486 -34.880995,-58.407342 -34.881416,-58.406697 -34.882265,-58.403167 -34.880516,-58.404163 -34.879086)))  |
| 4479 | Glorias del Deporte   | Buenos Aires                    | José M. Ezeiza  | La Unión        | (((-58.560644 -34.881568,-58.557532 -34.879943,-58.556878 -34.880704,-58.559642 -34.882809,-58.560644 -34.881568)))  |
| 4480 | Juventud y Desarrollo | Río Negro                       | General Roca    | Cipolletti      | (((-67.982111 -38.914634,-67.986735 -38.914645,-67.986701 -38.916851,-67.982128 -38.916875,-67.982111 -38.914634)))  |
| 4481 | Sin Nombre            | Mendoza                         | Luján de Cuyo   | Mayor Drummond  | (((-68.873876 -33.01406,-68.8718 -33.012744,-68.872016 -33.012515,-68.873109 -33.01324,-68.874139 -33.013816,-68.873876 -33.01406)))   |
| 4482 | El Mirador            | Río Negro                       | Bariloche       | El Bolsón       | (((-71.463347 -41.87938,-71.459843 -41.880917,-71.458944 -41.879896,-71.458508 -41.879255,-71.458331 -41.879332,-71.457505 -41.878366,-71.458818 -41.877594,-71.45962 -  |



*[Firma manuscrita]*





Congreso de la Nación

13-PE-22  
OD 304  
641

|      |                |              |                    |                |  |
|------|----------------|--------------|--------------------|----------------|--|
|      |                |              |                    |                | 41.877795,-71.462159 -41.878493,-71.463347 -41.87938)))  |
| 4483 | Nueve de Abril | Buenos Aires | Esteban Echeverría | Nueve De Abril | ((( -58.491803 -34.738028,-58.490913 -34.739222,-58.489488 -34.738493,-58.490329 -34.737299,-58.491803 -34.738028)))   |
| 4484 | La Pradera     | Buenos Aires | Cañuelas           | Máximo Paz     | ((( -58.620375 -34.930034,-58.619129 -34.929831,-58.618748 -34.929206,-58.618088 -34.929048,-58.617616 -34.92852,-58.61811 -34.927469,-58.618314 -34.926985,-58.618735 -34.926414,-58.618909 -34.925877,-58.619095 -34.925206,-58.619194 -34.925096,-58.61936 -34.925054,-58.619742 -34.925126,-58.619921 -34.925099,-58.620052 -34.924979,-58.62023 -34.924815,-58.620394 -34.92454,-58.62043 -34.924305,-58.620288 -34.924166,-58.619435 -34.923862,-58.618984 -34.922912,-58.618806 -34.92237,-58.618576 -34.921947,-58.618839 -34.921285,-58.620485 -34.920319,-58.621388 -34.91976,-58.622408 -34.919635,-58.622838 -34.919849,-58.62317 -34.91992,-58.623471 -34.91987,-58.62378 -34.919757,-58.625282 -34.919226,-58.626357 -34.918517,-58.626611 -34.918456,-58.627205 -34.91856,-58.627527 -34.918521,-58.628103 -34.918399,-58.628458 -34.918658,-58.628306 -34.918844,-58.62853 -34.919291,-58.620375 -34.930034))) |
| 4485 | San Andrés     | Buenos Aires | Merlo              | Libertad       | ((( -58.670484 -34.712876,-58.668951 -34.711483,-58.668034 -34.712159,-58.665818 -34.710078,-58.664914 -34.709292,-58.670699 -34.704935,-58.670931 -34.705133,-58.669769 -34.706026,-58.669976 -34.706201,-58.66959 -34.706543,-58.670312 -34.707174,-58.67233 -34.705654,-58.674058 -34.706339,-58.672144 -34.707777,-58.672475 -34.708113,-58.674054 -34.706927,-58.675523 -34.708226,-58.67502 -34.70863,-58.675596 -34.709106,-58.673852 -34.710335,-58.67341 -34.709939,-58.673847 -34.709632,-58.673632 -34.709342,-58.674183 -34.708913,-58.673414 -34.708249,-58.671604 -34.709637,-58.673074 -34.71098,-58.670484 -34.712876)))   |
| 4486 | La Morita      | Buenos Aires | Merlo              | Libertad       | ((( -58.670654 -34.704913,-58.664866 -34.70922,-58.663224 -34.707734,-58.665349 -34.706094,-58.664614 -34.70545,-58.665249 -34.704992,-58.665767 -34.705437,-58.665989 -34.705269,-58.666256 -34.705523,-58.668207 -34.703999,-58.670654 -34.704913)))   |
| 4487 | Unión          | Buenos Aires | Merlo              | Libertad       | ((( -58.665717 -34.7101,-58.664849 -34.70931,-58.664817 -34.709225,-58.661593 -34.706312,-58.659961 -34.707591,-58.66439 -34.711553,-58.664662 -34.710996,-58.664798 -34.710812,-58.665717 -34.7101)),((-58.66094 -34.710022,-58.658899 -34.708367,-58.658545 -34.708648,-58.659144 -34.709165,-58.658845 -34.709519,-58.659516 -34.711034,-58.66094 -34.710022)))   |
| 4488 | Cortada 832    | Entre Ríos   | Paraná             | Paraná         | ((( -60.531022 -31.775475,-60.530617 -31.775541,-60.530536 -31.775775,-60.528573 -   |



*[Firmas manuscritas]*



Congreso de la Nación

13-PE-22  
OD 304  
642

|      |                 |              |                         |                      |  |
|------|-----------------|--------------|-------------------------|----------------------|--|
|      |                 |              |                         |                      | 31.776053,-60.528579 -31.775969,-60.528536 -<br>31.775977,-60.528444 -31.775573,-60.528682 -<br>31.775508,-60.529015 -31.775437,-60.530968 -<br>31.775157,-60.531022 -31.775475)))   |
| 4489 | Los Berros      | Entre Ríos   | Paraná                  | Paraná               | (((60.533122 -31.785505,-60.532949 -<br>31.784776,-60.535818 -31.78416,-60.53648 -<br>31.78404,-60.536733 -31.784045,-60.537015 -<br>31.784201,-60.538675 -31.783973,-60.538795 -<br>31.784497,-60.533122 -31.785505)))  |
| 4490 | Nueva Esperanza | Salta        | Capital                 | Villa San Lorenzo    | (((65.46935 -24.812239,-65.46885 -24.812091,-<br>65.469484 -24.81112,-65.470051 -24.81053,-<br>65.470864 -24.810026,-65.471388 -24.809945,-<br>65.47231 -24.810092,-65.473281 -24.810384,-<br>65.474355 -24.810217,-65.474302 -24.809961,-<br>65.474708 -24.80985,-65.475133 -24.809865,-<br>65.475535 -24.810047,-65.475603 -24.81044,-<br>65.474446 -24.81067,-65.474453 -24.810768,-<br>65.473796 -24.810922,-65.473727 -24.810719,-<br>65.473333 -24.810801,-65.472274 -24.810476,-<br>65.470287 -24.810962,-65.46935 -24.812239)))  |
| 4491 | Puerto          | Buenos Aires | San Isidro              | San Isidro           | (((58.506593 -34.462086,-58.50619 -<br>34.462392,-58.505937 -34.46255,-58.505153 -<br>34.462883,-58.50484 -34.462822,-58.504949 -<br>34.462385,-58.505078 -34.462011,-58.505072 -<br>34.461471,-58.505287 -34.461403,-58.505623 -<br>34.462063,-58.505726 -34.462064,-58.506139 -<br>34.461853,-58.506317 -34.461905,-58.506534 -<br>34.461873,-58.506593 -34.462086)),(-58.506287<br>-34.459875,-58.505906 -34.460021,-58.505981 -<br>34.460154,-58.505701 -34.460259,-58.505769 -<br>34.460373,-58.506447 -34.460147,-58.506287 -<br>34.459875)),(-58.506622 -34.460443,-58.506256<br>-34.460603,-58.506306 -34.460695,-58.506644 -<br>34.460536,-58.506622 -34.460443)),(-58.504089<br>-34.46361,-58.503993 -34.463739,-58.504269 -<br>34.463915,-58.504384 -34.463776,-58.504089 -<br>34.46361)),(-58.50388 -34.46296,-58.503778 -<br>34.463112,-58.503933 -34.463172,-58.504023 -<br>34.463028,-58.50388 -34.46296)),(-58.503584 -<br>34.4623,-58.503813 -34.46234,-58.503737 -<br>34.462611,-58.503501 -34.462553,-58.503584 -<br>34.4623)),(-58.503789 -34.461792,-58.503746 -<br>34.461896,-58.503973 -34.461959,-58.504015 -<br>34.461816,-58.503789 -34.461792)),(-58.506426<br>-34.461024,-58.506241 -34.461111,-58.506331 -<br>34.46129,-58.506515 -34.461197,-58.506426 -<br>34.461024))) |
| 4492 | Ramos           | Misiones     | General Manuel Belgrano | Bernardo De Irigoyen | (((53.65323 -26.266565,-53.652477 -<br>26.265731,-53.649991 -26.264402,-53.648969 -<br>26.265064,-53.650147 -26.265586,-53.649846 -<br>26.266113,-53.650502 -26.26685,-53.649211 -<br>26.267614,-53.649986 -26.267985,-53.65019 -<br>26.267985,-53.650944 -26.267877,-53.65323 -<br>26.266565)))   |
| 4493 | Vista Alegre    | Misiones     | General Manuel Belgrano | Bernardo De Irigoyen | (((53.654005 -26.261408,-53.653982 -<br>26.261662,-53.653951 -26.261731,-53.653265 -<br>26.262998,-53.653787 -26.263221,-53.654115 -<br>26.263189,-53.655608 -26.262511,-53.655882 -<br>26.262912,-53.656369 -26.262807,-53.65667 -  |



*[Firmas manuscritas]*



Congreso de la Nación

13-PE-22  
OD 304  
643

|      |             |          |                         |                      |   |
|------|-------------|----------|-------------------------|----------------------|---|
|      |             |          |                         |                      | 26.263103,-53.656447 -26.263229,-53.656496 -<br>26.263748,-53.65536 -26.263942,-53.655032 -<br>26.264063,-53.657243 -26.265774,-53.657571 -<br>26.265373,-53.656348 -26.264426,-53.657233 -<br>26.263818,-53.658021 -26.265139,-53.658801 -<br>26.264442,-53.659433 -26.265198,-53.659688 -<br>26.264972,-53.659304 -26.264512,-53.659645 -<br>26.264402,-53.65967 -26.262831,-53.65981 -<br>26.262589,-53.659616 -26.262153,-53.65843 -<br>26.262877,-53.657628 -26.262011,-53.658432 -<br>26.26144,-53.65923 -26.262335,-53.659612 -<br>26.262117,-53.659885 -26.261575,-53.661504 -<br>26.259799,-53.661784 -26.260042,-53.662306 -<br>26.259697,-53.662171 -26.259272,-53.662881 -<br>26.258363,-53.662849 -26.257524,-53.662053 -<br>26.257508,-53.659987 -26.258535,-53.656931 -<br>26.260687,-53.656458 -26.260789,-53.655721 -<br>26.261177,-53.655151 -26.261064,-53.654559 -<br>26.261171,-53.654005 -26.261408)))  |
| 4494 | Evita       | Misiones | General Manuel Belgrano | Bernardo De Irigoyen | (((-53.65319 -26.263046,-53.653852 -<br>26.261768,-53.653959 -26.261653,-53.653979 -<br>26.261468,-53.653989 -26.261374,-53.653405 -<br>26.259299,-53.651713 -26.25814,-53.651406 -<br>26.258051,-53.650198 -26.25864,-53.648929 -<br>26.259116,-53.648267 -26.259762,-53.648141 -<br>26.259877,-53.647675 -26.260101,-53.64785 -<br>26.260448,-53.648017 -26.260671,-53.648474 -<br>26.260262,-53.649071 -26.260456,-53.649865 -<br>26.260717,-53.649582 -26.261467,-53.650747 -<br>26.261908,-53.651643 -26.262352,-53.651745 -<br>26.262255,-53.652245 -26.262479,-53.65249 -<br>26.262694,-53.652797 -26.261919,-53.653305 -<br>26.262054,-53.653109 -26.262573,-53.653028 -<br>26.262522,-53.652821 -26.262853,-53.65319 -<br>26.263046)))   |
| 4495 | Santa Rita  | Misiones | General Manuel Belgrano | Bernardo De Irigoyen | (((-53.644367 -26.247553,-53.64419 -<br>26.247655,-53.6435 -26.24763,-53.642929 -<br>26.247844,-53.64275 -26.247711,-53.642447 -<br>26.247261,-53.642353 -26.246953,-53.642144 -<br>26.246802,-53.642014 -26.24655,-53.643409 -<br>26.24622,-53.643764 -26.245857,-53.644198 -<br>26.2463,-53.645314 -26.244863,-53.645187 -<br>26.244695,-53.646478 -26.24369,-53.647252 -<br>26.244241,-53.647594 -26.244649,-53.648118 -<br>26.245179,-53.648289 -26.245625,-53.648249 -<br>26.24595,-53.6481 -26.246161,-53.64792 -<br>26.246322,-53.647778 -26.246223,-53.64796 -<br>26.246023,-53.647956 -26.245938,-53.647955 -<br>26.245767,-53.647867 -26.245379,-53.647255 -<br>26.244702,-53.647006 -26.24453,-53.646772 -<br>26.244629,-53.646399 -26.244814,-53.646185 -<br>26.244932,-53.645411 -26.245563,-53.645375 -<br>26.24563,-53.64542 -26.245857,-53.645446 -<br>26.2461,-53.645426 -26.24634,-53.645322 -<br>26.246744,-53.644936 -26.24705,-53.644367 -<br>26.247553))) |
| 4496 | Laguna Azul | Misiones | General Manuel Belgrano | Bernardo De Irigoyen | (((-53.792676 -26.299177,-53.792054 -<br>26.299148,-53.792307 -26.297618,-53.790363 -<br>26.29698,-53.790283 -26.297157,-53.7898 -<br>26.29707,-53.789829 -26.29683,-53.788194 -<br>26.296446,-53.788289 -26.295928,-53.784293 -<br>26.295815,-53.78404 -26.295466,-53.784288 -<br>26.295252,-53.78406 -26.294641,-53.78407 -   |



*[Firmas manuscritas]*



Congreso de la Nación

13-PE-22  
OD 304  
644

|      |                          |          |                         |             |  |
|------|--------------------------|----------|-------------------------|-------------|--|
|      |                          |          |                         |             | 26.294446,-53.784142 -26.294272,-53.787753 -<br>26.294916,-53.788064 -26.294569,-53.788806 -<br>26.294787,-53.789155 -26.292913,-53.789582 -<br>26.292855,-53.789718 -26.294253,-53.792666 -<br>26.2953,-53.792641 -26.29403,-53.796304 -<br>26.294641,-53.797119 -26.294954,-53.797493 -<br>26.295877,-53.797075 -26.297041,-53.798123 -<br>26.297465,-53.797895 -26.298077,-53.798414 -<br>26.298227,-53.799775 -26.296544,-53.801464 -<br>26.297176,-53.801866 -26.298388,-53.803718 -<br>26.298244,-53.803951 -26.297176,-53.80496 -<br>26.297051,-53.805422 -26.298051,-53.807525 -<br>26.297926,-53.807107 -26.296224,-53.808513 -<br>26.296051,-53.809983 -26.298186,-53.810035 -<br>26.298474,-53.81215 -26.298571,-53.811915 -<br>26.298994,-53.807219 -26.299316,-53.803918 -<br>26.300215,-53.802516 -26.30035,-53.800685 -<br>26.300018,-53.794154 -26.298135,-53.793717 -<br>26.298373,-53.793756 -26.299237,-53.792676 -<br>26.299177)))   |
| 4497 | Nuestra Señora de Fátima | Misiones | General Manuel Belgrano | San Antonio | (((-53.731625 -26.062605,-53.729486 -<br>26.06207,-53.729394 -26.062056,-53.729074 -<br>26.062125,-53.728765 -26.062183,-53.728654 -<br>26.06221,-53.728515 -26.062245,-53.72844 -<br>26.062262,-53.728376 -26.062292,-53.728253 -<br>26.062356,-53.728141 -26.062436,-53.728066 -<br>26.062511,-53.728019 -26.062589,-53.727999 -<br>26.062635,-53.727954 -26.062712,-53.726741 -<br>26.064751,-53.726729 -26.064784,-53.726724 -<br>26.064797,-53.726721 -26.064821,-53.726726 -<br>26.064857,-53.726733 -26.064892,-53.726738 -<br>26.064911,-53.726743 -26.064925,-53.726767 -<br>26.064975,-53.726819 -26.065034,-53.726859 -<br>26.065061,-53.726911 -26.06508,-53.726929 -<br>26.065096,-53.726948 -26.06511,-53.726973 -<br>26.06515,-53.72698 -26.065214,-53.726973 -<br>26.065259,-53.726938 -26.065355,-53.726938 -<br>26.065609,-53.726869 -26.065702,-53.726847 -<br>26.065779,-53.726912 -26.065926,-53.726946 -<br>26.066009,-53.72698 -26.06609,-53.727015 -<br>26.066124,-53.727126 -26.066205,-53.727158 -<br>26.066295,-53.727179 -26.066441,-53.727186 -<br>26.066581,-53.727213 -26.066796,-53.727273 -<br>26.066939,-53.727422 -26.067066,-53.72777 -<br>26.067234,-53.727993 -26.067333,-53.72813 -<br>26.067355,-53.728273 -26.067318,-53.728404 -<br>26.067172,-53.728475 -26.067153,-53.728512 -<br>26.0672,-53.728512 -26.067305,-53.728512 -<br>26.067473,-53.728571 -26.067625,-53.728746 -<br>26.067805,-53.728991 -26.068032,-53.729156 -<br>26.068138,-53.72942 -26.068216,-53.729845 -<br>26.068244,-53.730094 -26.068234,-53.730268 -<br>26.068209,-53.730408 -26.068153,-53.730454 -<br>26.068085,-53.73051 -26.06802,-53.730535 -<br>26.06792,-53.730585 -26.067892,-53.730286 -<br>26.067631,-53.730259 -26.067514,-53.730376 -<br>26.0663,-53.730654 -26.065922,-53.731055 -<br>26.065711,-53.731702 -26.065203,-53.731247 -<br>26.064827,-53.731108 -26.064515,-53.731625 -<br>26.062605))) |
| 4498 | Cerámica                 | Misiones | General Manuel Belgrano | San Antonio | (((-53.731693 -26.062623,-53.731189 -<br>26.064547,-53.731455 -26.064911,-53.732358 -<br>26.064138,-53.732974 -26.064817,-53.732039 -<br>26.065482,-53.731805 -26.065203,-53.73109 -<br>26.065747,-53.73065 -26.065958,-53.730403 -  |



*[Firmas manuscritas]*



Congreso de la Nación

13-PE-22  
OD 304  
645

|      |                     |                     |                         |             |   |
|------|---------------------|---------------------|-------------------------|-------------|---|
|      |                     |                     |                         |             | 26.066318,-53.730295 -26.067478,-53.730322 -<br>26.067617,-53.730812 -26.067653,-53.731279 -<br>26.066997,-53.732444 -26.067415,-53.733478 -<br>26.068512,-53.733648 -26.06937,-53.734457 -<br>26.070422,-53.73657 -26.06991,-53.736507 -<br>26.069132,-53.736089 -26.069164,-53.736157 -<br>26.06822,-53.736719 -26.06879,-53.737119 -<br>26.067748,-53.73746 -26.067349,-53.73924 -<br>26.065446,-53.739587 -26.065092,-53.739962 -<br>26.06463,-53.740074 -26.064446,-53.731693 -<br>26.062623)))  |
| 4499 | Primero de Mayo     | Misiones            | General Manuel Belgrano | San Antonio | (((-53.740994 -26.063095,-53.741736 -<br>26.062176,-53.742013 -26.061621,-53.742244 -<br>26.060632,-53.740718 -26.06027,-53.740595 -<br>26.060565,-53.7394 -26.060288,-53.739547 -<br>26.059565,-53.737684 -26.059108,-53.736975 -<br>26.061304,-53.740429 -26.063902,-53.740994 -<br>26.063095)))  |
| 4500 | Veinticinco de Mayo | Misiones            | General Manuel Belgrano | San Antonio | (((-53.73818 -26.045509,-53.737897 -<br>26.046033,-53.736879 -26.047249,-53.73553 -<br>26.046665,-53.735079 -26.047394,-53.734838 -<br>26.047285,-53.734645 -26.04758,-53.734315 -<br>26.048435,-53.733802 -26.048229,-53.733673 -<br>26.048527,-53.734199 -26.048767,-53.733922 -<br>26.049454,-53.733073 -26.050514,-53.734898 -<br>26.051766,-53.734272 -26.052543,-53.7348 -<br>26.05304,-53.735277 -26.053392,-53.736657 -<br>26.052098,-53.735928 -26.051917,-53.735765 -<br>26.051736,-53.735651 -26.051658,-53.736398 -<br>26.05064,-53.737403 -26.051405,-53.738186 -<br>26.050628,-53.738216 -26.050417,-53.738795 -<br>26.050417,-53.738795 -26.049779,-53.737584 -<br>26.049496,-53.737825 -26.048598,-53.739825 -<br>26.048972,-53.739951 -26.046171,-53.73818 -<br>26.045509))) |
| 4501 | Sin Nombre          | Buenos Aires        | San Vicente             | Domselaar   | (((-58.274863 -35.055507,-58.274316 -<br>35.055042,-58.274646 -35.054778,-58.274466 -<br>35.054625,-58.274169 -35.054875,-58.274238 -<br>35.054989,-58.273699 -35.055411,-58.27357 -<br>35.055318,-58.272827 -35.055885,-58.27349 -<br>35.056508,-58.27438 -35.055876,-58.274863 -<br>35.055507)))  |
| 4502 | Los Cruz            | Santiago del Estero | Banda                   | La Banda    | (((-64.241406 -27.761779,-64.240554 -<br>27.761028,-64.240439 -27.760118,-64.239319 -<br>27.760212,-64.239478 -27.761577,-64.24072 -<br>27.762501,-64.241406 -27.761779)))  |
| 4503 | Veinticinco de Mayo | Formosa             | Formosa                 | Formosa     | (((-58.220942 -26.173521,-58.220052 -<br>26.175729,-58.215283 -26.174172,-58.215296 -<br>26.174071,-58.216162 -26.173669,-58.215785 -<br>26.173503,-58.216391 -26.172049,-58.218574 -<br>26.172723,-58.220942 -26.173521)))   |
| 4504 | Itati II            | Formosa             | Formosa                 | Formosa     | (((-58.210684 -26.173238,-58.210226 -<br>26.173101,-58.210074 -26.173448,-58.209397 -<br>26.173213,-58.209543 -26.172823,-58.209099 -<br>26.172682,-58.209031 -26.172833,-58.206826 -<br>26.172072,-58.206607 -26.172184,-58.207436 -<br>26.173535,-58.208546 -26.173935,-58.208697 -   |



*[Firmas manuscritas]*



Congreso de la Nación

13-PE-22  
OD 304  
646

|      |                           |           |              |                          |  |
|------|---------------------------|-----------|--------------|--------------------------|--|
|      |                           |           |              |                          | 26.173474,-58.21043 -26.174018,-58.210684 -<br>26.173238)))  |
| 4505 | San Juan II               | Formosa   | Formosa      | Formosa                  | ((( -58.203589 -26.164347,-58.203797 -<br>26.163753,-58.203408 -26.163674,-58.203543 -<br>26.163264,-58.203533 -26.163045,-58.202185 -<br>26.163177,-58.202024 -26.162764,-58.198432 -<br>26.163403,-58.198839 -26.16395,-58.199266 -<br>26.164085,-58.199402 -26.163826,-58.199597 -<br>26.163501,-58.199983 -26.16336,-58.20037 -<br>26.163317,-58.20095 -26.163481,-58.203039 -<br>26.164178,-58.203589 -26.164347)))   |
| 4506 | Divino Niño               | Formosa   | Formosa      | Formosa                  | ((( -58.219875 -26.183683,-58.219609 -<br>26.184344,-58.222743 -26.185399,-58.223491 -<br>26.185132,-58.223795 -26.185747,-58.22418 -<br>26.18588,-58.224739 -26.185669,-58.22491 -<br>26.186028,-58.226299 -26.186477,-58.225771 -<br>26.187831,-58.217588 -26.185133,-58.218372 -<br>26.183214,-58.219875 -26.183683)))  |
| 4507 | Ampliación<br>Muñecas III | Tucumán   | Capital      | San Miguel<br>De Tucumán | ((( -65.240614 -26.787724,-65.240336 -<br>26.786762,-65.237281 -26.787621,-65.236573 -<br>26.787814,-65.234816 -26.788274,-65.233053 -<br>26.788753,-65.233362 -26.790237,-65.238455 -<br>26.789522,-65.238354 -26.789148,-65.238507 -<br>26.789103,-65.238292 -26.788425,-65.238488 -<br>26.788265,-65.240355 -26.787671,-65.24041 -<br>26.787752,-65.240614 -26.787724)))  |
| 4508 | Sarmiento                 | Misiones  | Eldorado     | Eldorado                 | ((( -54.634977 -26.42418,-54.635254 -<br>26.415031,-54.630202 -26.414899,-54.629912 -<br>26.424055,-54.634977 -26.42418)))   |
| 4509 | Colonia 17 de<br>Octubre  | Río Negro | General Roca | General Roca             | ((( -67.680414 -39.008792,-67.677842 -<br>39.009245,-67.677583 -39.007886,-67.674807 -<br>39.008199,-67.674936 -39.009757,-67.672608 -<br>39.010355,-67.670613 -39.010355,-67.670403 -<br>39.010343,-67.669671 -39.010244,-67.669244 -<br>39.009928,-67.667697 -39.009733,-67.66673 -<br>39.009855,-67.666254 -39.009934,-67.665581 -<br>39.010086,-67.664829 -39.009998,-67.66043 -<br>39.010197,-67.660469 -39.011143,-67.658814 -<br>39.011419,-67.658654 -39.010695,-67.658334 -<br>39.010212,-67.656309 -39.010288,-67.656587 -<br>39.011766,-67.655772 -39.011889,-67.6555 -<br>39.010927,-67.654934 -39.011022,-67.654708 -<br>39.010342,-67.653009 -39.010414,-67.653288 -<br>39.011898,-67.652898 -39.011963,-67.651609 -<br>39.011948,-67.650293 -39.012163,-67.649964 -<br>39.012802,-67.645315 -39.013538,-67.644732 -<br>39.014537,-67.645454 -39.015256,-67.645544 -<br>39.016305,-67.654482 -39.01524,-67.65693 -<br>39.014881,-67.660393 -39.012657,-67.663805 -<br>39.010576,-67.665562 -39.010093,-67.666259 -<br>39.009949,-67.666744 -39.009864,-67.667698 -<br>39.009739,-67.669243 -39.009931,-67.669668 -<br>39.010246,-67.670402 -39.010346,-67.670616 -<br>39.010412,-67.671799 -39.010959,-67.679163 -<br>39.009967,-67.680414 -39.008792))) |
| 4510 | San Gabriel               | Tucumán   | Capital      | San Miguel<br>De Tucumán | ((( -65.269573 -26.859746,-65.269416 -<br>26.858992,-65.268676 -26.856425,-65.268187 -   |



*[Firmas manuscritas]*



Congreso de la Nación

13-PE-22  
OD 304  
647

|      |                        |         |         |                     |  |
|------|------------------------|---------|---------|---------------------|--|
|      |                        |         |         |                     | 26.856535,-65.268088 -26.856163,-65.267302 -<br>26.856329,-65.267045 -26.85554,-65.266623 -<br>26.855633,-65.266947 -26.85677,-65.265245 -<br>26.857185,-65.265626 -26.857387,-65.265753 -<br>26.857851,-65.265824 -26.85789,-65.266165 -<br>26.857829,-65.266198 -26.857899,-65.266764 -<br>26.85914,-65.268278 -26.860078,-65.269573 -<br>26.859746)))   |
| 4511 | Chacara de La Merced 1 | Córdoba | Capital | Córdoba Capital     | ((((-64.120778 -31.401277,-64.120892 -<br>31.402339,-64.12112 -31.403195,-64.120659 -<br>31.403432,-64.120458 -31.403116,-64.11986 -<br>31.403428,-64.119777 -31.403217,-64.118917 -<br>31.403301,-64.118767 -31.402629,-64.119044 -<br>31.402576,-64.118947 -31.401817,-64.119746 -<br>31.401312,-64.120019 -31.4019,-64.120396 -<br>31.401896,-64.120405 -31.401303,-64.120778 -<br>31.401277)))   |
| 4512 | Chacara de La Merced 2 | Córdoba | Capital | Córdoba Capital     | ((((-64.112431 -31.400044,-64.112274 -<br>31.399852,-64.111041 -31.400535,-64.111129 -<br>31.400711,-64.111457 -31.40061,-64.112431 -<br>31.400044)))  |
| 4513 | Chacara de La Merced 3 | Córdoba | Capital | Córdoba Capital     | ((((-64.10098 -31.401851,-64.101207 -<br>31.402292,-64.09834 -31.402826,-64.098344 -<br>31.402637,-64.098415 -31.40258,-64.098561 -<br>31.402318,-64.100244 -31.402096,-64.10098 -<br>31.401851)),((-64.107156 -31.40226,-64.105866<br>-31.401869,-64.103487 -31.402035,-64.103622 -<br>31.401719,-64.105752 -31.401185,-64.106616 -<br>31.401192,-64.107037 -31.401776,-64.107156 -<br>31.40226)))  |
| 4514 | Chacara de La Merced 4 | Córdoba | Capital | Córdoba Capital     | ((((-64.07984 -31.409458,-64.078962 -<br>31.409991,-64.077291 -31.411005,-64.076948 -<br>31.411279,-64.075948 -31.412805,-64.076178 -<br>31.412991,-64.074969 -31.41413,-64.072342 -<br>31.414658,-64.072541 -31.415207,-64.073675 -<br>31.415018,-64.073743 -31.415172,-64.074108 -<br>31.415097,-64.073889 -31.414712,-64.075193 -<br>31.414414,-64.074981 -31.414131,-64.076182 -<br>31.412995,-64.076343 -31.412843,-64.076476 -<br>31.412756,-64.076551 -31.412529,-64.076836 -<br>31.412418,-64.076824 -31.412197,-64.077215 -<br>31.41174,-64.077303 -31.411353,-64.07745 -<br>31.411257,-64.077905 -31.411057,-64.078368 -<br>31.410793,-64.08004 -31.409777,-64.07984 -<br>31.409458))) |
| 4515 | Chacara de La Merced 5 | Córdoba | Colón   | Malvinas Argentinas | ((((-64.057185 -31.419188,-64.057182 -<br>31.418726,-64.057048 -31.418702,-64.05691 -<br>31.418696,-64.05688 -31.418483,-64.056792 -<br>31.418496,-64.056721 -31.41845,-64.056422 -<br>31.418436,-64.056312 -31.418552,-64.056382 -<br>31.418842,-64.056183 -31.419009,-64.055746 -<br>31.419478,-64.055581 -31.419712,-64.055521 -<br>31.419884,-64.055505 -31.420232,-64.055705 -<br>31.420213,-64.055898 -31.419906,-64.056205 -<br>31.419803,-64.056319 -31.419613,-64.056914 -<br>31.419235,-64.057185 -31.419188)))  |
| 4516 | Chacara de La          | Córdoba | Colón   | Malvinas            | ((((-64.050204 -31.424989,-64.050007 -   |



*[Firma manuscrita]*



Congreso de la Nación

13-PE-22  
OD 304  
648

|      |                     |              |           |                            |  |
|------|---------------------|--------------|-----------|----------------------------|--|
|      | Merced 6            |              |           | Argentinas                 | 31.424619,-64.048991 -31.424998,-64.047325 -<br>31.425761,-64.045251 -31.426671,-64.044798 -<br>31.427106,-64.044951 -31.427478,-64.045374 -<br>31.427074,-64.047247 -31.426245,-64.048557 -<br>31.425822,-64.049068 -31.425604,-64.050204 -<br>31.424989)))   |
| 4517 | Bajada de Piedra    | Córdoba      | Capital   | Córdoba Capital            | (((−64.134208 -31.402944,-64.13389 -31.40302,-<br>64.13386 -31.403656,-64.133783 -31.404582,-<br>64.133962 -31.404682,-64.134516 -31.404649,-<br>64.13488 -31.404549,-64.134731 -31.404228,-<br>64.134666 -31.403502,-64.134238 -31.403551,-<br>64.134208 -31.402944)))  |
| 4518 | Matadero            | Buenos Aires | Castelli  | Castelli                   | (((−57.806346 -36.078016,-57.805874 -<br>36.078883,-57.809194 -36.080195,-57.808214 -<br>36.079151,-57.807741 -36.078709,-57.806346 -<br>36.078016)))  |
| 4519 | Brisas de Anchoris  | Mendoza      | Tupungato | Anchoris                   | (((−68.922596 -33.326366,-68.920238 -<br>33.326842,-68.921572 -33.330635,-68.924253 -<br>33.330006,-68.922596 -33.326366)))  |
| 4520 | Nueve de Julio      | Mendoza      | Tupungato | Anchoris                   | (((−68.918925 -33.323239,-68.916991 -<br>33.323796,-68.92004 -33.330987,-68.921567 -<br>33.330636,-68.918925 -33.323239)))   |
| 4521 | El Molino           | Buenos Aires | La Plata  | Villa Elvira               | (((−57.88039 -34.951138,-57.881933 -34.95002,-<br>57.884469 -34.948166,-57.88348 -34.947248,-<br>57.882202 -34.948197,-57.88178 -34.94777,-<br>57.878819 -34.949869,-57.880235 -34.951248,-<br>57.88039 -34.951138)))  |
| 4522 | Primavera           | Salta        | Orán      | Aguas Blancas              | (((−64.354235 -22.739788,-64.354554 -<br>22.740197,-64.354445 -22.740633,-64.353497 -<br>22.740251,-64.353548 -22.740039,-64.353472 -<br>22.739779,-64.353135 -22.738896,-64.353042 -<br>22.738915,-64.352959 -22.738701,-64.353707 -<br>22.738477,-64.354235 -22.739788)))  |
| 4523 | Vialidad            | Salta        | Orán      | Aguas Blancas              | (((−64.357064 -22.736824,-64.357092 -<br>22.736754,-64.356903 -22.736179,-64.359104 -<br>22.731815,-64.359517 -22.73207,-64.357564 -<br>22.73584,-64.356535 -22.737969,-64.356016 -<br>22.737774,-64.356268 -22.737357,-64.356826 -<br>22.737353,-64.357066 -22.736831,-64.357064 -<br>22.736824)))  |
| 4524 | Ruta Nacional 50    | Salta        | Orán      | Aguas Blancas              | (((−64.351954 -22.7453,-64.35171 -22.745174,-<br>64.352025 -22.744767,-64.351766 -22.744619,-<br>64.352739 -22.743267,-64.353358 -22.741936,-<br>64.353764 -22.741984,-64.353549 -22.742462,-<br>64.353358 -22.742848,-64.353292 -22.743034,-<br>64.353063 -22.743424,-64.352695 -22.743946,-<br>64.353049 -22.744137,-64.352082 -22.745349,-<br>64.351954 -22.7453))) |
| 4525 | Comunidad Solazutuy | Salta        | Orán      | San Ramón De La Nueva Orán | (((−64.367359 -22.894484,-64.367996 -<br>22.898171,-64.367463 -22.898216,-64.367418 -<br>22.897936,-64.367142 -22.898029,-64.367099 -  |



*[Firma manuscrita]*





Congreso de la Nación

13-PE-22  
OD 304  
649

|      |                      |                 |                    |                                  |  |
|------|----------------------|-----------------|--------------------|----------------------------------|--|
|      |                      |                 |                    |                                  | 22.898287,-64.366221 -22.898014,-64.366124 -<br>22.897593,-64.366559 -22.896794,-64.36688 -<br>22.897008,-64.367259 -22.896976,-64.366847 -<br>22.894572,-64.367359 -22.894484)))  |
| 4526 | San Cayetano         | Salta           | Orán               | San Ramón<br>De La Nueva<br>Orán | (((-64.300606 -23.145921,-64.300986 -<br>23.148409,-64.298346 -23.149016,-64.297797 -<br>23.146441,-64.300606 -23.145921)))  |
| 4527 | Primero de<br>Mayo   | Buenos<br>Aires | La Costa           | Mar De Ajó                       | (((-56.699069 -36.74221,-56.696881 -<br>36.742276,-56.696906 -36.742653,-56.696545 -<br>36.742656,-56.696537 -36.74213,-56.696871 -<br>36.742127,-56.696845 -36.73914,-56.697916 -<br>36.739094,-56.697918 -36.739729,-56.699066 -<br>36.739729,-56.699069 -36.74221)),(-56.694771<br>-36.73626,-56.693547 -36.736253,-56.693607 -<br>36.737675,-56.692924 -36.737691,-56.69304 -<br>36.739582,-56.693602 -36.739607,-56.693584 -<br>36.740307,-56.694782 -36.740279,-56.694771 -<br>36.73626)))   |
| 4528 | Roque Sáenz<br>Peña  | Buenos<br>Aires | San Isidro         | San Isidro                       | (((-58.500932 -34.467179,-58.500423 -<br>34.466823,-58.500358 -34.466883,-58.500422 -<br>34.466939,-58.500056 -34.467271,-58.500065 -<br>34.467283,-58.500001 -34.467344,-58.500401 -<br>34.467615,-58.500713 -34.467308,-58.500798 -<br>34.467242,-58.500932 -34.467179)))  |
| 4529 | Congo                | Buenos<br>Aires | San Isidro         | Martínez                         | (((-58.530126 -34.494358,-58.529844 -<br>34.494207,-58.529796 -34.494178,-58.529788 -<br>34.494226,-58.529749 -34.494274,-58.530067 -<br>34.494437,-58.530126 -34.494358)))  |
| 4530 | La Victoria          | Buenos<br>Aires | Almirante<br>Brown | San José                         | (((-58.333217 -34.766455,-58.333008 -<br>34.766293,-58.332351 -34.766253,-58.330589 -<br>34.76526,-58.329983 -34.765899,-58.328657 -<br>34.765174,-58.327304 -34.767005,-58.329735 -<br>34.768558,-58.330303 -34.768044,-58.331445 -<br>34.768618,-58.331556 -34.768589,-58.332064 -<br>34.767888,-58.333217 -34.766455)))   |
| 4531 | Cordón de<br>Bonilla | Mendoza         | Las Heras          | Uspallata                        | (((-69.34017 -32.598997,-69.339236 -<br>32.597979,-69.33856 -32.598354,-69.337703 -<br>32.597099,-69.337245 -32.597257,-69.338396 -<br>32.599799,-69.34017 -32.598997)))   |
| 4532 | Villa Clarita        | Mendoza         | Las Heras          | Uspallata                        | (((-69.367344 -32.588819,-69.366143 -<br>32.589605,-69.365367 -32.589571,-69.364591 -<br>32.589087,-69.365474 -32.588275,-69.365017 -<br>32.587622,-69.364381 -32.587945,-69.363939 -<br>32.587846,-69.364725 -32.58727,-69.361632 -<br>32.586065,-69.361864 -32.585583,-69.360728 -<br>32.585053,-69.360582 -32.584394,-69.35966 -<br>32.583233,-69.359304 -32.582244,-69.359349 -<br>32.581956,-69.358281 -32.581159,-69.358326 -<br>32.580807,-69.35581 -32.578577,-69.356058 -<br>32.577955,-69.358074 -32.579585,-69.35977 -<br>32.578897,-69.361094 -32.580988,-69.360552 -<br>32.581361,-69.360791 -32.583223,-69.361547 -<br>32.584083,-69.363926 -32.584234,-69.36446 -<br>32.585486,-69.364377 -32.585977,-69.365259 - |



*[Firma manuscrita]*



Congreso de la Nación

13-PE-22  
OD 304  
650

|      |                              |              |                    |                  |   |
|------|------------------------------|--------------|--------------------|------------------|---|
|      |                              |              |                    |                  | 32.58665,-69.366431 -32.58808,-69.367344 -32.588819)))  |
| 4533 | Medalla Milagrosa            | Mendoza      | San Rafael         | San Rafael       | (((-68.33583 -34.593668,-68.335315 -34.593239,-68.334539 -34.593512,-68.334317 -34.593084,-68.333816 -34.593246,-68.334036 -34.593685,-68.333732 -34.59378,-68.33426 -34.594223,-68.335163 -34.593895,-68.335273 -34.594099,-68.337476 -34.593355,-68.337297 -34.593176,-68.33583 -34.593668))) |
| 4534 | Cuadro Estación Vista Flores | Mendoza      | Tunuyán            | Vista Flores     | (((-69.138055 -33.662897,-69.137198 -33.661345,-69.128886 -33.664318,-69.129807 -33.666052,-69.138055 -33.662897)))   |
| 4535 | Los Dos Ángeles              | Mendoza      | Guaymallén         | Puente De Hierro | (((-68.654959 -32.846225,-68.652663 -32.845838,-68.652424 -32.847054,-68.654809 -32.847406,-68.654959 -32.846225)))   |
| 4536 | Barrio Norte                 | Buenos Aires | Punta Indio        | Verónica         | (((-57.338752 -35.368837,-57.337618 -35.368366,-57.336418 -35.370121,-57.337516 -35.370602,-57.338752 -35.368837)))   |
| 4537 | Santa Rita                   | Buenos Aires | General Pueyrredón | Mar Del Plata    | (((-57.590711 -38.016041,-57.589207 -38.01479,-57.589719 -38.014431,-57.589503 -38.014255,-57.589893 -38.013976,-57.591076 -38.014943,-57.59195 -38.014302,-57.591541 -38.01394,-57.592425 -38.013239,-57.593278 -38.014066,-57.590711 -38.016041)))  |
| 4538 | Las Margaritas               | Buenos Aires | General Alvarado   | Miramar          | (((-57.841567 -38.251628,-57.841362 -38.251499,-57.840972 -38.25153,-57.840434 -38.251624,-57.839728 -38.251936,-57.839302 -38.252278,-57.840097 -38.252969,-57.841567 -38.251628)))  |
| 4540 | Arroyo de Alfár              | Buenos Aires | General Pueyrredón | Mar Del Plata    | (((-57.572872 -38.097825,-57.568099 -38.096641,-57.568026 -38.096737,-57.572816 -38.097929,-57.572872 -38.097825)))   |
| 4541 | Primavera                    | Buenos Aires | Lobos              | Lobos            | (((-59.102089 -35.180361,-59.100879 -35.180345,-59.100892 -35.17941,-59.101702 -35.179406,-59.101306 -35.178437,-59.100735 -35.17844,-59.100696 -35.181532,-59.10258 -35.181568,-59.102089 -35.180361)))  |
| 4542 | Lomas Verdes                 | Buenos Aires | Moreno             | Trujui           | (((-58.763125 -34.576029,-58.762166 -34.575125,-58.761621 -34.575557,-58.762567 -34.576389,-58.763125 -34.576029)),((-58.761858 -34.57696,-58.761107 -34.577525,-58.761699 -34.578134,-58.762491 -34.577596,-58.761858 -34.57696)))   |
| 4543 | Sin Nombre                   | Buenos Aires | Moreno             | Trujui           | (((-58.738953 -34.590177,-58.737908 -34.589267,-58.737258 -34.589762,-58.738238 -34.590676,-58.738953 -34.590177)))   |



*[Firma manuscrita]*



Congreso de la Nación

13-PE-22

OD 304

651

|      |                                |              |                    |                  |  |
|------|--------------------------------|--------------|--------------------|------------------|--|
| 4544 | Potosí y Florencio Ballesteros | Buenos Aires | José C. Paz        | José C. Paz      | (((-58.779217 -34.526934,-58.778835 -34.526709,-58.778126 -34.528285,-58.778104 -34.52837,-58.778127 -34.52838,-58.77849 -34.527962,-58.778842 -34.52726,-58.779217 -34.526934)))  |
| 4545 | Malaver II                     | Buenos Aires | Moreno             | Trujui           | (((-58.778717 -34.595107,-58.777341 -34.593845,-58.775684 -34.595026,-58.777171 -34.596324,-58.778717 -34.595107)))  |
| 4546 | Nueva Esperanza                | Buenos Aires | Merlo              | Mariano Acosta   | (((-58.762823 -34.716675,-58.761165 -34.715129,-58.758762 -34.712907,-58.758643 -34.712943,-58.753986 -34.716385,-58.755954 -34.718148,-58.757118 -34.717233,-58.757705 -34.717784,-58.75733 -34.718091,-58.758146 -34.718839,-58.758504 -34.718533,-58.759269 -34.719252,-58.760114 -34.719969,-58.760439 -34.720232,-58.761383 -34.719582,-58.761313 -34.719511,-58.76207 -34.718958,-58.761764 -34.718703,-58.7625 -34.718134,-58.761766 -34.71746,-58.762823 -34.716675)))   |
| 4547 | Lomas de Monteverde            | Buenos Aires | Florencio Varela   | Florencio Varela | (((-58.287599 -34.793158,-58.287412 -34.793065,-58.287301 -34.793069,-58.28717 -34.793112,-58.286875 -34.793228,-58.286777 -34.793311,-58.286402 -34.793792,-58.2869 -34.794063,-58.287279 -34.7936,-58.287599 -34.793158)))   |
| 4548 | El Viaducto                    | Buenos Aires | Avellaneda         | Sarandí          | (((-58.345124 -34.678971,-58.345004 -34.678899,-58.343731 -34.679032,-58.344405 -34.679604,-58.345124 -34.678971)))  |
| 4549 | Ocho de Mayo                   | Buenos Aires | General San Martín | Loma Hermosa     | (((-58.60079 -34.544874,-58.601194 -34.544715,-58.601011 -34.544549,-58.600692 -34.544582,-58.600766 -34.544456,-58.600654 -34.544303,-58.600172 -34.544332,-58.600054 -34.544257,-58.599963 -34.544347,-58.5996 -34.543864,-58.600496 -34.543244,-58.599579 -34.542197,-58.598558 -34.54291,-58.597513 -34.54117,-58.593961 -34.543689,-58.596099 -34.545695,-58.596909 -34.54501,-58.59751 -34.545582,-58.598973 -34.545382,-58.600109 -34.545096,-58.60079 -34.544874)))  |
| 4550 | El Sacrificio                  | Mendoza      | Lavalle            | Costa De Araujo  | (((-68.435758 -32.767353,-68.438392 -32.767407,-68.438238 -32.768411,-68.437446 -32.768397,-68.437464 -32.768201,-68.435696 -32.768158,-68.435758 -32.767353)))  |
| 4551 | Calle Morón                    | Mendoza      | Lavalle            | Costa De Araujo  | (((-68.383793 -32.735045,-68.383793 -32.735243,-68.379968 -32.735216,-68.379909 -32.735794,-68.379523 -32.735541,-68.377973 -32.735537,-68.377951 -32.73574,-68.377533 -32.735722,-68.377565 -32.735474,-68.365871 -32.735203,-68.365865 -32.7349,-68.368038 -32.734946,-68.368054 -32.734756,-68.371037 -32.734815,-68.371412 -32.734905,-68.377372 -32.734982,-68.37734 -32.734634,-68.378295 -32.734675,-68.379389 -32.734679,-68.380258 -32.734819,-68.380494 -32.73495,-68.381417 -32.734937,-68.382999 -32.734946,-68.383793 - |



*[Firmas manuscritas]*



Congreso de la Nación

13-PE-22  
OD 304  
652

|      |                       |         |               |                         |   |
|------|-----------------------|---------|---------------|-------------------------|---|
|      |                       |         |               |                         | 32.735045)))  |
| 4552 | Palmira Crece         | Mendoza | San Martín    | Palmira                 | (((−68.568807 −33.059577,−68.568733 −33.05938,−68.567495 −33.05978,−68.567509 −33.059826,−68.566263 −33.060229,−68.56625 −33.06019,−68.565761 −33.060332,−68.565773 −33.060373,−68.565762 −33.060379,−68.565837 −33.060558,−68.565737 −33.060591,−68.566521 −33.062585,−68.566779 −33.063222,−68.567616 −33.062955,−68.567379 −33.062311,−68.56831 −33.062014,−68.569593 −33.061582,−68.568807 −33.059577)))  |
| 4553 | Alto Perdriel         | Mendoza | Luján de Cuyo | Perdriel                | (((−68.884574 −33.082816,−68.884397 −33.080265,−68.883657 −33.081619,−68.882358 −33.081962,−68.882586 −33.082343,−68.883948 −33.082843,−68.884574 −33.082816)))   |
| 4555 | Costa Canal Ugarteche | Mendoza | Luján de Cuyo | Ugarteche               | (((−68.917086 −33.235659,−68.91471 −33.235426,−68.9145 −33.23521,−68.914554 −33.235107,−68.917124 −33.23539,−68.917086 −33.235659)))  |
| 4556 | Tierra, Sol y Luna    | Mendoza | Luján de Cuyo | Ugarteche               | (((−68.901594 −33.226662,−68.901218 −33.22239,−68.903815 −33.222291,−68.904029 −33.226528,−68.901776 −33.226671,−68.901594 −33.226662)))  |
| 4557 | Diecisiete de Abril   | Mendoza | Luján de Cuyo | Ugarteche               | (((−68.890661 −33.205398,−68.89088 −33.205343,−68.891056 −33.206838,−68.891152 −33.207677,−68.891201 −33.209576,−68.891423 −33.212014,−68.891165 −33.212005,−68.890806 −33.211318,−68.89094 −33.210511,−68.891058 −33.209658,−68.890661 −33.205398)))   |
| 4558 | Sin Nombre            | Mendoza | Las Heras     | Capdevila               | (((−68.809208 −32.754645,−68.810999 −32.757216,−68.809465 −32.757685,−68.80865 −32.756693,−68.807437 −32.757334,−68.807105 −32.756738,−68.808038 −32.756269,−68.807716 −32.75598,−68.807158 −32.756197,−68.80644 −32.755836,−68.806804 −32.755448,−68.807319 −32.755195,−68.807523 −32.755376,−68.809208 −32.754645)))  |
| 4559 | Cantera               | Neuquén | Lácar         | San Martín De Los Andes | (((−71.340391 −40.155427,−71.340282 −40.155404,−71.340219 −40.155333,−71.340077 −40.155283,−71.339897 −40.155127,−71.339677 −40.155175,−71.339488 −40.154904,−71.339381 −40.1549,−71.339421 −40.154949,−71.339509 −40.155213,−71.339514 −40.155321,−71.33938 −40.155307,−71.339296 −40.155329,−71.339224 −40.155455,−71.339668 −40.155649,−71.339788 −40.155656,−71.34035 −40.155523,−71.340391 −40.155427)),(−71.341059 −40.15724,−71.339732 −40.15757,−71.339526 −40.157676,−71.339307 −40.15749,−71.339025 −40.157182,−71.338398 −40.156888,−71.338309 −40.156866,−71.338404 −40.156698,−71.338574 −40.156683,−71.338861 −40.156686,−71.339875 −40.157174,−71.339975 −40.157106,−71.340278 −40.157202,−71.340796 −40.15698,−71.341059 −40.15724))) |



*[Firma manuscrita]*



Congreso de la Nación

13-PE-22  
OD 304  
653

|      |                    |              |           |               |  |
|------|--------------------|--------------|-----------|---------------|--|
| 4560 | Lima               | Buenos Aires | Pilar     | Pilar         | ((( -58.899572 -34.460099, -58.898587 -34.459576, -58.898262 -34.460005, -58.89878 -34.460279, -58.898644 -34.460438, -58.898169 -34.460184, -58.897975 -34.460426, -58.898943 -34.46093, -58.899572 -34.460099)))   |
| 4561 | Pilarica           | Buenos Aires | Pilar     | Pilar         | ((( -58.899447 -34.461196, -58.898938 -34.460929, -58.898282 -34.461798, -58.897207 -34.461244, -58.896143 -34.462698, -58.89653 -34.462908, -58.896776 -34.462523, -58.896824 -34.462543, -58.896845 -34.462501, -58.897159 -34.462652, -58.897563 -34.462845, -58.897604 -34.462788, -58.898063 -34.46304, -58.899447 -34.461196)))  |
| 4562 | Primavera          | Río Negro    | Bariloche | El Bolsón     | ((( -71.542247 -41.957229, -71.543001 -41.95742, -71.543174 -41.95746, -71.543309 -41.957468, -71.543246 -41.957644, -71.543316 -41.957756, -71.543355 -41.957968, -71.543223 -41.9582, -71.543361 -41.958463, -71.543644 -41.958819, -71.543609 -41.95894, -71.542153 -41.959232, -71.541796 -41.958306, -71.54178 -41.958077, -71.541952 -41.95772, -71.542247 -41.957229)))   |
| 4563 | Usina              | Río Negro    | Bariloche | El Bolsón     | ((( -71.541535 -41.950109, -71.540911 -41.950114, -71.540688 -41.952178, -71.540684 -41.952611, -71.540872 -41.95266, -71.541418 -41.951531, -71.541543 -41.95078, -71.541535 -41.950109)))  |
| 4564 | Irigoyen           | Río Negro    | Bariloche | El Bolsón     | ((( -71.54114 -41.976854, -71.540829 -41.976961, -71.541081 -41.97764, -71.541583 -41.977536, -71.541381 -41.976945, -71.54126 -41.976951, -71.54114 -41.976854)))   |
| 4565 | Barrio Orquideas   | Misiones     | Iguazú    | Puerto Iguazú | ((( -54.560412 -25.626533, -54.555764 -25.622811, -54.552703 -25.625857, -54.55291 -25.626079, -54.552471 -25.626587, -54.552043 -25.626246, -54.551776 -25.626496, -54.555836 -25.629537, -54.556559 -25.63014, -54.557258 -25.630617, -54.558628 -25.631544, -54.55923 -25.630806, -54.559432 -25.630649, -54.559434 -25.630571, -54.558404 -25.627472, -54.558266 -25.627203, -54.558368 -25.626934, -54.559425 -25.627119, -54.560005 -25.627013, -54.560412 -25.626533))) |
| 4566 | Catorce de Febrero | Misiones     | Eldorado  | Eldorado      | ((( -54.680742 -26.404548, -54.687509 -26.404797, -54.687598 -26.406113, -54.687191 -26.408098, -54.686469 -26.408292, -54.686241 -26.408351, -54.685645 -26.408443, -54.685157 -26.408447, -54.684176 -26.408362, -54.683145 -26.408064, -54.6816 -26.407553, -54.680649 -26.407949, -54.680528 -26.40746, -54.680552 -26.407081, -54.680742 -26.404548)))  |
| 4567 | Santa Catalina     | Misiones     | Capital   | Garupá        | ((( -55.833857 -27.483878, -55.833751 -27.483929, -55.833471 -27.484028, -55.833444 -27.484028, -55.833221 -27.484119, -55.832883 -27.484261, -55.832788 -27.484258, -55.83262 -27.484294, -55.832502 -27.484358, -55.832384 -   |



*[Firma manuscrita]*



Congreso de la Nación

13-PE-22  
OD 304  
654

|      |                |              |            |                  |   |
|------|----------------|--------------|------------|------------------|---|
|      |                |              |            |                  | 27.484514,-55.832141 -27.48482,-55.831304 -<br>27.484781,-55.831679 -27.482714,-55.833883 -<br>27.482893,-55.834035 -27.481866,-55.831836 -<br>27.481606,-55.831993 -27.480195,-55.83275 -<br>27.480216,-55.833378 -27.479849,-55.834187 -<br>27.480923,-55.83389 -27.482907,-55.833857 -<br>27.483878)))   |
| 4568 | El Mosquito    | Buenos Aires | Merlo      | Merlo            | (((-58.72477 -34.705485,-58.724167 -<br>34.705047,-58.724308 -34.704898,-58.723979 -<br>34.704621,-58.723572 -34.704971,-58.722737 -<br>34.704292,-58.722037 -34.704876,-58.724306 -<br>34.705784,-58.724409 -34.705805,-58.72477 -<br>34.705485)))   |
| 4569 | El Edén        | Buenos Aires | Merlo      | Pontevedra       | (((-58.708914 -34.723276,-58.707119 -<br>34.72464,-58.707448 -34.724977,-58.707765 -<br>34.724761,-58.707891 -34.724875,-58.70759 -<br>34.72511,-58.707086 -34.724737,-58.706436 -<br>34.725253,-58.707792 -34.726393,-58.708452 -<br>34.725858,-58.709924 -34.726976,-58.710591 -<br>34.726439,-58.711275 -34.726999,-58.711923 -<br>34.726482,-58.711275 -34.725912,-58.712013 -<br>34.72537,-58.713027 -34.726223,-58.713721 -<br>34.725692,-58.713806 -34.725716,-58.714131 -<br>34.725455,-58.71398 -34.725337,-58.714298 -<br>34.725084,-58.713411 -34.724318,-58.712678 -<br>34.724797,-58.712239 -34.724589,-58.711859 -<br>34.724885,-58.71174 -34.724795,-58.711551 -<br>34.724969,-58.711302 -34.72482,-58.710579 -<br>34.725381,-58.70986 -34.724743,-58.710253 -<br>34.724402,-58.708914 -34.723276))) |
| 4570 | Juan Perón     | Buenos Aires | Merlo      | Pontevedra       | (((-58.710628 -34.721855,-58.708914 -<br>34.723276,-58.707119 -34.72464,-58.707061 -<br>34.724666,-58.70572 -34.723555,-58.703017 -<br>34.725703,-58.703252 -34.725953,-58.702478 -<br>34.726548,-58.702178 -34.726271,-58.70071 -<br>34.727457,-58.699035 -34.726007,-58.707583 -<br>34.719272,-58.710628 -34.721855)))  |
| 4572 | El Sol         | Buenos Aires | Merlo      | Pontevedra       | (((-58.707807 -34.763386,-58.706283 -<br>34.764583,-58.704843 -34.763362,-58.705664 -<br>34.762684,-58.706558 -34.763346,-58.707189 -<br>34.762843,-58.707807 -34.763386)))   |
| 4573 | El Prado       | Buenos Aires | Marcos Paz | Marcos Paz       | (((-58.822528 -34.782104,-58.822689 -<br>34.782474,-58.821294 -34.783479,-58.820621 -<br>34.782961,-58.819224 -34.781699,-58.820586 -<br>34.78058,-58.822528 -34.782104)))  |
| 4574 | Los Eucaliptus | Buenos Aires | Merlo      | Mariano Acosta   | (((-58.766328 -34.719389,-58.76714 -<br>34.720142,-58.766196 -34.720824,-58.765393 -<br>34.720113,-58.766328 -34.719389)))  |
| 4575 | Parque Norte   | Buenos Aires | Escobar    | Maquinista Savio | (((-58.752622 -34.41257,-58.752732 -<br>34.412424,-58.752412 -34.412259,-58.752556 -<br>34.412089,-58.751249 -34.411289,-58.751578 -<br>34.410963,-58.751033 -34.41062,-58.750129 -<br>34.411689,-58.752982 -34.413282,-58.751704 -<br>34.414937,-58.751586 -34.41522,-58.753992 -<br>34.414024,-58.753053 -34.413284,-58.753231 -  |



*[Firmas manuscritas]*



Congreso de la Nación

13-PE-22  
OD 304  
655

|      |                     |                     |                            |                         |  |
|------|---------------------|---------------------|----------------------------|-------------------------|--|
|      |                     |                     |                            |                         | 34.412913,-58.752622 -34.412577)))   |
| 4576 | Roca                | Buenos Aires        | Hurlingham                 | William Morris          | ((( -58.656341 -34.572295,-58.656112 -34.572461,-58.656139 -34.572487,-58.656042 -34.572559,-58.656012 -34.572535,-58.655958 -34.572576,-58.655982 -34.572595,-58.656258 -34.572843,-58.65625 -34.572855,-58.656331 -34.572922,-58.656408 -34.572861,-58.656448 -34.572892,-58.65657 -34.572797,-58.656764 -34.572664,-58.656341 -34.572295)))   |
| 4577 | Abasto Nuevo        | Buenos Aires        | La Plata                   | Abasto                  | ((( -58.086444 -34.997502,-58.083986 -34.99926,-58.081335 -34.996878,-58.090091 -34.990321,-58.091057 -34.991103,-58.092215 -34.990365,-58.093894 -34.991837,-58.086444 -34.997502)))  |
| 4578 | Bamba               | Córdoba             | Colón                      | La Calera               | ((( -64.404138 -31.346102,-64.404303 -31.34619,-64.404469 -31.346322,-64.404375 -31.346412,-64.404157 -31.346615,-64.403911 -31.346933,-64.403628 -31.347154,-64.402908 -31.347722,-64.402797 -31.347598,-64.403384 -31.34708,-64.403284 -31.346996,-64.403232 -31.346954,-64.403455 -31.346571,-64.403605 -31.346395,-64.403453 -31.346305,-64.403516 -31.346133,-64.403682 -31.345955,-64.403969 -31.345958,-64.404272 -31.34566,-64.404416 -31.3457,-64.404138 -31.346102)))  |
| 4579 | Mortelari           | Santa Fe            | Rosario                    | Villa Gobernador Gálvez | ((( -60.628033 -33.041841,-60.629957 -33.039439,-60.629842 -33.039397,-60.628543 -33.039351,-60.628456 -33.039376,-60.628143 -33.041314,-60.627828 -33.041628,-60.62777 -33.041843,-60.628033 -33.041841)))  |
| 4580 | Veintiocho de Marzo | Salta               | General José de San Martín | Profesor Salvador Mazza | ((( -63.696095 -22.04683,-63.696574 -22.045185,-63.696777 -22.044658,-63.696955 -22.044374,-63.696639 -22.04431,-63.694404 -22.043668,-63.693611 -22.046147,-63.696095 -22.04683)))  |
| 4581 | Almirante Brown     | Santiago del Estero | Capital                    | Santiago Del Estero     | ((( -64.240286 -27.824132,-64.242468 -27.824642,-64.242767 -27.823556,-64.242319 -27.8235,-64.242591 -27.822577,-64.241109 -27.822324,-64.240796 -27.822233,-64.240286 -27.824132)))   |
| 4583 | Primavera           | Misiones            | General Manuel Belgrano    | San Antonio             | ((( -53.743624 -26.061119,-53.742382 -26.060138,-53.742722 -26.06125,-53.742477 -26.061843,-53.742027 -26.061883,-53.740388 -26.063984,-53.741171 -26.064458,-53.740798 -26.064936,-53.740726 -26.064895,-53.740492 -26.065226,-53.740359 -26.065377,-53.740089 -26.065759,-53.739838 -26.066196,-53.738954 -26.067392,-53.738806 -26.06802,-53.73806 -26.067915,-53.737616 -26.068321,-53.737248 -26.068879,-53.736815 -26.069102,-53.73676 -26.069833,-53.737623 -26.070254,-53.738096 -26.070612,-53.738619 -26.070292,-53.737948 -26.069507,-53.738287 -26.068752,-53.739684 -26.068826,-53.739735 -26.068502,-53.738757 -26.068335,-53.738964 -26.067402,-53.739874 - |



*[Firma manuscrita]*



Congreso de la Nación

13-PE-22  
OD 304  
656

|      |                   |              |                         |             |  |
|------|-------------------|--------------|-------------------------|-------------|--|
|      |                   |              |                         |             | 26.06621,-53.741575 -26.066808,-53.741377 -<br>26.067726,-53.742026 -26.068082,-53.742184 -<br>26.068074,-53.742302 -26.068066,-53.742825 -<br>26.067512,-53.743102 -26.067378,-53.743284 -<br>26.066231,-53.743442 -26.06612,-53.743529 -<br>26.065867,-53.74345 -26.065542,-53.743197 -<br>26.06521,-53.743204 -26.064988,-53.743054 -<br>26.064537,-53.742627 -26.064205,-53.743165 -<br>26.063588,-53.742666 -26.063184,-53.74292 -<br>26.062836,-53.742397 -26.062456,-53.742524 -<br>26.062148,-53.742848 -26.06199,-53.743291 -<br>26.062021,-53.743624 -26.061119)))   |
| 4584 | Nueva Esperanza   | Misiones     | General Manuel Belgrano | San Antonio | (((53.734823 -26.051779,-53.734491 -<br>26.052217,-53.732982 -26.053681,-53.732597 -<br>26.05408,-53.730617 -26.052932,-53.730715 -<br>26.052757,-53.730875 -26.052489,-53.73094 -<br>26.052378,-53.731469 -26.051354,-53.731625 -<br>26.051111,-53.73176 -26.051007,-53.731924 -<br>26.050985,-53.732535 -26.05094,-53.732968 -<br>26.050927,-53.733023 -26.050891,-53.73309 -<br>26.050794,-53.733134 -26.050627,-53.734823 -<br>26.051779)))  |
| 4585 | Alecrin           | Misiones     | General Manuel Belgrano | San Antonio | (((53.73981 -26.050031,-53.738818 -<br>26.049794,-53.738818 -26.050434,-53.73828 -<br>26.050468,-53.738266 -26.05065,-53.737398 -<br>26.051459,-53.735941 -26.052795,-53.739516 -<br>26.055843,-53.740126 -26.05485,-53.74001 -<br>26.054642,-53.737403 -26.05341,-53.738451 -<br>26.052424,-53.739792 -26.051812,-53.73981 -<br>26.050031)))  |
| 4586 | San Expedito      | Misiones     | General Manuel Belgrano | San Antonio | (((53.744558 -26.055713,-53.743658 -<br>26.05633,-53.743897 -26.057497,-53.744199 -<br>26.059747,-53.744659 -26.059703,-53.745565 -<br>26.059413,-53.745713 -26.05931,-53.744558 -<br>26.055713)))   |
| 4587 | Villa Alta        | Misiones     | General Manuel Belgrano | San Antonio | (((53.735549 -26.063411,-53.740126 -<br>26.064356,-53.740328 -26.063861,-53.736971 -<br>26.061307,-53.737594 -26.05934,-53.736148 -<br>26.059107,-53.736052 -26.059926,-53.734718 -<br>26.059648,-53.734081 -26.061879,-53.735858 -<br>26.06226,-53.735549 -26.063411)))   |
| 4588 | Solares del Norte | Buenos Aires | Pilar                   | Lagomarsino | (((58.789129 -34.406389,-58.789787 -<br>34.406721,-58.789004 -34.407711,-58.789735 -<br>34.408109,-58.790057 -34.407698,-58.790701 -<br>34.408038,-58.790444 -34.408375,-58.791146 -<br>34.408755,-58.791237 -34.408689,-58.791854 -<br>34.409017,-58.791693 -34.409227,-58.793121 -<br>34.41002,-58.79349 -34.40952,-58.793475 -<br>34.409445,-58.790128 -34.407642,-58.79013 -<br>34.407602,-58.790839 -34.406702,-58.790861 -<br>34.406636,-58.790833 -34.40658,-58.787463 -<br>34.404775,-58.786632 -34.405822,-58.787282 -<br>34.406165,-58.787121 -34.406379,-58.787891 -<br>34.406766,-58.788036 -34.406562,-58.788714 -<br>34.406945,-58.789129 -34.406389)),((-58.786717<br>-34.406164,-58.786469 -34.406028,-58.785817 -<br>34.406849,-58.785963 -34.406937,-58.78609 -<br>34.406785,-58.786205 -34.40684,-58.786717 -<br>34.406164))) |



*[Firma manuscrita]*





Congreso de la Nación

13-PE-22  
OD 304  
657

|      |                       |              |                  |                   |  |
|------|-----------------------|--------------|------------------|-------------------|--|
| 4589 | El Martillo           | Mendoza      | Guaymallén       | Guaymallén        | ((( -68.795818 -32.876661, -68.795593 -32.876735, -68.795679 -32.876902, -68.795169 -32.877028, -68.794862 -32.876563, -68.794544 -32.876625, -68.794954 -32.877686, -68.795536 -32.877622, -68.796327 -32.877424, -68.795818 -32.876661)))  |
| 4590 | Km 5 Ferrocarril Roca | Buenos Aires | Avellaneda       | Gerli             | ((( -58.378104 -34.676679, -58.378292 -34.67656, -58.377833 -34.676107, -58.37746 -34.676397, -58.377619 -34.676549, -58.377793 -34.676466, -58.378104 -34.676679)))   |
| 4591 | Vagón                 | Buenos Aires | Avellaneda       | Gerli             | ((( -58.374676 -34.675799, -58.374579 -34.675897, -58.376284 -34.677314, -58.376096 -34.677465, -58.376804 -34.678061, -58.376995 -34.677918, -58.377649 -34.678475, -58.377765 -34.678366, -58.377264 -34.677894, -58.374676 -34.675799)))  |
| 4592 | La Primavera          | Buenos Aires | Quilmes          | Quilmes Oeste     | ((( -58.301289 -34.742838, -58.301364 -34.742744, -58.301311 -34.742716, -58.301204 -34.742664, -58.30104 -34.742599, -58.300775 -34.742514, -58.300222 -34.742273, -58.300461 -34.741902, -58.29994 -34.741642, -58.29972 -34.741925, -58.299215 -34.741725, -58.299154 -34.741824, -58.299052 -34.741789, -58.298826 -34.742139, -58.298505 -34.742048, -58.297946 -34.741858, -58.297865 -34.742046, -58.299735 -34.742881, -58.300046 -34.742494, -58.301289 -34.742838))) |
| 4593 | Los Pinos             | Buenos Aires | Escobar          | Garín             | ((( -58.721903 -34.420781, -58.722877 -34.421294, -58.723065 -34.421035, -58.72271 -34.420856, -58.72262 -34.420846, -58.722572 -34.420816, -58.72257 -34.420796, -58.723029 -34.420208, -58.722214 -34.419792, -58.721909 -34.420201, -58.722212 -34.420349, -58.721903 -34.420781)))   |
| 4594 | El Bosque             | Buenos Aires | Pilar            | Presidente Derqui | ((( -58.832125 -34.470837, -58.832771 -34.469956, -58.831013 -34.469017, -58.830285 -34.469937, -58.832125 -34.470837)))   |
| 4595 | Alcazabal             | Buenos Aires | Pilar            | La Lonja          | ((( -58.819515 -34.457412, -58.821195 -34.458308, -58.821704 -34.457648, -58.821654 -34.457549, -58.820239 -34.456848, -58.819515 -34.457412)))  |
| 4596 | Güemes                | Buenos Aires | Pilar            | Manuel Alberti    | ((( -58.78325 -34.459021, -58.784881 -34.456854, -58.782312 -34.455507, -58.780401 -34.457987, -58.782667 -34.459265, -58.78325 -34.459021)))  |
| 4597 | William Morris        | Buenos Aires | Pilar            | Manuel Alberti    | ((( -58.784426 -34.452961, -58.789052 -34.446816, -58.78557 -34.444958, -58.780462 -34.45159, -58.783289 -34.45317, -58.784426 -34.452961)))   |
| 4598 | La Curva              | Buenos Aires | Florencio Varela | Villa San Luis    | ((( -58.254699 -34.84015, -58.253386 -34.841914, -58.256839 -34.843742, -58.258154 -   |



*[Firma manuscrita]*



Congreso de la Nación

13-PE-22  
OD 304  
658

|      |                 |              |                            |                         |   |
|------|-----------------|--------------|----------------------------|-------------------------|---|
|      |                 |              |                            |                         | 34.84201,-58.254699 -34.84015)))  |
| 4599 | San Blas        | Buenos Aires | Berazategui                | Guillermo Hudson        | ((( -58.192447 -34.803722,-58.192261 -34.803828,-58.192398 -34.803979,-58.192627 -34.803864,-58.192447 -34.803722)),(-58.192319 -34.803647,-58.192944 -34.803177,-58.19142 -34.801761,-58.190961 -34.802124,-58.190636 -34.801837,-58.190534 -34.801721,-58.190494 -34.801711,-58.19054 -34.801465,-58.190437 -34.801301,-58.190785 -34.800888,-58.190747 -34.80076,-58.190911 -34.800604,-58.190852 -34.800427,-58.191064 -34.800214,-58.190954 -34.800078,-58.189942 -34.800785,-58.190231 -34.801267,-58.190433 -34.801497,-58.190449 -34.801915,-58.190724 -34.802245,-58.191007 -34.80224,-58.191473 -34.8027,-58.191543 -34.802979,-58.192319 -34.803647))) |
| 4600 | Nueva Esperanza | Salta        | General José de San Martín | Profesor Salvador Mazza | ((( -63.692392 -22.041826,-63.692785 -22.040629,-63.69075 -22.040057,-63.69007 -22.042435,-63.692392 -22.041826)))  |
| 4601 | El Paraiso      | Salta        | General José de San Martín | Profesor Salvador Mazza | ((( -63.692587 -22.041799,-63.690033 -22.042464,-63.690004 -22.042548,-63.692128 -22.043096,-63.692587 -22.041799)))  |
| 4602 | Villa Augusta   | Buenos Aires | Quilmes                    | Ezpeleta                | ((( -58.24242 -34.755021,-58.242357 -34.754874,-58.24207 -34.754938,-58.241998 -34.754756,-58.241377 -34.754909,-58.241518 -34.755243,-58.24242 -34.755021)))   |
| 4603 | Caacupé         | Buenos Aires | Florencio Varela           | Gobernador Costa        | ((( -58.310773 -34.800448,-58.309962 -34.801541,-58.310555 -34.801821,-58.31242 -34.802748,-58.312942 -34.802111,-58.31277 -34.802017,-58.312859 -34.801708,-58.31282 -34.801589,-58.312688 -34.801448,-58.311443 -34.800798,-58.310773 -34.800448)))   |
| 4604 | La Ribera       | Buenos Aires | Quilmes                    | Quilmes                 | ((( -58.225992 -34.713208,-58.224554 -34.712279,-58.224163 -34.712467,-58.224036 -34.71232,-58.223865 -34.712439,-58.22367 -34.712273,-58.2226 -34.712947,-58.222315 -34.712947,-58.222003 -34.713077,-58.220987 -34.712046,-58.220504 -34.712366,-58.220846 -34.712814,-58.221617 -34.713696,-58.221959 -34.713419,-58.222567 -34.713137,-58.223121 -34.713072,-58.223246 -34.71394,-58.222909 -34.714044,-58.222719 -34.714163,-58.223365 -34.714912,-58.225992 -34.713208)))   |
| 4605 | El Paso         | Buenos Aires | José M. Ezeiza             | La Unión                | ((( -58.555071 -34.87434,-58.556089 -34.874855,-58.556703 -34.874047,-58.556215 -34.873784,-58.555882 -34.874155,-58.555406 -34.8739,-58.555071 -34.87434)))  |
| 4606 | La Balanza      | Buenos Aires | Cañuelas                   | Cañuelas                | ((( -58.730438 -35.031325,-58.731144 -35.030789,-58.730804 -35.030463,-58.731474 -35.029884,-58.728684 -35.029838,-58.728212 -35.029873,-58.729714 -35.031275,-58.729205 -35.031672,-58.729608 -35.032056,-58.730537 -  |



*[Firmas manuscritas]*



Congreso de la Nación

13-PE-22  
OD 304  
659

|      |                            |              |                 |                    |  |
|------|----------------------------|--------------|-----------------|--------------------|--|
|      |                            |              |                 |                    | 35.031416,-58.730438 -35.031325)))   |
| 4607 | La Hermosa                 | Buenos Aires | Almirante Brown | Ministro Rivadavia | ((( -58.345795 -34.869316,-58.346024 -34.868991,-58.345769 -34.868854,-58.345534 -34.869183,-58.342504 -34.867605,-58.342809 -34.8672,-58.342357 -34.866931,-58.34267 -34.866554,-58.340121 -34.865206,-58.339378 -34.865996,-58.336988 -34.864783,-58.335685 -34.866734,-58.352906 -34.876018,-58.354491 -34.873819,-58.354675 -34.873574,-58.353556 -34.872989,-58.353849 -34.872597,-58.34836 -34.869694,-58.347833 -34.870353,-58.345795 -34.869316))) |
| 4608 | La Matera                  | Buenos Aires | Almirante Brown | Don Orione         | ((( -58.362786 -34.832882,-58.360932 -34.831962,-58.360333 -34.832911,-58.362541 -34.83402,-58.362786 -34.832882)))  |
| 4609 | Barrio Esther              | Buenos Aires | Almirante Brown | Don Orione         | ((( -58.363533 -34.829098,-58.364048 -34.826513,-58.363749 -34.826407,-58.3638 -34.826182,-58.363752 -34.826172,-58.363865 -34.825687,-58.363142 -34.825479,-58.362976 -34.82601,-58.362518 -34.825788,-58.362161 -34.826781,-58.361247 -34.827986,-58.362218 -34.828491,-58.363533 -34.829098)))  |
| 4610 | Veintisiete de Marzo       | Buenos Aires | Almirante Brown | San José           | ((( -58.334343 -34.76254,-58.335193 -34.762995,-58.33475 -34.763508,-58.333931 -34.763098,-58.333568 -34.76358,-58.334293 -34.763962,-58.332728 -34.76549,-58.332277 -34.765261,-58.334343 -34.76254)))  |
| 4611 | Anexo Quince de Octubre    | Buenos Aires | Avellaneda      | Dock Sud           | ((( -58.342364 -34.660765,-58.342364 -34.66093,-58.341845 -34.660925,-58.341843 -34.660723,-58.342063 -34.660724,-58.342061 -34.66076,-58.342364 -34.660765)))   |
| 4612 | Más Barrios                | Buenos Aires | Bahía Blanca    | Bahía Blanca       | ((( -62.288308 -38.741486,-62.2866 -38.740175,-62.2843 -38.741968,-62.282702 -38.740643,-62.279424 -38.743283,-62.282433 -38.745699,-62.281235 -38.746607,-62.281553 -38.746813,-62.288308 -38.741486)))   |
| 4613 | Barrio Ferroviario Alianza | Buenos Aires | Tres de Febrero | Santos Lugares     | ((( -58.544288 -34.605681,-58.544394 -34.60476,-58.541755 -34.604663,-58.541763 -34.605569,-58.544288 -34.605681)))  |
| 4614 | Barrio Derqui              | Buenos Aires | Tres de Febrero | Caseros            | ((( -58.559686 -34.619154,-58.560091 -34.619136,-58.56022 -34.618626,-58.559611 -34.618467,-58.559686 -34.619154)))  |
| 4615 | El Obrero                  | Buenos Aires | San Miguel      | Bella Vista        | ((( -58.683433 -34.574475,-58.682909 -34.573981,-58.681916 -34.574147,-58.682163 -34.57469,-58.682426 -34.574695,-58.682823 -34.574642,-58.683433 -34.574475)))  |
| 4616 | Sin Nombre                 | Buenos Aires | La Plata        | Villa Elvira       | ((( -57.898255 -34.945341,-57.898043 -34.945501,-57.898394 -34.945817,-57.897941 -34.946118,-57.898468 -34.946563,-57.89908 -  |



*[Firmas manuscritas]*



Congreso de la Nación

13-PE-22

OD 304

660

|      |                 |              |          |                      |   |
|------|-----------------|--------------|----------|----------------------|---|
|      |                 |              |          |                      | 34.94611,-57.898255 -34.945341)),((-57.900961 -34.94406,-57.900496 -34.94364,-57.899686 -34.944228,-57.90014 -34.944665,-57.900961 -34.94406)))   |
| 4617 | La Piojera      | Buenos Aires | La Plata | Altos De San Lorenzo | (((-57.951707 -34.96487,-57.951855 -34.964749,-57.950838 -34.963822,-57.950696 -34.963921,-57.950368 -34.963627,-57.950512 -34.963538,-57.948421 -34.961598,-57.948299 -34.961741,-57.951707 -34.96487)))   |
| 4618 | Villa Progreso  | Buenos Aires | Berisso  | Berisso              | (((-57.907206 -34.907918,-57.906603 -34.907201,-57.905987 -34.907536,-57.907488 -34.909407,-57.906679 -34.909819,-57.905795 -34.9087,-57.905067 -34.909129,-57.906805 -34.911225,-57.909645 -34.909603,-57.90793 -34.907551,-57.907206 -34.907918)))  |
| 4619 | Colar           | Buenos Aires | Berisso  | Berisso              | (((-57.867049 -34.888913,-57.8676 -34.887967,-57.866516 -34.887505,-57.865948 -34.888434,-57.867049 -34.888913)))   |
| 4620 | Martin Fierro   | Buenos Aires | Berisso  | Berisso              | (((-57.868712 -34.889107,-57.86913 -34.888636,-57.867624 -34.887974,-57.867058 -34.88893,-57.868112 -34.889395,-57.868386 -34.888975,-57.868712 -34.889107)))   |
| 4621 | Barranca Yaco   | Córdoba      | Capital  | Córdoba Capital      | (((-64.151024 -31.402786,-64.151176 -31.402768,-64.151213 -31.402653,-64.150373 -31.402357,-64.149446 -31.402027,-64.149043 -31.401836,-64.148824 -31.401715,-64.148399 -31.401571,-64.147689 -31.401319,-64.147279 -31.401104,-64.147042 -31.401117,-64.14712 -31.401742,-64.147273 -31.401938,-64.1477 -31.402318,-64.14823 -31.402336,-64.148252 -31.402514,-64.148566 -31.402579,-64.148544 -31.403137,-64.148302 -31.403268,-64.148513 -31.403538,-64.14882 -31.403653,-64.148998 -31.403609,-64.148972 -31.403348,-64.149298 -31.403303,-64.149319 -31.40392,-64.149362 -31.40437,-64.149546 -31.40449,-64.149513 -31.40478,-64.149593 -31.405624,-64.149591 -31.405892,-64.149708 -31.405937,-64.149707 -31.405967,-64.149735 -31.406025,-64.149728 -31.406118,-64.149724 -31.406168,-64.149703 -31.406225,-64.149698 -31.406276,-64.149718 -31.406345,-64.149895 -31.406386,-64.149989 -31.406041,-64.149928 -31.405986,-64.149982 -31.405802,-64.14991 -31.405679,-64.150052 -31.405566,-64.150222 -31.405579,-64.150317 -31.405527,-64.150462 -31.405114,-64.150384 -31.405079,-64.150397 -31.404942,-64.150403 -31.404796,-64.150403 -31.404705,-64.150405 -31.404668,-64.150405 -31.40463,-64.150462 -31.40414,-64.150509 -31.40379,-64.150578 -31.40339,-64.150307 -31.403322,-64.150377 -31.403113,-64.150588 -31.402788,-64.151024 -31.402786))) |
| 4622 | Bajo Pueyrredón | Córdoba      | Capital  | Córdoba Capital      | (((-64.151176 -31.401425,-64.151223 -31.401447,-64.151179 -31.401578,-64.151879 -31.401682,-64.152801 -31.401992,-64.152672 -31.402281,-64.152815 -31.402309,-64.152998 -   |



*[Firma manuscrita]*



Congreso de la Nación

13-PE-22  
OD 304  
661

|      |                              |          |                         |                      |  |
|------|------------------------------|----------|-------------------------|----------------------|--|
|      |                              |          |                         |                      | 31.401994,-64.153441 -31.402045,-64.15336 -<br>31.402337,-64.153712 -31.402382,-64.153784 -<br>31.402059,-64.153015 -31.401978,-64.153281 -<br>31.401766,-64.153331 -31.401551,-64.153781 -<br>31.401528,-64.154148 -31.401546,-64.154427 -<br>31.401632,-64.154602 -31.401621,-64.154976 -<br>31.401589,-64.155135 -31.401639,-64.155222 -<br>31.401739,-64.155145 -31.401919,-64.155135 -<br>31.402095,-64.155384 -31.402118,-64.155559 -<br>31.40132,-64.15371 -31.400735,-64.153599 -<br>31.400593,-64.151413 -31.399916,-64.151563 -<br>31.399566,-64.151076 -31.399405,-64.151125 -<br>31.399314,-64.150596 -31.399166,-64.150425 -<br>31.399577,-64.149801 -31.399357,-64.149629 -<br>31.399793,-64.14946 -31.399725,-64.148824 -<br>31.399553,-64.148327 -31.399289,-64.14794 -<br>31.399352,-64.147882 -31.399484,-64.14774 -<br>31.399815,-64.147593 -31.399899,-64.147543 -<br>31.400059,-64.151176 -31.401425))) |
| 4623 | Cooperativa Renacimiento     | Córdoba  | Capital                 | Córdoba Capital      | (((-64.116864 -31.41624,-64.116603 -<br>31.415938,-64.116374 -31.41607,-64.115838 -<br>31.41554,-64.115571 -31.415741,-64.115654 -<br>31.415857,-64.115122 -31.416218,-64.114767 -<br>31.416575,-64.114804 -31.416656,-64.115055 -<br>31.416646,-64.11555 -31.416589,-64.115591 -<br>31.416368,-64.115831 -31.416411,-64.116281 -<br>31.416473,-64.116593 -31.416439,-64.116846 -<br>31.416338,-64.116864 -31.41624)))   |
| 4624 | Loma de La Cruz              | Córdoba  | Colón                   | La Calera            | (((-64.336031 -31.329768,-64.336213 -<br>31.32932,-64.335867 -31.329241,-64.335797 -<br>31.328998,-64.335876 -31.328592,-64.335988 -<br>31.328057,-64.33601 -31.327729,-64.336116 -<br>31.327446,-64.336184 -31.327232,-64.336383 -<br>31.327257,-64.336491 -31.326802,-64.336624 -<br>31.32639,-64.33663 -31.325947,-64.336785 -<br>31.325629,-64.337025 -31.325399,-64.337265 -<br>31.325456,-64.337705 -31.325483,-64.337731 -<br>31.325422,-64.338142 -31.325336,-64.338583 -<br>31.325289,-64.338683 -31.325367,-64.338695 -<br>31.326181,-64.338647 -31.326638,-64.339049 -<br>31.326668,-64.33903 -31.32696,-64.338994 -<br>31.32715,-64.33844 -31.327919,-64.338113 -<br>31.327876,-64.337916 -31.328173,-64.337301 -<br>31.329253,-64.336997 -31.329976,-64.336031 -<br>31.329768)))  |
| 4625 | Felipe Varela                | Córdoba  | Capital                 | Córdoba Capital      | (((-64.215367 -31.486502,-64.215316 -<br>31.486466,-64.21156 -31.486548,-64.211605 -<br>31.487229,-64.212081 -31.487836,-64.21134 -<br>31.488272,-64.21227 -31.489447,-64.213002 -<br>31.488998,-64.213405 -31.489502,-64.215186 -<br>31.489444,-64.215397 -31.488899,-64.215417 -<br>31.487585,-64.215367 -31.486502)))   |
| 4626 | Asentamiento de Dos Hermanas | Misiones | General Manuel Belgrano | Bernardo De Irigoyen | (((-53.75126 -26.294536,-53.751214 -<br>26.294052,-53.752231 -26.293869,-53.752681 -<br>26.293742,-53.753361 -26.293664,-53.754186 -<br>26.293582,-53.75442 -26.294096,-53.755314 -<br>26.293921,-53.755191 -26.293406,-53.756126 -<br>26.293153,-53.758048 -26.292891,-53.759615 -<br>26.292582,-53.760334 -26.292464,-53.760005 -<br>26.290948,-53.760509 -26.290525,-53.760483 -<br>26.290273,-53.760306 -26.290014,-53.759891 -  |



*[Firma manuscrita]*



Congreso de la Nación

13-PE-22  
OD 304  
662

|      |                     |          |                         |                      |  |
|------|---------------------|----------|-------------------------|----------------------|--|
|      |                     |          |                         |                      | 26.289487,-53.759565 -26.289418,-53.759266 -<br>26.288562,-53.759392 -26.287769,-53.758302 -<br>26.288219,-53.757641 -26.288838,-53.756789 -<br>26.289093,-53.756233 -26.28943,-53.756335 -<br>26.289826,-53.755781 -26.290046,-53.755186 -<br>26.290079,-53.755202 -26.290004,-53.755235 -<br>26.289831,-53.755115 -26.289557,-53.754636 -<br>26.289908,-53.754159 -26.291177,-53.753165 -<br>26.291031,-53.753082 -26.291085,-53.753099 -<br>26.292011,-53.752646 -26.292239,-53.750677 -<br>26.292404,-53.749907 -26.292976,-53.749775 -<br>26.293387,-53.749856 -26.293595,-53.749895 -<br>26.293607,-53.750083 -26.293816,-53.750282 -<br>26.293889,-53.750369 -26.294268,-53.750385 -<br>26.294392,-53.750877 -26.29449,-53.750905 -<br>26.294504,-53.75126 -26.294536)))                      |
| 4627 | Itati               | Misiones | General Manuel Belgrano | Bernardo De Irigoyen | ((( -53.644014 -26.262045,-53.64392 -<br>26.262159,-53.643893 -26.262309,-53.644011 -<br>26.262488,-53.645071 -26.26396,-53.646269 -<br>26.263274,-53.646849 -26.262801,-53.646555 -<br>26.262596,-53.646226 -26.26247,-53.645592 -<br>26.262416,-53.645106 -26.262299,-53.644014 -<br>26.262045)))  |
| 4628 | Campañas de Américo | Misiones | General Manuel Belgrano | Bernardo De Irigoyen | ((( -53.713508 -26.278305,-53.713381 -<br>26.277977,-53.71287 -26.277734,-53.712577 -<br>26.278012,-53.711648 -26.277176,-53.710708 -<br>26.277403,-53.710377 -26.277577,-53.709714 -<br>26.27771,-53.709282 -26.277565,-53.708369 -<br>26.277542,-53.708541 -26.279008,-53.706695 -<br>26.279236,-53.705532 -26.279088,-53.702704 -<br>26.277484,-53.70244 -26.277812,-53.705331 -<br>26.279819,-53.705665 -26.28013,-53.707251 -<br>26.280294,-53.709421 -26.280131,-53.709042 -<br>26.279595,-53.708996 -26.279438,-53.710923 -<br>26.279231,-53.710989 -26.278806,-53.711748 -<br>26.278715,-53.711899 -26.279302,-53.713508 -<br>26.278305)))   |
| 4629 | Tránsito Pesado     | Misiones | General Manuel Belgrano | Bernardo De Irigoyen | ((( -53.643487 -26.261759,-53.64351 -<br>26.261494,-53.643488 -26.261322,-53.643372 -<br>26.261062,-53.643327 -26.26074,-53.643211 -<br>26.260704,-53.643213 -26.260555,-53.643244 -<br>26.259988,-53.643507 -26.259484,-53.643805 -<br>26.259241,-53.643951 -26.259121,-53.643846 -<br>26.258996,-53.643831 -26.259012,-53.643631 -<br>26.258999,-53.643586 -26.258777,-53.643015 -<br>26.258381,-53.642757 -26.258728,-53.642479 -<br>26.259059,-53.642189 -26.259744,-53.642269 -<br>26.260264,-53.642377 -26.260457,-53.642338 -<br>26.260805,-53.642661 -26.261291,-53.642777 -<br>26.261783,-53.642929 -26.261883,-53.643177 -<br>26.262188,-53.643477 -26.262164,-53.643483 -<br>26.262165,-53.643591 -26.262199,-53.643631 -<br>26.262243,-53.643493 -26.261975,-53.643487 -<br>26.261759))) |
| 4630 | Barda Roja          | Neuquén  | Confluencia             | Neuquén              | ((( -68.187048 -38.921886,-68.18759 -<br>38.919978,-68.186379 -38.919746,-68.185373 -<br>38.920031,-68.185198 -38.919349,-68.184951 -<br>38.918463,-68.180813 -38.917581,-68.180352 -<br>38.91745,-68.179874 -38.917686,-68.179479 -<br>38.917679,-68.179307 -38.917588,-68.179058 -<br>38.917199,-68.17844 -38.919442,-68.187048 -  |



*[Firma manuscrita]*



Congreso de la Nación

13-PE-22  
OD 304  
663

|      |                     |                                 |              |                 |   |
|------|---------------------|---------------------------------|--------------|-----------------|---|
|      |                     |                                 |              |                 | 38.921886)),((-68.205573 -38.926488,-68.205546 -38.927355,-68.20475 -38.927162,-68.202978 -38.928611,-68.198504 -38.928229,-68.194248 -38.926141,-68.193248 -38.925607,-68.193907 -38.924274,-68.19522 -38.924262,-68.19666 -38.924691,-68.19687 -38.924141,-68.199293 -38.924357,-68.199305 -38.923749,-68.20694 -38.924287,-68.207829 -38.924371,-68.208102 -38.92442,-68.205573 -38.926488)))  |
| 4631 | Las 40 Hectáreas    | Río Negro                       | General Roca | Barda Del Medio | (((-68.16633 -38.728529,-68.166225 -38.728713,-68.16657 -38.729135,-68.166751 -38.729496,-68.166747 -38.730096,-68.166565 -38.730515,-68.166198 -38.730344,-68.166195 -38.729915,-68.165929 -38.729749,-68.165821 -38.730221,-68.163534 -38.733241,-68.161602 -38.73388,-68.161247 -38.734112,-68.160831 -38.734138,-68.160279 -38.734336,-68.159723 -38.734338,-68.158895 -38.734362,-68.1586 -38.734086,-68.157716 -38.733994,-68.157565 -38.732306,-68.157278 -38.729176,-68.158257 -38.727985,-68.161975 -38.7279,-68.161989 -38.727963,-68.163877 -38.727857,-68.164901 -38.727987,-68.165514 -38.728147,-68.166031 -38.728318,-68.165955 -38.728434,-68.16633 -38.728529))) |
| 4632 | La Esperanza        | Río Negro                       | General Roca | Mainqué         | (((-67.312363 -39.063549,-67.311258 -39.063682,-67.311612 -39.06529,-67.312782 -39.065098,-67.312469 -39.063581,-67.312363 -39.063549)))  |
| 4633 | El Cepar            | Río Negro                       | General Roca | Barda Del Medio | (((-68.167669 -38.72498,-68.167905 -38.726362,-68.168131 -38.726371,-68.168517 -38.726662,-68.166867 -38.728664,-68.165955 -38.728434,-68.166031 -38.728318,-68.165514 -38.728147,-68.164901 -38.727987,-68.163877 -38.727857,-68.161989 -38.727963,-68.161889 -38.727503,-68.160071 -38.727789,-68.159968 -38.727559,-68.162038 -38.727048,-68.162365 -38.72691,-68.162646 -38.72667,-68.166148 -38.725413,-68.167669 -38.72498),(-68.165611 -38.726597,-68.165616 -38.727514,-68.164832 -38.727484,-68.164786 -38.726615,-68.165611 -38.726597)))   |
| 4634 | Playón de Caballito | Ciudad Autónoma de Buenos Aires | Comuna 6     | Caballito       | (((-58.454101 -34.623427,-58.454249 -34.623154,-58.453838 -34.62298,-58.453882 -34.622815,-58.453956 -34.622713,-58.453355 -34.622485,-58.45322 -34.622714,-58.452126 -34.622292,-58.451945 -34.622574,-58.454101 -34.623427)),(-58.452898 -34.621924,-58.452844 -34.622042,-58.45283 -34.622134,-58.452829 -34.622266,-58.452043 -34.621969,-58.452222 -34.621666,-58.452898 -34.621924)))   |
| 4635 | Sin Nombre          | Ciudad Autónoma de Buenos Aires | Comuna 14    | Palermo         | (((-58.403135 -34.572849,-58.403091 -34.572818,-58.402293 -34.573519,-58.402339 -34.573571,-58.403135 -34.572849)))   |
| 4636 | La Veredita         | Ciudad                          | Comuna 8     | Villa Soldati   | (((-58.448173 -34.65822,-58.447961 -  |



*[Firmas manuscritas]*



Congreso de la Nación

13-PE-22  
OD 304  
664

|      |                                     |                                 |           |           |  |
|------|-------------------------------------|---------------------------------|-----------|-----------|--|
|      |                                     | Autónoma de Buenos Aires        |           |           | 34.658013,-58.448061 -34.657928,-58.448097 -34.657969,-58.450513 -34.65607,-58.450617 -34.65616,-58.450096 -34.656609,-58.450162 -34.656673,-58.448173 -34.65822))))   |
| 4637 | Padre Mugica (Ex Villa 31 y 31 Bis) | Ciudad Autónoma de Buenos Aires | Comuna 1  | Retiro    | (((-58.377755 -34.586939,-58.374914 -34.588271,-58.373503 -34.589024,-58.37344 -34.588936,-58.372953 -34.589198,-58.372799 -34.589056,-58.372713 -34.588908,-58.37721 -34.586417,-58.377256 -34.586285,-58.375585 -34.584272,-58.377366 -34.583269,-58.379244 -34.582206,-58.379606 -34.582606,-58.381522 -34.581728,-58.383445 -34.580662,-58.383381 -34.580574,-58.384871 -34.57978,-58.384863 -34.579649,-58.384281 -34.579267,-58.383735 -34.57916,-58.383593 -34.579156,-58.383418 -34.57911,-58.383491 -34.579082,-58.385231 -34.578814,-58.385287 -34.578866,-58.385713 -34.578792,-58.385785 -34.579199,-58.385873 -34.579273,-58.38609 -34.57932,-58.387391 -34.578456,-58.38742 -34.578304,-58.386525 -34.578202,-58.38655 -34.578096,-58.386858 -34.578119,-58.386984 -34.578155,-58.387842 -34.578212,-58.387863 -34.578239,-58.388305 -34.578252,-58.388475 -34.578223,-58.388963 -34.57826,-58.389418 -34.578373,-58.389942 -34.578343,-58.390097 -34.578419,-58.390324 -34.578766,-58.390023 -34.578892,-58.389748 -34.578971,-58.38977 -34.579081,-58.389203 -34.57936,-58.38916 -34.579298,-58.388854 -34.579461,-58.388668 -34.579593,-58.388703 -34.579624,-58.388624 -34.579664,-58.38857 -34.579742,-58.38871 -34.579943,-58.388838 -34.580188,-58.388978 -34.580246,-58.390348 -34.579788,-58.390475 -34.579636,-58.390665 -34.579574,-58.39081 -34.579654,-58.390919 -34.579978,-58.390771 -34.580075,-58.39078 -34.580162,-58.389867 -34.580567,-58.389786 -34.580466,-58.389197 -34.580698,-58.388055 -34.580977,-58.38703 -34.58148,-58.386402 -34.581768,-58.386238 -34.581751,-58.385222 -34.58239,-58.384209 -34.582974,-58.383493 -34.583403,-58.382285 -34.584254,-58.381139 -34.585013,-58.380823 -34.585259,-58.380086 -34.585647,-58.377755 -34.586939)),((-58.37647 -34.582106,-58.376828 -34.582569,-58.378423 -34.581646,-58.378352 -34.581508,-58.378089 -34.58116,-58.37647 -34.582106)),((-58.37781 -34.587708,-58.377648 -34.58748,-58.376859 -34.587943,-58.377002 -34.588154,-58.37781 -34.587708)))) |
| 4638 | Lote 67                             | Formosa                         | Formosa   | Formosa   | (((-58.229631 -26.127541,-58.22369 -26.125693,-58.223783 -26.125437,-58.22179 -26.124751,-58.222606 -26.122478,-58.230591 -26.125045,-58.229631 -26.127541))))   |
| 4639 | UOCRA                               | Chubut                          | Sarmiento | Sarmiento | (((-69.049539 -45.574289,-69.046813 -45.574289,-69.046794 -45.576306,-69.049507 -45.576275,-69.049539 -45.574289))))   |
| 4640 | Nuevo de Octubre                    | Tierra del Fuego                | Tolhuin   | Tolhuin   | (((-67.212122 -54.507249,-67.213186 -54.508688,-67.211918 -54.510582,-67.210293 -54.511416,-67.21019 -54.511086,-67.209726 -54.51097,-67.208354 -54.510996,-67.206725 -  |



*[Firmas manuscritas]*





Congreso de la Nación

13-PE-22  
OD 304  
665

|      |                            |                     |             |                 |   |
|------|----------------------------|---------------------|-------------|-----------------|---|
|      |                            |                     |             |                 | 54.510993,-67.204429 -54.508732,-67.203174 -<br>54.509168,-67.202336 -54.508325,-67.204718 -<br>54.507478,-67.206411 -54.506849,-67.20801 -<br>54.506296,-67.210518 -54.506561,-67.212122 -<br>54.507249)))   |
| 4641 | Provincias Unidas          | Tierra del Fuego    | Tolhuin     | Tolhuin         | (((-67.215781 -54.496442,-67.212925 -<br>54.498189,-67.210123 -54.499248,-67.208984 -<br>54.497966,-67.204714 -54.499511,-67.204766 -<br>54.499935,-67.203995 -54.500167,-67.203384 -<br>54.499174,-67.204714 -54.497243,-67.203727 -<br>54.496645,-67.203556 -54.496296,-67.203946 -<br>54.495277,-67.203076 -54.49442,-67.202799 -<br>54.493225,-67.203267 -54.492214,-67.205702 -<br>54.491622,-67.207708 -54.49175,-67.208558 -<br>54.491605,-67.209287 -54.492267,-67.208508 -<br>54.4926,-67.210485 -54.494408,-67.211194 -<br>54.494112,-67.211825 -54.494718,-67.213202 -<br>54.494165,-67.214242 -54.495112,-67.215781 -<br>54.496442))) |
| 4642 | Las Varillas               | La Rioja            | Capital     | La Rioja        | ((((-66.839561 -29.444897,-66.837345 -<br>29.448512,-66.837054 -29.448508,-66.837058 -<br>29.448276,-66.836495 -29.448301,-66.836604 -<br>29.445415,-66.837307 -29.445356,-66.837512 -<br>29.445312,-66.837562 -29.445246,-66.837575 -<br>29.445085,-66.839512 -29.444838,-66.839561 -<br>29.444897)))  |
| 4645 | La Pradera                 | Buenos Aires        | Merlo       | Mariano Acosta  | ((((-58.803506 -34.693582,-58.802793 -<br>34.692859,-58.802114 -34.693309,-58.8015 -<br>34.692642,-58.802565 -34.691917,-58.803196 -<br>34.692568,-58.804077 -34.69196,-58.804771 -<br>34.692615,-58.803506 -34.693582)))   |
| 4646 | Colonia Puente Cascallares | Buenos Aires        | Merlo       | Mariano Acosta  | ((((-58.818353 -34.686793,-58.81711 -<br>34.686301,-58.81764 -34.685502,-58.818275 -<br>34.685794,-58.819162 -34.685855,-58.820059 -<br>34.685801,-58.820229 -34.686541,-58.818353 -<br>34.686793)))  |
| 4647 | Eva Perón                  | Buenos Aires        | Merlo       | Libertad        | ((((-58.659053 -34.711422,-58.658066 -<br>34.712184,-58.657116 -34.71131,-58.655043 -<br>34.712867,-58.654074 -34.711944,-58.658355 -<br>34.708773,-58.658675 -34.7097,-58.659053 -<br>34.711422)))   |
| 4648 | Patoti                     | Misiones            | Capital     | Posadas         | ((((-55.904235 -27.36009,-55.904439 -<br>27.361794,-55.903964 -27.361861,-55.903912 -<br>27.361367,-55.903888 -27.361369,-55.903882 -<br>27.361303,-55.904036 -27.361288,-55.904024 -<br>27.361199,-55.903535 -27.361256,-55.903391 -<br>27.36019,-55.904235 -27.36009)))   |
| 4649 | Nuevo Progreso             | Misiones            | San Ignacio | San Ignacio     | ((((-55.528276 -27.251167,-55.524512 -<br>27.254418,-55.523717 -27.252995,-55.522473 -<br>27.249636,-55.524523 -27.247829,-55.528276 -<br>27.251167)))  |
| 4650 | San Francisco              | Santiago del Estero | Pellegrini  | Nueva Esperanza | ((((-64.241613 -26.211585,-64.24027 -26.2122,-<br>64.240044 -26.21164,-64.238855 -26.210981,-   |



*[Firma manuscrita]*



Congreso de la Nación

13-PE-22  
OD 304  
666

|      |                          |                        |            |                        |   |
|------|--------------------------|------------------------|------------|------------------------|---|
|      |                          |                        |            |                        | 64.238387 -26.212297,-64.238098 -26.212155,-<br>64.236706 -26.21145,-64.236433 -26.211348,-<br>64.236527 -26.210726,-64.235159 -26.209836,-<br>64.235653 -26.208681,-64.236501 -26.207507,-<br>64.236844 -26.206867,-64.237932 -26.207016,-<br>64.238023 -26.207471,-64.240084 -26.207338,-<br>64.239753 -26.206372,-64.240044 -26.206295,-<br>64.240245 -26.206771,-64.240415 -26.207345,-<br>64.240798 -26.209023,-64.241162 -26.210285,-<br>64.241613 -26.211585)))  |
| 4651 | Las Flores<br>Ampliación | Santiago<br>del Estero | Capital    | Santiago Del<br>Estero | (((64.213354 -27.825952,-64.213515 -<br>27.826061,-64.213331 -27.826367,-64.213527 -<br>27.826491,-64.213327 -27.826771,-64.213185 -<br>27.826695,-64.213043 -27.826835,-64.212673 -<br>27.826631,-64.21285 -27.826401,-64.212654 -<br>27.826309,-64.212174 -27.826972,-64.211858 -<br>27.826787,-64.211349 -27.82748,-64.211603 -<br>27.827653,-64.211388 -27.827907,-64.210981 -<br>27.827667,-64.210938 -27.827807,-64.210192 -<br>27.827451,-64.210216 -27.827221,-64.209917 -<br>27.827078,-64.209917 -27.827032,-64.210313 -<br>27.827006,-64.210709 -27.826909,-64.213155 -<br>27.826011,-64.213354 -27.825952)))  |
| 4652 | Las Talas                | San Juan               | Caucete    | Las Talas              | (((68.267426 -31.607218,-68.267172 -<br>31.606982,-68.267935 -31.606209,-68.267614 -<br>31.605898,-68.270269 -31.602461,-68.271568 -<br>31.600147,-68.271395 -31.600085,-68.272487 -<br>31.598009,-68.27231 -31.597111,-68.27262 -<br>31.597075,-68.272621 -31.596956,-68.272739 -<br>31.596951,-68.272922 -31.596403,-68.273053 -<br>31.595654,-68.273339 -31.595068,-68.273602 -<br>31.594725,-68.273743 -31.594805,-68.273942 -<br>31.594478,-68.273991 -31.59452,-68.274475 -<br>31.594006,-68.27468 -31.594218,-68.274964 -<br>31.595644,-68.274325 -31.595691,-68.274324 -<br>31.596879,-68.274081 -31.596924,-68.273692 -<br>31.598213,-68.273257 -31.599174,-68.271833 -<br>31.601814,-68.27065 -31.603658,-68.270378 -<br>31.603517,-68.268719 -31.606033,-68.267426 -<br>31.607218))) |
| 4653 | Control Forestal         | San Juan               | Caucete    | Pie De Palo            | (((68.194691 -31.694679,-68.187666 -<br>31.694438,-68.185961 -31.694588,-68.185941 -<br>31.695154,-68.19288 -31.695461,-68.192711 -<br>31.69632,-68.193412 -31.696385,-68.193731 -<br>31.695458,-68.194211 -31.695552,-68.19403 -<br>31.695911,-68.194562 -31.696078,-68.194886 -<br>31.695551,-68.197552 -31.696294,-68.197897 -<br>31.695631,-68.196756 -31.69523,-68.194691 -<br>31.694679)))  |
| 4654 | Calle 21                 | San Juan               | 25 de Mayo | Villa Santa<br>Rosa    | (((68.28865 -31.708648,-68.288534 -<br>31.708671,-68.287596 -31.704897,-68.287773 -<br>31.704857,-68.28782 -31.705037,-68.288093 -<br>31.704975,-68.288471 -31.706609,-68.2882 -<br>31.706664,-68.28865 -31.708648)))   |
| 4655 | Villa Palacios           | San Juan               | Caucete    | Caucete                | (((68.300635 -31.699353,-68.299698 -<br>31.695794,-68.299032 -31.695903,-68.299981 -<br>31.699479,-68.300635 -31.699353)))  |



*[Firma manuscrita]*



Congreso de la Nación

13-PE-22

OD 304

667

|      |                         |          |         |              |  |
|------|-------------------------|----------|---------|--------------|--|
| 4656 | Loteo del Valle         | San Juan | Caucete | Caucete      | ((( -68.285833 -31.660818, -68.285971 -31.661485, -68.283154 -31.661947, -68.283044 -31.661338, -68.285833 -31.660818)))   |
| 4657 | Loteo Tres de Diciembre | San Juan | Caucete | Caucete      | ((( -68.299875 -31.694391, -68.29875 -31.694593, -68.298962 -31.695563, -68.30012 -31.69535, -68.299875 -31.694391)))  |
| 4658 | El Norte                | San Juan | Ullum   | Ullum        | ((( -68.733779 -31.443492, -68.732688 -31.444748, -68.733654 -31.445533, -68.734829 -31.444298, -68.733779 -31.443492)))   |
| 4659 | Villa Pons              | San Juan | Pocito  | Carpintería  | ((( -68.552697 -31.755797, -68.552377 -31.756443, -68.551983 -31.757081, -68.551266 -31.759727, -68.550894 -31.760783, -68.550459 -31.760746, -68.551027 -31.759623, -68.551106 -31.759193, -68.550862 -31.759097, -68.550986 -31.758578, -68.551226 -31.758529, -68.551447 -31.757868, -68.551361 -31.757658, -68.55144 -31.757081, -68.551072 -31.757073, -68.550828 -31.757009, -68.550971 -31.7565, -68.551194 -31.756033, -68.551442 -31.755746, -68.55156 -31.755547, -68.551712 -31.755592, -68.55218 -31.755475, -68.552384 -31.754928, -68.552022 -31.754775, -68.553189 -31.75283, -68.554165 -31.752837, -68.552697 -31.755797))) |
| 4660 | Villa La Florida        | San Juan | Pocito  | Carpintería  | ((( -68.559517 -31.832206, -68.559522 -31.832296, -68.550023 -31.832606, -68.549831 -31.832503, -68.548679 -31.832494, -68.548637 -31.832662, -68.545219 -31.832782, -68.545156 -31.83268, -68.544893 -31.832626, -68.544587 -31.832582, -68.544625 -31.831112, -68.544766 -31.831134, -68.544769 -31.832461, -68.545853 -31.832381, -68.545881 -31.832494, -68.546044 -31.832493, -68.546077 -31.83241, -68.546889 -31.832395, -68.546972 -31.832341, -68.547106 -31.832353, -68.547108 -31.832387, -68.549845 -31.832329, -68.549974 -31.832491, -68.559517 -31.832206)))  |
| 4661 | Sin nombre              | San Juan | Pocito  | La Rinconada | ((( -68.585738 -31.715181, -68.586072 -31.715241, -68.589063 -31.708607, -68.590086 -31.706165, -68.590322 -31.705013, -68.590324 -31.704168, -68.590185 -31.7038, -68.590307 -31.702447, -68.590219 -31.702447, -68.59 -31.705524, -68.585738 -31.715181)))   |
| 4662 | Sin nombre              | San Juan | Pocito  | La Rinconada | ((( -68.587003 -31.714039, -68.58685 -31.713995, -68.586103 -31.715302, -68.585914 -31.71524, -68.584666 -31.718223, -68.583686 -31.71803, -68.582998 -31.719638, -68.582413 -31.719717, -68.581511 -31.722675, -68.58248 -31.722603, -68.583131 -31.721626, -68.583767 -31.721906, -68.586805 -31.715512, -68.587142 -31.714665, -68.586791 -31.714558, -68.587003 -31.714039)))  |
| 4663 | Junin                   | Jujuy    | Ledesma | Caimancito   | ((( -64.590766 -23.744649, -64.590372 -23.744988, -64.590243 -23.745006, -64.590151 -23.744944, -64.586919 -23.741994, -64.586838 -23.741855, -64.586809 -23.741707, -64.586827 -  |



*[Firmas manuscritas]*



Congreso de la Nación

13-PE-22  
OD 304  
668

|      |                     |       |           |                |   |
|------|---------------------|-------|-----------|----------------|---|
|      |                     |       |           |                | 23.74155,-64.586893 -23.741465,-64.587011 -<br>23.741439,-64.587145 -23.741306,-64.584109 -<br>23.738587,-64.583769 -23.738446,-64.583019 -<br>23.737803,-64.583363 -23.737482,-64.583537 -<br>23.737659,-64.583537 -23.738001,-64.583935 -<br>23.73832,-64.584191 -23.73812,-64.587442 -<br>23.741147,-64.587204 -23.741384,-64.590766 -<br>23.744649))) |
| 4664 | Primero de Agosto   | Jujuy | Ledesma   | Calilegua      | ((( -64.760747 -23.767483,-64.763831 -<br>23.767648,-64.763922 -23.766699,-64.754891 -<br>23.765698,-64.754707 -23.766651,-64.760747 -<br>23.767483)))  |
| 4665 | Esperanza           | Jujuy | El Carmen | Pampa Blanca   | ((( -65.073034 -24.537149,-65.071628 -<br>24.534946,-65.070452 -24.535578,-65.071853 -<br>24.537778,-65.073034 -24.537149)))  |
| 4666 | Primero de Agosto   | Jujuy | El Carmen | Pampa Blanca   | ((( -65.075496 -24.535823,-65.075207 -<br>24.535341,-65.07474 -24.535597,-65.074384 -<br>24.535021,-65.073579 -24.535453,-65.073826 -<br>24.535838,-65.07306 -24.536255,-65.072801 -<br>24.535866,-65.072426 -24.536064,-65.073086 -<br>24.537103,-65.075496 -24.535823)))  |
| 4667 | Chacarita           | Jujuy | Ledesma   | Yuto           | ((( -64.476531 -23.646815,-64.47831 -<br>23.645625,-64.477036 -23.643861,-64.475204 -<br>23.645047,-64.476531 -23.646815)))   |
| 4668 | Papa Francisco      | Jujuy | Ledesma   | Bananal        | ((( -64.504289 -23.565352,-64.504121 -<br>23.564987,-64.502516 -23.563236,-64.501368 -<br>23.564643,-64.502441 -23.565539,-64.502708 -<br>23.565859,-64.503243 -23.565342,-64.503919 -<br>23.565451,-64.504289 -23.565352)))  |
| 4669 | 28 Hectáreas        | Jujuy | Ledesma   | Calilegua      | ((( -64.780464 -23.792056,-64.78031 -<br>23.791803,-64.779686 -23.791117,-64.779502 -<br>23.790907,-64.779244 -23.790633,-64.778848 -<br>23.790307,-64.778401 -23.789964,-64.777688 -<br>23.789515,-64.776987 -23.789114,-64.777502 -<br>23.790439,-64.776537 -23.790753,-64.77752 -<br>23.793147,-64.778968 -23.792643,-64.780464 -<br>23.792056)))      |
| 4670 | Sagrado Corazón     | Jujuy | Ledesma   | Chalicán       | ((( -64.804426 -24.071333,-64.805252 -<br>24.071339,-64.805279 -24.069586,-64.803177 -<br>24.069236,-64.803874 -24.070373,-64.802258 -<br>24.070346,-64.802147 -24.070848,-64.804363 -<br>24.070862,-64.804426 -24.071333)))  |
| 4671 | Veinte de Junio     | Jujuy | Ledesma   | Frailé Pintado | ((( -64.79619 -23.937449,-64.796687 -<br>23.935701,-64.796605 -23.93406,-64.795057 -<br>23.933918,-64.794699 -23.93374,-64.794518 -<br>23.93542,-64.794219 -23.937202,-64.794667 -<br>23.937342,-64.79619 -23.937449)))   |
| 4672 | Antártida Argentina | Jujuy | El Carmen | Perico         | ((( -65.121834 -24.373168,-65.120944 -<br>24.374107,-65.120469 -24.373734,-65.120623 -<br>24.373559,-65.120121 -24.373163,-65.120653 -<br>24.372598,-65.121834 -24.373168)))  |



*[Firma manuscrita]*



Congreso de la Nación

13-PE-22  
OD 304  
669

|      |                     |            |           |                    |  |
|------|---------------------|------------|-----------|--------------------|--|
| 4673 | Cuatro de diciembre | Jujuy      | San Pedro | San Pedro De Jujuy | (((-64.857989 -24.230142,-64.857366 -24.227235,-64.856354 -24.227687,-64.856875 -24.2303,-64.857989 -24.230142)))  |
| 4674 | Néstor Kirchner     | Jujuy      | San Pedro | San Pedro De Jujuy | (((-64.858218 -24.231119,-64.858001 -24.230147,-64.850558 -24.231252,-64.851098 -24.233328,-64.856542 -24.232434,-64.85634 -24.231387,-64.858218 -24.231119)))   |
| 4675 | La Esperanza        | Jujuy      | Cochinoca | Abra Pampa         | (((-65.69193 -22.715042,-65.691938 -22.715181,-65.691822 -22.715185,-65.691925 -22.716059,-65.692032 -22.716055,-65.69205 -22.716256,-65.691 -22.716363,-65.690802 -22.715118,-65.69193 -22.715042)))  |
| 4676 | Puerto Esquina      | Entre Ríos | Victoria  | Rincón de Nogoyá   | (((-59.94381 -32.802405,-59.943674 -32.802219,-59.943507 -32.802284,-59.943651 -32.802472,-59.94381 -32.802405)),((-59.944044 -32.801674,-59.943642 -32.801848,-59.943844 -32.802147,-59.944252 -32.801971,-59.944044 -32.801674)),((-59.938345 -32.805206,-59.937758 -32.804436,-59.935705 -32.805912,-59.935669 -32.806098,-59.936189 -32.806087,-59.938345 -32.805206)),((-59.945232 -32.800349,-59.944136 -32.801165,-59.944458 -32.801682,-59.944688 -32.801582,-59.94498 -32.802063,-59.944741 -32.802175,-59.94478 -32.80225,-59.944465 -32.802384,-59.944683 -32.802703,-59.946655 -32.801868,-59.94586 -32.800949,-59.94605 -32.800867,-59.945786 -32.800476,-59.945516 -32.800586,-59.945232 -32.800349))) |
| 4677 | Don Jorge           | Entre Ríos | Concordia | Concordia          | (((-58.036399 -31.358353,-58.036055 -31.358416,-58.036252 -31.359251,-58.03658 -31.35919,-58.036399 -31.358353)))  |
| 4678 | El Espinillo        | Entre Ríos | Victoria  | El Espinillo       | (((-60.652932 -32.918758,-60.65421 -32.918057,-60.654084 -32.917311,-60.655275 -32.915278,-60.653635 -32.914752,-60.65339 -32.915256,-60.65172 -32.914903,-60.651603 -32.915412,-60.648718 -32.914787,-60.648629 -32.915864,-60.652598 -32.916821,-60.652183 -32.918001,-60.650852 -32.917789,-60.650741 -32.918374,-60.652932 -32.918758)))   |
| 4679 | La Blanca           | Entre Ríos | Concordia | Concordia          | (((-58.00319 -31.350289,-58.002443 -31.35039,-58.002372 -31.350018,-58.001651 -31.350108,-58.001845 -31.351227,-58.001748 -31.351298,-58.001289 -31.351443,-58.00137 -31.35178,-58.002954 -31.35139,-58.002914 -31.350938,-58.003267 -31.350894,-58.00319 -31.350289)))  |
| 4680 | Las Tablitas        | Entre Ríos | Concordia | Concordia          | (((-58.075758 -31.431945,-58.074124 -31.433422,-58.072193 -31.431943,-58.071312 -31.431172,-58.072145 -31.430451,-58.073042 -31.431202,-58.073962 -31.430406,-58.075758 -31.431945)))  |
| 4681 | Tavella Sur         | Entre Ríos | Concordia | Concordia          | (((-58.013035 -31.358621,-58.012717 -31.358676,-58.012603 -31.359539,-58.012891 -31.359518,-58.012873 -31.359342,-58.012775 -  |



*[Firma manuscrita]*



Congreso de la Nación

13-PE-22  
OD 304  
670

|      |              |            |           |                         |  |
|------|--------------|------------|-----------|-------------------------|--|
|      |              |            |           |                         | 31.35934,-58.012918 -31.358824,-58.013004 -31.358824,-58.013035 -31.358621)))  |
| 4682 | Villa Adela  | Entre Ríos | Concordia | Concordia               | (((-58.070194 -31.405627,-58.06993 -31.405409,-58.069967 -31.405377,-58.069337 -31.404879,-58.069259 -31.404942,-58.069081 -31.404791,-58.069312 -31.404579,-58.070455 -31.405467,-58.07103 -31.404941,-58.07018 -31.404285,-58.070225 -31.404242,-58.069557 -31.403661,-58.068887 -31.40424,-58.067506 -31.403146,-58.067493 -31.403095,-58.067003 -31.402769,-58.066883 -31.402889,-58.067174 -31.40306,-58.066688 -31.403532,-58.067798 -31.404254,-58.067768 -31.404481,-58.068012 -31.404701,-58.067925 -31.404798,-58.068324 -31.405134,-58.068221 -31.405231,-58.068208 -31.405368,-58.068408 -31.405521,-58.068611 -31.405802,-58.068492 -31.405935,-58.0692 -31.406513,-58.069385 -31.406391,-58.070194 -31.405627))) |
| 4683 | Parcela 26   | Chubut     | Cushamen  | Lago Puelo              | (((-71.540972 -42.041766,-71.538905 -42.042024,-71.536903 -42.041729,-71.53597 -42.042685,-71.533356 -42.042469,-71.53071 -42.04245,-71.527562 -42.042006,-71.524526 -42.041529,-71.523764 -42.04215,-71.52408 -42.042585,-71.525372 -42.042986,-71.528538 -42.043039,-71.528655 -42.043669,-71.530585 -42.043824,-71.53042 -42.046016,-71.530506 -42.046367,-71.531894 -42.047054,-71.532815 -42.046651,-71.534666 -42.046756,-71.536721 -42.047477,-71.537515 -42.048145,-71.53891 -42.048597,-71.540386 -42.044605,-71.540972 -42.041766)))   |
| 4684 | Eco Aldea    | Chubut     | Cushamen  | Lago Puelo              | (((-71.54726 -42.036578,-71.54779 -42.036783,-71.548817 -42.037215,-71.548662 -42.038244,-71.548966 -42.038486,-71.5487 -42.039221,-71.547103 -42.039031,-71.547116 -42.039962,-71.546456 -42.040155,-71.545764 -42.040013,-71.546005 -42.038859,-71.545772 -42.03865,-71.546233 -42.038344,-71.546271 -42.038093,-71.546242 -42.03784,-71.546223 -42.037542,-71.546265 -42.037299,-71.546331 -42.037186,-71.546385 -42.036916,-71.546395 -42.036549,-71.54726 -42.036578)))   |
| 4685 | Monte Flores | Santa Fe   | Rosario   | Rosario                 | (((-60.721998 -32.957902,-60.722055 -32.9571,-60.722426 -32.957114,-60.722381 -32.957909,-60.721998 -32.957902)))  |
| 4686 | El Gráfico   | Santa Fe   | Rosario   | Rosario                 | (((-60.749628 -32.934715,-60.749359 -32.934704,-60.749335 -32.934924,-60.749235 -32.934925,-60.749208 -32.936082,-60.749319 -32.93609,-60.749355 -32.935051,-60.749503 -32.935055,-60.749518 -32.934843,-60.749615 -32.934844,-60.749628 -32.934715)))   |
| 4687 | La Ranita II | Santa Fe   | Rosario   | Villa Gobernador Gálvez | (((-60.64533 -33.027149,-60.643994 -33.027092,-60.643958 -33.027703,-60.645312 -33.027743,-60.64533 -33.027149)))  |



*[Firma manuscrita]*



Congreso de la Nación

13-PE-22  
OD 304  
671

|      |                          |          |             |                     |  |
|------|--------------------------|----------|-------------|---------------------|--|
| 4688 | La Costa                 | Santa Fe | Rosario     | Fighiera            | (((-60.451651 -33.168292,-60.451238 -33.168035,-60.45034 -33.168348,-60.449779 -33.168657,-60.449181 -33.169087,-60.448851 -33.169422,-60.448605 -33.16955,-60.44883 -33.169743,-60.450227 -33.168708,-60.450717 -33.168539,-60.451651 -33.168292)))   |
| 4689 | Cacique Francisco Moreno | Santa Fe | Rosario     | Granadero Baigorria | (((-60.728173 -32.845314,-60.724451 -32.845218,-60.724443 -32.845674,-60.728171 -32.845851,-60.728173 -32.845314)))  |
| 4690 | Zona Rural               | Santa Fe | Rosario     | Granadero Baigorria | (((-60.727322 -32.843314,-60.724592 -32.843229,-60.724618 -32.842449,-60.72735 -32.842573,-60.727322 -32.843314)))   |
| 4691 | El Humito                | Santa Fe | Rosario     | Rosario             | (((-60.732372 -32.97167,-60.732349 -32.972488,-60.732281 -32.972813,-60.731679 -32.97281,-60.731706 -32.971655,-60.732372 -32.97167)))   |
| 4692 | Tio Rolo                 | Santa Fe | Rosario     | Rosario             | (((-60.684527 -33.021123,-60.684592 -33.020137,-60.684418 -33.020139,-60.684441 -33.019818,-60.684357 -33.018695,-60.684532 -33.018682,-60.684546 -33.018761,-60.685097 -33.018761,-60.685089 -33.01889,-60.685976 -33.01891,-60.685879 -33.021151,-60.684527 -33.021123)))  |
| 4693 | Bajada Celulosa          | Santa Fe | San Lorenzo | Capitán Bermúdez    | (((-60.702023 -32.822701,-60.702133 -32.822733,-60.702135 -32.822821,-60.70209 -32.822994,-60.701993 -32.82313,-60.701993 -32.823281,-60.702082 -32.823366,-60.702066 -32.823472,-60.701929 -32.823488,-60.701848 -32.823549,-60.701768 -32.823639,-60.701698 -32.823756,-60.701644 -32.823849,-60.701618 -32.823973,-60.701644 -32.824024,-60.701588 -32.824162,-60.701556 -32.824261,-60.701497 -32.824326,-60.70114 -32.824083,-60.701253 -32.823955,-60.701333 -32.823995,-60.701403 -32.823903,-60.701454 -32.823772,-60.701569 -32.823603,-60.701704 -32.823463,-60.701779 -32.823425,-60.701784 -32.823272,-60.701797 -32.823143,-60.701856 -32.822999,-60.701929 -32.822855,-60.702023 -32.822701))) |
| 4694 | Santa Rosa               | Misiones | Iguazú      | Puerto Iguazú       | (((-54.593181 -25.615992,-54.592469 -25.617769,-54.591434 -25.617411,-54.591076 -25.618196,-54.589957 -25.617883,-54.589568 -25.618649,-54.589217 -25.619506,-54.588832 -25.620279,-54.587253 -25.619688,-54.587596 -25.618914,-54.587667 -25.618231,-54.588677 -25.618164,-54.58868 -25.617731,-54.588541 -25.617497,-54.589055 -25.617066,-54.590198 -25.617083,-54.591714 -25.616285,-54.591446 -25.615833,-54.592036 -25.615315,-54.592156 -25.615334,-54.592958 -25.615698,-54.593181 -25.615992)))   |
| 4695 | Kilómetro 51             | Misiones | Guarani     | San Vicente         | (((-54.538402 -27.015354,-54.538581 -27.014951,-54.538433 -27.014665,-54.537768 -27.014365,-54.537185 -27.014299,-54.536796 -  |



*[Firmas manuscritas]*



Congreso de la Nación

13-PE-22  
OD 304  
672

|      |  |            |          |               |  |
|------|--|------------|----------|---------------|--|
|      |  |            |          |               | 27.014435,-54.536644 -27.014628,-54.538402 -27.015354)))   |
| 4696 | Barrio Unido                             | Misiones   | Iguazú   | Puerto Iguazú | ((( -54.569034 -25.648906,-54.565327 -25.645907,-54.563654 -25.649642,-54.56769 -25.651493,-54.569034 -25.648906)))  |
| 4697 | Frente al 98                             | Entre Ríos | Paraná   | Paraná        | ((( -60.476194 -31.768717,-60.476276 -31.769183,-60.475281 -31.768939,-60.474907 -31.76881,-60.474401 -31.768633,-60.473694 -31.768257,-60.472945 -31.76771,-60.473555 -31.767444,-60.473727 -31.768009,-60.473836 -31.768023,-60.474554 -31.768372,-60.475022 -31.768599,-60.475664 -31.768784,-60.476194 -31.768717)))   |
| 4698 | Martín Fierro                            | Entre Ríos | Diamante | Diamante      | ((( -60.649069 -32.077106,-60.649089 -32.077422,-60.648414 -32.077604,-60.648426 -32.077762,-60.646781 -32.07807,-60.646595 -32.077265,-60.647486 -32.077131,-60.648347 -32.076831,-60.648409 -32.07652,-60.64864 -32.076491,-60.648712 -32.076714,-60.649069 -32.077106)))  |
| 4699 | San Cayetano (Zona Ferrocarril) (Centro) | Entre Ríos | Paraná   | Crespo        | ((( -60.324743 -32.041051,-60.32461 -32.041464,-60.322312 -32.040775,-60.322495 -32.040358,-60.324743 -32.041051)))  |
| 4700 | San Cayetano (Zona Florentina) (Oeste)   | Entre Ríos | Paraná   | Crespo        | ((( -60.336897 -32.040466,-60.336922 -32.040408,-60.336168 -32.039881,-60.335154 -32.040308,-60.33523 -32.040687,-60.336756 -32.04053,-60.336897 -32.040466)))   |
| 4701 | Sin nombre                               | Entre Ríos | La Paz   | La Paz        | ((( -59.630293 -30.748721,-59.631955 -30.748445,-59.632117 -30.749284,-59.631875 -30.74933,-59.632068 -30.750104,-59.630378 -30.750376,-59.630234 -30.749736,-59.628648 -30.749934,-59.628536 -30.749955,-59.628488 -30.749685,-59.628446 -30.749449,-59.628988 -30.749343,-59.629048 -30.749639,-59.630008 -30.749482,-59.629955 -30.74915,-59.630373 -30.749044,-59.630293 -30.748721)))                   |
| 4702 | El Huesito                               | Entre Ríos | Paraná   | Paraná        | ((( -60.542527 -31.731756,-60.54303 -31.73118,-60.543488 -31.730689,-60.543905 -31.730318,-60.543931 -31.730115,-60.544408 -31.729477,-60.544722 -31.729653,-60.542723 -31.731861,-60.542551 -31.732194,-60.542429 -31.732417,-60.542281 -31.732654,-60.54211 -31.732906,-60.542023 -31.73304,-60.541839 -31.733243,-60.541615 -31.73314,-60.541457 -31.733091,-60.541366 -31.73306,-60.542527 -31.731756))) |
| 4703 | La Laguna                                | Entre Ríos | La Paz   | La Paz        | ((( -59.638956 -30.747632,-59.639625 -30.747545,-59.639531 -30.747012,-59.638729 -30.747115,-59.638603 -30.746471,-59.638755 -30.746447,-59.63871 -30.746235,-59.638099 -30.74633,-59.638374 -30.747511,-59.638911 -30.747442,-59.638956 -30.747632)),((-59.639679   |



*[Firma manuscrita]*





Congreso de la Nación

13-PE-22  
OD 304  
673

|      |                   |              |          |          |   |
|------|-------------------|--------------|----------|----------|---|
|      |                   |              |          |          | -30.747845,-59.63951 -30.747874,-59.639519 -<br>30.747971,-59.638398 -30.748173,-59.638503 -<br>30.748642,-59.63931 -30.74852,-59.639491 -<br>30.74917,-59.639195 -30.749229,-59.639241 -<br>30.749416,-59.638696 -30.749518,-59.638839 -<br>30.750082,-59.637768 -30.750251,-59.638064 -<br>30.751355,-59.638366 -30.751304,-59.638209 -<br>30.750694,-59.638621 -30.750624,-59.638702 -<br>30.750924,-59.64052 -30.750623,-59.640204 -<br>30.749043,-59.639792 -30.749114,-59.639692 -<br>30.748723,-59.639679 -30.748669,-59.639715 -<br>30.748669,-59.639777 -30.748657,-59.639898 -<br>30.748634,-59.639803 -30.748215,-59.639985 -<br>30.748178,-59.639939 -30.747957,-59.639706 -<br>30.747999,-59.639679 -30.747845)))  |
| 4704 | Siete Viviendas   | Entre Ríos   | La Paz   | La Paz   | (((-59.62802 -30.749981,-59.628077 -<br>30.750266,-59.626949 -30.750446,-59.626689 -<br>30.749176,-59.627927 -30.749002,-59.628132 -<br>30.749963,-59.62802 -30.749981)))   |
| 4705 | J. J. Urquiza     | Entre Ríos   | Paraná   | Paraná   | (((-60.481691 -31.774428,-60.481599 -<br>31.774216,-60.481384 -31.77426,-60.481291 -<br>31.774348,-60.481105 -31.774303,-60.480651 -<br>31.77426,-60.480868 -31.775191,-60.481075 -<br>31.776011,-60.481436 -31.775992,-60.481427 -<br>31.775907,-60.482117 -31.775802,-60.482051 -<br>31.775328,-60.482516 -31.77525,-60.482353 -<br>31.7743,-60.48187 -31.774394,-60.481701 -<br>31.774423,-60.481691 -31.774428)))   |
| 4706 | Parque Industrial | Entre Ríos   | Paraná   | Paraná   | (((-60.448995 -31.773647,-60.448948 -<br>31.773459,-60.449768 -31.773307,-60.449527 -<br>31.772472,-60.453424 -31.771803,-60.453641 -<br>31.772871,-60.448995 -31.773647)),(-60.444052<br>-31.77231,-60.443038 -31.772495,-60.442916 -<br>31.771953,-60.442682 -31.772004,-60.442551 -<br>31.771897,-60.442066 -31.771897,-60.442013 -<br>31.771717,-60.442216 -31.771671,-60.442152 -<br>31.771403,-60.441794 -31.771488,-60.44174 -<br>31.771311,-60.44228 -31.771184,-60.442243 -<br>31.771046,-60.442192 -31.770844,-60.441695 -<br>31.770971,-60.441638 -31.770815,-60.442167 -<br>31.77068,-60.442295 -31.770731,-60.442359 -<br>31.770966,-60.442831 -31.770868,-60.442869 -<br>31.77108,-60.442984 -31.771669,-60.443048 -<br>31.771655,-60.4431 -31.771887,-60.443963 -<br>31.771754,-60.444052 -31.77231))) |
| 4707 | Las Vías          | Buenos Aires | La Plata | La Plata | (((-57.93564 -34.902282,-57.936047 -<br>34.902419,-57.936472 -34.902538,-57.937259 -<br>34.902778,-57.93725 -34.903107,-57.936886 -<br>34.903098,-57.936399 -34.903129,-57.936001 -<br>34.903197,-57.935459 -34.903281,-57.93537 -<br>34.903197,-57.936106 -34.90267,-57.935995 -<br>34.902614,-57.935142 -34.902446,-57.935157 -<br>34.902364,-57.935564 -34.902443,-57.93564 -<br>34.902282)))  |
| 4708 | Hipódromo         | Buenos Aires | La Plata | La Plata | (((-57.944451 -34.896954,-57.94488 -<br>34.897323,-57.942827 -34.898784,-57.942499 -<br>34.898494,-57.943464 -34.897526,-57.944451 -<br>34.896954)))  |



*[Firmas manuscritas]*



Congreso de la Nación

13-PE-22  
OD 304  
674

|      |                    |              |            |                       |  |
|------|--------------------|--------------|------------|-----------------------|--|
| 4709 | La Laguna          | Buenos Aires | Saladillo  | Saladillo             | ((( -59.752742 -35.636908, -59.751184 -35.635538, -59.752902 -35.634277, -59.754479 -35.63356, -59.752742 -35.636908)))  |
| 4710 | Terra Mía          | Buenos Aires | La Plata   | José Melchor Romero   | ((( -58.043133 -34.965099, -58.043388 -34.965381, -58.045205 -34.967088, -58.046784 -34.96588, -58.045908 -34.965076, -58.046435 -34.964651, -58.046214 -34.964445, -58.046011 -34.964599, -58.045853 -34.96445, -58.045754 -34.964525, -58.044966 -34.963812, -58.043133 -34.965099)))  |
| 4711 | Las Moritas        | Buenos Aires | La Matanza | González Catán        | ((( -58.661512 -34.76809, -58.660721 -34.76744, -58.661207 -34.766826, -58.661956 -34.76598, -58.663047 -34.766856, -58.661512 -34.76809)))  |
| 4712 | San Javier         | Buenos Aires | La Matanza | Virrey Del Pino       | ((( -58.659313 -34.833852, -58.658275 -34.834719, -58.657347 -34.833904, -58.658424 -34.833064, -58.659313 -34.833852)))   |
| 4713 | Vicente López      | Buenos Aires | La Matanza | Villa Celina          | ((( -58.466489 -34.701711, -58.470452 -34.698618, -58.471104 -34.69941, -58.470279 -34.701622, -58.470038 -34.702656, -58.469902 -34.702802, -58.469504 -34.704133, -58.469745 -34.704273, -58.471818 -34.704751, -58.471674 -34.704893, -58.471563 -34.705223, -58.474633 -34.705895, -58.474289 -34.706888, -58.474165 -34.706861, -58.473912 -34.707728, -58.475013 -34.707957, -58.47497 -34.708161, -58.475017 -34.708335, -58.474983 -34.708549, -58.474472 -34.709515, -58.466489 -34.701711)))   |
| 4714 | Juan Domingo Perón | Buenos Aires | La Matanza | Gregorio De Laferrere | ((( -58.570467 -34.743683, -58.567098 -34.741822, -58.563677 -34.744312, -58.564375 -34.74592, -58.566095 -34.74581, -58.566106 -34.745669, -58.56663 -34.745797, -58.566796 -34.74574, -58.566942 -34.745622, -58.567321 -34.745213, -58.567619 -34.74524, -58.569381 -34.745485, -58.569483 -34.745061, -58.570467 -34.743683)))   |
| 4715 | Luján              | Buenos Aires | La Matanza | Gregorio De Laferrere | ((( -58.569381 -34.745485, -58.567619 -34.74524, -58.567321 -34.745213, -58.566942 -34.745622, -58.566796 -34.74574, -58.56663 -34.745797, -58.566106 -34.745669, -58.566095 -34.74581, -58.564375 -34.74592, -58.567183 -34.751989, -58.567639 -34.753224, -58.567553 -34.753426, -58.568746 -34.755939, -58.569784 -34.756876, -58.570613 -34.756382, -58.571847 -34.755482, -58.569413 -34.75326, -58.569398 -34.75187, -58.569423 -34.751213, -58.569338 -34.75121, -58.569291 -34.750502, -58.569358 -34.750492, -58.569313 -34.749842, -58.569416 -34.749824, -58.569371 -34.749113, -58.569427 -34.749037, -58.569304 -34.748341, -58.569292 -34.748274, -58.569339 -34.747575, -58.569406 -34.747575, -58.569423 -34.746762, -58.569192 -34.746704, -58.569381 -34.745485))) |
| 4716 | Las Canarias       | Buenos Aires | La Matanza | Virrey Del Pino       | ((( -58.645451 -34.803182, -58.643422 -34.801468, -58.645094 -34.800117, -58.646058 -34.800978, -58.646774 -34.800371, -58.647125 -  |



*[Firma manuscrita]*



Congreso de la Nación

13-PE-22

OD 304

675

|      |                |              |                 |                 |  |
|------|----------------|--------------|-----------------|-----------------|--|
|      |                |              |                 |                 | 34.800684,-58.646462 -34.80125,-58.646982 -<br>34.80173,-58.64685 -34.80184,-58.646967 -<br>34.801943,-58.645451 -34.803182)))   |
| 4717 | Ramón Carrillo | Buenos Aires | La Matanza      | Villa Celina    | ((( -58.478537 -34.71008,-58.480381 -<br>34.710592,-58.480122 -34.711037,-58.479088 -<br>34.710489,-58.478526 -34.711496,-58.478032 -<br>34.711831,-58.477775 -34.711831,-58.477453 -<br>34.71169,-58.476895 -34.712043,-58.475903 -<br>34.710945,-58.47653 -34.710436,-58.478397 -<br>34.710508,-58.478537 -34.71008))) |
| 4718 | Nicoll Junior  | Buenos Aires | La Matanza      | Virrey Del Pino | ((( -58.650092 -34.799503,-58.650065 -<br>34.799481,-58.64797 -34.797778,-58.647541 -<br>34.798128,-58.648582 -34.798873,-58.648173 -<br>34.799228,-58.649287 -34.800134,-58.650092 -<br>34.799503)))  |
| 4719 | El Bajo        | Buenos Aires | Lomas de Zamora | Ingeniero Budge | ((( -58.468812 -34.718154,-58.468548 -<br>34.718516,-58.468205 -34.718792,-58.467516 -<br>34.718403,-58.468696 -34.717304,-58.469038 -<br>34.717485,-58.468812 -34.718154)))   |
| 4720 | Villa Corchito | Buenos Aires | Lomas de Zamora | Villa Lamadrid  | ((( -58.471859 -34.718855,-58.470433 -<br>34.719121,-58.467379 -34.719472,-58.467418 -<br>34.719364,-58.467533 -34.719286,-58.467815 -<br>34.719202,-58.468255 -34.718996,-58.469499 -<br>34.717975,-58.470351 -34.718758,-58.471155 -<br>34.718155,-58.471859 -34.718855)))   |
| 4721 | Nueve de Julio | Buenos Aires | Lanús           | Lanús Oeste     | ((( -58.430485 -34.698071,-58.43714 -<br>34.701562,-58.44049 -34.697244,-58.437639 -<br>34.695814,-58.437066 -34.696567,-58.436046 -<br>34.696053,-58.436709 -34.695154,-58.433758 -<br>34.693628,-58.430485 -34.698071)))   |
| 4722 | San Martín     | Buenos Aires | Lanús           | Lanús Oeste     | ((( -58.430079 -34.69857,-58.436277 -<br>34.702481,-58.436387 -34.702551,-58.437139 -<br>34.701565,-58.430483 -34.698077,-58.430079 -<br>34.69857)))   |
| 4723 | Sin nombre     | Buenos Aires | Lomas de Zamora | Ingeniero Budge | ((( -58.465174 -34.719577,-58.465066 -<br>34.719718,-58.464206 -34.719643,-58.463951 -<br>34.719964,-58.4638 -34.719885,-58.463961 -<br>34.719612,-58.463607 -34.71948,-58.463956 -<br>34.719063,-58.46451 -34.719384,-58.464664 -<br>34.719417,-58.465174 -34.719577)))   |
| 4724 | Los Tanos      | Buenos Aires | Lomas de Zamora | Villa Fiorito   | ((( -58.448927 -34.710536,-58.446181 -<br>34.70895,-58.44447 -34.710997,-58.445753 -<br>34.711657,-58.446127 -34.711095,-58.446111 -<br>34.711031,-58.446543 -34.71039,-58.447289 -<br>34.710721,-58.446392 -34.711949,-58.447434 -<br>34.71248,-58.448927 -34.710536)))   |
| 4725 | La Villita     | Buenos Aires | Lomas de Zamora | Villa Lamadrid  | ((( -58.467271 -34.719734,-58.46714 -<br>34.719821,-58.466983 -34.719914,-58.466873 -<br>34.719987,-58.466789 -34.720039,-58.466676 -<br>34.720106,-58.466554 -34.720219,-58.46649 -<br>34.720323,-58.466446 -34.720404,-58.466365 -   |



*[Firma manuscrita]*



Congreso de la Nación

13-PE-22  
OD 304  
676

|      |  |                 |               |               |  |
|------|--|-----------------|---------------|---------------|--|
|      |  |                 |               |               | 34.720552,-58.466336 -34.720658,-58.466322 -<br>34.720746,-58.466322 -34.720853,-58.466322 -<br>34.720908,-58.466356 -34.720984,-58.466383 -<br>34.721033,-58.466435 -34.721104,-58.466487 -<br>34.721147,-58.466545 -34.721188,-58.466592 -<br>34.721232,-58.466618 -34.721246,-58.466667 -<br>34.721275,-58.466708 -34.721313,-58.466751 -<br>34.721336,-58.466838 -34.721371,-58.467584 -<br>34.721763,-58.467625 -34.721792,-58.467674 -<br>34.721818,-58.467773 -34.721879,-58.46784 -<br>34.721917,-58.467941 -34.721972,-58.468014 -<br>34.722015,-58.468063 -34.722047,-58.468139 -<br>34.722102,-58.468168 -34.722149,-58.46822 -<br>34.722214,-58.468263 -34.722287,-58.46986 -<br>34.722525,-58.469947 -34.722426,-58.467901 -<br>34.720618,-58.467472 -34.720207,-58.467371 -<br>34.72001,-58.467362 -34.719998,-58.467271 -<br>34.719734)),((-58.466977 -34.719657,-58.466935<br>-34.719586,-58.46581 -34.719762,-58.465915 -<br>34.720357,-58.465977 -34.720411,-58.466047 -<br>34.720444,-58.466092 -34.720452,-58.466067 -<br>34.720537,-58.466038 -34.720641,-58.466025 -<br>34.720687,-58.46601 -34.72075,-58.466001 -<br>34.720826,-58.466001 -34.720904,-58.466001 -<br>34.720963,-58.466014 -34.721028,-58.466025 -<br>34.721086,-58.466047 -34.721143,-58.466071 -<br>34.721177,-58.466227 -34.721269,-58.466334 -<br>34.721327,-58.466379 -34.721356,-58.466231 -<br>34.721562,-58.46679 -34.721935,-58.466753 -<br>34.721986,-58.467811 -34.722646,-58.467997 -<br>34.722385,-58.468 -34.722346,-58.467989 -<br>34.722303,-58.467978 -34.722274,-58.467947 -<br>34.722222,-58.467882 -34.722164,-58.467756 -<br>34.722096,-58.467648 -34.722044,-58.467535 -<br>34.721996,-58.46743 -34.72197,-58.467304 -<br>34.721946,-58.467259 -34.721918,-58.467322 -<br>34.721814,-58.466435 -34.721358,-58.466369 -<br>34.721316,-58.466306 -34.721277,-58.466256 -<br>34.721247,-58.466181 -34.721191,-58.466163 -<br>34.721154,-58.466141 -34.721102,-58.466098 -<br>34.721012,-58.466083 -34.720934,-58.466072 -<br>34.720848,-58.466079 -34.720752,-58.466092 -<br>34.720676,-58.46612 -34.72058,-58.466139 -<br>34.720509,-58.466167 -34.720432,-58.466202 -<br>34.72035,-58.46623 -34.720298,-58.466278 -<br>34.720211,-58.466356 -34.720122,-58.466413 -<br>34.720053,-58.466471 -34.719989,-58.466977 -<br>34.719657))) |
| 4726 | Ferrovionario<br>Aristóbulo del<br>Valle | Buenos<br>Aires | Vicente López | Vicente López | (((58.472012 -34.53512,-58.471962 -<br>34.535225,-58.471639 -34.535144,-58.471563 -<br>34.535315,-58.470531 -34.534995,-58.470639 -<br>34.5347,-58.472012 -34.53512)))   |
| 4727 | Villa La Nata                            | Buenos<br>Aires | Tigre         | Dique Luján   | (((58.660305 -34.378403,-58.659147 -<br>34.377349,-58.659914 -34.376866,-58.661447 -<br>34.375864,-58.660666 -34.375455,-58.659194 -<br>34.376536,-58.658714 -34.37629,-58.658369 -<br>34.376551,-58.657537 -34.376049,-58.656241 -<br>34.377177,-58.65558 -34.376783,-58.656202 -<br>34.376173,-58.655871 -34.375958,-58.656694 -<br>34.375092,-58.656879 -34.375185,-58.658214 -<br>34.374115,-58.659218 -34.374658,-58.66016 -<br>34.373865,-58.662424 -34.375098,-58.661488 -<br>34.375896,-58.66278 -34.376605,-58.660305 -<br>34.378403)))   |



*[Firmas manuscritas]*



Congreso de la Nación

13-PE-22

OD 304

677

|      |                  |              |                   |                       |  |
|------|------------------|--------------|-------------------|-----------------------|--|
| 4728 | La Loma          | Buenos Aires | Pilar             | Del Viso              | (((-58.798738 -34.441841,-58.79804 -34.441466,-58.798421 -34.440902,-58.799198 -34.441301,-58.798738 -34.441841)))   |
| 4729 | El Manantial     | Buenos Aires | Pilar             | Pilar                 | (((-58.95363 -34.45142,-58.95255 -34.450889,-58.951899 -34.450546,-58.952882 -34.449476,-58.953078 -34.449536,-58.953409 -34.449108,-58.95313 -34.448968,-58.953238 -34.448823,-58.953877 -34.449132,-58.954148 -34.448813,-58.955168 -34.449304,-58.954447 -34.450276,-58.955028 -34.450569,-58.95477 -34.45085,-58.95467 -34.450799,-58.954483 -34.451044,-58.954438 -34.451109,-58.955218 -34.451549,-58.955064 -34.451735,-58.954983 -34.451698,-58.954891 -34.451827,-58.955235 -34.452009,-58.955294 -34.451928,-58.955961 -34.452292,-58.95616 -34.452024,-58.956496 -34.452183,-58.95608 -34.452738,-58.954223 -34.451716,-58.954393 -34.451486,-58.954314 -34.451419,-58.954129 -34.451679,-58.95363 -34.45142))) |
| 4730 | Presidente Perón | Buenos Aires | San Fernando      | Virreyes              | (((-58.601913 -34.476204,-58.602019 -34.476614,-58.602058 -34.477268,-58.601791 -34.477439,-58.600786 -34.47835,-58.599874 -34.477595,-58.599305 -34.477126,-58.598669 -34.476529,-58.598066 -34.475917,-58.597907 -34.475601,-58.598005 -34.475569,-58.599102 -34.475561,-58.600454 -34.475578,-58.601392 -34.475532,-58.601913 -34.476204)))   |
| 4731 | Ricardo Rojas    | Buenos Aires | Tigre             | Ricardo Rojas         | (((-58.680614 -34.463977,-58.679235 -34.463223,-58.680305 -34.461839,-58.681693 -34.462583,-58.680614 -34.463977)))  |
| 4732 | Cina Cina        | Buenos Aires | Tigre             | Los Troncos Del Talar | (((-58.597912 -34.453979,-58.604233 -34.457313,-58.603587 -34.458215,-58.600302 -34.456475,-58.599831 -34.457052,-58.598668 -34.456332,-58.596096 -34.452072,-58.595987 -34.4518,-58.595882 -34.451435,-58.595881 -34.451301,-58.595929 -34.45118,-58.596611 -34.451508,-58.598873 -34.4527,-58.597912 -34.453979)))   |
| 4733 | Morenito         | Buenos Aires | Moreno            | Trujui                | (((-58.790564 -34.587335,-58.789193 -34.588385,-58.790592 -34.589621,-58.791606 -34.588837,-58.791288 -34.588545,-58.791592 -34.588298,-58.790564 -34.587335)))  |
| 4734 | Nuevo Marabó     | Buenos Aires | General Rodríguez | General Rodríguez     | (((-58.948128 -34.561728,-58.948851 -34.56083,-58.948195 -34.560467,-58.947489 -34.561413,-58.946638 -34.560927,-58.947039 -34.560398,-58.947379 -34.560584,-58.947608 -34.560263,-58.947804 -34.560361,-58.948049 -34.560014,-58.947942 -34.559967,-58.948232 -34.559554,-58.9478 -34.559329,-58.947027 -34.560353,-58.945616 -34.559689,-58.945032 -34.560175,-58.946548 -34.560942,-58.945905 -34.561811,-58.94746 -34.562626,-58.947669 -34.562335,-58.948468 -34.562716,-58.948026 -34.563283,-58.949356 -34.563937,-58.949711 -34.563402,-58.950188 -34.562863,-58.950685 -34.563131,-58.952092 -34.561256,-58.950295 -34.560309,-58.948874 -34.562133,-58.948128 -  |



*[Firmas manuscritas]*



Congreso de la Nación

13-PE-22  
OD 304  
678

|      |               |              |             |             |  |
|------|---------------|--------------|-------------|-------------|--|
|      |               |              |             |             | 34.561728)))   |
| 4735 | Pfizer        | Buenos Aires | Moreno      | Trujui      | ((( -58.765531 -34.607554,-58.762105 -34.610192,-58.761845 -34.610392,-58.761568 -34.610539,-58.761104 -34.610718,-58.7607 -34.610378,-58.761363 -34.609919,-58.761275 -34.609838,-58.761233 -34.609865,-58.761083 -34.609716,-58.761066 -34.609732,-58.760971 -34.609633,-58.760993 -34.609608,-58.760326 -34.608975,-58.760922 -34.608543,-58.761368 -34.608933,-58.762598 -34.607985,-58.761943 -34.607354,-58.763434 -34.606219,-58.764406 -34.607082,-58.764919 -34.607448,-58.765169 -34.607476,-58.765478 -34.607447,-58.765531 -34.607554))) |
| 4736 | Santa Paula   | Buenos Aires | Moreno      | Trujui      | ((( -58.760134 -34.589204,-58.760152 -34.589314,-58.760001 -34.589336,-58.759999 -34.589214,-58.760134 -34.589204)),(-58.761898 -34.587991,-58.760505 -34.589047,-58.760852 -34.589134,-58.761094 -34.588952,-58.761465 -34.589168,-58.761743 -34.588967,-58.76187 -34.589069,-58.762552 -34.588569,-58.761898 -34.587991)))   |
| 4737 | La Esperanza  | Buenos Aires | José C. Paz | José C. Paz | ((( -58.779486 -34.49663,-58.779239 -34.496519,-58.780451 -34.494985,-58.780725 -34.495122,-58.779486 -34.49663)))   |
| 4738 | Don José      | Buenos Aires | Moreno      | Cuartel V   | ((( -58.820474 -34.529735,-58.820455 -34.52972,-58.820177 -34.529999,-58.8199 -34.530297,-58.819916 -34.530308,-58.815502 -34.534841,-58.816727 -34.53563,-58.820512 -34.531755,-58.821977 -34.530256,-58.821324 -34.529824,-58.820754 -34.529448,-58.820474 -34.529735)))   |
| 4739 | Villa Salas   | Buenos Aires | Moreno      | Moreno      | ((( -58.796425 -34.666519,-58.795882 -34.666161,-58.796184 -34.665845,-58.796738 -34.6662,-58.796741 -34.6662,-58.797268 -34.665669,-58.7965 -34.665216,-58.795596 -34.666119,-58.795524 -34.666069,-58.795348 -34.666244,-58.796129 -34.666818,-58.796425 -34.666519)))   |
| 4740 | Parque Lasa   | Buenos Aires | Luján       | Luján       | ((( -59.084337 -34.588267,-59.083411 -34.587792,-59.083108 -34.588262,-59.083001 -34.588413,-59.083167 -34.588496,-59.083103 -34.588589,-59.083264 -34.588673,-59.083441 -34.588474,-59.084224 -34.588872,-59.084418 -34.588642,-59.084171 -34.588501,-59.084337 -34.588267)))   |
| 4741 | Río Encantado | Buenos Aires | Berazategui | Ranelagh    | ((( -58.188988 -34.797122,-58.188371 -34.797649,-58.187682 -34.797038,-58.187781 -34.796969,-58.187991 -34.797052,-58.188988 -34.797122)))   |
| 4742 | Las Vías      | Buenos Aires | Avellaneda  | Avellaneda  | ((( -58.371937 -34.673302,-58.370926 -34.672239,-58.369906 -34.671924,-58.370072 -34.67262,-58.371814 -34.673482,-58.371937 -  |



*[Firma manuscrita]*



Congreso de la Nación

13-PE-22  
OD 304  
679

|      |               |              |                    |                |   |
|------|---------------|--------------|--------------------|----------------|---|
|      |               |              |                    |                | 34.673302)))  |
| 4743 | Los Pinos     | Buenos Aires | Quilmes            | Quilmes Oeste  | ((( -58.309268 -34.751588, -58.308176 -34.751136, -58.307999 -34.751469, -58.30897 -34.751908, -58.30858 -34.752397, -58.309355 -34.752851, -58.309812 -34.752112, -58.309142 -34.751851, -58.309268 -34.751588)))  |
| 4744 | Vista Linda   | Buenos Aires | José M. Ezeiza     | Tristán Suárez | ((( -58.54731 -34.907215, -58.547787 -34.907463, -58.549226 -34.905458, -58.547246 -34.904528, -58.546489 -34.905586, -58.545844 -34.905236, -58.545218 -34.906125, -58.545504 -34.906274, -58.545313 -34.906528, -58.545676 -34.906723, -58.543812 -34.90926, -58.545215 -34.910011, -58.54731 -34.907215)))   |
| 4745 | Patria Grande | Buenos Aires | Esteban Echeverría | Nueve De Abril | ((( -58.512119 -34.744649, -58.50937 -34.743582, -58.507164 -34.745827, -58.510126 -34.747361, -58.512119 -34.744649)))   |
| 4746 | Villa Lourdes | Buenos Aires | General Pueyrredón | Mar Del Plata  | ((( -57.550359 -38.043146, -57.551542 -38.042916, -57.551855 -38.043049, -57.552313 -38.042707, -57.552997 -38.042598, -57.553054 -38.042651, -57.553911 -38.042546, -57.554135 -38.042364, -57.554314 -38.042358, -57.554419 -38.042444, -57.55577 -38.04223, -57.557059 -38.041999, -57.557899 -38.041824, -57.557967 -38.041889, -57.558398 -38.041778, -57.559713 -38.041535, -57.559729 -38.041486, -57.560174 -38.04141, -57.560204 -38.041461, -57.560503 -38.041392, -57.56118 -38.041306, -57.561374 -38.041419, -57.561644 -38.041207, -57.562129 -38.041095, -57.562456 -38.040972, -57.562547 -38.041037, -57.563328 -38.040536, -57.56331 -38.040431, -57.563035 -38.040192, -57.562872 -38.040304, -57.562696 -38.04041, -57.562243 -38.040603, -57.562132 -38.040552, -57.561632 -38.040959, -57.561555 -38.040936, -57.561431 -38.040966, -57.561287 -38.040836, -57.560991 -38.041065, -57.560839 -38.041155, -57.559583 -38.041368, -57.559015 -38.041461, -57.558893 -38.041346, -57.558295 -38.041633, -57.557819 -38.041765, -57.557473 -38.041808, -57.556909 -38.041892, -57.556632 -38.041704, -57.55623 -38.041937, -57.555481 -38.04208, -57.552756 -38.042546, -57.551363 -38.042719, -57.551355 -38.042712, -57.55091 -38.042792, -57.550863 -38.042763, -57.550823 -38.042762, -57.550178 -38.042897, -57.550184 -38.042985, -57.550359 -38.043146)), (-57.544527 -38.04641, -57.544446 -38.046305, -57.544943 -38.045958, -57.545153 -38.045777, -57.545542 -38.045418, -57.545599 -38.045448, -57.545926 -38.045204, -57.545907 -38.045138, -57.546789 -38.04441, -57.547559 -38.04388, -57.547685 -38.044022, -57.547204 -38.044322, -57.546761 -38.044705, -57.545683 -38.0455, -57.545105 -38.045998, -57.544527 -38.04641))) |
| 4747 | San Patricio  | Buenos Aires | General Pueyrredón | Mar Del Plata  | ((( -57.597762 -38.09808, -57.598811 -38.097467, -57.597309 -38.096333, -57.596419 -38.096949, -57.595915 -38.09661, -57.595449 -38.096908, -57.595949 -38.097272, -57.596403 -38.096983, -57.597762 -38.09808)), (-57.596951   |



*[Firma manuscrita]*



Congreso de la Nación

13-PE-22  
OD 304  
680

|      |               |              |                    |                  |   |
|------|---------------|--------------|--------------------|------------------|---|
|      |               |              |                    |                  | -38.101681,-57.597494 -38.101261,-57.596447 -<br>38.100707,-57.597009 -38.100291,-57.59738 -<br>38.100423,-57.597791 -38.099769,-57.597208 -<br>38.099647,-57.59734 -38.099345,-57.597007 -<br>38.099333,-57.596897 -38.099607,-57.595083 -<br>38.099413,-57.595673 -38.098946,-57.59405 -<br>38.097913,-57.59315 -38.098623,-57.59437 -<br>38.099635,-57.590304 -38.102565,-57.594698 -<br>38.106377,-57.598862 -38.103252,-57.596951 -<br>38.101681)))  |
| 4748 | El Casal      | Buenos Aires | General Pueyrredón | Mar Del Plata    | ((( -57.625419 -37.820536,-57.628944 -<br>37.82115,-57.629743 -37.821286,-57.629507 -<br>37.822303,-57.628764 -37.822203,-57.628515 -<br>37.823137,-57.628177 -37.824209,-57.630322 -<br>37.824557,-57.633139 -37.825032,-57.633367 -<br>37.824366,-57.633509 -37.823913,-57.635086 -<br>37.825252,-57.638648 -37.828158,-57.641663 -<br>37.830692,-57.639753 -37.836439,-57.636658 -<br>37.835936,-57.635773 -37.838551,-57.641357 -<br>37.839485,-57.640904 -37.841567,-57.638531 -<br>37.841175,-57.634933 -37.84051,-57.634794 -<br>37.840921,-57.634183 -37.840803,-57.63461 -<br>37.839471,-57.635061 -37.839559,-57.635266 -<br>37.83883,-57.635374 -37.83852,-57.631667 -<br>37.837873,-57.630693 -37.841081,-57.632229 -<br>37.841344,-57.631994 -37.842137,-57.636491 -<br>37.842924,-57.638632 -37.843259,-57.638989 -<br>37.842369,-57.640922 -37.842919,-57.639635 -<br>37.843927,-57.638476 -37.84386,-57.63426 -<br>37.843622,-57.632227 -37.84344,-57.63032 -<br>37.84307,-57.630172 -37.842902,-57.623126 -<br>37.841646,-57.623546 -37.840137,-57.623691 -<br>37.839556,-57.621884 -37.83923,-57.620266 -<br>37.838918,-57.620184 -37.838827,-57.623668 -<br>37.826718,-57.627194 -37.82732,-57.62749 -<br>37.826248,-57.623952 -37.825614,-57.625419 -<br>37.820536))) |
| 4749 | Los Amigos    | Buenos Aires | Chacabuco          | Chacabuco        | ((( -60.473314 -34.628269,-60.472893 -<br>34.627875,-60.472841 -34.627903,-60.472792 -<br>34.627971,-60.472773 -34.628034,-60.472665 -<br>34.62807,-60.472585 -34.628081,-60.471683 -<br>34.62878,-60.4712 -34.628427,-60.471138 -<br>34.628503,-60.470964 -34.62833,-60.470389 -<br>34.628782,-60.469474 -34.627981,-60.470091 -<br>34.627501,-60.470903 -34.628159,-60.472601 -<br>34.626795,-60.473952 -34.627906,-60.473314 -<br>34.628269)))   |
| 4750 | Misioneros II | Buenos Aires | Chacabuco          | Chacabuco        | ((( -60.462052 -34.628625,-60.462903 -<br>34.627966,-60.463812 -34.628802,-60.462052 -<br>34.628625)))  |
| 4751 | El Cardal     | Buenos Aires | General Villegas   | General Villegas | ((( -63.021892 -35.05281,-63.020787 -<br>35.051925,-63.022949 -35.050077,-63.024094 -<br>35.051035,-63.021892 -35.05281)))  |
| 4752 | Migliore      | Buenos Aires | General Villegas   | General Villegas | ((( -63.035035 -35.04287,-63.031486 -35.04588,-<br>63.028552 -35.043404,-63.031147 -35.041228,-<br>63.032705 -35.042549,-63.034325 -35.041209,-<br>63.034777 -35.041518,-63.034084 -35.042106,-<br>63.035035 -35.04287)))   |



*[Firma manuscrita]*





Congreso de la Nación

13-PE-22  
OD 304  
681

|      |                   |              |           |           |  |
|------|-------------------|--------------|-----------|-----------|--|
| 4753 | Balaco            | Buenos Aires | Salto     | Salto     | ((( -60.225946 -34.29126, -60.225351 -34.288894, -60.225109 -34.288345, -60.225779 -34.28781, -60.226256 -34.287609, -60.226335 -34.287528, -60.226601 -34.286909, -60.228496 -34.284821, -60.228893 -34.285147, -60.229109 -34.285442, -60.22924 -34.285677, -60.230528 -34.290352, -60.225946 -34.29126)))   |
| 4755 | El Milagro        | Buenos Aires | Salto     | Salto     | ((( -60.229109 -34.285442, -60.228893 -34.285147, -60.228496 -34.284821, -60.22987 -34.283151, -60.230876 -34.284055, -60.229109 -34.285442)))   |
| 4756 | La Rotonda        | Buenos Aires | Baradero  | Baradero  | ((( -59.506634 -33.792938, -59.506676 -33.792829, -59.506696 -33.792836, -59.506775 -33.79286, -59.506859 -33.792876, -59.506927 -33.792897, -59.507025 -33.792937, -59.507093 -33.792967, -59.507313 -33.792677, -59.507613 -33.792198, -59.50797 -33.792044, -59.508375 -33.792648, -59.508783 -33.793201, -59.509212 -33.79366, -59.509261 -33.793747, -59.50932 -33.793865, -59.50945 -33.794101, -59.508297 -33.794962, -59.507444 -33.794061, -59.506923 -33.793754, -59.506428 -33.793462, -59.506634 -33.792938))) |
| 4757 | Germaiz           | Buenos Aires | Baradero  | Baradero  | ((( -59.506801 -33.797758, -59.505961 -33.798201, -59.505176 -33.797864, -59.505013 -33.798024, -59.50476 -33.798125, -59.503971 -33.797256, -59.505587 -33.796359, -59.506801 -33.797758)))   |
| 4758 | El Milagro        | Buenos Aires | Zárate    | Zárate    | ((( -59.06519 -34.110689, -59.065001 -34.110974, -59.065398 -34.111196, -59.065068 -34.111648, -59.064624 -34.111445, -59.064018 -34.112241, -59.065135 -34.112862, -59.063957 -34.114441, -59.065041 -34.114934, -59.067419 -34.111857, -59.06519 -34.110689)))   |
| 4759 | Matadero          | Buenos Aires | Olavarría | Olavarría | ((( -60.29383 -36.876487, -60.293083 -36.877112, -60.290514 -36.875077, -60.291164 -36.874503, -60.291343 -36.874521, -60.29383 -36.876487))) (( -60.286277 -36.867723, -60.286348 -36.867697, -60.287906 -36.866413, -60.287012 -36.865706, -60.285294 -36.867095, -60.286098 -36.86769, -60.286174 -36.867716, -60.286277 -36.867723))) (( -60.28902 -36.869956, -60.289016 -36.869961, -60.287561 -36.870966, -60.289126 -36.872211, -60.290523 -36.871059, -60.28902 -36.869956)))                                     |
| 4760 | Sin Nombre        | Buenos Aires | Mercedes  | Mercedes  | ((( -59.437621 -34.655875, -59.439702 -34.655494, -59.439777 -34.655847, -59.439753 -34.656121, -59.437729 -34.656413, -59.437621 -34.655875)))  |
| 4761 | Barrio Sindicatos | Buenos Aires | Baradero  | Baradero  | ((( -59.498225 -33.820212, -59.497368 -33.819051, -59.497964 -33.818737, -59.498879 -33.819938, -59.498302 -33.820236, -59.498704 -33.820778, -59.499182 -33.821365, -59.496863 -33.822568, -59.495952 -33.821385, -59.498225 -33.820212)))  |



*[Firmas manuscritas]*



Congreso de la Nación

13-PE-22  
OD 304  
682

|      |                             |         |              |                 |  |
|------|-----------------------------|---------|--------------|-----------------|--|
| 4762 | San Expedito                | Chaco   | San Fernando | Resistencia     | ((( -59.037865 -27.468978, -59.036223 -27.467521, -59.035667 -27.468026, -59.03724 -27.469637, -59.03754 -27.46939, -59.037865 -27.468978)))   |
| 4763 | Las Palmeritas              | Chaco   | San Fernando | Resistencia     | ((( -59.037227 -27.469675, -59.035685 -27.468117, -59.033844 -27.466446, -59.033289 -27.466955, -59.036862 -27.469955, -59.037227 -27.469675)))  |
| 4764 | Berta Cáceres               | Chaco   | San Fernando | Resistencia     | ((( -59.006264 -27.432902, -59.00636 -27.432745, -59.006289 -27.432661, -59.006607 -27.432296, -59.006702 -27.432364, -59.006407 -27.432705, -59.006379 -27.432795, -59.006192 -27.433034, -59.006465 -27.433246, -59.005568 -27.434009, -59.004807 -27.43334, -59.005561 -27.432707, -59.006043 -27.433109, -59.006264 -27.432902)))  |
| 4765 | Cooperativa San Carlos      | Córdoba | Capital      | Córdoba Capital | ((( -64.171307 -31.461941, -64.169857 -31.461949, -64.169799 -31.459495, -64.169665 -31.459487, -64.169655 -31.459199, -64.170825 -31.459183, -64.171305 -31.459822, -64.171307 -31.461941)))  |
| 4766 | Cooperativa Arco Iris       | Córdoba | Capital      | Córdoba Capital | ((( -64.255671 -31.410314, -64.25497 -31.410318, -64.255001 -31.409531, -64.255675 -31.409547, -64.255671 -31.410314)))  |
| 4767 | Ampliación Primero de Julio | Córdoba | Capital      | Córdoba Capital | ((( -64.080491 -31.374753, -64.080989 -31.374648, -64.081565 -31.37452, -64.081088 -31.372684, -64.080922 -31.372067, -64.080798 -31.372052, -64.079567 -31.3723, -64.078111 -31.372565, -64.077787 -31.371278, -64.077216 -31.371384, -64.077111 -31.370989, -64.074732 -31.371423, -64.074375 -31.369696, -64.072451 -31.370068, -64.073518 -31.373679, -64.075115 -31.373515, -64.075128 -31.373435, -64.076035 -31.37362, -64.076449 -31.37544, -64.078008 -31.375753, -64.079035 -31.376011, -64.079079 -31.375701, -64.079899 -31.37566, -64.079817 -31.374796, -64.08023 -31.374796, -64.080491 -31.374753))) |
| 4768 | Ampliación Villa Belgrano   | Córdoba | Capital      | Córdoba Capital | ((( -64.25342 -31.368879, -64.252915 -31.369746, -64.252577 -31.369656, -64.25245 -31.369157, -64.252415 -31.368974, -64.252491 -31.36885, -64.253045 -31.36855, -64.25342 -31.368879)))   |
| 4769 | Coronel Olmedo Ampliación   | Córdoba | Capital      | Córdoba Capital | ((( -64.146689 -31.48426, -64.143514 -31.484243, -64.143533 -31.484839, -64.14669 -31.48483, -64.146689 -31.48426)))   |
| 4770 | Cooperativa Manantiales II  | Córdoba | Capital      | Córdoba Capital | ((( -64.23792 -31.492098, -64.239267 -31.492097, -64.239283 -31.496139, -64.23794 -31.496163, -64.23792 -31.492098)))  |
| 4771 | Ampliación                  | Córdoba | Capital      | Córdoba         | ((( -64.242807 -31.333825, -64.242377 -31.333822, -64.242342 -31.334908, -64.241501 -  |



*[Firma manuscrita]*



Congreso de la Nación

13-PE-22  
OD 304  
683

|      |                      |         |         |                    |  |
|------|----------------------|---------|---------|--------------------|--|
|      | Argüello<br>Lourdes  |         |         | Capital            | 31.334904,-64.241498 -31.3354,-64.242817 -<br>31.335396,-64.242807 -31.333825)),((-64.242776<br>-31.336292,-64.242478 -31.336298,-64.241847 -<br>31.336034,-64.241638 -31.336353,-64.242607 -<br>31.336753,-64.242796 -31.33663,-64.242776 -<br>31.336292)))   |
| 4772 | Cerrito              | Córdoba | Capital | Córdoba<br>Capital | ((((-64.244795 -31.325315,-64.244792 -<br>31.325468,-64.245203 -31.325337,-64.245563 -<br>31.325229,-64.245722 -31.325204,-64.245844 -<br>31.325214,-64.245662 -31.325356,-64.245238 -<br>31.325665,-64.244936 -31.325945,-64.244476 -<br>31.32672,-64.24446 -31.327595,-64.24489 -<br>31.328438,-64.245215 -31.328784,-64.245941 -<br>31.329158,-64.245759 -31.329427,-64.244068 -<br>31.329418,-64.244078 -31.325328,-64.244795 -<br>31.325315)))  |
| 4773 | Ampliación<br>Yapeyú | Córdoba | Capital | Córdoba<br>Capital | ((((-64.146709 -31.40747,-64.148067 -<br>31.407522,-64.148106 -31.408229,-64.147768 -<br>31.408945,-64.146916 -31.410246,-64.146466 -<br>31.410947,-64.146398 -31.410941,-64.146105 -<br>31.411325,-64.146041 -31.411549,-64.14534 -<br>31.411426,-64.145387 -31.411166,-64.145124 -<br>31.411053,-64.145294 -31.410163,-64.146401 -<br>31.410319,-64.146597 -31.409416,-64.146608 -<br>31.409336,-64.14686 -31.409353,-64.146902 -<br>31.408904,-64.146941 -31.408825,-64.146966 -<br>31.408552,-64.146731 -31.408503,-64.146709 -<br>31.40747)))   |
| 4774 | Yofre Sur            | Córdoba | Capital | Córdoba<br>Capital | ((((-64.13443 -31.394504,-64.134412 -31.39601,-<br>64.13486 -31.396011,-64.134857 -31.395786,-<br>64.135185 -31.395785,-64.135175 -31.3957,-<br>64.135641 -31.395702,-64.135643 -31.395566,-<br>64.135951 -31.395574,-64.135962 -31.395392,-<br>64.136718 -31.395399,-64.136719 -31.39513,-<br>64.139462 -31.395133,-64.139434 -31.395725,-<br>64.139902 -31.395722,-64.139896 -31.395893,-<br>64.139647 -31.395894,-64.139366 -31.395832,-<br>64.139223 -31.395678,-64.139269 -31.395466,-<br>64.13912 -31.395466,-64.138596 -31.395828,-<br>64.13844 -31.395887,-64.138273 -31.395864,-<br>64.138118 -31.395876,-64.137931 -31.39576,-<br>64.137423 -31.395737,-64.137258 -31.395641,-<br>64.137164 -31.395573,-64.136813 -31.395522,-<br>64.136571 -31.3957,-64.135817 -31.395886,-<br>64.136078 -31.396285,-64.135901 -31.396392,-<br>64.135543 -31.396237,-64.135309 -31.396332,-<br>64.135016 -31.396318,-64.134506 -31.396254,-<br>64.133995 -31.396113,-64.133851 -31.395809,-<br>64.133588 -31.395615,-64.133093 -31.395403,-<br>64.132932 -31.395188,-64.132949 -31.394796,-<br>64.132363 -31.394742,-64.132359 -31.394917,-<br>64.130827 -31.39497,-64.130837 -31.395106,-<br>64.130648 -31.39513,-64.13063 -31.39552,-<br>64.130518 -31.395721,-64.13019 -31.395993,-<br>64.129683 -31.39599,-64.129408 -31.395881,-<br>64.129414 -31.394471,-64.13443 -31.394504))) |
| 4775 | Quince de Abril      | Córdoba | Capital | Córdoba<br>Capital | ((((-64.109639 -31.437243,-64.109368 -<br>31.437251,-64.108835 -31.437237,-64.10867 -<br>31.437297,-64.108061 -31.437299,-64.106882 -<br>31.437296,-64.106893 -31.437711,-64.107459 -<br>31.437703,-64.10757 -31.437778,-64.10931 -  |



*[Firma manuscrita]*



Congreso de la Nación

13-PE-22  
OD 304  
684

|      |                             |         |         |                 |  |
|------|-----------------------------|---------|---------|-----------------|--|
|      |                             |         |         |                 | 31.437778,-64.109314 -31.437737,-64.109638 -31.437737,-64.109639 -31.437243)))   |
| 4776 | Emanuel I                   | Córdoba | Capital | Córdoba Capital | (((-64.077996 -31.440383,-64.077997 -31.442662,-64.075875 -31.442642,-64.075907 -31.440341,-64.077996 -31.440383)))  |
| 4777 | Emanuel II                  | Córdoba | Capital | Córdoba Capital | (((-64.073888 -31.446037,-64.073912 -31.444871,-64.073566 -31.444875,-64.073571 -31.444728,-64.071946 -31.444754,-64.071937 -31.444466,-64.071548 -31.44448,-64.071559 -31.444782,-64.071735 -31.444782,-64.071766 -31.445593,-64.07113 -31.445615,-64.071133 -31.446149,-64.070604 -31.446149,-64.07062 -31.446475,-64.073577 -31.446442,-64.073586 -31.446047,-64.073888 -31.446037)),(-64.070925 -31.445382,-64.07051 -31.445392,-64.070547 -31.445676,-64.070945 -31.445676,-64.070925 -31.445382)))   |
| 4778 | Villa Cornú                 | Córdoba | Capital | Córdoba Capital | (((-64.270136 -31.312846,-64.270337 -31.312972,-64.269555 -31.314115,-64.270102 -31.314432,-64.270961 -31.313286,-64.272089 -31.313859,-64.270549 -31.316116,-64.268575 -31.315041,-64.270136 -31.312846)))  |
| 4779 | Villa Libertador            | Córdoba | Capital | Córdoba Capital | (((-64.210894 -31.482148,-64.210259 -31.482169,-64.210259 -31.482128,-64.209695 -31.482133,-64.209343 -31.481381,-64.209212 -31.481062,-64.209122 -31.480843,-64.209121 -31.48084,-64.209091 -31.480767,-64.208768 -31.479863,-64.209024 -31.479814,-64.209037 -31.47962,-64.208909 -31.479526,-64.208888 -31.479252,-64.208672 -31.479249,-64.20861 -31.478948,-64.2091 -31.478949,-64.209099 -31.478669,-64.208679 -31.478674,-64.208681 -31.478391,-64.208234 -31.478404,-64.208252 -31.477092,-64.208961 -31.477056,-64.209226 -31.477743,-64.210025 -31.479883,-64.210153 -31.480127,-64.210343 -31.480535,-64.211032 -31.482078,-64.210893 -31.482092,-64.210894 -31.482148))) |
| 4780 | Cortaderos Norte            | Córdoba | Capital | Córdoba Capital | (((-64.231328 -31.33253,-64.229146 -31.332012,-64.227716 -31.331871,-64.227747 -31.331672,-64.227412 -31.331632,-64.227374 -31.331951,-64.227664 -31.332007,-64.228515 -31.332124,-64.229212 -31.332187,-64.231287 -31.332691,-64.231328 -31.33253)))  |
| 4781 | Curva del Centro Almacenero | Córdoba | Capital | Córdoba Capital | (((-64.305345 -31.326536,-64.30525 -31.326996,-64.305156 -31.327236,-64.304995 -31.32745,-64.3049 -31.327424,-64.304821 -31.327389,-64.304581 -31.327243,-64.305168 -31.326443,-64.305345 -31.326536)))  |
| 4782 | Mirizzi                     | Córdoba | Capital | Córdoba Capital | (((-64.208459 -31.473522,-64.208495 -31.474067,-64.207968 -31.474191,-64.207913 -31.473975,-64.207534 -31.474057,-64.207469 -31.473704,-64.208459 -31.473522)))  |



*[Firmas manuscritas]*



Congreso de la Nación

13-PE-22  
OD 304  
685

|      |                                |         |         |                   |  |
|------|--------------------------------|---------|---------|-------------------|--|
| 4783 | Barrio Ecológico Águila Blanca | Córdoba | Punilla | Capilla Del Monte | ((( -64.53932 -30.871065, -64.539797 -30.87201, -64.540527 -30.873687, -64.539721 -30.873905, -64.538294 -30.874208, -64.536811 -30.874429, -64.536098 -30.872543, -64.536642 -30.872391, -64.536407 -30.871763, -64.53932 -30.871065)))   |
| 4784 | El Talita                      | Córdoba | Colón   | Salsipuedes       | ((( -64.273255 -31.14004, -64.273678 -31.139988, -64.27358 -31.139388, -64.273114 -31.139461, -64.273181 -31.139737, -64.271791 -31.139957, -64.271847 -31.140263, -64.273255 -31.14004)), (( -64.267506 -31.139674, -64.267504 -31.13967, -64.267348 -31.139407, -64.266931 -31.139576, -64.266735 -31.139195, -64.266304 -31.139379, -64.266463 -31.139653, -64.265742 -31.139967, -64.26592 -31.14026, -64.26686 -31.139871, -64.26707 -31.140224, -64.267662 -31.139966, -64.267506 -31.139674)), (( -64.268808 -31.139416, -64.26881 -31.139425, -64.268817 -31.139423, -64.26957 -31.139291, -64.269477 -31.138856, -64.268712 -31.138994, -64.268705 -31.138995, -64.268705 -31.138996, -64.268808 -31.139416)), (( -64.26746 -31.137318, -64.26767 -31.137275, -64.26745 -31.136295, -64.26732 -31.136308, -64.267203 -31.135809, -64.268099 -31.135693, -64.268348 -31.136785, -64.269047 -31.136687, -64.26905 -31.136686, -64.269048 -31.136678, -64.268915 -31.136054, -64.26869 -31.134883, -64.26649 -31.13493, -64.266611 -31.136466, -64.266106 -31.136571, -64.266338 -31.1371, -64.266974 -31.137, -64.267116 -31.137683, -64.267219 -31.137668, -64.267282 -31.137968, -64.26756 -31.137922, -64.267632 -31.138238, -64.267812 -31.138204, -64.267742 -31.137898, -64.267662 -31.13791, -64.267595 -31.137601, -64.267592 -31.137587, -64.267528 -31.137595, -64.26746 -31.137318)), (( -64.269944 -31.137199, -64.270273 -31.137158, -64.270164 -31.136537, -64.270161 -31.136519, -64.26981 -31.13657, -64.2697 -31.136586, -64.269644 -31.136376, -64.269344 -31.136412, -64.269394 -31.136641, -64.269551 -31.136621, -64.269703 -31.13723, -64.269944 -31.137199)), (( -64.272731 -31.137481, -64.27273 -31.137476, -64.272606 -31.13684, -64.27157 -31.137001, -64.270904 -31.137093, -64.27105 -31.13772, -64.272731 -31.137481)), (( -64.274436 -31.139245, -64.274798 -31.139179, -64.274755 -31.138971, -64.274393 -31.139028, -64.274363 -31.138878, -64.273994 -31.138932, -64.274063 -31.139296, -64.274436 -31.139245)), (( -64.272723 -31.135502, -64.272329 -31.135548, -64.272387 -31.135857, -64.2717 -31.135965, -64.271634 -31.135642, -64.271474 -31.135667, -64.271375 -31.135232, -64.271182 -31.135261, -64.271132 -31.134923, -64.270113 -31.134924, -64.270141 -31.135301, -64.27064 -31.135261, -64.270769 -31.135825, -64.270266 -31.135908, -64.270317 -31.136191, -64.270722 -31.136131, -64.270782 -31.136429, -64.270785 -31.136448, -64.273118 -31.136113, -64.273182 -31.13643, -64.273372 -31.136398, -64.273496 -31.137018, -64.273085 -31.137085, -64.273166 -31.137409, -64.273166 -31.137419, -64.273311 -31.137997, -64.274552 -31.137814, -64.274673 -31.138528, -64.275033 -31.138495, -64.274912 -31.137761, -64.275557 -31.137666, -64.275641 -31.138782, -64.275641 -31.138788, -64.275871 -31.138755, -64.27582 -31.138386, -64.276322 -31.138311, -64.27622 -31.137786, -64.275897 - |



*[Firma manuscrita]*



Congreso de la Nación

13-PE-22  
OD 304  
686

|      |                         |         |         |                 |  |
|------|-------------------------|---------|---------|-----------------|--|
|      |                         |         |         |                 | 31.137856,-64.275784 -31.137186,-64.275583 -<br>31.13722,-64.275518 -31.136895,-64.274736 -<br>31.137036,-64.274662 -31.136692,-64.275119 -<br>31.136619,-64.275193 -31.13695,-64.275406 -<br>31.136912,-64.275344 -31.13659,-64.275478 -<br>31.136563,-64.275435 -31.136361,-64.27528 -<br>31.136392,-64.275218 -31.136081,-64.275044 -<br>31.135197,-64.275451 -31.13515,-64.275418 -<br>31.134791,-64.274749 -31.13481,-64.274235 -<br>31.134812,-64.274292 -31.135215,-64.274557 -<br>31.135169,-64.274845 -31.136131,-64.274238 -<br>31.136229,-64.274304 -31.136596,-64.273891 -<br>31.136655,-64.273738 -31.136007,-64.274156 -<br>31.135954,-64.27404 -31.135282,-64.274286 -<br>31.135208,-64.274232 -31.134812,-64.273931 -<br>31.134819,-64.274026 -31.135297,-64.272723 -<br>31.135502),(-64.267853 -31.137554,-64.267855<br>-31.137563,-64.26816 -31.137519,-64.268269 -<br>31.138138,-64.26849 -31.138102,-64.268503 -<br>31.1381,-64.268366 -31.137474,-64.268818 -<br>31.137404,-64.268751 -31.137091,-64.267804 -<br>31.137249,-64.267853 -31.137554))) |
| 4785 | Villa Las Selvas        | Córdoba | Colón   | Salsipuedes     | (((-64.319392 -31.128666,-64.318845 -<br>31.129548,-64.31833 -31.130191,-64.318877 -<br>31.130586,-64.318233 -31.131063,-64.317804 -<br>31.131201,-64.317354 -31.131523,-64.317203 -<br>31.132,-64.316721 -31.132064,-64.315691 -<br>31.131862,-64.315218 -31.131945,-64.313856 -<br>31.132707,-64.31362 -31.131734,-64.313309 -<br>31.131164,-64.317804 -31.128455,-64.318545 -<br>31.128767,-64.318877 -31.128428,-64.319392 -<br>31.128666)))   |
| 4786 | Cooperativa Argüello    | Córdoba | Capital | Córdoba Capital | (((-64.250178 -31.333561,-64.24899 -<br>31.333544,-64.24898 -31.335564,-64.249853 -<br>31.335552,-64.250217 -31.335554,-64.250178 -<br>31.333561)))  |
| 4787 | Cooperativa Florida     | Córdoba | Capital | Córdoba Capital | (((-64.248937 -31.334812,-64.2479 -31.33484,-<br>64.247885 -31.335566,-64.248955 -31.335571,-<br>64.248937 -31.334812)))   |
| 4788 | Zepa C                  | Córdoba | Capital | Córdoba Capital | (((-64.104374 -31.391008,-64.103063 -<br>31.390704,-64.101311 -31.392448,-64.10141 -<br>31.392835,-64.104608 -31.392168,-64.104374 -<br>31.391008)))   |
| 4789 | Los Rincones            | Córdoba | Punilla | La Falda        | (((-64.512791 -31.09737,-64.513171 -<br>31.097296,-64.51353 -31.097314,-64.513691 -<br>31.097372,-64.513858 -31.09747,-64.514142 -<br>31.097714,-64.514249 -31.098201,-64.514239 -<br>31.098605,-64.514142 -31.098936,-64.51396 -<br>31.099629,-64.513203 -31.099482,-64.513332 -<br>31.09889,-64.513434 -31.098385,-64.513316 -<br>31.098242,-64.513058 -31.098201,-64.51294 -<br>31.098003,-64.512811 -31.097917,-64.512791 -<br>31.09737)))   |
| 4790 | El Milagro de los Niños | Córdoba | Capital | Córdoba Capital | (((-64.250247 -31.33191,-64.250233 -<br>31.330773,-64.250948 -31.330772,-64.250981 -<br>31.330232,-64.251112 -31.330232,-64.25097 -<br>31.329386,-64.250186 -31.329378,-64.250188 -  |



*[Firmas manuscritas]*



Congreso de la Nación

13-PE-22  
OD 304  
687

|      |                 |         |         |                      |  |
|------|-----------------|---------|---------|----------------------|--|
|      |                 |         |         |                      | 31.330718,-64.249843 -31.330747,-64.249761 -<br>31.331803,-64.250211 -31.331906,-64.250247 -<br>31.331911)))   |
| 4791 | Granja Funes II | Córdoba | Capital | Córdoba<br>Capital   | (((-64.241501 -31.335414,-64.24046 -<br>31.335388,-64.240445 -31.335757,-64.240881 -<br>31.336027,-64.241094 -31.33604,-64.241506 -<br>31.336124,-64.241501 -31.335414)),((-64.242816<br>-31.331954,-64.241547 -31.331958,-64.241566 -<br>31.332892,-64.241873 -31.332915,-64.242161 -<br>31.332682,-64.242353 -31.332675,-64.242638 -<br>31.332941,-64.242846 -31.332944,-64.242816 -<br>31.331954)))   |
| 4792 | Zapato Norte    | Córdoba | Punilla | Capilla Del<br>Monte | (((-64.540831 -30.851947,-64.541762 -<br>30.851865,-64.541976 -30.852362,-64.542679 -<br>30.85239,-64.542662 -30.852853,-64.543265 -<br>30.853226,-64.54299 -30.853331,-64.542192 -<br>30.853576,-64.542368 -30.853962,-64.542046 -<br>30.854084,-64.540989 -30.854554,-64.540607 -<br>30.854621,-64.538805 -30.855031,-64.538746 -<br>30.85483,-64.538868 -30.854639,-64.538522 -<br>30.854575,-64.538177 -30.854468,-64.537961 -<br>30.854368,-64.53868 -30.854101,-64.538594 -<br>30.85376,-64.539373 -30.853497,-64.538847 -<br>30.852945,-64.537817 -30.85323,-64.537603 -<br>30.852871,-64.538118 -30.852641,-64.538558 -<br>30.852622,-64.53894 -30.85227,-64.539734 -<br>30.852084,-64.539964 -30.852331,-64.540678 -<br>30.852199,-64.540823 -30.851948,-64.540534 -<br>30.851897,-64.540654 -30.851522,-64.541047 -<br>30.851086,-64.541696 -30.851079,-64.541673 -<br>30.851382,-64.541133 -30.851422,-64.540831 -<br>30.851947)),((-64.542051 -30.849998,-64.541798<br>-30.850325,-64.542298 -30.850658,-64.542617 -<br>30.850698,-64.542911 -30.850352,-64.542051 -<br>30.849998))) |
| 4793 | Balencario      | Córdoba | Punilla | Capilla Del<br>Monte | (((-64.533842 -30.846383,-64.533917 -<br>30.846392,-64.534126 -30.846825,-64.534169 -<br>30.846866,-64.533987 -30.846968,-64.533874 -<br>30.847037,-64.533783 -30.84705,-64.533622 -<br>30.847096,-64.533542 -30.847272,-64.533252 -<br>30.847299,-64.53278 -30.847511,-64.532474 -<br>30.847202,-64.531981 -30.847202,-64.531691 -<br>30.847364,-64.531412 -30.847534,-64.530688 -<br>30.847115,-64.530763 -30.847037,-64.531224 -<br>30.847258,-64.531331 -30.847189,-64.53153 -<br>30.847087,-64.532023 -30.846719,-64.531745 -<br>30.846544,-64.531905 -30.846314,-64.532141 -<br>30.846507,-64.532538 -30.846433,-64.533631 -<br>30.846393,-64.533662 -30.846386,-64.533705 -<br>30.846383,-64.533758 -30.846386,-64.533842 -<br>30.846383)))   |
| 4794 | San Miguel      | Córdoba | Colón   | Unquillo             | (((-64.321367 -31.218005,-64.321105 -<br>31.218113,-64.320993 -31.218309,-64.321024 -<br>31.218591,-64.320936 -31.218701,-64.320152 -<br>31.218686,-64.320148 -31.218687,-64.320125 -<br>31.218682,-64.320136 -31.218531,-64.319744 -<br>31.218503,-64.319704 -31.218324,-64.319707 -<br>31.218005,-64.319764 -31.217724,-64.319948 -<br>31.217404,-64.319687 -31.217311,-64.319317 -<br>31.217397,-64.319259 -31.217603,-64.319272 -<br>31.218355,-64.3188 -31.218391,-64.31883 -   |



*[Firma manuscrita]*



Congreso de la Nación

13-PE-22  
OD 304  
688

|      |              |            |                    |                    |  |
|------|--------------|------------|--------------------|--------------------|--|
|      |              |            |                    |                    | 31.218152,-64.31886 -31.21783,-64.318864 -<br>31.217155,-64.318753 -31.216982,-64.319064 -<br>31.216774,-64.319225 -31.21665,-64.319612 -<br>31.216521,-64.320017 -31.216427,-64.320309 -<br>31.216463,-64.32042 -31.216389,-64.320382 -<br>31.216315,-64.32047 -31.21617,-64.321085 -<br>31.216142,-64.321164 -31.216324,-64.321221 -<br>31.216569,-64.321227 -31.216576,-64.321247 -<br>31.216855,-64.321444 -31.21712,-64.321277 -<br>31.217373,-64.321705 -31.21741,-64.321636 -<br>31.21768,-64.321664 -31.217923,-64.321367 -<br>31.218005)))  |
| 4795 | Tortosa      | Córdoba    | Colón              | Unquillo           | (((-64.295912 -31.226714,-64.296168 -<br>31.22671,-64.296188 -31.226296,-64.297037 -<br>31.226318,-64.297024 -31.227006,-64.297227 -<br>31.227006,-64.297531 -31.227477,-64.297188 -<br>31.227495,-64.297196 -31.227875,-64.29624 -<br>31.227878,-64.296236 -31.228306,-64.286079 -<br>31.228425,-64.286085 -31.229151,-64.278467 -<br>31.229232,-64.278427 -31.227797,-64.284232 -<br>31.227785,-64.284186 -31.227214,-64.284558 -<br>31.227224,-64.284541 -31.226544,-64.288662 -<br>31.226418,-64.288653 -31.227139,-64.291023 -<br>31.227131,-64.29098 -31.226492,-64.291368 -<br>31.226492,-64.291401 -31.227102,-64.292725 -<br>31.227089,-64.292724 -31.227113,-64.29271 -<br>31.227611,-64.295603 -31.227549,-64.295599 -<br>31.22704,-64.293132 -31.227085,-64.293126 -<br>31.226759,-64.293782 -31.226722,-64.293772 -<br>31.226388,-64.295176 -31.226363,-64.295191 -<br>31.226733,-64.295912 -31.226714))) |
| 4796 | Cerrito      | Córdoba    | Santa Maria        | Alta Gracia        | (((-64.450935 -31.67255,-64.450644 -<br>31.672599,-64.450306 -31.67256,-64.449823 -<br>31.672481,-64.448447 -31.671815,-64.447693 -<br>31.671491,-64.447091 -31.671341,-64.446794 -<br>31.671286,-64.447137 -31.670697,-64.44787 -<br>31.670906,-64.448015 -31.670692,-64.449042 -<br>31.670963,-64.449413 -31.67089,-64.449661 -<br>31.670782,-64.449756 -31.670158,-64.450097 -<br>31.670206,-64.449933 -31.670873,-64.449872 -<br>31.671324,-64.450033 -31.67163,-64.450535 -<br>31.671876,-64.450708 -31.672191,-64.450883 -<br>31.672353,-64.450935 -31.67255)))  |
| 4797 | La Torcasa   | Corrientes | Paso de los Libres | Paso De Los Libres | (((-57.128605 -29.712104,-57.125776 -<br>29.710281,-57.124969 -29.71113,-57.123904 -<br>29.710672,-57.12364 -29.710936,-57.124797 -<br>29.711594,-57.12493 -29.711599,-57.125276 -<br>29.711731,-57.125099 -29.711966,-57.126484 -<br>29.712798,-57.126546 -29.712876,-57.127508 -<br>29.713434,-57.128605 -29.712104)))   |
| 4798 | San Martin 2 | Corrientes | Mercedes           | Mercedes           | (((-58.085219 -29.192173,-58.085137 -<br>29.193922,-58.085308 -29.193926,-58.08527 -<br>29.195588,-58.086041 -29.195668,-58.086102 -<br>29.19491,-58.086034 -29.194323,-58.085747 -<br>29.192771,-58.085536 -29.191925,-58.085161 -<br>29.191954,-58.084895 -29.191959,-58.084869 -<br>29.192166,-58.085219 -29.192173)))  |
| 4799 | San Martin I | Corrientes | Mercedes           | Mercedes           | (((-58.090418 -29.191382,-58.090587 -<br>29.192263,-58.091152 -29.192146,-58.091218 -  |



*[Firma manuscrita]*





Congreso de la Nación

13-PE-22  
OD 304  
689

|      |            |            |                    |                    |   |
|------|------------|------------|--------------------|--------------------|---|
|      |            |            |                    |                    | 29.192449,-58.09167 -29.192331,-58.091618 -<br>29.192057,-58.09302 -29.19182,-58.09298 -<br>29.191507,-58.092536 -29.191347,-58.090901 -<br>29.190985,-58.088729 -29.19138,-58.089027 -<br>29.192545,-58.08942 -29.192473,-58.089477 -<br>29.192644,-58.089621 -29.192638,-58.089786 -<br>29.193519,-58.09065 -29.193337,-58.090357 -<br>29.192269,-58.089632 -29.192393,-58.089448 -<br>29.191534,-58.090418 -29.191382)))   |
| 4800 | Mercedita  | Corrientes | Mercedes           | Mercedes           | (((-58.055604 -29.173266,-58.055792 -<br>29.17413,-58.054268 -29.174432,-58.054059 -<br>29.17358,-58.054824 -29.173411,-58.055604 -<br>29.173266)))   |
| 4801 | Pompeya    | Corrientes | Mercedes           | Mercedes           | (((-58.109067 -29.172126,-58.107537 -<br>29.172235,-58.107434 -29.17222,-58.107776 -<br>29.171306,-58.107717 -29.171038,-58.107294 -<br>29.17105,-58.107246 -29.170786,-58.107078 -<br>29.170811,-58.106979 -29.170422,-58.106755 -<br>29.170508,-58.1064 -29.168853,-58.107419 -<br>29.168583,-58.108873 -29.168095,-58.110427 -<br>29.167541,-58.110205 -29.168655,-58.110047 -<br>29.168874,-58.10992 -29.169468,-58.109771 -<br>29.169493,-58.10929 -29.169834,-58.109381 -<br>29.169958,-58.109844 -29.170237,-58.109522 -<br>29.171845,-58.109056 -29.171861,-58.109067 -<br>29.172126)))   |
| 4802 | La Tablita | Corrientes | Paso de los Libres | Paso De Los Libres | (((-57.11022 -29.710777,-57.110137 -<br>29.710867,-57.110429 -29.711211,-57.110947 -<br>29.711525,-57.110872 -29.711624,-57.111117 -<br>29.711766,-57.11132 -29.711487,-57.110462 -<br>29.71086,-57.11022 -29.710777)),(-57.109017 -<br>29.711002,-57.107759 -29.712448,-57.109605 -<br>29.71366,-57.110248 -29.71281,-57.110194 -<br>29.712685,-57.110343 -29.712458,-57.110193 -<br>29.712337,-57.110191 -29.712211,-57.110261 -<br>29.712046,-57.110221 -29.711974,-57.110276 -<br>29.7119,-57.109856 -29.711719,-57.109112 -<br>29.711224,-57.109189 -29.711108,-57.109017 -<br>29.711002)))  |
| 4803 | La Balanza | Corrientes | Paso de los Libres | Paso De Los Libres | (((-57.10003 -29.725748,-57.098962 -<br>29.725049,-57.099896 -29.723847,-57.099177 -<br>29.723503,-57.099418 -29.723195,-57.099298 -<br>29.723004,-57.099668 -29.722583,-57.099786 -<br>29.722114,-57.099727 -29.72159,-57.099519 -<br>29.721272,-57.099458 -29.721056,-57.100329 -<br>29.721724,-57.100239 -29.721814,-57.101278 -<br>29.72243,-57.101672 -29.722122,-57.102076 -<br>29.721916,-57.102654 -29.722295,-57.103356 -<br>29.722792,-57.10274 -29.723328,-57.102847 -<br>29.723432,-57.102542 -29.723718,-57.101559 -<br>29.724183,-57.101259 -29.724492,-57.101346 -<br>29.724549,-57.101091 -29.724806,-57.100994 -<br>29.72476,-57.100771 -29.725016,-57.10003 -<br>29.725748))) |
| 4804 | Pan Bich   | Corrientes | Capital            | Corrientes         | (((-58.787269 -27.44815,-58.787045 -27.44824,-<br>58.786384 -27.448213,-58.785727 -27.448162,-<br>58.785767 -27.4475,-58.784527 -27.447394,-<br>58.785349 -27.445087,-58.785452 -27.444862,-<br>58.785496 -27.444609,-58.785959 -27.444648,-  |



*[Firma manuscrita]*



Congreso de la Nación

13-PE-22  
OD 304  
690

|      |                                     |            |         |            |   |
|------|-------------------------------------|------------|---------|------------|---|
|      |                                     |            |         |            | 58.786719 -27.444554,-58.787235 -27.444467,-<br>58.787766 -27.444524,-58.78798 -27.444815,-<br>58.787924 -27.444968,-58.788229 -27.446867,-<br>58.788028 -27.447063,-58.78801 -27.448297,-<br>58.78766 -27.448315,-58.78766 -27.448224,-<br>58.787269 -27.44815)))  |
| 4805 | Juan Pablo II                       | Corrientes | Capital | Corrientes | (((-58.788005 -27.448309,-58.78765 -<br>27.448323,-58.787654 -27.448233,-58.787273 -<br>27.448159,-58.787047 -27.448249,-58.786445 -<br>27.448227,-58.785726 -27.44817,-58.785574 -<br>27.449129,-58.784832 -27.451167,-58.785909 -<br>27.451475,-58.7858 -27.451761,-58.786581 -<br>27.452007,-58.786706 -27.451649,-58.786937 -<br>27.451693,-58.787144 -27.451693,-58.788951 -<br>27.450059,-58.789484 -27.450186,-58.789816 -<br>27.450125,-58.789776 -27.449229,-58.788293 -<br>27.44931,-58.787999 -27.449096,-58.788005 -<br>27.448309)))  |
| 4806 | Seis Hectáreas                      | Corrientes | Capital | Corrientes | (((-58.783783 -27.444374,-58.784166 -<br>27.444318,-58.785464 -27.4446,-58.785435 -<br>27.444859,-58.785303 -27.445131,-58.784548 -<br>27.44723,-58.784066 -27.44706,-58.783515 -<br>27.448559,-58.782215 -27.448165,-58.783783 -<br>27.444374)))   |
| 4807 | Asentamiento<br>Parque<br>Balneario | Corrientes | Capital | Corrientes | (((-58.781911 -27.437217,-58.783093 -<br>27.438097,-58.783788 -27.438551,-58.783482 -<br>27.439414,-58.784245 -27.439664,-58.783583 -<br>27.441499,-58.782802 -27.441302,-58.782458 -<br>27.442211,-58.781388 -27.441906,-58.782164 -<br>27.439536,-58.781183 -27.439244,-58.780677 -<br>27.440667,-58.779619 -27.440365,-58.779979 -<br>27.439417,-58.77973 -27.438649,-58.779506 -<br>27.438374,-58.779833 -27.438353,-58.781355 -<br>27.438771,-58.781911 -27.437217)))  |
| 4808 | Arroyo<br>Bizcocho                  | Corrientes | Capital | Corrientes | (((-58.778977 -27.437813,-58.779149 -<br>27.43813,-58.77933 -27.438335,-58.779581 -<br>27.438481,-58.779694 -27.438652,-58.779923 -<br>27.439428,-58.778916 -27.442513,-58.779138 -<br>27.442691,-58.779038 -27.443278,-58.778952 -<br>27.443404,-58.77845 -27.44332,-58.778141 -<br>27.443386,-58.776918 -27.444831,-58.776684 -<br>27.444848,-58.776482 -27.44477,-58.776818 -<br>27.444277,-58.776626 -27.444198,-58.777038 -<br>27.441177,-58.777134 -27.441037,-58.777251 -<br>27.440441,-58.777313 -27.440068,-58.777439 -<br>27.439895,-58.777559 -27.439385,-58.77778 -<br>27.439388,-58.777858 -27.438668,-58.778276 -<br>27.438074,-58.778977 -27.437813))) |
| 4809 | Asentamiento<br>Taitalo Punta       | Corrientes | Capital | Corrientes | (((-58.777038 -27.441177,-58.777026 -<br>27.44126,-58.772982 -27.440628,-58.771649 -<br>27.440393,-58.771204 -27.440221,-58.77089 -<br>27.440347,-58.769129 -27.440186,-58.76937 -<br>27.438876,-58.769173 -27.438393,-58.769327 -<br>27.437776,-58.769725 -27.437574,-58.770124 -<br>27.43707,-58.770246 -27.436542,-58.771159 -<br>27.436295,-58.773291 -27.433612,-58.771936 -<br>27.432809,-58.774427 -27.429577,-58.775817 -<br>27.430312,-58.775906 -27.430542,-58.776172 -<br>27.431273,-58.776169 -27.431649,-58.77668 -  |



*[Firma manuscrita]*



Congreso de la Nación

13-PE-22  
OD 304  
691

|      |                    |         |             |            |  |
|------|--------------------|---------|-------------|------------|--|
|      |                    |         |             |            | 27.432674,-58.778902-27.43441,-58.779082 -<br>27.437741,-58.778977-27.437813,-58.778276 -<br>27.438074,-58.777858-27.438668,-58.77778 -<br>27.439388,-58.777559-27.439385,-58.777439 -<br>27.439895,-58.777313-27.440068,-58.777134 -<br>27.441037,-58.777038-27.441177)))   |
| 4810 | La Esperanza       | Neuquén | Añelo       | Añelo      | (((-68.77235 -38.352447,-68.771728 -<br>38.351782,-68.771235 -38.351959,-68.771514 -<br>38.352378,-68.771246 -38.352718,-68.771261 -<br>38.352943,-68.770999-38.353116,-68.769636 -<br>38.353549,-68.769341 -38.354067,-68.769008 -<br>38.354319,-68.768445 -38.354487,-68.768531 -<br>38.354727,-68.770205 -38.354353,-68.769883 -<br>38.353612,-68.77198 -38.353133,-68.771781 -<br>38.352638,-68.77235 -38.352447)))  |
| 4811 | La Unión de Zapala | Neuquén | Zapala      | Zapala     | (((-70.09951 -38.896147,-70.097769 -<br>38.896138,-70.095088 -38.900347,-70.094676 -<br>38.900267,-70.094006 -38.901166,-70.094373 -<br>38.901309,-70.095075 -38.90036,-70.096397 -<br>38.900636,-70.098849 -38.897641,-70.099066 -<br>38.897625,-70.09951 -38.896147)))   |
| 4812 | Bella Vista        | Neuquén | Confluencia | Centenario | (((-68.151894 -38.830311,-68.151198 -<br>38.829668,-68.150529 -38.830097,-68.149571 -<br>38.830919,-68.15119 -38.832314,-68.151376 -<br>38.832203,-68.152506 -38.833174,-68.15377 -<br>38.832321,-68.152616 -38.831288,-68.152868 -<br>38.831114,-68.151894 -38.830311)),((-68.15874<br>-38.828771,-68.158144 -38.828231,-68.158489 -<br>38.827958,-68.157899 -38.827397,-68.157701 -<br>38.827577,-68.157607 -38.827436,-68.157689 -<br>38.827364,-68.157824 -38.82734,-68.157791 -<br>38.827116,-68.158197 -38.826668,-68.157364 -<br>38.825995,-68.157118 -38.825859,-68.157255 -<br>38.82565,-68.157309 -38.825569,-68.156796 -<br>38.825316,-68.156626 -38.825605,-68.156505 -<br>38.825704,-68.156057 -38.82525,-68.156373 -<br>38.825,-68.157269 -38.825344,-68.157962 -<br>38.825881,-68.158325 -38.825667,-68.160081 -<br>38.824603,-68.160617 -38.825106,-68.1626 -<br>38.823741,-68.162026 -38.823225,-68.162238 -<br>38.82306,-68.16154 -38.822447,-68.162086 -<br>38.822138,-68.161683 -38.821765,-68.160113 -<br>38.820363,-68.159095 -38.821123,-68.154416 -<br>38.824341,-68.155251 -38.825111,-68.155739 -<br>38.825501,-68.155737 -38.825503,-68.155736 -<br>38.825502,-68.155663 -38.82556,-68.15552 -<br>38.825442,-68.15464 -38.826029,-68.155048 -<br>38.826372,-68.154778 -38.82664,-68.15786 -<br>38.82936,-68.15874 -38.828771))) |
| 4813 | Barrio Unión       | Neuquén | Confluencia | Neuquén    | (((-68.110096 -38.901656,-68.110684 -<br>38.902731,-68.112139 -38.902641,-68.112731 -<br>38.901983,-68.11389 -38.901267,-68.113412 -<br>38.900725,-68.113059 -38.899461,-68.114825 -<br>38.89888,-68.116133 -38.89891,-68.116641 -<br>38.89899,-68.117637 -38.899359,-68.118242 -<br>38.899745,-68.110625 -38.905651,-68.10981 -<br>38.903096,-68.108865 -38.902044,-68.110096 -<br>38.901656)))   |
| 4814 | San Antonio        | Neuquén | Confluencia | Neuquén    | (((-68.12614 -38.893709,-68.126836 -   |



*[Firma manuscrita]*



Congreso de la Nación

13-PE-22  
OD 304  
692

|      |  |         |             |         |   |
|------|--|---------|-------------|---------|---|
|      |  |         |             |         | 38.893471,-68.126521 -38.892987,-68.125873 -38.893247,-68.12614 -38.893709)),((-68.117843 -38.89687,-68.118331 -38.897574,-68.114913 -38.898755,-68.114729 -38.898428,-68.114459 -38.898524,-68.114659 -38.898848,-68.11622 -38.89888,-68.117365 -38.899132,-68.118367 -38.899696,-68.118851 -38.899197,-68.120562 -38.89761,-68.122564 -38.8963,-68.123943 -38.89564,-68.128842 -38.893892,-68.128047 -38.892679,-68.127255 -38.892989,-68.127686 -38.893593,-68.124978 -38.894535,-68.124542 -38.89404,-68.123582 -38.894456,-68.123906 -38.894868,-68.122396 -38.895468,-68.122393 -38.895464,-68.121628 -38.894379,-68.118313 -38.895763,-68.117747 -38.896006,-68.117455 -38.896334,-68.117482 -38.896982,-68.117828 -38.896866,-68.117843 -38.89687)))  |
| 4815 | Colonia Rural<br>Nueva<br>Esperanza II | Neuquén | Confluencia | Neuquén | (((68.144298 -38.888559,-68.145493 -38.888101,-68.145156 -38.887171,-68.14486 -38.886292,-68.145819 -38.88608,-68.145475 -38.884804,-68.144843 -38.884042,-68.145024 -38.883506,-68.145734 -38.882442,-68.146279 -38.881917,-68.146352 -38.881532,-68.146726 -38.88079,-68.145572 -38.880525,-68.144453 -38.881549,-68.143686 -38.879451,-68.14309 -38.878863,-68.142562 -38.878798,-68.14233 -38.87892,-68.142231 -38.879135,-68.140342 -38.877831,-68.139906 -38.879032,-68.134989 -38.883614,-68.135216 -38.884028,-68.136139 -38.883401,-68.136625 -38.883676,-68.137106 -38.884423,-68.137425 -38.885205,-68.135818 -38.885604,-68.136394 -38.88694,-68.136413 -38.886966,-68.136754 -38.888215,-68.136763 -38.888227,-68.135915 -38.888425,-68.136246 -38.889358,-68.136912 -38.889046,-68.137102 -38.889936,-68.135974 -38.890141,-68.136233 -38.890599,-68.134367 -38.89127,-68.132855 -38.889309,-68.132135 -38.889425,-68.133045 -38.890533,-68.133255 -38.890461,-68.133642 -38.890992,-68.13279 -38.891326,-68.131886 -38.890364,-68.130199 -38.891287,-68.130224 -38.891298,-68.130192 -38.891297,-68.129422 -38.891096,-68.129078 -38.891078,-68.128796 -38.891466,-68.128935 -38.891682,-68.127928 -38.89209,-68.128407 -38.893145,-68.128998 -38.893862,-68.132417 -38.892691,-68.137279 -38.890973,-68.140553 -38.889834,-68.142664 -38.889108,-68.144298 -38.888559)),((-68.147127 -38.887494,-68.146649 -38.886544,-68.146103 -38.886754,-68.146696 -38.88766,-68.147127 -38.887494))) |
| 4816 | Toma<br>Ferroviario                    | Neuquén | Confluencia | Neuquén | (((68.158014 -38.951899,-68.158 -38.952017,-68.157336 -38.952052,-68.15734 -38.952114,-68.156977 -38.952135,-68.156998 -38.952978,-68.15547 -38.953008,-68.153683 -38.952473,-68.153791 -38.952242,-68.158014 -38.951899)))   |
| 4817 | Sector La<br>Laguna                    | Neuquén | Confluencia | Neuquén | (((68.129684 -38.944384,-68.128537 -38.944402,-68.128527 -38.94486,-68.129697 -38.944843,-68.129684 -38.944384)))   |
| 4818 | El Mirador                             | Neuquén | Añelo       | Añelo   | (((68.771629 -38.351592,-68.77201 -38.351983,-68.773211 -38.351857,-68.77342 -  |



*[Firmas manuscritas]*



Congreso de la Nación

13-PE-22  
OD 304  
693

|      |                          |           |              |                         |   |
|------|--------------------------|-----------|--------------|-------------------------|---|
|      |                          |           |              |                         | 38.351428,-68.772616 -38.351306,-68.771629 -38.351592)),((-68.774292 -38.351762,-68.774391 -38.352181,-68.776201 -38.352043,-68.776167 -38.351815,-68.775082 -38.351794,-68.774292 -38.351762)))  |
| 4819 | Rivera de las sierras    | Neuquén   | Añelo        | San Patricio Del Chañar | (((-68.488808 -38.505468,-68.488821 -38.505461,-68.489197 -38.505243,-68.488278 -38.504419,-68.488112 -38.504562,-68.488141 -38.504987,-68.487815 -38.505217,-68.488024 -38.505424,-68.488573 -38.505066,-68.488808 -38.505468)),((-68.489031 -38.505823,-68.489013 -38.50583,-68.488839 -38.506345,-68.486039 -38.508858,-68.486208 -38.509031,-68.485556 -38.509728,-68.48626 -38.510102,-68.488736 -38.507728,-68.490714 -38.505926,-68.490716 -38.505924,-68.490692 -38.505908,-68.490451 -38.505725,-68.490215 -38.505921,-68.489971 -38.505733,-68.489318 -38.506393,-68.489031 -38.505823)),((-68.492766 -38.504025,-68.492773 -38.504031,-68.498991 -38.498362,-68.4982 -38.497722,-68.493218 -38.50219,-68.491943 -38.502833,-68.49268 -38.503378,-68.492291 -38.503671,-68.492766 -38.504025)),((-68.49135 -38.505324,-68.491355 -38.505328,-68.491541 -38.505155,-68.491544 -38.505152,-68.491535 -38.505145,-68.491014 -38.504729,-68.490837 -38.504899,-68.49135 -38.505324))) |
| 4820 | Zona Los Hornos          | Río Negro | General Roca | General Roca            | (((-67.536784 -39.014555,-67.536272 -39.012685,-67.535814 -39.012419,-67.535553 -39.01232,-67.535217 -39.012386,-67.534969 -39.011663,-67.534319 -39.01167,-67.534027 -39.009231,-67.535181 -39.009007,-67.535947 -39.008631,-67.537664 -39.008733,-67.538651 -39.008555,-67.538799 -39.009458,-67.539413 -39.009458,-67.539249 -39.00851,-67.541091 -39.008372,-67.541341 -39.009545,-67.542173 -39.009472,-67.542261 -39.009063,-67.542772 -39.009049,-67.542991 -39.009355,-67.545375 -39.009178,-67.545738 -39.009931,-67.546682 -39.010532,-67.547271 -39.012276,-67.545576 -39.012306,-67.545445 -39.011502,-67.543809 -39.011751,-67.544014 -39.013086,-67.536784 -39.014555)))  |
| 4821 | La Nueva Costa Esperanza | Río Negro | General Roca | General Fernández Oro   | (((-67.910865 -38.94384,-67.92412 -38.934494,-67.924265 -38.934598,-67.922717 -38.935805,-67.922653 -38.935755,-67.91095 -38.944069,-67.910865 -38.94384)))   |
| 4822 | Mosconi Ampliación       | Río Negro | General Roca | General Roca            | (((-67.579707 -39.085469,-67.580795 -39.086127,-67.581724 -39.086943,-67.584256 -39.089,-67.583816 -39.089342,-67.579416 -39.085557,-67.579524 -39.085381,-67.579707 -39.085469)))  |
| 4823 | Médanos                  | Río Negro | General Roca | Cipolletti              | (((-68.027727 -38.941367,-68.02904 -38.939526,-68.029933 -38.9396,-68.030943 -38.938555,-68.031081 -38.938361,-68.031167 -38.938126,-68.031408 -38.938133,-68.031441 -38.938229,-68.031497 -38.938252,-68.031382 -38.939004,-68.031302 -38.939401,-68.031397 -38.94029,-68.031326 -38.940324,-68.028429 -   |



*[Firmas manuscritas]*



Congreso de la Nación

13-PE-22  
OD 304  
694

|      |                |           |              |                  |   |
|------|----------------|-----------|--------------|------------------|---|
|      |                |           |              |                  | 38.942147,-68.028284 -38.942152,-68.027727 -38.941367)))  |
| 4824 | Evita          | Río Negro | General Roca | Villa Regina     | (((67.084474 -39.091524,-67.08387 -39.09084,-67.083067 -39.091311,-67.083206 -39.091565,-67.083685 -39.091995,-67.084474 -39.091524)))  |
| 4825 | Toma Belgrano  | Río Negro | General Roca | General Roca     | (((67.6295 -39.01948,-67.629747 -39.020546,-67.626818 -39.02088,-67.626604 -39.019846,-67.6295 -39.01948)))   |
| 4826 | El 30          | Río Negro | General Roca | Cipolletti       | (((67.943378 -38.910854,-67.942807 -38.911062,-67.942518 -38.910632,-67.941783 -38.909261,-67.941298 -38.908284,-67.940871 -38.907344,-67.940767 -38.906927,-67.940739 -38.9065,-67.940819 -38.905984,-67.940913 -38.905622,-67.9411 -38.905124,-67.941286 -38.904749,-67.941598 -38.904335,-67.94193 -38.903903,-67.942133 -38.903629,-67.942575 -38.903687,-67.942516 -38.904518,-67.942388 -38.904814,-67.942213 -38.905091,-67.942122 -38.905103,-67.942003 -38.905557,-67.941903 -38.905932,-67.941783 -38.90651,-67.941872 -38.906984,-67.94201 -38.907381,-67.942569 -38.907218,-67.942689 -38.907507,-67.942536 -38.907561,-67.942943 -38.908557,-67.94308 -38.908837,-67.942989 -38.90887,-67.943059 -38.909645,-67.943185 -38.909605,-67.943313 -38.910053,-67.943309 -38.910368,-67.943378 -38.910854))) |
| 4827 | Santa Elena    | Río Negro | General Roca | Cipolletti       | (((67.97471 -38.896021,-67.974341 -38.895649,-67.967142 -38.899983,-67.968701 -38.901591,-67.969846 -38.900853,-67.970292 -38.901325,-67.969103 -38.902011,-67.969442 -38.90239,-67.970623 -38.901694,-67.970889 -38.901981,-67.969721 -38.902669,-67.969993 -38.902945,-67.97117 -38.902262,-67.972216 -38.903224,-67.972704 -38.903216,-67.972682 -38.905075,-67.975033 -38.903639,-67.975071 -38.903402,-67.973376 -38.90343,-67.973424 -38.898757,-67.97438 -38.897642,-67.973552 -38.896792,-67.97471 -38.896021),(67.972682 -38.900738,-67.972718 -38.900288,-67.972207 -38.899676,-67.968772 -38.899669,-67.969856 -38.900757,-67.972682 -38.900738)))   |
| 4828 | Río Sol        | Río Negro | El Cuy       | Balsa Las Perlas | (((68.165755 -38.983978,-68.165832 -38.98492,-68.165207 -38.984955,-68.164684 -38.984752,-68.16397 -38.984417,-68.163924 -38.984084,-68.163427 -38.983977,-68.163174 -38.983737,-68.162576 -38.983729,-68.162311 -38.982991,-68.163171 -38.98296,-68.162926 -38.981187,-68.163266 -38.981102,-68.163638 -38.981133,-68.164335 -38.981001,-68.165087 -38.980779,-68.165715 -38.980781,-68.165789 -38.98136,-68.166439 -38.981348,-68.166587 -38.982723,-68.168753 -38.982628,-68.168825 -38.983796,-68.165755 -38.983978)))  |
| 4829 | La Ruca Lote A | Río Negro | El Cuy       | Balsa Las Perlas | (((68.14508 -38.986047,-68.145567 -38.986184,-68.146159 -38.986591,-68.146492 -38.987898,-68.146339 -38.9881,-68.145461 -   |



*[Firmas manuscritas]*



Congreso de la Nación

13-PE-22  
OD 304  
695

|      |                 |           |              |                  |  |
|------|-----------------|-----------|--------------|------------------|--|
|      |                 |           |              |                  | 38.988188,-68.145648 -38.98884,-68.145139 -<br>38.988914,-68.141708 -38.990124,-68.139632 -<br>38.98726,-68.140141 -38.98707,-68.141132 -<br>38.988508,-68.141363 -38.988343,-68.141295 -<br>38.987806,-68.141268 -38.987539,-68.141241 -<br>38.987283,-68.14083 -38.987335,-68.140759 -<br>38.987031,-68.141226 -38.986974,-68.140989 -<br>38.985374,-68.144949 -38.984693,-68.14508 -<br>38.986047)))  |
| 4830 | La Ruca Lote B  | Río Negro | El Cuy       | Balsa Las Perlas | (((-68.140572 -38.989666,-68.139967 -<br>38.989919,-68.138568 -38.989841,-68.138025 -<br>38.989714,-68.137702 -38.990091,-68.136144 -<br>38.990376,-68.135454 -38.990285,-68.135528 -<br>38.989651,-68.13402 -38.989665,-68.133539 -<br>38.988503,-68.133761 -38.98836,-68.135263 -<br>38.988339,-68.135065 -38.988055,-68.134694 -<br>38.987748,-68.13473 -38.987392,-68.13486 -<br>38.986982,-68.134756 -38.986584,-68.135153 -<br>38.986533,-68.135346 -38.987484,-68.138448 -<br>38.986859,-68.140572 -38.989666)))  |
| 4831 | Barrio NYC      | Río Negro | El Cuy       | Balsa Las Perlas | (((-68.14697 -38.993573,-68.149281 -<br>38.992776,-68.148723 -38.991893,-68.15003 -<br>38.991347,-68.153139 -38.990802,-68.153987 -<br>38.992095,-68.153971 -38.992602,-68.1519 -<br>38.99302,-68.152021 -38.993666,-68.149255 -<br>38.994391,-68.149011 -38.993985,-68.148316 -<br>38.994231,-68.148214 -38.994005,-68.147123 -<br>38.994329,-68.146814 -38.993627,-68.146719 -<br>38.993657,-68.146685 -38.993552,-68.146934 -<br>38.993465,-68.14697 -38.993573)))  |
| 4832 | Sector Chacras  | Río Negro | El Cuy       | Balsa Las Perlas | (((-68.179588 -38.980086,-68.179622 -<br>38.980084,-68.179595 -38.980024,-68.178477 -<br>38.979076,-68.178219 -38.97909,-68.178783 -<br>38.980097,-68.179588 -38.980086)),((-68.180384<br>-38.981751,-68.180336 -38.98176,-68.179753 -<br>38.981923,-68.179314 -38.981704,-68.177791 -<br>38.98094,-68.176307 -38.980189,-68.175806 -<br>38.980188,-68.1746 -38.98101,-68.17512 -<br>38.98148,-68.177276 -38.981681,-68.178758 -<br>38.982083,-68.179766 -38.982064,-68.180631 -<br>38.983015,-68.182381 -38.9828,-68.18331 -<br>38.98268,-68.18334 -38.982789,-68.184692 -<br>38.982767,-68.184695 -38.981901,-68.185812 -<br>38.981836,-68.186088 -38.982722,-68.186823 -<br>38.982661,-68.186852 -38.982912,-68.187523 -<br>38.982876,-68.187533 -38.982553,-68.187038 -<br>38.981854,-68.186632 -38.981764,-68.186015 -<br>38.980666,-68.18462 -38.98102,-68.183723 -<br>38.981142,-68.18219 -38.981131,-68.182229 -<br>38.981665,-68.180384 -38.981751))) |
| 4833 | ACTIA           | Río Negro | General Roca | Cipolletti       | (((-67.982122 -38.912099,-67.982111 -<br>38.914634,-67.979262 -38.914607,-67.979299 -<br>38.912111,-67.982122 -38.912099)))  |
| 4834 | Barrio Obrero A | Río Negro | General Roca | Cipolletti       | (((-67.98318 -38.908084,-67.979309 -<br>38.908075,-67.979299 -38.912111,-67.983137 -<br>38.912096,-67.98318 -38.908084)))  |
| 4835 | Barrio Obrero   | Río Negro | General Roca | Cipolletti       | (((-67.982111 -38.914634,-67.979262 -  |





Congreso de la Nación

13-PE-22  
OD 304  
696

|      |                 |           |              |                       |   |
|------|-----------------|-----------|--------------|-----------------------|---|
|      | B               |           |              |                       | 38.914607,-67.979348 -38.9169,-67.982128 -38.916875,-67.982111 -38.914634)))  |
| 4836 | La Unión        | Rio Negro | General Roca | General Fernández Oro | ((( -67.951024 -38.983281,-67.951361 -38.983209,-67.951707 -38.985,-67.951852 -38.985,-67.952012 -38.985765,-67.952066 -38.985756,-67.952127 -38.986138,-67.951708 -38.986188,-67.951578 -38.98567,-67.948688 -38.986203,-67.948657 -38.986004,-67.951553 -38.985418,-67.951024 -38.983281)))   |
| 4837 | Pasaje Rojas    | Mendoza   | Las Heras    | El Plumerillo         | ((( -68.817456 -32.835121,-68.815758 -32.835107,-68.815564 -32.834416,-68.816871 -32.834329,-68.816911 -32.834536,-68.817002 -32.834598,-68.817129 -32.834627,-68.817338 -32.834659,-68.8175 -32.834809,-68.817532 -32.835081,-68.817456 -32.835121)))  |
| 4838 | Zaragoza        | Mendoza   | Godoy Cruz   | Gobernador Benegas    | ((( -68.863394 -32.944734,-68.863129 -32.944855,-68.862921 -32.944702,-68.862637 -32.94444,-68.862467 -32.943982,-68.862464 -32.943523,-68.862547 -32.943506,-68.86267 -32.943785,-68.862921 -32.944182,-68.86301 -32.944346,-68.863277 -32.944558,-68.863394 -32.944734)))   |
| 4839 | El Progreso     | Mendoza   | Guaymallén   | Colonia Segovia       | ((( -68.689134 -32.841128,-68.689251 -32.841397,-68.688258 -32.841611,-68.688202 -32.841514,-68.687868 -32.841626,-68.68792 -32.841743,-68.687711 -32.841795,-68.687862 -32.842106,-68.687749 -32.842146,-68.687834 -32.842412,-68.69019 -32.842555,-68.689537 -32.841146,-68.689134 -32.841128)))  |
| 4840 | Campo El Molino | Mendoza   | Las Heras    | El Challao            | ((( -68.901702 -32.852097,-68.901412 -32.852013,-68.901712 -32.85145,-68.902085 -32.851432,-68.902332 -32.851004,-68.9016 -32.850878,-68.901117 -32.851994,-68.900293 -32.85192,-68.900479 -32.850685,-68.899751 -32.85056,-68.899607 -32.850692,-68.899787 -32.850895,-68.899736 -32.85158,-68.899334 -32.851551,-68.898728 -32.852815,-68.89841 -32.852725,-68.898337 -32.853041,-68.898517 -32.853156,-68.898647 -32.853434,-68.898943 -32.853218,-68.900734 -32.853493,-68.901012 -32.852524,-68.901486 -32.852472,-68.901702 -32.852097))) |
| 4841 | Pucará          | Mendoza   | Las Heras    | Las Heras             | ((( -68.816063 -32.841566,-68.815599 -32.839479,-68.815038 -32.839597,-68.815346 -32.841018,-68.815617 -32.841,-68.81565 -32.841569,-68.816063 -32.841566)))  |
| 4842 | Planta de Gas   | Mendoza   | Maipú        | Fray Luis Beltrán     | ((( -68.632231 -33.01624,-68.631752 -33.015488,-68.630644 -33.015836,-68.631068 -33.016671,-68.632231 -33.01624)))  |
| 4843 | Malacayaes      | Mendoza   | Maipú        | Rodeo Del Medio       | ((( -68.770639 -32.994826,-68.770842 -32.994824,-68.770834 -32.994428,-68.770949 -32.994444,-68.770956 -32.994175,-68.770908 -32.993839,-68.77084 -32.993839,-68.77084 -32.993839,-68.77084 -   |



*[Firma manuscrita]*





Congreso de la Nación

13-PE-22  
OD 304  
697

|      |                       |         |            |                    |  |
|------|-----------------------|---------|------------|--------------------|--|
|      |                       |         |            |                    | 32.993801,-68.770632 -32.993801,-68.770625 -<br>32.99385,-68.770567 -32.993841,-68.770507 -<br>32.994827,-68.770501 -32.995087,-68.770634 -<br>32.995088,-68.770639 -32.994826)))  |
| 4844 | Los Castaños          | Mendoza | Las Heras  | Las Heras          | ((( -68.871157 -32.853128,-68.870984 -<br>32.853799,-68.871089 -32.853809,-68.871083 -<br>32.853845,-68.871117 -32.853858,-68.871176 -<br>32.853824,-68.871578 -32.853857,-68.871769 -<br>32.853174,-68.871157 -32.853128)),((-68.867545<br>-32.853122,-68.867826 -32.853164,-68.867817 -<br>32.853322,-68.867962 -32.853337,-68.867968 -<br>32.853385,-68.868274 -32.853419,-68.868293 -<br>32.853059,-68.869145 -32.853109,-68.869093 -<br>32.853645,-68.86925 -32.853673,-68.869285 -<br>32.853116,-68.869701 -32.853142,-68.869611 -<br>32.853701,-68.87 -32.853742,-68.870001 -<br>32.853696,-68.870514 -32.853722,-68.870682 -<br>32.853092,-68.869945 -32.853037,-68.869962 -<br>32.852899,-68.868817 -32.852836,-68.867646 -<br>32.852756,-68.867545 -32.853122))) |
| 4845 | Lavadero<br>Fernández | Mendoza | Maipú      | Maipú              | ((( -68.670335 -32.963121,-68.670257 -<br>32.96304,-68.670147 -32.9631,-68.669776 -<br>32.962679,-68.669542 -32.962809,-68.669785 -<br>32.963081,-68.669504 -32.963229,-68.669586 -<br>32.963332,-68.669875 -32.963185,-68.670009 -<br>32.963336,-68.670335 -32.963121)))  |
| 4846 | La Estanzuela         | Mendoza | Godoy Cruz | Godoy Cruz         | ((( -68.869192 -32.949224,-68.868815 -<br>32.947584,-68.867138 -32.947862,-68.867431 -<br>32.949167,-68.869192 -32.949224)))   |
| 4847 | Hipódromo<br>Externo  | Mendoza | Godoy Cruz | Godoy Cruz         | ((( -68.872121 -32.908892,-68.872281 -<br>32.908639,-68.872384 -32.908516,-68.872475 -<br>32.908446,-68.872078 -32.9083,-68.870963 -<br>32.908142,-68.870934 -32.90847,-68.871923 -<br>32.908615,-68.87183 -32.908787,-68.872121 -<br>32.908892)))   |
| 4848 | El Pastal             | Mendoza | Las Heras  | El Pastal          | ((( -68.706757 -32.771047,-68.706504 -<br>32.771055,-68.706527 -32.77134,-68.706799 -<br>32.771375,-68.706757 -32.771047)),((-68.705845<br>-32.770489,-68.705394 -32.770551,-68.705552 -<br>32.771195,-68.704981 -32.771187,-68.703037 -<br>32.765844,-68.704387 -32.765927,-68.705378 -<br>32.769026,-68.705674 -32.769068,-68.70578 -<br>32.76946,-68.705609 -32.769471,-68.705845 -<br>32.770489)))   |
| 4849 | Canal<br>Chachingo    | Mendoza | Maipú      | Rodeo Del<br>Medio | ((( -68.736323 -33.032344,-68.736538 -33.0326,-<br>68.736913 -33.033063,-68.737008 -33.033214,-<br>68.737094 -33.033343,-68.737208 -33.033496,-<br>68.737346 -33.033728,-68.737464 -33.033886,-<br>68.73766 -33.034082,-68.738032 -33.034353,-<br>68.738033 -33.03435,-68.738176 -33.034449,-<br>68.738119 -33.034521,-68.737622 -33.034177,-<br>68.737403 -33.033958,-68.736631 -33.03303,-<br>68.7352 -33.031563,-68.735449 -33.031384,-<br>68.735618 -33.031576,-68.736323 -33.032344)))  |
| 4850 | Altos Limpios         | Mendoza | Lavalle    | Villa              | ((( -68.580495 -32.726229,-68.581224 -   |



*[Firmas manuscritas]*



Congreso de la Nación

13-PE-22  
OD 304  
698

|      |                     |         |            |                 |   |
|------|---------------------|---------|------------|-----------------|---|
|      |                     |         |            | Tulumaya        | 32.725975,-68.579999 -32.724064,-68.580719 -<br>32.72379,-68.580255 -32.723055,-68.578626 -<br>32.723464,-68.580495 -32.726229)),((-68.582005<br>-32.725823,-68.58129 -32.72615,-68.581815 -<br>32.726916,-68.582704 -32.72693,-68.582005 -<br>32.725823)))   |
| 4851 | Cuatro de Julio     | Mendoza | Godoy Cruz | Sarmiento       | (((-68.884067 -32.909709,-68.884198 -<br>32.90948,-68.884107 -32.909439,-68.884033 -<br>32.909333,-68.883961 -32.909324,-68.883907 -<br>32.909071,-68.884951 -32.90882,-68.885807 -<br>32.909155,-68.88597 -32.909312,-68.885987 -<br>32.909413,-68.885962 -32.909514,-68.885919 -<br>32.909573,-68.885845 -32.909622,-68.885177 -<br>32.909526,-68.884537 -32.909812,-68.884067 -<br>32.909709)))  |
| 4852 | Santiago del Estero | Mendoza | Godoy Cruz | Godoy Cruz      | (((-68.873121 -32.900868,-68.873142 -<br>32.901152,-68.873341 -32.901124,-68.873341 -<br>32.901366,-68.872874 -32.901531,-68.873058 -<br>32.901811,-68.872459 -32.901894,-68.872422 -<br>32.900828,-68.873121 -32.900868)))   |
| 4853 | COVITEDYC           | Mendoza | Godoy Cruz | Godoy Cruz      | (((-68.867794 -32.929999,-68.867395 -<br>32.929982,-68.867299 -32.930417,-68.867796 -<br>32.93051,-68.867828 -32.930217,-68.867794 -<br>32.929999)),((-68.866755 -32.930627,-68.866711<br>-32.930826,-68.865943 -32.930685,-68.866002 -<br>32.930478,-68.866755 -32.930627)))   |
| 4854 | Callejón el Chicho  | Mendoza | Guaymallén | Colonia Segovia | (((-68.687427 -32.836475,-68.687182 -<br>32.836217,-68.686366 -32.836733,-68.686594 -<br>32.836946,-68.686534 -32.837003,-68.68686 -<br>32.83721,-68.687563 -32.836852,-68.687269 -<br>32.83656,-68.687427 -32.836475)))  |
| 4855 | La Cañadita         | Mendoza | San Rafael | San Rafael      | (((-68.299325 -34.673135,-68.29903 -<br>34.673433,-68.298239 -34.672931,-68.293355 -<br>34.673209,-68.293244 -34.67247,-68.294161 -<br>34.67242,-68.29415 -34.672287,-68.294349 -<br>34.672287,-68.294203 -34.671205,-68.295617 -<br>34.671147,-68.295933 -34.672662,-68.298708 -<br>34.672455,-68.298779 -34.672832,-68.299325 -<br>34.673135)))   |
| 4856 | Costa El Marginal   | Mendoza | San Rafael | San Rafael      | (((-68.294695 -34.666325,-68.294686 -<br>34.66633,-68.294898 -34.666761,-68.295636 -<br>34.666579,-68.295427 -34.66611,-68.294695 -<br>34.666325)),((-68.293784 -34.66572,-68.295091<br>-34.665384,-68.29459 -34.664252,-68.292034 -<br>34.664094,-68.291865 -34.664469,-68.291523 -<br>34.664445,-68.291993 -34.66572,-68.291253 -<br>34.666178,-68.29133 -34.666389,-68.292502 -<br>34.665597,-68.293283 -34.665576,-68.293382 -<br>34.665833,-68.293591 -34.665779,-68.293648 -<br>34.665876,-68.293825 -34.665813,-68.293784 -<br>34.66572))) |
| 4857 | Loteo Los Portefios | Mendoza | San Carlos | Eugenio Bustos  | (((-69.087594 -33.79112,-69.086641 -<br>33.790895,-69.085935 -33.793565,-69.086925 -<br>33.79381,-69.087594 -33.79112)))  |



*[Firma manuscrita]*



*Congreso de la Nación*

13-PE-22  
OD 304  
699

|      |                           |         |                            |                |   |
|------|---------------------------|---------|----------------------------|----------------|---|
| 4858 | Suárez                    | Mendoza | San Carlos                 | Eugenio Bustos | ((( -69.142302 -33.777831, -69.140253 -33.778937, -69.141181 -33.780275, -69.14257 -33.779615, -69.142726 -33.778442, -69.142302 -33.777831)))  |
| 4859 | Gruta San Ceferino        | Mendoza | Las Heras                  | El Pastal      | ((( -68.7365 -32.768188, -68.736231 -32.767434, -68.734163 -32.767729, -68.73438 -32.76825, -68.733715 -32.768451, -68.732133 -32.76751, -68.732431 -32.767277, -68.732312 -32.767114, -68.732804 -32.766781, -68.733372 -32.767365, -68.734432 -32.767196, -68.734253 -32.766995, -68.734424 -32.766926, -68.734484 -32.766957, -68.735611 -32.766825, -68.735492 -32.766398, -68.735955 -32.766304, -68.736044 -32.766411, -68.736552 -32.766311, -68.737075 -32.768075, -68.7365 -32.768188)))                       |
| 4860 | Callejón Comunero         | Mendoza | Maipú                      | Maipú          | ((( -68.824522 -32.957683, -68.823369 -32.957813, -68.823251 -32.957498, -68.824369 -32.957318, -68.824522 -32.957683)))  |
| 4861 | Barandica                 | Mendoza | Tunuyán                    | Vista Flores   | ((( -69.147705 -33.66908, -69.147469 -33.669156, -69.146676 -33.667749, -69.14652 -33.667678, -69.145801 -33.666343, -69.145329 -33.665477, -69.144578 -33.664517, -69.143416 -33.663674, -69.14235 -33.66308, -69.140904 -33.662559, -69.139423 -33.662407, -69.138155 -33.662869, -69.137692 -33.662102, -69.13974 -33.662088, -69.140703 -33.662211, -69.141987 -33.66251, -69.143293 -33.66314, -69.144273 -33.663845, -69.145296 -33.664826, -69.145861 -33.665756, -69.146612 -33.667042, -69.147705 -33.66908))) |
| 4862 | Veintitrés de Noviembre   | Mendoza | Tupungato                  | Villa Bastias  | ((( -69.117912 -33.344892, -69.118294 -33.345445, -69.118753 -33.347978, -69.11646 -33.349361, -69.115772 -33.349212, -69.116824 -33.340018, -69.117666 -33.339901, -69.117912 -33.344892)))  |
| 4863 | Asentamiento Bicentenario | Salta   | General José de San Martín | Tartagal       | ((( -63.791647 -22.501246, -63.791642 -22.50106, -63.791081 -22.500856, -63.790776 -22.500162, -63.790548 -22.500075, -63.790035 -22.500018, -63.789788 -22.500161, -63.789342 -22.50026, -63.788767 -22.50009, -63.787489 -22.499966, -63.787502 -22.500468, -63.789432 -22.500563, -63.790456 -22.500475, -63.790635 -22.500963, -63.790695 -22.501066, -63.791231 -22.501232, -63.791647 -22.501246)))   |
| 4864 | Asentamiento Ferro        | Salta   | General José de San Martín | Tartagal       | ((( -63.813567 -22.515236, -63.813302 -22.515133, -63.811898 -22.515714, -63.810585 -22.516345, -63.810129 -22.516515, -63.809461 -22.516444, -63.80934 -22.517666, -63.812682 -22.515806, -63.813567 -22.515236)))   |
| 4865 | Roberto Romero            | Salta   | General José de San Martín | Tartagal       | ((( -63.782838 -22.51607, -63.782805 -22.516569, -63.782754 -22.516564, -63.781693 -22.516499, -63.781169 -22.516501, -63.780646 -22.516466, -63.780387 -22.516431, -63.779338 -22.516376, -63.779148 -22.516426, -63.778905 -22.516415, -63.778934 -22.516057, -63.778985 -  |



*[Firmas manuscritas]*



Congreso de la Nación

13-PE-22  
OD 304  
700

|      |                      |          |              |                            |   |
|------|----------------------|----------|--------------|----------------------------|---|
|      |                      |          |              |                            | 22.515893,-63.77899 -22.515836,-63.78181 -<br>22.516006,-63.782838 -22.516077)))  |
| 4866 | Veintiséis de Agosto | Salta    | Orán         | San Ramón De La Nueva Orán | ((( -64.307555 -23.147199,-64.307091 -<br>23.144789,-64.30305 -23.145418,-64.303556 -<br>23.147923,-64.307555 -23.147199)))   |
| 4867 | Sin nombre           | Santa Fe | La Capital   | Sauce Viejo                | ((( -60.787317 -31.721366,-60.787017 -<br>31.72154,-60.787004 -31.721633,-60.787449 -<br>31.721764,-60.788699 -31.721935,-60.790031 -<br>31.721889,-60.790987 -31.721911,-60.791007 -<br>31.721709,-60.79028 -31.72166,-60.789401 -<br>31.721648,-60.789013 -31.721763,-60.787548 -<br>31.721559,-60.787317 -31.721366)),(-60.786604<br>-31.721657,-60.786669 -31.72123,-60.785944 -<br>31.721203,-60.785105 -31.720787,-60.784976 -<br>31.72062,-60.78423 -31.72023,-60.784024 -<br>31.720482,-60.784749 -31.720906,-60.785658 -<br>31.721339,-60.786177 -31.721552,-60.786604 -<br>31.721657)))   |
| 4868 | Sin nombre           | Santa Fe | San Jerónimo | Desvío Arijón              | ((( -60.883589 -31.859056,-60.883387 -<br>31.85909,-60.883651 -31.859951,-60.883831 -<br>31.859906,-60.883589 -31.859056)),(-60.883992<br>-31.860347,-60.883774 -31.860389,-60.88531 -<br>31.865573,-60.885551 -31.865504,-60.883992 -<br>31.860347)),(-60.885762 -31.86621,-60.885522<br>-31.866279,-60.886327 -31.868767,-60.886512 -<br>31.868719,-60.885762 -31.86621)),(-60.88733 -<br>31.871382,-60.887111 -31.87142,-60.887259 -<br>31.872049,-60.887269 -31.872716,-60.887322 -<br>31.872934,-60.88747 -31.873293,-60.887719 -<br>31.873648,-60.88802 -31.874402,-60.889176 -<br>31.878064,-60.889383 -31.878021,-60.889562 -<br>31.878581,-60.889728 -31.878541,-60.88876 -<br>31.875288,-60.888528 -31.875329,-60.88733 -<br>31.871382)),(-60.890578 -31.881349,-60.890409<br>-31.881396,-60.890477 -31.881637,-60.890283 -<br>31.881681,-60.891391 -31.885266,-60.891512 -<br>31.885226,-60.891261 -31.884382,-60.891477 -<br>31.884323,-60.890578 -31.881349)),(-60.891758<br>-31.885852,-60.891624 -31.885898,-60.891702 -<br>31.886115,-60.891854 -31.886065,-60.891758 -<br>31.885852)),(-60.892555 -31.88762,-60.892406<br>-31.887671,-60.893374 -31.889921,-60.893557 -<br>31.889845,-60.892555 -31.88762)),(-60.893903<br>-31.890619,-60.893756 -31.89068,-60.894061 -<br>31.89135,-60.894209 -31.891306,-60.893903 -<br>31.890619)),(-60.894911 -31.892867,-60.894792<br>-31.892908,-60.89533 -31.894122,-60.895444 -<br>31.894079,-60.894911 -31.892867)),(-60.895956<br>-31.895169,-60.895795 -31.895229,-60.89612 -<br>31.895928,-60.896263 -31.895851,-60.895956 -<br>31.895169)),(-60.898937 -31.902142,-60.89907<br>-31.90208,-60.898648 -31.901136,-60.898508 -<br>31.901208,-60.898937 -31.902142))) |
| 4869 | Sin nombre           | Santa Fe | San Jerónimo | Arocena                    | ((( -60.979846 -32.092196,-60.978612 -<br>32.089551,-60.977539 -32.087542,-60.977796 -<br>32.087424,-60.976573 -32.08517,-60.973239 -<br>32.07897,-60.973592 -32.078848,-60.974385 -<br>32.080116,-60.975951 -32.083079,-60.979137 -<br>32.089088,-60.979663 -32.090088,-60.979234 -<br>32.090251,-60.979824 -32.09136,-60.979985 -   |



*[Firmas manuscritas]*



Congreso de la Nación

13-PE-22  
OD 304  
701

|      |                |              |              |                       |   |
|------|----------------|--------------|--------------|-----------------------|---|
|      |                |              |              |                       | 32.091742,-60.979846 -32.092196)))  |
| 4870 | Palo Azul      | Santa Fe     | San Jerónimo | Coronda               | ((( -60.936746 -32.048958, -60.936242 -32.049086, -60.93636 -32.047331, -60.936757 -32.042356, -60.936821 -32.041638, -60.936639 -32.040946, -60.935963 -32.037618, -60.935491 -32.035217, -60.935867 -32.03518, -60.936403 -32.037427, -60.936542 -32.038527, -60.936843 -32.03961, -60.937132 -32.041429, -60.93724 -32.04222, -60.936832 -32.047867, -60.936746 -32.048958)))  |
| 4871 | Sin nombre     | Tucumán      | Capital      | San Miguel De Tucumán | ((( -65.227991 -26.810684, -65.227558 -26.810765, -65.227606 -26.811078, -65.227527 -26.811095, -65.227563 -26.811243, -65.22753 -26.811251, -65.227542 -26.811302, -65.227485 -26.811316, -65.227489 -26.811134, -65.227422 -26.811369, -65.227512 -26.811531, -65.227544 -26.811673, -65.227548 -26.811702, -65.227527 -26.811706, -65.227611 -26.812051, -65.227947 -26.811983, -65.22788 -26.811748, -65.227912 -26.811723, -65.227767 -26.811237, -65.227934 -26.811192, -65.22789 -26.811053, -65.228081 -26.811006, -65.227991 -26.810684))) |
| 4872 | Sin nombre     | Tucumán      | Capital      | San Miguel De Tucumán | ((( -65.211645 -26.814099, -65.211493 -26.814125, -65.212197 -26.816594, -65.212399 -26.816549, -65.212194 -26.815686, -65.212076 -26.815717, -65.211645 -26.814099)))  |
| 4873 | Difunta Correa | Tucumán      | Chicligasta  | Concepción            | ((( -65.604162 -27.336214, -65.603987 -27.335849, -65.604599 -27.335662, -65.60421 -27.334657, -65.605155 -27.335005, -65.605374 -27.33565, -65.604162 -27.336214)))  |
| 4874 | San Nicolás    | Tucumán      | Chicligasta  | Concepción            | ((( -65.603112 -27.336662, -65.60297 -27.336226, -65.602576 -27.336319, -65.602173 -27.3362, -65.601753 -27.335942, -65.600943 -27.334625, -65.600383 -27.335503, -65.601349 -27.336209, -65.601463 -27.336895, -65.602673 -27.336758, -65.603112 -27.336662)))   |
| 4875 | San Ignacio    | Buenos Aires | La Matanza   | González Catán        | ((( -58.638064 -34.713435, -58.636563 -34.71457, -58.635871 -34.714058, -58.634577 -34.713143, -58.635979 -34.711716, -58.636564 -34.711223, -58.637706 -34.712003, -58.637114 -34.712476, -58.637455 -34.712711, -58.637292 -34.712861, -58.638064 -34.713435)))   |
| 4876 | Obrero         | Chubut       | Cushamen     | El Maitén             | ((( -71.173031 -42.057704, -71.172936 -42.057343, -71.172929 -42.056853, -71.173237 -42.056461, -71.173237 -42.055963, -71.174008 -42.055046, -71.174704 -42.054453, -71.176849 -42.053773, -71.177616 -42.053946, -71.178239 -42.05466, -71.178739 -42.055543, -71.176332 -42.056415, -71.176545 -42.056786, -71.175736 -42.057107, -71.175507 -42.056815, -71.174249 -42.057501, -71.173031 -42.057704)))   |
| 4877 | Altos de Radal | Chubut       | Cushamen     | Lago Puelo            | ((( -71.556129 -42.024433, -71.554594 -42.023739, -71.549705 -42.022483, -71.549176 -   |



*[Firma manuscrita]*



Congreso de la Nación

13-PE-22  
OD 304  
702

|      |                      |        |           |            |   |
|------|----------------------|--------|-----------|------------|---|
|      |                      |        |           |            | 42.023109,-71.549701 -42.023463,-71.550121 -<br>42.023651,-71.550457 -42.023874,-71.551063 -<br>42.024563,-71.551442 -42.025664,-71.55171 -<br>42.02684,-71.55477 -42.027593,-71.556129 -<br>42.024433)))   |
| 4878 | Diecisiete de Agosto | Chubut | Cushamen  | Lago Puelo | (((-71.605404 -42.066058,-71.607358 -<br>42.06549,-71.607188 -42.064936,-71.605966 -<br>42.06521,-71.605526 -42.064187,-71.604591 -<br>42.064447,-71.604584 -42.064524,-71.604691 -<br>42.064836,-71.605404 -42.066058)))   |
| 4879 | Arroyo Golondrina    | Chubut | Cushamen  | Lago Puelo | (((-71.598435 -42.054597,-71.598316 -<br>42.053788,-71.598255 -42.052239,-71.598319 -<br>42.05109,-71.598351 -42.050612,-71.598323 -<br>42.050437,-71.598147 -42.050396,-71.597895 -<br>42.050888,-71.597771 -42.051221,-71.597676 -<br>42.051953,-71.597629 -42.052478,-71.597697 -<br>42.053805,-71.597889 -42.054616,-71.598435 -<br>42.054597)))  |
| 4880 | Treinta de Noviembre | Chubut | Cushamen  | Lago Puelo | (((-71.6131 -42.072207,-71.612596 -42.071853,-<br>71.612568 -42.071735,-71.613101 -42.071576,-<br>71.612837 -42.071081,-71.612184 -42.070402,-<br>71.61174 -42.07054,-71.61187 -42.070782,-<br>71.611179 -42.070928,-71.611357 -42.071322,-<br>71.610706 -42.071588,-71.61102 -42.071953,-<br>71.61156 -42.071786,-71.612757 -42.072442,-<br>71.6131 -42.072207)))  |
| 4881 | Callejón de Vera     | Chubut | Cushamen  | Lago Puelo | (((-71.530585 -42.043824,-71.53042 -<br>42.046016,-71.526007 -42.045977,-71.521798 -<br>42.045628,-71.521798 -42.044969,-71.523796 -<br>42.043844,-71.523796 -42.043368,-71.528538 -<br>42.043039,-71.528655 -42.043669,-71.530585 -<br>42.043824)))  |
| 4882 | Badén                | Chubut | Futaleufú | Esquel     | (((-71.2961 -42.920312,-71.295207 -42.920628,-<br>71.294246 -42.92088,-71.292822 -42.920988,-<br>71.292754 -42.921531,-71.292482 -42.921445,-<br>71.290746 -42.920424,-71.291001 -42.919989,-<br>71.291738 -42.920105,-71.29168 -42.920355,-<br>71.292309 -42.920518,-71.293226 -42.920661,-<br>71.29374 -42.920585,-71.295101 -42.920262,-<br>71.295806 -42.920001,-71.296738 -42.919315,-<br>71.297111 -42.91961,-71.2961 -42.920312)))   |
| 4883 | Ceferino Namuncura   | Chubut | Futaleufú | Esquel     | (((-71.319479 -42.924912,-71.317609 -<br>42.925111,-71.317358 -42.924328,-71.318137 -<br>42.924428,-71.318686 -42.924551,-71.319304 -<br>42.924812,-71.319479 -42.924912)),(-71.315874 -<br>42.924667,-71.315689 -42.925554,-71.314248 -<br>42.925628,-71.31385 -42.925572,-71.313602 -<br>42.925796,-71.311916 -42.925197,-71.312287 -<br>42.924567,-71.312602 -42.923548,-71.311435 -<br>42.923634,-71.310763 -42.922748,-71.311115 -<br>42.92221,-71.311462 -42.922307,-71.311806 -<br>42.922159,-71.311956 -42.922035,-71.312307 -<br>42.922127,-71.312613 -42.922284,-71.31242 -<br>42.922545,-71.312215 -42.92318,-71.313251 -<br>42.923253,-71.31322 -42.924226,-71.314249 -<br>42.924426,-71.315024 -42.924538,-71.315152 -<br>42.924302,-71.315234 -42.924304,-71.315401 - |



*[Firmas manuscritas]*



Congreso de la Nación

13-PE-22  
OD 304  
703

|      |                       |            |             |                             |  |
|------|-----------------------|------------|-------------|-----------------------------|--|
|      |                       |            |             |                             | 42.924478,-71.315584 -42.924598,-71.315874 -42.924667)))   |
| 4884 | Cañadón de Borquez    | Chubut     | Futaleufú   | Esquel                      | ((( (-71.326533 -42.903915,-71.326205 -42.903657,-71.325786 -42.903899,-71.325683 -42.90374,-71.32584 -42.903375,-71.325601 -42.903192,-71.326303 -42.90277,-71.327097 -42.903244,-71.327878 -42.902841,-71.328454 -42.903279,-71.326685 -42.904039,-71.326533 -42.903915)))   |
| 4885 | Costanera             | Chubut     | Futaleufú   | Trevelin                    | ((( (-71.469837 -43.090029,-71.470125 -43.092315,-71.470457 -43.092339,-71.470518 -43.0915,-71.470357 -43.090926,-71.470121 -43.090272,-71.469978 -43.090044,-71.469837 -43.090029)))  |
| 4886 | Intercultural         | Neuquén    | Aluminé     | Aluminé                     | ((( (-70.920084 -39.229483,-70.919361 -39.2297,-70.919154 -39.229856,-70.918223 -39.230236,-70.917146 -39.230481,-70.917299 -39.23097,-70.918678 -39.231023,-70.919217 -39.231617,-70.920982 -39.231148,-70.921291 -39.230427,-70.920084 -39.229483)))   |
| 4887 | José Obrero           | Santa Cruz | Corpen Aike | Comandante Luis Piedrabuena | ((( (-68.910917 -49.970497,-68.906789 -49.971442,-68.905682 -49.969587,-68.904136 -49.969972,-68.903503 -49.968926,-68.902818 -49.969096,-68.902074 -49.968008,-68.90369 -49.967648,-68.903027 -49.96662,-68.903855 -49.966403,-68.904502 -49.967461,-68.905326 -49.967292,-68.90596 -49.968309,-68.906853 -49.968183,-68.907406 -49.969143,-68.909015 -49.968756,-68.909493 -49.969574,-68.910303 -49.969405,-68.910917 -49.970497))) |
| 4888 | San Francisco de Asís | Santa Cruz | Deseado     | Caleta Olivia               | ((( (-67.540979 -46.465487,-67.541788 -46.465944,-67.542621 -46.466623,-67.542204 -46.466934,-67.54049 -46.46656,-67.540681 -46.466198,-67.54082 -46.465693,-67.540979 -46.465487)))   |
| 4889 | Luis Bontempo         | Santa Cruz | Deseado     | Caleta Olivia               | ((( (-67.570904 -46.450791,-67.570533 -46.451429,-67.572012 -46.451794,-67.571797 -46.452148,-67.57242 -46.452355,-67.572784 -46.452001,-67.575072 -46.452447,-67.575142 -46.451652,-67.570904 -46.450791)))   |
| 4890 | Barrio De Dios        | Santa Cruz | Deseado     | Caleta Olivia               | ((( (-67.610087 -46.458034,-67.611025 -46.45771,-67.610306 -46.456502,-67.611033 -46.456287,-67.609907 -46.454366,-67.609086 -46.452981,-67.608152 -46.450926,-67.607693 -46.450122,-67.606366 -46.450593,-67.606165 -46.450334,-67.608555 -46.449366,-67.607736 -46.447995,-67.608155 -46.447889,-67.60952 -46.449665,-67.612262 -46.454386,-67.61101 -46.454802,-67.612687 -46.457504,-67.610325 -46.458386,-67.610087 -46.458034))) |
| 4891 | Zona de Chacras       | Santa Cruz | Deseado     | Caleta Olivia               | ((( (-67.577502 -46.458711,-67.577288 -46.459385,-67.576933 -46.46107,-67.576685 -46.461036,-67.576549 -46.459257,-67.57679 -  |



*[Firmas manuscritas]*



Congreso de la Nación

13-PE-22  
OD 304  
704

|      |                 |            |           |                 |   |
|------|-----------------|------------|-----------|-----------------|---|
|      |                 |            |           |                 | 46.459287,-67.576924 -46.45861,-67.577502 -46.458711)))   |
| 4892 | Chacras         | Santa Cruz | Deseado   | Las Heras       | ((( -68.930574 -46.564026,-68.930926 -46.566198,-68.927965 -46.56648,-68.927807 -46.565326,-68.920755 -46.565911,-68.920389 -46.565906,-68.920114 -46.56581,-68.920254 -46.564887,-68.930574 -46.564026)))  |
| 4893 | Las Americas    | Santa Cruz | Deseado   | Las Heras       | ((( -68.921088 -46.536339,-68.920776 -46.534113,-68.909684 -46.535028,-68.90983 -46.536114,-68.917784 -46.535499,-68.917935 -46.536579,-68.921088 -46.536339)))   |
| 4894 | Calafate        | Santa Cruz | Deseado   | Las Heras       | ((( -68.926582 -46.531487,-68.926776 -46.53259,-68.928382 -46.532501,-68.9282 -46.531362,-68.926582 -46.531487)),(-68.926397 -46.527113,-68.935988 -46.526344,-68.936428 -46.526472,-68.936525 -46.527359,-68.938852 -46.527185,-68.939264 -46.529378,-68.944484 -46.528979,-68.944616 -46.529509,-68.945281 -46.53003,-68.945684 -46.532269,-68.942663 -46.532517,-68.942496 -46.531441,-68.937563 -46.531834,-68.937748 -46.532892,-68.929194 -46.533555,-68.929033 -46.532415,-68.929872 -46.532347,-68.929692 -46.531244,-68.931257 -46.531109,-68.931068 -46.530109,-68.926425 -46.530444,-68.925952 -46.527602,-68.926397 -46.527113))) |
| 4895 | Zona de Chacras | Santa Cruz | Deseado   | Pico Truncado   | ((( -67.932617 -46.791675,-67.937137 -46.798938,-67.922043 -46.80332,-67.921721 -46.802689,-67.922515 -46.799207,-67.924195 -46.794549,-67.927914 -46.793478,-67.928996 -46.795095,-67.929209 -46.795062,-67.930138 -46.793819,-67.930088 -46.793698,-67.931081 -46.792605,-67.931041 -46.792473,-67.932007 -46.791642,-67.932617 -46.791675)))   |
| 4896 | Obrero          | Santa Cruz | Deseado   | Pico Truncado   | ((( -67.937508 -46.79967,-67.93877 -46.801881,-67.937826 -46.802146,-67.936526 -46.799966,-67.937508 -46.79967)))   |
| 4897 | Sin Nombre      | Santa Cruz | Güer Aike | 28 De Noviembre | ((( -72.214963 -51.600484,-72.215621 -51.601352,-72.215946 -51.601347,-72.216462 -51.602152,-72.217289 -51.602002,-72.217427 -51.602074,-72.218286 -51.601824,-72.216683 -51.599802,-72.216356 -51.599917,-72.21629 -51.600104,-72.214963 -51.600484)),(-72.218454 -51.598467,-72.218351 -51.59831,-72.218135 -51.59825,-72.217184 -51.598491,-72.215838 -51.598791,-72.216386 -51.599413,-72.218792 -51.598664,-72.218633 -51.598472,-72.218454 -51.598467)))  |
| 4898 | San Martín      | Santa Cruz | Güer Aike | 28 De Noviembre | ((( -72.208846 -51.591269,-72.208644 -51.591234,-72.20846 -51.591411,-72.208477 -51.592086,-72.208847 -51.59211,-72.208819 -51.591454,-72.208846 -51.591269)))  |
| 4899 | Veintidos de    | Santa Cruz | Güer Aike | Rio Gallegos    | ((( -69.297968 -51.675424,-69.288299 -  |



*[Firma manuscrita]*





Congreso de la Nación

13-PE-22  
OD 304  
705

|      |                     |                  |           |              |  |
|------|---------------------|------------------|-----------|--------------|--|
|      | Septiembre          |                  |           |              | 51.675515,-69.287963 -51.665172,-69.288495 -<br>51.664791,-69.28904 -51.664778,-69.28911 -<br>51.666033,-69.292932 -51.665985,-69.292953 -<br>51.666878,-69.297852 -51.666817,-69.297784 -<br>51.667406,-69.297968 -51.675424)))   |
| 4900 | Aires Argentinos    | Santa Cruz       | Güer Aike | Río Gallegos | (((-69.31067 -51.647762,-69.310159 -51.64849,-<br>69.30822 -51.648489,-69.308318 -51.651169,-<br>69.300414 -51.651264,-69.300535 -51.653958,-<br>69.316221 -51.653734,-69.316244 -51.65499,-<br>69.315269 -51.655007,-69.315311 -51.656289,-<br>69.31334 -51.656321,-69.313399 -51.657639,-<br>69.31985 -51.657548,-69.319813 -51.656295,-<br>69.319773 -51.65499,-69.320948 -51.654975,-<br>69.32087 -51.650265,-69.31067 -51.647762))) |
| 4901 | Santa Cruz          | Santa Cruz       | Güer Aike | Río Gallegos | (((-69.295097 -51.663517,-69.297062 -<br>51.663485,-69.296997 -51.662205,-69.29503 -<br>51.66222,-69.294998 -51.661598,-69.297018 -<br>51.661551,-69.296978 -51.659693,-69.294975 -<br>51.659728,-69.294901 -51.657961,-69.288851 -<br>51.658011,-69.28904 -51.664778,-69.295157 -<br>51.66468,-69.295097 -51.663517)))  |
| 4902 | San Benito          | Santa Cruz       | Güer Aike | Río Gallegos | (((-69.294652 -51.647392,-69.294668 -<br>51.650043,-69.286491 -51.650134,-69.286357 -<br>51.647518,-69.294652 -51.647392)))  |
| 4903 | Altos de la Montaña | Tierra del Fuego | Tolhuin   | Tolhuin      | (((-67.2157 -54.503693,-67.213449 -54.50678,-<br>67.213276 -54.506891,-67.213004 -54.50688,-<br>67.211317 -54.506221,-67.209985 -54.506025,-<br>67.208921 -54.505893,-67.207681 -54.505674,-<br>67.207589 -54.50561,-67.208024 -54.50485,-<br>67.209745 -54.504335,-67.210137 -54.50408,-<br>67.211348 -54.503932,-67.2127 -54.503769,-<br>67.21513 -54.503524,-67.215466 -54.503503,-<br>67.215677 -54.50358,-67.2157 -54.503693)))     |
| 4904 | Campo de Doma       | Tierra del Fuego | Tolhuin   | Tolhuin      | (((-67.212969 -54.486827,-67.212985 -<br>54.485132,-67.205416 -54.485184,-67.205498 -<br>54.486356,-67.206489 -54.486363,-67.206529 -<br>54.488124,-67.207617 -54.488366,-67.208315 -<br>54.488412,-67.209048 -54.488365,-67.209766 -<br>54.488257,-67.209215 -54.487726,-67.209164 -<br>54.487365,-67.21104 -54.487345,-67.211049 -<br>54.486852,-67.212969 -54.486827)))   |
| 4905 | Barba de Viejo      | Tierra del Fuego | Ushuaia   | Ushuaia      | (((-68.278321 -54.776981,-68.279496 -<br>54.77682,-68.281106 -54.777074,-68.280841 -<br>54.778232,-68.280546 -54.778218,-68.28032 -<br>54.778369,-68.280298 -54.778531,-68.277754 -<br>54.778626,-68.277826 -54.778165,-68.277315 -<br>54.778162,-68.277203 -54.778044,-68.277127 -<br>54.777876,-68.277835 -54.777874,-68.278321 -<br>54.776981)))  |
| 4906 | Mirador de Ushuaia  | Tierra del Fuego | Ushuaia   | Ushuaia      | (((-68.337124 -54.801752,-68.337268 -<br>54.801798,-68.337069 -54.802057,-68.336604 -<br>54.802004,-68.336008 -54.802004,-68.335322 -<br>54.802124,-68.335251 -54.802406,-68.335082 -<br>54.802357,-68.335057 -54.802425,-68.335008 -<br>54.802422,-68.33493 -54.802663,-68.335119 -   |



*[Firmas manuscritas]*



Congreso de la Nación

13-PE-22  
OD 304  
706

|      |                    |                  |              |              |   |
|------|--------------------|------------------|--------------|--------------|---|
|      |                    |                  |              |              | 54.802814,-68.334622 -54.802767,-68.334401 -<br>54.802714,-68.334099 -54.802614,-68.334062 -<br>54.802695,-68.334016 -54.80268,-68.33399 -<br>54.80271,-68.333787 -54.80265,-68.333726 -<br>54.802535,-68.333245 -54.80235,-68.331461 -<br>54.80199,-68.331382 -54.801974,-68.331336 -<br>54.801532,-68.332223 -54.800544,-68.337124 -<br>54.801752)))  |
| 4907 | Altos de la Cumbre | Tierra del Fuego | Ushuaia      | Ushuaia      | (((-68.335849 -54.805023,-68.335541 -<br>54.805046,-68.334961 -54.805137,-68.334649 -<br>54.805314,-68.334411 -54.805222,-68.334307 -<br>54.805349,-68.334469 -54.805424,-68.334519 -<br>54.805478,-68.334687 -54.805554,-68.334664 -<br>54.805596,-68.335122 -54.805752,-68.336084 -<br>54.805988,-68.336156 -54.805928,-68.336986 -<br>54.806097,-68.338729 -54.806271,-68.338711 -<br>54.806326,-68.339331 -54.806394,-68.339345 -<br>54.805931,-68.337127 -54.805813,-68.336917 -<br>54.805855,-68.336809 -54.805863,-68.336658 -<br>54.805671,-68.336292 -54.805314,-68.335849 -<br>54.805023))) |
| 4908 | Peniel II          | Tierra del Fuego | Ushuaia      | Ushuaia      | (((-68.285014 -54.778991,-68.284992 -<br>54.779073,-68.284577 -54.77937,-68.284298 -<br>54.779703,-68.284269 -54.780081,-68.28347 -<br>54.780046,-68.283173 -54.77991,-68.282722 -<br>54.779885,-68.282726 -54.77971,-68.280466 -<br>54.77945,-68.280298 -54.778531,-68.28032 -<br>54.778369,-68.280546 -54.778218,-68.280841 -<br>54.778232,-68.284799 -54.778934,-68.285014 -<br>54.778991)))   |
| 4909 | La Pradera         | Tierra del Fuego | Ushuaia      | Ushuaia      | (((-68.283765 -54.786783,-68.284252 -<br>54.786907,-68.283756 -54.787407,-68.28317 -<br>54.788194,-68.281846 -54.788365,-68.281894 -<br>54.788828,-68.279813 -54.788689,-68.280263 -<br>54.787123,-68.280694 -54.787142,-68.280782 -<br>54.786914,-68.283765 -54.786783)))  |
| 4910 | El Glaciar         | Tierra del Fuego | Ushuaia      | Ushuaia      | (((-68.342162 -54.807967,-68.342102 -<br>54.808177,-68.340542 -54.808074,-68.340567 -<br>54.807953,-68.340694 -54.807847,-68.342162 -<br>54.807967)))   |
| 4911 | Arroyo Grande      | Tierra del Fuego | Ushuaia      | Ushuaia      | (((-68.263411 -54.789438,-68.263193 -<br>54.78936,-68.262896 -54.789462,-68.262779 -<br>54.789573,-68.262523 -54.789682,-68.262625 -<br>54.789866,-68.263026 -54.789958,-68.263411 -<br>54.789438)))  |
| 4912 | Obrero Sur         | Buenos Aires     | Bahía Blanca | Bahía Blanca | (((-62.302944 -38.734721,-62.301012 -<br>38.733118,-62.299975 -38.732278,-62.301518 -<br>38.731138,-62.302194 -38.730616,-62.305208 -<br>38.733048,-62.302944 -38.734721)))   |
| 4913 | Moresino           | Buenos Aires     | Bahía Blanca | Bahía Blanca | (((-62.243569 -38.756704,-62.24428 -<br>38.756114,-62.246406 -38.754462,-62.245473 -<br>38.753713,-62.242681 -38.755901,-62.243569 -<br>38.756704)))  |



*[Firmas manuscritas]*



Congreso de la Nación

13-PE-22  
OD 304  
707

|      |                        |              |                 |                      |  |
|------|------------------------|--------------|-----------------|----------------------|--|
| 4914 | Villa Talleres II      | Buenos Aires | Bahía Blanca    | Bahía Blanca         | (((-62.245656 -38.761389,-62.245702 -38.761305,-62.246083 -38.760568,-62.241811 -38.758903,-62.241585 -38.759032,-62.241534 -38.759095,-62.241394 -38.759127,-62.24129 -38.759189,-62.241227 -38.759311,-62.241161 -38.759357,-62.241015 -38.759368,-62.240756 -38.759505,-62.240166 -38.760199,-62.244019 -38.761634,-62.243959 -38.761788,-62.245016 -38.762163,-62.245084 -38.762072,-62.245281 -38.762116,-62.245472 -38.761726,-62.245656 -38.761389))) |
| 4915 | Villa Buenos Aires     | Buenos Aires | Bahía Blanca    | Bahía Blanca         | (((-62.220381 -38.743309,-62.219327 -38.744079,-62.220346 -38.74492,-62.219831 -38.745296,-62.218817 -38.744455,-62.217912 -38.745166,-62.216929 -38.74424,-62.215988 -38.744914,-62.215067 -38.744064,-62.217143 -38.742478,-62.217256 -38.74231,-62.21824 -38.741591,-62.21908 -38.742321,-62.220381 -38.743309)))   |
| 4916 | Estación Aguará        | Buenos Aires | Bahía Blanca    | General Daniel Cerri | (((-62.386876 -38.727301,-62.386567 -38.727588,-62.382329 -38.724077,-62.382565 -38.723895,-62.383087 -38.724295,-62.383814 -38.723734,-62.385157 -38.724856,-62.384492 -38.72536,-62.386876 -38.727301)))   |
| 4917 | Chino                  | Buenos Aires | Bahía Blanca    | Ingeniero White      | (((-62.259096 -38.78069,-62.257508 -38.781272,-62.258113 -38.782233,-62.259365 -38.781757,-62.259151 -38.781481,-62.259325 -38.78143,-62.259096 -38.78069)))   |
| 4918 | Estación Dorrego       | Buenos Aires | Coronel Dorrego | Coronel Dorrego      | (((-61.299002 -38.713505,-61.29434 -38.712599,-61.294211 -38.712951,-61.29888 -38.71385,-61.299002 -38.713505)))   |
| 4919 | Colonia Ferroviaria    | Buenos Aires | Patagones       | Carmen De Patagones  | (((-62.983121 -40.786765,-62.983785 -40.787264,-62.982123 -40.788576,-62.981592 -40.789472,-62.977487 -40.792583,-62.976905 -40.792198,-62.97955 -40.790171,-62.980888 -40.789117,-62.980594 -40.788758,-62.983121 -40.786765)))   |
| 4920 | Dieciocho de Junio     | Buenos Aires | Villarino       | Hilario Ascasubi     | (((-62.642255 -39.382412,-62.641669 -39.382768,-62.641453 -39.38279,-62.641261 -39.382732,-62.639719 -39.382008,-62.640609 -39.381457,-62.638296 -39.379203,-62.640469 -39.377916,-62.640614 -39.377871,-62.640671 -39.377928,-62.642255 -39.382412)))   |
| 4921 | Basso                  | Buenos Aires | Villarino       | Pedro Luro           | (((-62.692706 -39.508596,-62.690297 -39.514313,-62.690167 -39.514389,-62.684601 -39.513025,-62.686951 -39.507203,-62.692706 -39.508596)))  |
| 4922 | Veinticuatro de Agosto | Río Negro    | Adolfo Alsina   | El Cóndor            | (((-62.825246 -41.036601,-62.825748 -41.037376,-62.824552 -41.037935,-62.824385 -41.037791,-62.823789 -41.036762,-62.823832 -41.036641,-62.825246 -41.036601)))  |



*[Firma manuscrita]*



Congreso de la Nación

13-PE-22  
OD 304  
708

|      |                    |           |               |                     |  |
|------|--------------------|-----------|---------------|---------------------|--|
| 4923 | Trece de Junio     | Rio Negro | Adolfo Alsina | Viedma              | ((( -63.027142 -40.820934, -63.028033 -40.821627, -63.028491 -40.821264, -63.027874 -40.820812, -63.028118 -40.82062, -63.027806 -40.82037, -63.027142 -40.820934)))   |
| 4924 | Los Pulperos       | Rio Negro | San Antonio   | Las Grutas          | ((( -65.100515 -40.819955, -65.100053 -40.819973, -65.099876 -40.81973, -65.100332 -40.819557, -65.100154 -40.819146, -65.100417 -40.818877, -65.102745 -40.820748, -65.102472 -40.82105, -65.10207 -40.821307, -65.101548 -40.820853, -65.100976 -40.820714, -65.100621 -40.82025, -65.100515 -40.819955)))   |
| 4925 | Villa Hípica       | Rio Negro | San Antonio   | San Antonio Oeste   | ((( -64.997393 -40.744648, -64.996597 -40.745647, -64.990445 -40.742414, -64.990346 -40.742256, -64.991248 -40.741603, -64.991505 -40.741637, -64.997393 -40.744648)))   |
| 4926 | Campito Del Este   | Rio Negro | San Antonio   | Sierra Grande       | ((( -65.371435 -41.598622, -65.370911 -41.598722, -65.370832 -41.599209, -65.37035 -41.599169, -65.3704 -41.598681, -65.369774 -41.598721, -65.369254 -41.598693, -65.36904 -41.598618, -65.368771 -41.598634, -65.368651 -41.598571, -65.368699 -41.598097, -65.368769 -41.596457, -65.367747 -41.596176, -65.367927 -41.595496, -65.368778 -41.595699, -65.368804 -41.595136, -65.371583 -41.595877, -65.371527 -41.596866, -65.37142 -41.597634, -65.371435 -41.598622)))   |
| 4927 | Huerta Comunitaria | Rio Negro | San Antonio   | Sierra Grande       | ((( -65.364018 -41.599823, -65.362212 -41.599971, -65.362181 -41.599743, -65.361874 -41.599639, -65.361586 -41.599504, -65.361401 -41.599129, -65.360879 -41.598374, -65.359786 -41.597668, -65.359375 -41.597447, -65.359725 -41.597103, -65.361193 -41.597754, -65.362126 -41.597778, -65.362144 -41.598208, -65.363115 -41.598257, -65.363164 -41.59881, -65.363453 -41.598804, -65.363446 -41.599049, -65.363919 -41.599074, -65.364018 -41.599823)))  |
| 4928 | Faldeo             | Rio Negro | 25 de Mayo    | Ingeniero Jacobacci | ((( -69.539653 -41.317191, -69.539608 -41.317853, -69.537349 -41.317605, -69.536681 -41.317481, -69.535559 -41.317571, -69.533124 -41.317788, -69.532351 -41.31773, -69.531493 -41.317711, -69.529801 -41.318079, -69.529172 -41.318095, -69.527649 -41.317999, -69.526358 -41.317676, -69.525823 -41.317473, -69.525457 -41.317279, -69.52591 -41.316766, -69.526612 -41.316853, -69.526794 -41.317251, -69.530692 -41.317534, -69.531341 -41.317675, -69.531853 -41.317651, -69.532801 -41.317332, -69.536867 -41.317004, -69.539653 -41.317191))) |
| 4929 | El Cipresal        | Rio Negro | Bariloche     | El Bolsón           | ((( -71.550282 -41.992149, -71.549427 -41.986498, -71.550027 -41.986164, -71.5512 -41.985629, -71.552342 -41.98508, -71.553934 -41.984098, -71.554754 -41.984128, -71.555407 -41.984349, -71.555938 -41.984979, -71.556553 -41.985226, -71.556839 -41.985244, -71.556977 -41.985327, -71.557023 -41.98551, -71.557198 -41.985548, -71.557368 -41.985661, -71.55743 -41.98587, -71.55752 -41.986103, -71.557616 -   |





Congreso de la Nación

13-PE-22  
OD 304  
709

|      |                  |           |           |           |   |
|------|------------------|-----------|-----------|-----------|---|
|      |                  |           |           |           | 41.986239,-71.557861 -41.986243,-71.558757 -<br>41.986188,-71.558927 -41.98634,-71.559051 -<br>41.986623,-71.559152 -41.986774,-71.559435 -<br>41.986902,-71.559687 -41.987057,-71.560498 -<br>41.987697,-71.56094 -41.987972,-71.561464 -<br>41.988085,-71.561618 -41.988239,-71.562344 -<br>41.988585,-71.562538 -41.988814,-71.562697 -<br>41.989011,-71.562844 -41.989081,-71.563046 -<br>41.989174,-71.563233 -41.989386,-71.563468 -<br>41.989512,-71.563697 -41.989806,-71.564623 -<br>41.989822,-71.564986 -41.990387,-71.565287 -<br>41.991296,-71.565866 -41.992189,-71.564922 -<br>41.992189,-71.550282 -41.992149)))  |
| 4930 | Valle del Lindo  | Río Negro | Bariloche | El Bolsón | (((-71.565311 -41.985415,-71.563554 -<br>41.985215,-71.56345 -41.9845,-71.562531 -<br>41.982036,-71.561422 -41.979865,-71.561877 -<br>41.980192,-71.562658 -41.980432,-71.562932 -<br>41.980609,-71.5634 -41.980872,-71.564552 -<br>41.981461,-71.564662 -41.981582,-71.565593 -<br>41.983461,-71.565773 -41.983876,-71.566149 -<br>41.984289,-71.566529 -41.984641,-71.566771 -<br>41.984793,-71.565311 -41.985415)))  |
| 4931 | Braulio Cárdenas | Río Negro | Bariloche | El Bolsón | (((-71.565294 -41.985662,-71.562862 -<br>41.985308,-71.562122 -41.985148,-71.561335 -<br>41.984918,-71.559905 -41.985148,-71.559452 -<br>41.985645,-71.559261 -41.985928,-71.558928 -<br>41.98634,-71.559052 -41.986623,-71.559153 -<br>41.986774,-71.559436 -41.986902,-71.559688 -<br>41.987057,-71.5605 -41.987696,-71.560938 -<br>41.987968,-71.561465 -41.988084,-71.56162 -<br>41.988237,-71.562347 -41.988585,-71.56252 -<br>41.988789,-71.562697 -41.989008,-71.563046 -<br>41.989172,-71.563237 -41.989386,-71.563469 -<br>41.989512,-71.563697 -41.989805,-71.565295 -<br>41.988672,-71.565508 -41.986903,-71.565461 -<br>41.986212,-71.565294 -41.985662)))  |
| 4932 | Buena Vista      | Río Negro | Bariloche | El Bolsón | (((-71.563551 -41.985211,-71.5623 -41.985106,-<br>71.561649 -41.984794,-71.559196 -41.984616,-<br>71.559233 -41.98301,-71.559094 -41.982799,-<br>71.558575 -41.98177,-71.558472 -41.981365,-<br>71.556455 -41.977978,-71.556677 -41.977259,-<br>71.557422 -41.977468,-71.557724 -41.977774,-<br>71.557892 -41.977923,-71.559083 -41.978477,-<br>71.559466 -41.978801,-71.559721 -41.979068,-<br>71.559879 -41.979319,-71.559923 -41.979561,-<br>71.559943 -41.979695,-71.56 -41.979832,-<br>71.560109 -41.979913,-71.560194 -41.979897,-<br>71.560218 -41.97982,-71.560202 -41.979703,-<br>71.560239 -41.979569,-71.560348 -41.979387,-<br>71.560485 -41.97929,-71.560679 -41.979282,-<br>71.560898 -41.979363,-71.561092 -41.979505,-<br>71.561411 -41.979861,-71.562531 -41.982036,-<br>71.563445 -41.984495,-71.563551 -41.985211))) |
| 4933 | Esperanza        | Río Negro | Bariloche | El Bolsón | (((-71.528814 -41.985441,-71.527786 -<br>41.985588,-71.527963 -41.986394,-71.526998 -<br>41.986614,-71.527016 -41.986753,-71.526987 -<br>41.98681,-71.526938 -41.986848,-71.527085 -<br>41.987495,-71.528255 -41.987267,-71.52805 -<br>41.98638,-71.529024 -41.986257,-71.528814 -<br>41.985441)))  |



*[Firmas manuscritas]*



Congreso de la Nación

13-PE-22  
OD 304  
710

|      |                    |           |           |                         |  |
|------|--------------------|-----------|-----------|-------------------------|--|
| 4934 | Unión              | Río Negro | Bariloche | El Bolsón               | (((-71.459711 -41.88438,-71.459531 -<br>41.883546,-71.462491 -41.881642,-71.465752 -<br>41.881532,-71.466945 -41.881106,-71.467468 -<br>41.881145,-71.467171 -41.881372,-71.463203 -<br>41.882991,-71.462659 -41.883387,-71.461838 -<br>41.883704,-71.46109 -41.883931,-71.460629 -<br>41.884181,-71.460202 -41.884324,-71.459711 -<br>41.88438)))   |
| 4935 | Alto Esperanza     | Río Negro | Bariloche | El Bolsón               | (((-71.53044 -41.988173,-71.528482 -<br>41.988449,-71.528747 -41.98962,-71.530727 -<br>41.989337,-71.53044 -41.988173)))   |
| 4936 | San Francisco IV   | Río Negro | Bariloche | San Carlos De Bariloche | (((-71.270196 -41.149896,-71.269889 -<br>41.149575,-71.269281 -41.150105,-71.2688 -<br>41.150361,-71.269185 -41.150716,-71.270196 -<br>41.149896)))  |
| 4937 | Santo Cristo       | Río Negro | Bariloche | San Carlos De Bariloche | (((-71.300096 -41.146451,-71.300902 -<br>41.146363,-71.301029 -41.147204,-71.300952 -<br>41.147218,-71.301022 -41.147533,-71.301047 -<br>41.147531,-71.301067 -41.147671,-71.301138 -<br>41.147664,-71.301142 -41.147716,-71.301118 -<br>41.147719,-71.301121 -41.14784,-71.301208 -<br>41.147831,-71.301243 -41.148057,-71.300238 -<br>41.148151,-71.300177 -41.147696,-71.300058 -<br>41.147703,-71.299972 -41.147256,-71.300189 -<br>41.147223,-71.300141 -41.146884,-71.300164 -<br>41.14688,-71.300096 -41.146451)))  |
| 4938 | Quinta 51          | Río Negro | Bariloche | San Carlos De Bariloche | (((-71.383375 -41.130787,-71.381999 -<br>41.130811,-71.382033 -41.132476,-71.383333 -<br>41.132457,-71.383375 -41.130787)))  |
| 4939 | Pilar II           | Río Negro | Bariloche | San Carlos De Bariloche | (((-71.343325 -41.185829,-71.344807 -<br>41.186712,-71.343522 -41.190345,-71.343295 -<br>41.190916,-71.342541 -41.191348,-71.341613 -<br>41.192789,-71.341099 -41.193199,-71.340441 -<br>41.195349,-71.341614 -41.195961,-71.341644 -<br>41.19618,-71.341164 -41.196536,-71.340536 -<br>41.198004,-71.340201 -41.197884,-71.340141 -<br>41.197554,-71.340019 -41.19711,-71.33998 -<br>41.19697,-71.339991 -41.196727,-71.33991 -<br>41.196545,-71.339839 -41.196345,-71.339832 -<br>41.196134,-71.339543 -41.196146,-71.339522 -<br>41.196322,-71.338947 -41.19623,-71.339439 -<br>41.195693,-71.337979 -41.195033,-71.337519 -<br>41.195633,-71.337331 -41.195532,-71.337539 -<br>41.195125,-71.337244 -41.194899,-71.336928 -<br>41.194716,-71.336654 -41.194527,-71.336235 -<br>41.194264,-71.33608 -41.194176,-71.337404 -<br>41.192708,-71.33756 -41.192667,-71.339726 -<br>41.190092,-71.33959 -41.189999,-71.340235 -<br>41.189216,-71.340399 -41.189313,-71.343325 -<br>41.185829))) |
| 4940 | Barrio Bella Vista | Río Negro | Bariloche | San Carlos De Bariloche | (((-71.313964 -41.149143,-71.314174 -<br>41.149561,-71.31283 -41.149691,-71.312773 -<br>41.149314,-71.313347 -41.149272,-71.313964 -<br>41.149143)))   |
| 4941 | Zanchetti          | Ciudad    | Comuna 4  | La Boca                 | (((-58.355359 -34.636937,-58.355567 -  |



*[Firma manuscrita]*



Congreso de la Nación

13-PE-22

OD 304

711

|      |              |                                 |           |            |  |
|------|--------------|---------------------------------|-----------|------------|--|
|      |              | Autónoma de Buenos Aires        |           |            | 34.636582,-58.355477 -34.636552,-58.35554 -34.636441,-58.355833 -34.636539,-58.355569 -34.637035,-58.355359 -34.636937)))  |
| 4942 | El Pescadito | Ciudad Autónoma de Buenos Aires | Comuna 4  | La Boca    | ((( -58.356136 -34.636591, -58.355865 -34.637109, -58.355761 -34.637076, -58.356026 -34.636534, -58.356136 -34.636591)))   |
| 4943 | Arsenal      | Catamarca                       | Andalgalá | Andalgalá  | ((( -66.327881 -27.616805, -66.328223 -27.616767, -66.329091 -27.616569, -66.329226 -27.617173, -66.329262 -27.617354, -66.329292 -27.617548, -66.329388 -27.617672, -66.32947 -27.618093, -66.32845 -27.618343, -66.328097 -27.618436, -66.327979 -27.618537, -66.327901 -27.618655, -66.327404 -27.618773, -66.327188 -27.618567, -66.327193 -27.618224, -66.327189 -27.617887, -66.327008 -27.617513, -66.327089 -27.617322, -66.327143 -27.61714, -66.327571 -27.616918, -66.327881 -27.616805)))    |
| 4944 | San Martín   | Catamarca                       | Capayán   | Chumbicha  | ((( -66.233483 -28.864258, -66.233348 -28.864568, -66.233042 -28.864964, -66.232822 -28.865197, -66.232724 -28.865144, -66.232124 -28.865891, -66.231164 -28.865295, -66.232413 -28.863722, -66.233483 -28.864258)))   |
| 4945 | Hipódromo    | Catamarca                       | Capayán   | Chumbicha  | ((( -66.239199 -28.859555, -66.239466 -28.859868, -66.240065 -28.859202, -66.240346 -28.859431, -66.239899 -28.859913, -66.240763 -28.860481, -66.241181 -28.860733, -66.243094 -28.861969, -66.242896 -28.862224, -66.242608 -28.862108, -66.242344 -28.862389, -66.242162 -28.862451, -66.241185 -28.861821, -66.239623 -28.860793, -66.239408 -28.861046, -66.238513 -28.860433, -66.238163 -28.860183, -66.238335 -28.859909, -66.238475 -28.859691, -66.238871 -28.859959, -66.239199 -28.859555))) |
| 4946 | Los Brizuela | Catamarca                       | Capayán   | Huillapima | ((( -65.960795 -28.741273, -65.959816 -28.741708, -65.960056 -28.742133, -65.961021 -28.741794, -65.960847 -28.741491, -65.961318 -28.741326, -65.961119 -28.74089, -65.960916 -28.740987, -65.960993 -28.741211, -65.960795 -28.741273)), (-65.958734 -28.740522, -65.959267 -28.741195, -65.959593 -28.741216, -65.961018 -28.740662, -65.960319 -28.739741, -65.959079 -28.740446, -65.959001 -28.740357, -65.958734 -28.740522)))  |
| 4947 | Chulo Medina | Catamarca                       | Capayán   | Huillapima | ((( -65.966554 -28.738836, -65.966569 -28.739235, -65.966643 -28.73963, -65.966599 -28.739813, -65.965483 -28.740351, -65.964068 -28.74112, -65.963204 -28.741662, -65.963261 -28.741838, -65.962819 -28.742392, -65.96233 -28.742181, -65.962859 -28.741407, -65.963177 -28.74096, -65.963579 -28.740581, -65.96452 -28.740007, -65.964655 -28.739864, -65.965479 -28.739401, -65.966554 -28.738836)))  |



*[Firmas manuscritas]*



Congreso de la Nación

13-PE-22  
OD 304  
712

|      |                     |           |                     |                                     |  |
|------|---------------------|-----------|---------------------|-------------------------------------|--|
| 4948 | Portal del Norte II | Catamarca | Capital             | San Fernando Del Valle De Catamarca | ((( -65.777564 -28.417756, -65.776335 -28.417903, -65.777045 -28.422184, -65.779158 -28.421901, -65.77873 -28.419542, -65.777831 -28.419675, -65.777564 -28.417756)))  |
| 4949 | Loteo Parque Sur    | Catamarca | Capital             | San Fernando Del Valle De Catamarca | ((( -65.81333 -28.501464, -65.813095 -28.501551, -65.81333 -28.502123, -65.813832 -28.501955, -65.81348 -28.500881, -65.813664 -28.500825, -65.813105 -28.499379, -65.812433 -28.499623, -65.81333 -28.501464)))   |
| 4950 | San Cayetano        | Catamarca | Capital             | San Fernando Del Valle De Catamarca | ((( -65.779756 -28.437468, -65.779716 -28.437105, -65.779564 -28.437121, -65.779457 -28.437458, -65.779387 -28.437665, -65.779466 -28.438182, -65.779566 -28.438438, -65.779689 -28.43861, -65.779923 -28.43869, -65.780271 -28.438761, -65.780284 -28.439129, -65.78061 -28.439135, -65.78067 -28.438312, -65.779866 -28.438282, -65.779756 -28.437468)))   |
| 4951 | Virgen Niña         | Catamarca | Capital             | San Fernando Del Valle De Catamarca | ((( -65.778159 -28.494859, -65.778237 -28.494993, -65.777717 -28.495362, -65.777116 -28.495789, -65.77684 -28.495995, -65.776676 -28.496072, -65.776514 -28.496125, -65.776324 -28.496162, -65.775955 -28.496145, -65.775424 -28.49613, -65.775223 -28.496128, -65.775187 -28.496005, -65.775833 -28.495583, -65.776369 -28.49509, -65.776524 -28.495027, -65.776581 -28.49512, -65.776678 -28.49531, -65.776785 -28.495431, -65.776967 -28.495331, -65.777101 -28.495236, -65.777167 -28.495164, -65.777172 -28.495051, -65.777074 -28.494537, -65.777147 -28.494485, -65.777649 -28.494234, -65.777768 -28.494436, -65.778034 -28.494749, -65.778159 -28.494859))) |
| 4952 | El Hueco            | Catamarca | Fray Mamerto Esquiú | El Hueco                            | ((( -65.7223 -28.419675, -65.721945 -28.419591, -65.721765 -28.419588, -65.721065 -28.419522, -65.720949 -28.419571, -65.720225 -28.420106, -65.720319 -28.420624, -65.722334 -28.419969, -65.7223 -28.419675)))   |
| 4953 | El Milagro          | Catamarca | Fray Mamerto Esquiú | La Falda De San Antonio             | ((( -65.687871 -28.43734, -65.687214 -28.437261, -65.687304 -28.436803, -65.687818 -28.435846, -65.688283 -28.433772, -65.687984 -28.433529, -65.688217 -28.432938, -65.689204 -28.433143, -65.688444 -28.435224, -65.687871 -28.43734)))  |
| 4954 | Cementerio          | Catamarca | La Paz              | Recreo                              | ((( -65.047609 -29.280836, -65.047268 -29.28066, -65.045905 -29.282982, -65.046315 -29.283174, -65.047136 -29.281691, -65.047557 -29.281878, -65.048012 -29.281036, -65.047609 -29.280836), (-65.048036 -29.284283, -65.047637 -29.285036, -65.045901 -29.28449, -65.045609 -29.285086, -65.044739 -29.284896, -65.044525 -29.285573, -65.045912 -29.285979, -65.045627 -29.286642, -65.046103 -29.286799, -65.046222 -29.286526, -65.046947 -29.286771, -65.047652 -29.285093, -65.048833 -29.285432, -65.049138 -29.284676, -65.048036 -29.284283)))   |



*[Firma manuscrita]*





Congreso de la Nación

13-PE-22  
OD 304  
713

|      |                    |           |             |            |   |
|------|--------------------|-----------|-------------|------------|---|
| 4955 | Fuerza Aérea       | Catamarca | La Paz      | Recreo     | (((-65.056114 -29.288479,-65.055284 -29.288612,-65.056921 -29.295362,-65.057005 -29.295444,-65.057345 -29.295099,-65.057993 -29.294998,-65.056505 -29.289257,-65.056292 -29.289243,-65.056114 -29.288479)))   |
| 4956 | La Banda           | Catamarca | Paclín      | Amadores   | (((-65.631268 -28.255301,-65.631944 -28.255355,-65.632244 -28.256573,-65.632103 -28.257259,-65.63158 -28.258104,-65.6306 -28.258094,-65.631268 -28.255301)))  |
| 4957 | Las Lomas          | Catamarca | Valle Viejo | San Isidro | (((-65.689295 -28.449858,-65.689394 -28.450204,-65.684449 -28.451545,-65.684323 -28.451167,-65.689295 -28.449858)))   |
| 4958 | Vías Oeste         | Catamarca | Valle Viejo | Santa Cruz | (((-65.676161 -28.498808,-65.675098 -28.49941,-65.675251 -28.499663,-65.67353 -28.500683,-65.67311 -28.500174,-65.67296 -28.500277,-65.672618 -28.499854,-65.674989 -28.498311,-65.675135 -28.498536,-65.675746 -28.498187,-65.67765 -28.496917,-65.678121 -28.497694,-65.676161 -28.498808)))  |
| 4959 | Vías Este          | Catamarca | Valle Viejo | Santa Cruz | (((-65.6651 -28.505049,-65.664006 -28.505308,-65.663366 -28.505407,-65.663273 -28.505064,-65.664517 -28.504839,-65.665523 -28.504572,-65.666484 -28.504126,-65.668853 -28.502658,-65.668982 -28.50304,-65.667219 -28.504178,-65.666422 -28.504571,-65.665499 -28.504927,-65.6651 -28.505049)),((-65.660265 -28.505462,-65.659727 -28.505567,-65.659044 -28.505402,-65.658892 -28.505226,-65.65865 -28.505558,-65.658888 -28.505781,-65.659212 -28.505932,-65.659441 -28.505929,-65.659454 -28.505767,-65.659878 -28.505797,-65.660338 -28.505732,-65.660265 -28.505462)))   |
| 4960 | Virgen Desatanudos | La Rioja  | Capital     | La Rioja   | (((-66.842371 -29.44773,-66.842143 -29.447674,-66.841924 -29.447663,-66.841628 -29.447672,-66.84121 -29.447629,-66.841234 -29.4475,-66.840069 -29.447399,-66.84013 -29.447041,-66.840346 -29.447039,-66.840445 -29.446854,-66.840525 -29.446731,-66.840666 -29.446744,-66.840724 -29.446829,-66.840875 -29.446836,-66.840889 -29.446632,-66.841908 -29.446665,-66.843137 -29.446598,-66.843124 -29.447368,-66.843045 -29.447885,-66.842373 -29.447815,-66.842371 -29.44773)))   |
| 4961 | Cristo de Abraham  | La Rioja  | Capital     | La Rioja   | (((-66.83848 -29.447817,-66.840019 -29.447633,-66.840069 -29.447399,-66.841234 -29.4475,-66.84121 -29.447629,-66.841628 -29.447672,-66.841924 -29.447663,-66.842143 -29.447674,-66.842371 -29.44773,-66.842373 -29.447815,-66.843045 -29.447885,-66.843053 -29.44783,-66.843553 -29.447863,-66.843591 -29.447919,-66.843115 -29.449375,-66.843074 -29.449853,-66.842796 -29.449901,-66.841658 -29.449977,-66.840544 -29.449983,-66.840536 -29.449806,-66.841008 -29.448493,-66.840095 -29.44849,-66.840108 -29.44942,-66.840087 -29.449563,-66.839949 -29.449954,-66.839272 -29.449824,-66.838534 -29.449543,-66.837991 - |



Handwritten signatures and initials.



Congreso de la Nación

13-PE-22

OD 304

714

|      |                   |          |                  |          |  |
|------|-------------------|----------|------------------|----------|--|
|      |                   |          |                  |          | 29.45031,-66.837893 -29.450362,-66.836485 -<br>29.449796,-66.837175 -29.448714,-66.837699 -<br>29.448943,-66.837819 -29.448789,-66.83797 -<br>29.448576,-66.83848 -29.447817)))  |
| 4962 | Loma del Gitano   | La Rioja | Capital          | La Rioja | (((66.871979 -29.398783,-66.87187 -<br>29.397474,-66.871729 -29.396851,-66.871644 -<br>29.396022,-66.871278 -29.396121,-66.869457 -<br>29.397086,-66.869822 -29.397544,-66.870455 -<br>29.398085,-66.871228 -29.398476,-66.871258 -<br>29.398788,-66.87125 -29.399024,-66.87119 -<br>29.399254,-66.871354 -29.399329,-66.871491 -<br>29.399312,-66.871999 -29.399304,-66.871979 -<br>29.398783)))  |
| 4963 | Rosa de Guadalupe | La Rioja | Capital          | La Rioja | (((66.838983 -29.447052,-66.839084 -<br>29.447745,-66.840019 -29.447633,-66.840069 -<br>29.447399,-66.84013 -29.447041,-66.840346 -<br>29.447039,-66.840445 -29.446854,-66.840525 -<br>29.446731,-66.84053 -29.446566,-66.840405 -<br>29.446562,-66.839993 -29.446727,-66.839168 -<br>29.446632,-66.83903 -29.446678,-66.838924 -<br>29.446804,-66.838869 -29.446976,-66.838924 -<br>29.447043,-66.838983 -29.447052)))  |
| 4964 | Ocho de Diciembre | La Rioja | Capital          | La Rioja | (((66.816478 -29.392316,-66.816579 -<br>29.391927,-66.816098 -29.391837,-66.815337 -<br>29.392914,-66.814954 -29.393548,-66.815304 -<br>29.39364,-66.81574 -29.393907,-66.816693 -<br>29.394307,-66.816888 -29.394509,-66.8175 -<br>29.394708,-66.818066 -29.394757,-66.819115 -<br>29.394601,-66.819552 -29.394655,-66.819623 -<br>29.394292,-66.818121 -29.393993,-66.818019 -<br>29.393941,-66.81691 -29.393735,-66.817241 -<br>29.392473,-66.816478 -29.392316)))  |
| 4965 | San Héctor        | La Rioja | Capital          | La Rioja | (((66.802771 -29.416444,-66.802801 -<br>29.415796,-66.803514 -29.415832,-66.803431 -<br>29.419125,-66.80334 -29.419287,-66.803375 -<br>29.419689,-66.80114 -29.419923,-66.797854 -<br>29.420279,-66.797751 -29.419745,-66.798778 -<br>29.419641,-66.798678 -29.418644,-66.798757 -<br>29.41862,-66.79869 -29.417642,-66.80025 -<br>29.417544,-66.800224 -29.416707,-66.801827 -<br>29.416586,-66.80245 -29.416444,-66.802771 -<br>29.416444)))                         |
| 4966 | Monte Grande      | La Rioja | General Belgrano | Olta     | (((65.631635 -30.692779,-65.632396 -<br>30.692534,-65.633723 -30.694745,-65.633199 -<br>30.69501,-65.633732 -30.695893,-65.632588 -<br>30.696412,-65.632388 -30.69613,-65.632777 -<br>30.69596,-65.631575 -30.694186,-65.630525 -<br>30.69461,-65.630016 -30.693887,-65.629493 -<br>30.694078,-65.629165 -30.693509,-65.629995 -<br>30.693228,-65.628834 -30.691332,-65.629503 -<br>30.691038,-65.630307 -30.692186,-65.630973 -<br>30.691907,-65.631635 -30.692779))) |
| 4967 | Nuevo Hospital    | La Rioja | General Ocampo   | Milagro  | (((66.005405 -31.00663,-66.005626 -<br>31.006917,-66.002995 -31.00873,-66.003331 -<br>31.009115,-66.00276 -31.009499,-66.002152 -<br>31.008864,-66.005405 -31.00663)))   |



*[Firmas manuscritas]*



Congreso de la Nación

13-PE-22  
OD 304  
715

|      |                    |          |                |                 |  |
|------|--------------------|----------|----------------|-----------------|--|
| 4968 | Maracaná           | La Rioja | General Ocampo | Milagro         | (((-66.002565 -30.999155,-65.999018 - 31.000244,-65.995391 -31.002526,-65.992654 - 31.004283,-65.995428 -31.006154,-65.999952 - 31.0034,-65.999603 -31.002629,-66.000747 - 31.001861,-66.000591 -31.00157,-66.000767 - 31.001469,-66.00052 -31.001188,-66.002985 - 30.999541,-66.002565 -30.999155)))  |
| 4969 | Nuevo              | Chaco    | 12 de Octubre  | Gancedo         | (((-61.682483 -27.484295,-61.682063 - 27.48536,-61.680865 -27.484974,-61.681311 - 27.483886,-61.682483 -27.484295)))   |
| 4970 | Sin Nombre         | Chaco    | 12 de Octubre  | Gancedo         | (((-61.667792 -27.491958,-61.667312 - 27.493224,-61.666167 -27.492834,-61.665767 - 27.493754,-61.66565 -27.493804,-61.662628 - 27.492762,-61.663535 -27.490553,-61.660877 - 27.489655,-61.661047 -27.489206,-61.663761 - 27.490123,-61.663597 -27.490523,-61.667792 - 27.491958)))   |
| 4971 | Nueve de Julio     | Chaco    | 12 de Octubre  | Gancedo         | (((-61.687433 -27.491171,-61.687253 - 27.491604,-61.688544 -27.492394,-61.689442 - 27.493102,-61.689737 -27.493426,-61.690412 - 27.493983,-61.690383 -27.493455,-61.689501 - 27.492569,-61.688859 -27.492081,-61.687433 - 27.491171)),(-61.685406 -27.492067,-61.686136 - 27.490214,-61.680124 -27.488123,-61.679814 - 27.488891,-61.680449 -27.48912,-61.68153 - 27.489474,-61.681399 -27.489798,-61.68211 - 27.490019,-61.681796 -27.490866,-61.682092 - 27.490962,-61.682327 -27.490389,-61.683069 - 27.490586,-61.683531 -27.490537,-61.684858 - 27.490973,-61.682309 -27.496843,-61.684789 - 27.49758,-61.686935 -27.492586,-61.685406 - 27.492067))) |
| 4972 | Avenida La Berrere | Chaco    | 1º de Mayo     | Margarita Belén | (((-58.968496 -27.268736,-58.967555 - 27.267912,-58.967279 -27.268203,-58.968182 - 27.269012,-58.968496 -27.268736)),(-58.964471 - 27.265118,-58.96411 -27.265474,-58.964812 - 27.266086,-58.965187 -27.265765,-58.964471 - 27.265118)))   |
| 4973 | Av. Pissolini      | Chaco    | 1º de Mayo     | Margarita Belén | (((-58.961292 -27.262324,-58.957845 - 27.25926,-58.957765 -27.259333,-58.957576 - 27.259169,-58.95739 -27.259346,-58.961035 - 27.262574,-58.961292 -27.262324)))   |
| 4974 | Calle Costa Inés   | Chaco    | 1º de Mayo     | Margarita Belén | (((-58.958284 -27.258458,-58.957618 - 27.259087,-58.957822 -27.259271,-58.958499 - 27.258641,-58.958284 -27.258458)),(-58.964523 - 27.252763,-58.961951 -27.255035,-58.959404 - 27.257374,-58.95963 -27.257602,-58.961238 - 27.256123,-58.961208 -27.256082,-58.962148 - 27.255216,-58.963185 -27.254355,-58.963747 - 27.253859,-58.963895 -27.253738,-58.964276 - 27.253323,-58.964689 -27.252928,-58.964523 - 27.252763)))   |
| 4975 | Estrella           | Chaco    | 1º de Mayo     | Margarita Belén | (((-58.979451 -27.262873,-58.978585 - 27.26365,-58.979238 -27.264206,-58.97953 - 27.26396,-58.979081 -27.263551,-58.979637 -   |



S.  
R.



Congreso de la Nación

13-PE-22

OD 304

716

|      |                    |       |                 |                        |   |
|------|--------------------|-------|-----------------|------------------------|---|
|      |                    |       |                 |                        | 27.263034,-58.979451 -27.262873)))  |
| 4976 | Pacifico Garcia    | Chaco | 25 de Mayo      | Machagai               | ((( -60.0587 -26.928935, -60.05888 -26.929397, -60.061911 -26.928358, -60.06286 -26.928004, -60.062675 -26.927538, -60.061737 -26.927868, -60.0587 -26.928935)))  |
| 4977 | Quinta 5           | Chaco | 25 de Mayo      | Machagai               | ((( -60.038205 -26.91747, -60.039036 -26.919408, -60.038608 -26.919549, -60.038458 -26.919192, -60.036548 -26.919887, -60.035854 -26.918315, -60.038205 -26.91747)))  |
| 4978 | Reserva 3          | Chaco | 25 de Mayo      | Machagai               | ((( -60.0642 -26.915929, -60.06554 -26.919006, -60.06249 -26.920086, -60.061147 -26.917029, -60.0642 -26.915929)))  |
| 4979 | Itati Sur          | Chaco | 2 de Abril      | Hermoso Campo          | ((( -61.348652 -27.614471, -61.348193 -27.614533, -61.351818 -27.636158, -61.351029 -27.636264, -61.351021 -27.637512, -61.35256 -27.637538, -61.351177 -27.629367, -61.351257 -27.629338, -61.351287 -27.627882, -61.350966 -27.627937, -61.348652 -27.614471)))   |
| 4980 | Itati Norte        | Chaco | 2 de Abril      | Hermoso Campo          | ((( -61.342899 -27.580032, -61.342561 -27.580096, -61.343667 -27.58688, -61.346615 -27.604742, -61.347003 -27.604688, -61.344539 -27.589622, -61.342899 -27.580032)))   |
| 4981 | Evita              | Chaco | Almirante Brown | Concepción Del Bermejo | ((( -60.951396 -26.598795, -60.955312 -26.597119, -60.956451 -26.599465, -60.952521 -26.601001, -60.951396 -26.598795)))  |
| 4982 | Perón              | Chaco | Almirante Brown | Concepción Del Bermejo | ((( -60.953167 -26.594692, -60.952137 -26.595093, -60.952618 -26.595963, -60.953109 -26.596942, -60.954286 -26.596462, -60.954938 -26.596236, -60.954732 -26.595814, -60.955011 -26.5956, -60.955165 -26.595532, -60.954929 -26.595109, -60.954448 -26.595239, -60.954212 -26.594808, -60.953385 -26.595121, -60.953167 -26.594692)))   |
| 4983 | Quinta 1           | Chaco | Almirante Brown | Concepción Del Bermejo | ((( -60.946733 -26.589358, -60.946974 -26.589917, -60.94641 -26.590143, -60.946848 -26.590964, -60.945977 -26.591398, -60.945224 -26.591712, -60.944576 -26.590461, -60.945354 -26.590176, -60.945199 -26.589887, -60.945424 -26.589811, -60.945572 -26.58999, -60.945657 -26.590013, -60.946673 -26.589695, -60.946595 -26.589533, -60.946591 -26.589425, -60.946733 -26.589358))) |
| 4984 | Siete De Diciembre | Chaco | Almirante Brown | Concepción Del Bermejo | ((( -60.941642 -26.602822, -60.939332 -26.603783, -60.940486 -26.606027, -60.942789 -26.60508, -60.941642 -26.602822)))   |
| 4985 | Quinta 21          | Chaco | Almirante Brown | Concepción Del Bermejo | ((( -60.936156 -26.602818, -60.935144 -26.600864, -60.935228 -26.60065, -60.932342 -26.59492, -60.933854 -26.594269, -60.935231 -26.596861, -60.935709 -26.596642, -60.937283 -   |



*[Firma manuscrita]*



Congreso de la Nación

13-PE-22  
OD 304  
717

|      |                |       |                 |                    |  |
|------|----------------|-------|-----------------|--------------------|--|
|      |                |       |                 |                    | 26.599808,-60.938561 -26.599288,-60.939472 -<br>26.601401,-60.9376 -26.602228,-60.936156 -<br>26.602818)))   |
| 4986 | Norte I        | Chaco | Almirante Brown | Los Frentones      | (((-61.411517 -26.398391,-61.412236 -<br>26.399968,-61.411727 -26.40022,-61.412154 -<br>26.401099,-61.411805 -26.401243,-61.411239 -<br>26.400128,-61.410155 -26.400611,-61.410067 -<br>26.400457,-61.406861 -26.401824,-61.407359 -<br>26.40281,-61.405175 -26.403751,-61.404383 -<br>26.402194,-61.405386 -26.401721,-61.404954 -<br>26.400724,-61.410453 -26.398442,-61.410592 -<br>26.398725,-61.411517 -26.398391)))  |
| 4987 | Santa Teresita | Chaco | Almirante Brown | Los Frentones      | (((-61.425094 -26.410716,-61.425444 -<br>26.413193,-61.425341 -26.413378,-61.425018 -<br>26.413674,-61.424106 -26.414038,-61.422592 -<br>26.411247,-61.424771 -26.410325,-61.424963 -<br>26.410394,-61.425094 -26.410716)))  |
| 4988 | Norte II       | Chaco | Almirante Brown | Los Frentones      | (((-61.41542 -26.400575,-61.416511 -<br>26.400111,-61.417048 -26.401112,-61.418368 -<br>26.400541,-61.41761 -26.398994,-61.416758 -<br>26.399333,-61.416394 -26.398703,-61.415034 -<br>26.399252,-61.415317 -26.399858,-61.415152 -<br>26.40008,-61.41542 -26.400575)))  |
| 4989 | Norte III      | Chaco | Almirante Brown | Los Frentones      | (((-61.422517 -26.402313,-61.420885 -<br>26.402987,-61.42134 -26.404088,-61.422195 -<br>26.403753,-61.422517 -26.402313)))   |
| 4990 | Sur            | Chaco | Almirante Brown | Los Frentones      | (((-61.41764 -26.415938,-61.41793 -26.415813,-<br>61.417817 -26.415551,-61.417261 -26.41576,-<br>61.417244 -26.415686,-61.416625 -26.41593,-<br>61.416928 -26.416501,-61.417745 -26.416156,-<br>61.41764 -26.415938)),((-61.418685 -26.41734,-<br>61.41867 -26.417346,-61.419023 -26.418054,-<br>61.421873 -26.417617,-61.422265 -26.417311,-<br>61.422493 -26.417013,-61.4229 -26.418042,-<br>61.424429 -26.417495,-61.424007 -26.416635,-<br>61.423464 -26.416985,-61.423293 -26.416718,-<br>61.42301 -26.416448,-61.42342 -26.41579,-<br>61.422221 -26.414971,-61.421861 -26.41532,-<br>61.42179 -26.415243,-61.42067 -26.415793,-<br>61.42106 -26.416181,-61.419001 -26.417184,-<br>61.418685 -26.41734))) |
| 4991 | Sur            | Chaco | Almirante Brown | Los Frentones      | (((-61.414166 -26.417108,-61.414682 -<br>26.418412,-61.413935 -26.418682,-61.413851 -<br>26.418418,-61.412712 -26.418845,-61.412042 -<br>26.417446,-61.412335 -26.417348,-61.411689 -<br>26.415948,-61.412156 -26.415853,-61.412364 -<br>26.416424,-61.413219 -26.416285,-61.413541 -<br>26.417259,-61.414166 -26.417108)))  |
| 4992 | Primavera      | Chaco | Almirante Brown | Pampa Del Infierno | (((-61.160222 -26.492352,-61.158104 -<br>26.493118,-61.156826 -26.49038,-61.1562 -<br>26.490608,-61.160074 -26.499182,-61.161856 -<br>26.498509,-61.161916 -26.498625,-61.16284 -<br>26.498241,-61.160222 -26.492352)))  |



*[Firma manuscrita]*




Congreso de la Nación

13-PE-22

OD 304

718

|      |               |              |                 |                    |  |
|------|---------------|--------------|-----------------|--------------------|--|
| 4993 | Club Estrella | Chaco        | Almirante Brown | Pampa Del Infierno | (((-61.179758 -26.513349,-61.179144 - 26.513575,-61.179437 -26.514305,-61.17862 - 26.514607,-61.178309 -26.513881,-61.177023 - 26.514354,-61.177665 -26.515769,-61.178234 - 26.515554,-61.17845 -26.51604,-61.179099 - 26.515774,-61.178893 -26.515299,-61.180454 - 26.514731,-61.179758 -26.513349)))   |
| 4994 | Ciudad Oculta | Chaco        | Almirante Brown | Pampa Del Infierno | (((-61.180837 -26.515551,-61.179569 - 26.516048,-61.181804 -26.520726,-61.182992 - 26.520237,-61.180837 -26.515551)))  |
| 4995 | Mecheritos    | Chaco        | Almirante Brown | Pampa Del Infierno | (((-61.174989 -26.493639,-61.172749 - 26.494457,-61.173962 -26.496876,-61.17615 - 26.495963,-61.174989 -26.493639)))   |
| 4996 | La Bolsita    | Chaco        | Almirante Brown | Pampa Del Infierno | (((-61.177236 -26.49281,-61.174989 - 26.493639,-61.176644 -26.496952,-61.178882 - 26.496003,-61.177236 -26.49281)))  |
| 4997 | Barrio Sur    | Chaco        | Almirante Brown | Pampa Del Infierno | (((-61.172022 -26.516264,-61.171646 - 26.51546,-61.173476 -26.514727,-61.172712 - 26.513195,-61.173009 -26.513087,-61.180782 - 26.509906,-61.182104 -26.51253,-61.179781 - 26.513395,-61.179758 -26.513349,-61.179144 - 26.513575,-61.179159 -26.513611,-61.178516 - 26.513841,-61.178019 -26.512739,-61.175806 - 26.513666,-61.175725 -26.513489,-61.174592 - 26.513883,-61.174857 -26.514441,-61.174992 - 26.51517,-61.172022 -26.516264)))  |
| 4998 | Roland Garros | Chaco        | Almirante Brown | Pampa Del Infierno | (((-61.161856 -26.498509,-61.160074 - 26.499182,-61.162007 -26.502928,-61.163667 - 26.502249,-61.164166 -26.503263,-61.166262 - 26.502429,-61.16584 -26.501604,-61.164744 - 26.501885,-61.164268 -26.500998,-61.165311 - 26.500566,-61.164552 -26.4991,-61.165044 - 26.49889,-61.164867 -26.498422,-61.162307 - 26.49938,-61.161856 -26.498509)))  |
| 4999 | Aviación      | Chaco        | Almirante Brown | Pampa Del Infierno | (((-61.180334 -26.498888,-61.181474 - 26.498412,-61.183373 -26.49773,-61.18486 - 26.500982,-61.184001 -26.501308,-61.183445 - 26.499956,-61.182951 -26.49903,-61.180826 - 26.499931,-61.180334 -26.498888)))   |
| 5001 | Villa Urbana  | Buenos Aires | Lomas de Zamora | Villa Fiorito      | (((-58.454432 -34.7094,-58.452921 -34.708615,- 58.45197 -34.709718,-58.451316 -34.709367,- 58.452258 -34.708237,-58.451267 -34.707703,- 58.449378 -34.710071,-58.450916 -34.710951,- 58.450712 -34.711221,-58.450635 -34.711175,- 58.450546 -34.711273,-58.449122 -34.710408,- 58.447436 -34.712504,-58.446219 -34.711891,- 58.446045 -34.711838,-58.443005 -34.712855,- 58.442561 -34.713011,-58.442033 -34.713708,- 58.442951 -34.714317,-58.443985 -34.714881,- 58.444061 -34.714922,-58.444596 -34.715237,- 58.445044 -34.715493,-58.447423 -34.712554,- 58.450516 -34.714281,-58.450808 -34.713939,- 58.451088 -34.714105,-58.451823 -34.713218,- 58.451522 -34.713049,-58.452004 -34.712403,- 58.452585 -34.712761,-58.454107 -34.710908,- |



*[Firma manuscrita]*



Congreso de la Nación

13-PE-22  
OD 304  
719

|      |                |              |                 |                    |   |
|------|----------------|--------------|-----------------|--------------------|---|
|      |                |              |                 |                    | 58.453462 -34.710575,-58.454432 -34.7094)))   |
| 5002 | Fiorito 2      | Buenos Aires | Lomas de Zamora | Villa Fiorito      | (((58.445449 -34.720403,-58.445572 -34.72022,-58.444508 -34.719535,-58.444396 -34.719684,-58.443422 -34.719087,-58.443536 -34.718894,-58.442927 -34.718524,-58.442686 -34.718418,-58.442297 -34.718251,-58.440734 -34.720288,-58.443025 -34.721564,-58.443789 -34.720519,-58.444916 -34.721156,-58.445433 -34.720498,-58.446043 -34.720883,-58.44611 -34.720818,-58.445449 -34.720403)),(-58.44498 -34.722204,-58.444323 -34.721802,-58.444065 -34.722134,-58.444749 -34.722533,-58.44498 -34.722204)))   |
| 5003 | Fiorito 3      | Buenos Aires | Lomas de Zamora | Villa Fiorito      | (((58.438037 -34.718709,-58.438448 -34.718233,-58.438911 -34.718238,-58.439174 -34.717883,-58.437178 -34.716876,-58.43794 -34.715903,-58.437167 -34.715483,-58.436915 -34.715007,-58.436853 -34.714997,-58.43388 -34.715968,-58.433419 -34.716156,-58.433401 -34.716207,-58.438037 -34.718709)))  |
| 5004 | Fiorito 4      | Buenos Aires | Lomas de Zamora | Villa Fiorito      | (((58.439621 -34.70287,-58.4396 -34.702897,-58.438873 -34.70385,-58.439421 -34.70407,-58.439837 -34.703453,-58.440111 -34.703127,-58.439621 -34.70287)),(-58.43925 -34.702716,-58.439271 -34.702686,-58.437143 -34.701566,-58.428018 -34.713449,-58.429278 -34.714134,-58.431024 -34.715028,-58.432231 -34.71565,-58.432832 -34.714885,-58.433672 -34.71375,-58.4348 -34.712235,-58.435273 -34.711633,-58.437523 -34.712922,-58.439027 -34.710928,-58.441074 -34.711959,-58.441965 -34.710926,-58.442121 -34.711,-58.442459 -34.710544,-58.442947 -34.710757,-58.442985 -34.7107,-58.443186 -34.71078,-58.443406 -34.710744,-58.443631 -34.710847,-58.443783 -34.710663,-58.444447 -34.710986,-58.446153 -34.708931,-58.438245 -34.703814,-58.438419 -34.703623,-58.438444 -34.703588,-58.438667 -34.703305,-58.438443 -34.703179,-58.438697 -34.702859,-58.439029 -34.703022,-58.43925 -34.702716))) |
| 5005 | Villa Caraza   | Buenos Aires | Lanús           | Lanús Oeste        | (((58.427389 -34.702105,-58.434054 -34.705576,-58.436387 -34.702551,-58.436278 -34.702483,-58.430079 -34.69857,-58.427389 -34.702105)))   |
| 5008 | Norte          | Chaco        | Almirante Brown | Pampa Del Infierno | (((61.168222 -26.496188,-61.169489 -26.498744,-61.16631 -26.500078,-61.165409 -26.498281,-61.165145 -26.497308,-61.168222 -26.496188)))   |
| 5009 | Puerta Del Sol | Chaco        | Almirante Brown | Pampa Del Infierno | (((61.167771 -26.505361,-61.166601 -26.505844,-61.167231 -26.507026,-61.168373 -26.506553,-61.167771 -26.505361)))  |
| 5010 | Esperanza      | Chaco        | Almirante Brown | Taco Pozo          | (((63.275365 -25.608699,-63.274837 -25.607657,-63.275704 -25.607257,-63.275452 -25.606783,-63.276767 -25.606227,-63.277609 -25.607664,-63.275365 -25.608699)))  |



*[Firma manuscrita]*



Congreso de la Nación

13-PE-22  
OD 304  
720

|      |                |       |                               |                              |   |
|------|----------------|-------|-------------------------------|------------------------------|---|
| 5011 | San Salvador   | Chaco | Almirante Brown               | Taco Pozo                    | (((-63.277917 -25.619523,-63.278859 -25.621046,-63.276084 -25.622311,-63.276276 -25.622645,-63.274533 -25.62341,-63.274198 -25.622781,-63.271622 -25.62385,-63.272144 -25.624834,-63.271318 -25.625192,-63.270798 -25.624228,-63.270485 -25.624351,-63.268676 -25.620967,-63.27076 -25.620072,-63.271403 -25.621332,-63.272409 -25.620904,-63.272076 -25.620282,-63.273182 -25.619856,-63.27352 -25.620454,-63.274485 -25.619995,-63.273839 -25.618579,-63.276179 -25.616135,-63.277324 -25.617696,-63.27862 -25.617977,-63.278391 -25.618756,-63.277979 -25.618681,-63.277853 -25.619083,-63.278322 -25.619391,-63.277917 -25.619523)))  |
| 5012 | Sonalinde      | Chaco | Bermejo                       | Las Palmas                   | (((-58.669582 -27.068281,-58.667956 -27.066776,-58.666904 -27.067695,-58.666795 -27.0678,-58.666197 -27.06825,-58.665817 -27.068693,-58.664523 -27.069713,-58.665177 -27.070353,-58.66716 -27.069066,-58.66766 -27.07005,-58.668124 -27.070339,-58.668811 -27.069461,-58.669488 -27.068426,-58.669582 -27.068281)))   |
| 5013 | Avellaneda     | Chaco | Bermejo                       | Las Palmas                   | (((-58.67209 -27.046485,-58.672164 -27.047027,-58.671242 -27.047162,-58.671378 -27.04818,-58.670413 -27.048359,-58.67017 -27.048314,-58.670019 -27.048206,-58.669544 -27.048154,-58.669224 -27.048179,-58.669135 -27.048299,-58.668835 -27.048311,-58.668077 -27.048427,-58.667871 -27.048335,-58.668235 -27.047829,-58.667973 -27.047578,-58.668393 -27.047068,-58.668944 -27.046941,-58.669298 -27.04671,-58.668221 -27.045566,-58.667904 -27.045506,-58.667841 -27.045987,-58.667301 -27.045908,-58.667371 -27.045427,-58.666685 -27.045207,-58.66683 -27.044796,-58.666163 -27.044559,-58.66595 -27.044452,-58.665786 -27.044266,-58.665686 -27.043922,-58.666976 -27.044161,-58.668118 -27.044524,-58.668142 -27.044414,-58.669161 -27.044529,-58.669615 -27.044861,-58.670437 -27.045056,-58.670478 -27.045535,-58.671639 -27.045921,-58.671751 -27.045335,-58.672649 -27.045417,-58.673108 -27.045368,-58.673197 -27.045853,-58.673828 -27.045795,-58.673863 -27.04615,-58.673799 -27.046929,-58.67209 -27.046485))) |
| 5014 | San Miguel     | Chaco | Comandante Fernández          | Presidencia Roque Sáenz Peña | (((-60.402683 -26.768926,-60.403863 -26.768501,-60.404936 -26.768133,-60.40579 -26.770149,-60.403445 -26.77097,-60.403162 -26.770265,-60.402683 -26.768926)))   |
| 5015 | Sur            | Chaco | Fray Justo Santa María de Oro | Santa Sylvina                | (((-61.132906 -27.841563,-61.132887 -27.84253,-61.133433 -27.842548,-61.133437 -27.842933,-61.132796 -27.842926,-61.132792 -27.842768,-61.130042 -27.842841,-61.130049 -27.84156,-61.132906 -27.841563)))   |
| 5016 | Santa Teresita | Chaco | Fray Justo Santa María de Oro | Santa Sylvina                | (((-61.122087 -27.828725,-61.122051 -27.830856,-61.119749 -27.83086,-61.119776 -27.828644,-61.120779 -27.828519,-61.120793 -27.828931,-61.120918 -27.828971,-61.12126 -   |



*[Firma manuscrita]*





Congreso de la Nación

13-PE-22

OD 304

721

|      |                  |       |                               |               |   |
|------|------------------|-------|-------------------------------|---------------|---|
|      |                  |       |                               |               | 27.828969,-61.121279 -27.828698,-61.122087 -27.828725)))  |
| 5017 | El Albergue      | Chaco | Fray Justo Santa Maria de Oro | Santa Sylvina | ((( (-61.143323 -27.840362,-61.14333 -27.841464,-61.143281 -27.841585,-61.143216 -27.841646,-61.141901 -27.841648,-61.141906 -27.84035,-61.143323 -27.840362)))   |
| 5018 | Millonario       | Chaco | Fray Justo Santa Maria de Oro | Santa Sylvina | ((( (-61.143288 -27.834533,-61.148754 -27.834562,-61.149386 -27.834566,-61.149391 -27.835078,-61.152301 -27.835111,-61.152286 -27.835668,-61.151497 -27.835674,-61.149414 -27.835656,-61.143295 -27.835633,-61.143288 -27.834533)))   |
| 5019 | Quintas 84/85/86 | Chaco | General Belgrano              | Corzuela      | ((( (-60.955439 -26.948567,-60.954243 -26.949291,-60.954605 -26.949749,-60.953668 -26.950347,-60.95403 -26.950804,-60.955452 -26.949858,-60.955905 -26.950397,-60.955226 -26.95085,-60.955516 -26.951193,-60.956869 -26.950277,-60.956139 -26.949387,-60.956407 -26.94922,-60.95619 -26.948947,-60.955875 -26.949147,-60.955439 -26.948567)), (-60.957092 -26.95166,-60.955942 -26.952344,-60.956513 -26.953259,-60.957727 -26.952416,-60.957092 -26.95166))) |
| 5020 | Estrella del Sur | Chaco | General Belgrano              | Corzuela      | ((( (-60.974483 -26.961917,-60.973726 -26.961012,-60.970156 -26.963486,-60.969676 -26.962917,-60.96768 -26.96423,-60.968214 -26.964876,-60.968452 -26.965162,-60.967841 -26.965595,-60.96809 -26.965925,-60.968406 -26.965738,-60.968584 -26.965962,-60.968389 -26.966093,-60.968589 -26.966311,-60.968773 -26.966194,-60.96971 -26.967355,-60.970036 -26.967101,-60.969653 -26.966668,-60.968904 -26.965759,-60.970475 -26.964692,-60.974483 -26.961917)))   |
| 5021 | Obrero           | Chaco | General Belgrano              | Corzuela      | ((( (-60.96851 -26.946372,-60.967535 -26.947075,-60.966811 -26.946205,-60.963741 -26.948264,-60.962967 -26.947374,-60.966044 -26.945267,-60.966789 -26.946108,-60.967753 -26.945446,-60.96851 -26.946372)))   |
| 5022 | Malvinas         | Chaco | General Belgrano              | Corzuela      | ((( (-60.957187 -26.955484,-60.956643 -26.955862,-60.955937 -26.955041,-60.954452 -26.955972,-60.953701 -26.955086,-60.955662 -26.953719,-60.957187 -26.955484)), (-60.956068 -26.957602,-60.955927 -26.957691,-60.955174 -26.956797,-60.955348 -26.956681,-60.9555 -26.956867,-60.955465 -26.956884,-60.956068 -26.957602)))   |
| 5023 | San Roque        | Chaco | General Belgrano              | Corzuela      | ((( (-60.967198 -26.965519,-60.964323 -26.967542,-60.962729 -26.965664,-60.964691 -26.964338,-60.965519 -26.965289,-60.966455 -26.964625,-60.967198 -26.965519)))   |
| 5024 | Cooperativa      | Chaco | General Belgrano              | Corzuela      | ((( (-60.960934 -26.950744,-60.960203 -26.94996,-60.960635 -26.949687,-60.959667 -  |



*[Firmas manuscritas]*



Congreso de la Nación

13-PE-22

OD 304

722

|      |                  |       |                  |              |  |
|------|------------------|-------|------------------|--------------|--|
|      |                  |       |                  |              | 26.948749,-60.958871 -26.947824,-60.958038 -<br>26.946562,-60.958545 -26.946291,-60.961836 -<br>26.950144,-60.960934 -26.950744)))   |
| 5025 | Quinta De Pelozo | Chaco | General Belgrano | Corzuela     | ((( -60.962966 -26.947373,-60.960687 -<br>26.944695,-60.961879 -26.943905,-60.963047 -<br>26.945312,-60.964956 -26.943969,-60.966047 -<br>26.945265,-60.962966 -26.947373)))   |
| 5026 | Estudiante       | Chaco | General Belgrano | Corzuela     | ((( -60.974325 -26.96066,-60.975404 -<br>26.959901,-60.975227 -26.959678,-60.976188 -<br>26.958977,-60.977122 -26.958323,-60.976997 -<br>26.958174,-60.97794 -26.957523,-60.97892 -<br>26.956834,-60.97877 -26.956639,-60.979782 -<br>26.955941,-60.979544 -26.955702,-60.979817 -<br>26.9555,-60.98054 -26.955004,-60.981334 -<br>26.9559,-60.977403 -26.958616,-60.978114 -<br>26.959471,-60.977145 -26.960102,-60.977883 -<br>26.960953,-60.977529 -26.961188,-60.977843 -<br>26.961554,-60.977196 -26.962028,-60.976895 -<br>26.961644,-60.975758 -26.962448,-60.975149 -<br>26.961703,-60.974325 -26.96066))) |
| 5027 | Paraisal         | Chaco | General Donovan  | Makallé      | ((( -59.301677 -27.190432,-59.301899 -<br>27.190237,-59.297212 -27.185899,-59.296925 -<br>27.186164,-59.301677 -27.190432)))   |
| 5028 | Tarzán           | Chaco | General Donovan  | Makallé      | ((( -59.276171 -27.213078,-59.275632 -<br>27.212551,-59.275351 -27.212811,-59.274321 -<br>27.211875,-59.27417 -27.211996,-59.275713 -<br>27.213419,-59.275121 -27.213921,-59.275407 -<br>27.214178,-59.276184 -27.213497,-59.275954 -<br>27.213262,-59.276171 -27.213078)))  |
| 5029 | Los Amores       | Chaco | General Donovan  | Makallé      | ((( -59.298169 -27.193402,-59.296354 -<br>27.191901,-59.29624 -27.191652,-59.295999 -<br>27.191292,-59.295482 -27.191399,-59.297915 -<br>27.193644,-59.298169 -27.193402)))  |
| 5030 | El Portal        | Chaco | General Güemes   | El Sauzalito | ((( -61.683418 -24.434644,-61.683366 -<br>24.435207,-61.682637 -24.436326,-61.68221 -<br>24.436716,-61.681819 -24.437039,-61.681425 -<br>24.437212,-61.680472 -24.437114,-61.680577 -<br>24.437662,-61.681455 -24.437264,-61.682363 -<br>24.437835,-61.684728 -24.435275,-61.683418 -<br>24.434644)))  |
| 5031 | SECHEEP          | Chaco | General Güemes   | El Sauzalito | ((( -61.680216 -24.429909,-61.67874 -<br>24.430104,-61.678635 -24.430162,-61.678566 -<br>24.432248,-61.678953 -24.432482,-61.679163 -<br>24.432157,-61.679428 -24.431544,-61.679105 -<br>24.43136,-61.679189 -24.431176,-61.679581 -<br>24.431229,-61.680216 -24.429909)))   |
| 5032 | Federacion       | Chaco | General Güemes   | El Sauzalito | ((( -61.696489 -24.431738,-61.696802 -<br>24.431239,-61.696198 -24.430915,-61.695878 -<br>24.431366,-61.695401 -24.431127,-61.695632 -<br>24.430784,-61.695084 -24.430482,-61.694706 -<br>24.430931,-61.693347 -24.430097,-61.693888 -<br>24.429593,-61.693327 -24.429223,-61.692531 -<br>24.430061,-61.69509 -24.431556,-61.697708 -  |



*[Firmas manuscritas]*



Congreso de la Nación

13-PE-22

OD 304

723

|      |                    |       |                |                       |  |
|------|--------------------|-------|----------------|-----------------------|--|
|      |                    |       |                |                       | 24.433113,-61.698282 -24.432103,-61.697756 -<br>24.431768,-61.697409 -24.432252,-61.696489 -<br>24.431738)))   |
| 5033 | Sin Nombre         | Chaco | General Güemes | El Sauzalito          | ((( -61.688003 -24.433249,-61.688578 -<br>24.432585,-61.68826 -24.4324,-61.689235 -<br>24.431213,-61.689845 -24.430417,-61.691251 -<br>24.43114,-61.691698 -24.430507,-61.690569 -<br>24.429844,-61.691099 -24.42916,-61.692597 -<br>24.429992,-61.692531 -24.430061,-61.692581 -<br>24.430091,-61.692053 -24.430707,-61.693888 -<br>24.431807,-61.695103 -24.432458,-61.694778 -<br>24.432976,-61.693418 -24.432284,-61.692933 -<br>24.432063,-61.692551 -24.432736,-61.691704 -<br>24.434064,-61.693855 -24.435182,-61.693384 -<br>24.435947,-61.694366 -24.43642,-61.693934 -<br>24.437175,-61.692375 -24.436424,-61.692775 -<br>24.435665,-61.688003 -24.433249))) |
| 5034 | Puerto Sol         | Chaco | General Güemes | El Sauzalito          | ((( -61.687715 -24.43045,-61.686371 -<br>24.432422,-61.687107 -24.432798,-61.688837 -<br>24.430988,-61.687715 -24.43045)))   |
| 5035 | Wichi              | Chaco | General Güemes | El Sauzalito          | ((( -61.68091 -24.428459,-61.680681 -<br>24.428952,-61.680241 -24.428996,-61.680163 -<br>24.429338,-61.679975 -24.429379,-61.679928 -<br>24.429049,-61.679302 -24.429118,-61.679 -<br>24.427783,-61.679602 -24.427861,-61.68091 -<br>24.428459)))  |
| 5036 | Cancha<br>Aviación | Chaco | General Güemes | Juan José<br>Castelli | ((( -60.628655 -25.936746,-60.628337 -<br>25.936642,-60.628254 -25.930741,-60.63028 -<br>25.931281,-60.630594 -25.930434,-60.63178 -<br>25.930857,-60.631758 -25.930899,-60.630932 -<br>25.932499,-60.628655 -25.936746)))   |
| 5037 | Jardín             | Chaco | General Güemes | Miraflores            | ((( -60.930277 -25.642114,-60.930289 -<br>25.641227,-60.923793 -25.641265,-60.923733 -<br>25.642545,-60.924724 -25.642509,-60.92473 -<br>25.64224,-60.925483 -25.642224,-60.925486 -<br>25.642267,-60.926738 -25.642233,-60.926738 -<br>25.642204,-60.927832 -25.642213,-60.927834 -<br>25.642164,-60.928093 -25.642162,-60.930277 -<br>25.642114)))   |
| 5038 | Barrio Sur         | Chaco | General Güemes | Miraflores            | ((( -60.927281 -25.6597,-60.927322 -25.660734,-<br>60.929621 -25.660708,-60.929596 -25.659176,-<br>60.929566 -25.659084,-60.929533 -25.659003,-<br>60.92942 -25.658868,-60.928678 -25.658242,-<br>60.927997 -25.657653,-60.927857 -25.65766,-<br>60.927811 -25.657813,-60.926876 -25.657859,-<br>60.926213 -25.657831,-60.926193 -25.65718,-<br>60.924906 -25.657206,-60.924952 -25.658895,-<br>60.926155 -25.658993,-60.926134 -25.659702,-<br>60.927281 -25.6597)))  |
| 5039 | Ebenezzer          | Chaco | General Güemes | Miraflores            | ((( -60.932918 -25.66064,-60.932907 -<br>25.658696,-60.932018 -25.65871,-60.932029 -<br>25.659677,-60.931689 -25.659685,-60.931677 -<br>25.658763,-60.931933 -25.658756,-60.931933 -<br>25.658435,-60.931652 -25.658438,-60.931623 -<br>25.656446,-60.931922 -25.656447,-60.931921 -   |



*[Firmas manuscritas]*



Congreso de la Nación

13-PE-22

OD 304

724

|      |                    |       |                |                  |   |
|------|--------------------|-------|----------------|------------------|---|
|      |                    |       |                |                  | 25.655284,-60.932571 -25.6553,-60.932576 -<br>25.65643,-60.933192 -25.656407,-60.933247 -<br>25.657384,-60.933521 -25.65738,-60.933514 -<br>25.657881,-60.932973 -25.657874,-60.932965 -<br>25.658641,-60.933344 -25.658636,-60.933297 -<br>25.66064,-60.932918 -25.66064)))  |
| 5040 | Norte              | Chaco | General Güemes | Miraflores       | (((-60.934232 -25.6378,-60.934291 -25.638953,-<br>60.933706 -25.639986,-60.932767 -25.641409,-<br>60.932716 -25.641409,-60.932693 -25.641713,-<br>60.931773 -25.641728,-60.931504 -25.6416,-<br>60.931481 -25.641436,-60.930993 -25.641144,-<br>60.931274 -25.63785,-60.934232 -25.6378)))  |
| 5041 | Quilmes            | Chaco | General Güemes | Nueva<br>Pompeya | (((-61.488913 -24.936066,-61.488599 -<br>24.936272,-61.488498 -24.936124,-61.488435 -<br>24.936174,-61.488319 -24.936012,-61.487708 -<br>24.936498,-61.487553 -24.936326,-61.488138 -<br>24.935791,-61.487633 -24.93539,-61.487851 -<br>24.935176,-61.488188 -24.935463,-61.488622 -<br>24.93532,-61.488187 -24.934198,-61.485556 -<br>24.936475,-61.4863 -24.937115,-61.486653 -<br>24.936823,-61.486831 -24.936925,-61.487069 -<br>24.937022,-61.487828 -24.93717,-61.488429 -<br>24.937235,-61.489073 -24.937257,-61.48935 -<br>24.937186,-61.489107 -24.936597,-61.488913 -<br>24.936066)))   |
| 5042 | Nueva<br>Esperanza | Chaco | General Güemes | Nueva<br>Pompeya | (((-61.4772 -24.936071,-61.47884 -24.937623,-<br>61.478763 -24.937685,-61.480076 -24.938904,-<br>61.479509 -24.940493,-61.478823 -24.940986,-<br>61.477323 -24.940207,-61.477081 -24.939802,-<br>61.476924 -24.939586,-61.476785 -24.939202,-<br>61.476666 -24.939044,-61.476568 -24.938825,-<br>61.476404 -24.938681,-61.476299 -24.938668,-<br>61.476235 -24.938567,-61.476111 -24.938579,-<br>61.475152 -24.939383,-61.474851 -24.939528,-<br>61.472204 -24.941626,-61.471688 -24.94108,-<br>61.471292 -24.941422,-61.470391 -24.940734,-<br>61.470349 -24.93938,-61.471097 -24.939089,-<br>61.471294 -24.938616,-61.471446 -24.938189,-<br>61.471464 -24.937949,-61.471527 -24.937803,-<br>61.471604 -24.937605,-61.471757 -24.937471,-<br>61.471931 -24.937365,-61.471984 -24.937342,-<br>61.471065 -24.936436,-61.471538 -24.935849,-<br>61.472293 -24.935033,-61.473209 -24.9347,-<br>61.473017 -24.934377,-61.473153 -24.934292,-<br>61.473292 -24.934239,-61.473616 -24.934255,-<br>61.473983 -24.93441,-61.474101 -24.934422,-<br>61.474199 -24.934401,-61.474404 -24.934413,-<br>61.474474 -24.934449,-61.474568 -24.934536,-<br>61.474637 -24.934665,-61.474742 -24.934833,-<br>61.47507 -24.935057,-61.475297 -24.934987,-<br>61.47576 -24.934765,-61.476245 -24.935192,-<br>61.4772 -24.936071),(-61.477175 -24.937589,-<br>61.476505 -24.938254,-61.475792 -24.937656,-<br>61.474866 -24.936822,-61.475402 -24.93632,-<br>61.47627 -24.936884,-61.476353 -24.937041,-<br>61.476995 -24.937561,-61.477175 -24.937589))) |
| 5043 | Matedero 2         | Chaco | General Güemes | Nueva<br>Pompeya | (((-61.491326 -24.936095,-61.491127 -<br>24.935658,-61.490229 -24.936399,-61.48987 -<br>24.936636,-61.489624 -24.936747,-61.489489 -<br>24.936474,-61.489107 -24.936597,-61.48943 -<br>24.93738,-61.490676 -24.936787,-61.491326 -  |



*[Firmas manuscritas]*



Congreso de la Nación

13-PE-22  
OD 304  
725

|      |                     |       |                |                     |  |
|------|---------------------|-------|----------------|---------------------|--|
|      |                     |       |                |                     | 24.936095)))   |
| 5044 | Wichi 3             | Chaco | General Güemes | Nueva Pompeya       | ((( -61.488227 -24.926144, -61.487215 -24.927104, -61.488007 -24.927869, -61.488868 -24.928678, -61.491473 -24.926353, -61.491146 -24.925958, -61.49036 -24.926622, -61.48906 -24.925421, -61.488675 -24.925775, -61.488227 -24.926144)))  |
| 5045 | San Roque           | Chaco | General Güemes | Nueva Pompeya       | ((( -61.491955 -24.934467, -61.490891 -24.933415, -61.490318 -24.934008, -61.490707 -24.934375, -61.490847 -24.934223, -61.491162 -24.934513, -61.491014 -24.934641, -61.491333 -24.934939, -61.491471 -24.93481, -61.49161 -24.934932, -61.491838 -24.934716, -61.491773 -24.934655, -61.491955 -24.934467)))   |
| 5046 | Hípico              | Chaco | General Güemes | Nueva Pompeya       | ((( -61.484214 -24.923487, -61.484394 -24.924036, -61.483532 -24.924438, -61.482924 -24.924882, -61.480915 -24.925661, -61.48058 -24.925384, -61.480563 -24.925246, -61.484214 -24.923487)))   |
| 5047 | Quilmes             | Chaco | General Güemes | Nueva Pompeya       | ((( -61.481254 -24.927912, -61.479839 -24.929298, -61.478308 -24.927962, -61.479015 -24.92689, -61.478762 -24.926492, -61.479933 -24.925941, -61.479965 -24.926156, -61.480466 -24.92749, -61.480677 -24.927355, -61.481254 -24.927912)))  |
| 5048 | Norte Ampliación    | Chaco | General Güemes | Villa Río Bermejito | ((( -60.281403 -25.62587, -60.281302 -25.62574, -60.281214 -25.625688, -60.280491 -25.625692, -60.280069 -25.625718, -60.27983 -25.62576, -60.276724 -25.625749, -60.276752 -25.627064, -60.281402 -25.629073, -60.281403 -25.62587)))   |
| 5049 | Diecinueve de Abril | Chaco | General Güemes | Villa Río Bermejito | ((( -60.261813 -25.645361, -60.263101 -25.644446, -60.263576 -25.645055, -60.264119 -25.644662, -60.262642 -25.642933, -60.260471 -25.644541, -60.260918 -25.645061, -60.259968 -25.64574, -60.260983 -25.646875, -60.262331 -25.645931, -60.261813 -25.645361)))  |
| 5050 | Toba                | Chaco | General Güemes | Villa Río Bermejito | ((( -60.260492 -25.644572, -60.25987 -25.644992, -60.259533 -25.644587, -60.260124 -25.644179, -60.260492 -25.644572)))  |
| 5051 | El Levante          | Chaco | General Güemes | Villa Río Bermejito | ((( -60.252191 -25.645086, -60.24999 -25.646707, -60.251279 -25.647995, -60.249461 -25.649329, -60.248083 -25.647728, -60.247981 -25.64748, -60.248583 -25.647237, -60.248304 -25.646923, -60.247619 -25.646163, -60.249403 -25.644837, -60.25039 -25.646006, -60.250529 -25.645993, -60.25089 -25.645736, -60.251154 -25.645455, -60.250712 -25.644937, -60.251281 -25.644378, -60.251788 -25.64474, -60.252191 -25.645086))) |
| 5052 | Itati               | Chaco | Independencia  | Avia Terai          | ((( -60.725492 -26.680961, -60.725704 -26.681493, -60.724615 -26.681935, -60.72545 -   |



*[Firmas manuscritas]*



Congreso de la Nación

13-PE-22  
OD 304  
726

|      |                |       |               |            |  |
|------|----------------|-------|---------------|------------|--|
|      |                |       |               |            | 26.683911,-60.724867 -26.684141,-60.724685 -<br>26.683715,-60.724176 -26.68392,-60.724238 -<br>26.684054,-60.723347 -26.684393,-60.723361 -<br>26.684435,-60.723149 -26.684527,-60.722782 -<br>26.683743,-60.722508 -26.683805,-60.722219 -<br>26.68392,-60.722037 -26.684062,-60.721886 -<br>26.684138,-60.721721 -26.684102,-60.721696 -<br>26.684116,-60.721668 -26.684225,-60.721503 -<br>26.684367,-60.721802 -26.685179,-60.723095 -<br>26.684726,-60.723219 -26.684754,-60.723294 -<br>26.684807,-60.723689 -26.685753,-60.721382 -<br>26.686568,-60.720282 -26.684085,-60.719305 -<br>26.684471,-60.718829 -26.683349,-60.719868 -<br>26.682901,-60.720103 -26.683452,-60.722298 -<br>26.682708,-60.722351 -26.682568,-60.722365 -<br>26.682439,-60.722317 -26.682293,-60.721721 -<br>26.680908,-60.722273 -26.680798,-60.7226 -<br>26.68114,-60.722886 -26.681358,-60.723045 -<br>26.681462,-60.723177 -26.681554,-60.723227 -<br>26.681644,-60.72329 -26.681752,-60.725492 -<br>26.680961))) |
| 5053 | Santa Catalina | Chaco | Independencia | Avia Terai | ((( -60.739448 -26.685425,-60.740278 -<br>26.687405,-60.739891 -26.687566,-60.740173 -<br>26.688154,-60.739609 -26.688387,-60.739786 -<br>26.688822,-60.737911 -26.689466,-60.737774 -<br>26.689136,-60.737238 -26.689301,-60.736932 -<br>26.688621,-60.736856 -26.688528,-60.736586 -<br>26.687868,-60.737681 -26.687494,-60.737182 -<br>26.686286,-60.739448 -26.685425)))   |
| 5054 | Matadero       | Chaco | Independencia | Avia Terai | ((( -60.732508 -26.681374,-60.731231 -<br>26.681835,-60.732108 -26.683894,-60.733379 -<br>26.683442,-60.732508 -26.681374)))   |
| 5055 | Castells       | Chaco | Independencia | Avia Terai | ((( -60.733944 -26.678766,-60.734742 -<br>26.680632,-60.732996 -26.681264,-60.732821 -<br>26.680788,-60.732264 -26.680968,-60.732033 -<br>26.680391,-60.732565 -26.680206,-60.732129 -<br>26.679168,-60.733653 -26.678671,-60.733809 -<br>26.678681,-60.733944 -26.678766)))   |
| 5056 | Norte          | Chaco | Independencia | Avia Terai | ((( -60.729783 -26.680028,-60.729781 -<br>26.680022,-60.729249 -26.680197,-60.728762 -<br>26.679115,-60.72738 -26.675913,-60.726771 -<br>26.676134,-60.72706 -26.676779,-60.726522 -<br>26.676992,-60.727155 -26.678501,-60.724917 -<br>26.679278,-60.725972 -26.681714,-60.727098 -<br>26.681338,-60.7282 -26.680972,-60.728233 -<br>26.680895,-60.729023 -26.680617,-60.729335 -<br>26.681379,-60.730203 -26.681074,-60.729783 -<br>26.680028)),(-60.730315 -26.679846,-60.73032 -<br>26.679855,-60.731231 -26.681835,-60.732508 -<br>26.681374,-60.732307 -26.680954,-60.732264 -<br>26.680968,-60.732033 -26.680391,-60.731601 -<br>26.679381,-60.730317 -26.679845,-60.730315 -<br>26.679846)))   |
| 5057 | Sur            | Chaco | Independencia | Avia Terai | ((( -60.735306 -26.694033,-60.735302 -<br>26.694024,-60.734418 -26.691977,-60.732731 -<br>26.692563,-60.733564 -26.694589,-60.732612 -<br>26.694943,-60.733521 -26.697001,-60.734499 -<br>26.696613,-60.733613 -26.694624,-60.735306 -<br>26.694033)),(-60.736595 -26.691178,-60.738388  |



*[Firmas manuscritas]*



Congreso de la Nación

13-PE-22

OD 304

727

|      |             |       |               |             |  |
|------|-------------|-------|---------------|-------------|--|
|      |             |       |               |             | -26.69529,-60.740576 -26.694489,-60.741442 -<br>26.696023,-60.74181 -26.69578,-60.741678 -<br>26.695516,-60.742555 -26.694984,-60.741346 -<br>26.69413,-60.743438 -26.693143,-60.742908 -<br>26.692156,-60.742373 -26.692395,-60.74224 -<br>26.692152,-60.740367 -26.693033,-60.739139 -<br>26.690176,-60.740453 -26.689698,-60.740173 -<br>26.688984,-60.738066 -26.689674,-60.738421 -<br>26.690504,-60.736595 -26.691178)))   |
| 5058 | El Ceibo    | Chaco | Independencia | Campo Largo | ((( -60.850636 -26.795775,-60.852816 -<br>26.794293,-60.851377 -26.79253,-60.850151 -<br>26.793353,-60.849478 -26.7925,-60.847696 -<br>26.793705,-60.846861 -26.794277,-60.85122 -<br>26.799454,-60.852005 -26.800382,-60.852615 -<br>26.799922,-60.852126 -26.799391,-60.852456 -<br>26.799131,-60.852154 -26.798775,-60.852068 -<br>26.798751,-60.85044 -26.796883,-60.851182 -<br>26.796398,-60.850636 -26.795775)))  |
| 5059 | Lote 49     | Chaco | Independencia | Campo Largo | ((( -60.838532 -26.808086,-60.840241 -<br>26.810133,-60.839847 -26.810414,-60.840218 -<br>26.810873,-60.839754 -26.811197,-60.841423 -<br>26.813204,-60.839384 -26.814588,-60.837482 -<br>26.812237,-60.835785 -26.815185,-60.833023 -<br>26.811945,-60.830889 -26.813409,-60.830183 -<br>26.81247,-60.831018 -26.812008,-60.830777 -<br>26.811606,-60.831203 -26.811336,-60.830706 -<br>26.810227,-60.831658 -26.809534,-60.831497 -<br>26.809352,-60.831801 -26.809155,-60.831947 -<br>26.809303,-60.83371 -26.808051,-60.832521 -<br>26.806719,-60.832797 -26.806538,-60.83212 -<br>26.805715,-60.83396 -26.804458,-60.837631 -<br>26.8087,-60.838532 -26.808086),(-60.837612 -<br>26.808794,-60.835831 -26.810009,-60.837534 -<br>26.812051,-60.838685 -26.810107,-60.837612 -<br>26.808794))) |
| 5060 | Norte       | Chaco | Independencia | Napenay     | ((( -60.621708 -26.72519,-60.620507 -26.72529,-<br>60.6204 -26.724506,-60.616757 -26.72486,-<br>60.617005 -26.726905,-60.618247 -26.726871,-<br>60.618386 -26.728134,-60.62078 -26.727882,-<br>60.622036 -26.727749,-60.622014 -26.727579,-<br>60.621708 -26.72519)))  |
| 5061 | El Silencio | Chaco | Independencia | Napenay     | ((( -60.623406 -26.727139,-60.623455 -<br>26.728094,-60.623401 -26.728636,-60.623004 -<br>26.728668,-60.623079 -26.729232,-60.62317 -<br>26.729264,-60.623256 -26.729296,-60.623342 -<br>26.729366,-60.623385 -26.72942,-60.623396 -<br>26.7295,-60.623374 -26.72957,-60.623294 -<br>26.729666,-60.623245 -26.729709,-60.622368 -<br>26.729988,-60.622234 -26.729369,-60.622162 -<br>26.729318,-60.622127 -26.72891,-60.621569 -<br>26.728974,-60.621647 -26.729425,-60.620973 -<br>26.729519,-60.62085 -26.728411,-60.621486 -<br>26.728346,-60.621464 -26.728193,-60.62082 -<br>26.728266,-60.62078 -26.727882,-60.622036 -<br>26.727749,-60.622014 -26.727579,-60.623406 -<br>26.727139)))  |
| 5062 | Evita       | Chaco | Independencia | Napenay     | ((( -60.617032 -26.727226,-60.617128 -<br>26.72823,-60.615332 -26.728857,-60.61497 -<br>26.728034,-60.614702 -26.728109,-60.614563 -   |



*[Firmas manuscritas]*



Congreso de la Nación

13-PE-22  
OD 304  
728

|      |                            |       |               |              |  |
|------|----------------------------|-------|---------------|--------------|--|
|      |                            |       |               |              | 26.727766,-60.615802 -26.727341,-60.615923 -<br>26.727618,-60.617032 -26.727226)))   |
| 5063 | Pampita                    | Chaco | Independencia | Napenay      | ((( -60.612492 -26.728101,-60.613164 -<br>26.729616,-60.61085 -26.730434,-60.609881 -<br>26.728227,-60.611055 -26.727809,-60.611357 -<br>26.728461,-60.612492 -26.728101)))  |
| 5064 | Juventud                   | Chaco | Independencia | Napenay      | ((( -60.61378 -26.725778,-60.614471 -<br>26.727404,-60.613543 -26.727718,-60.612872 -<br>26.726085,-60.61378 -26.725778)))   |
| 5065 | El Milagro                 | Chaco | Independencia | Napenay      | ((( -60.612463 -26.728065,-60.611779 -<br>26.726469,-60.610603 -26.726873,-60.610985 -<br>26.727834,-60.611055 -26.727809,-60.611357 -<br>26.728461,-60.612463 -26.728065)))   |
| 5066 | San Francisco              | Chaco | Libertad      | Puerto Tirol | ((( -59.084249 -27.383694,-59.084061 -<br>27.383955,-59.083821 -27.384183,-59.083564 -<br>27.384333,-59.083313 -27.384424,-59.083003 -<br>27.384472,-59.080127 -27.384525,-59.078503 -<br>27.384555,-59.078499 -27.384685,-59.079489 -<br>27.385565,-59.08032 -27.38484,-59.083618 -<br>27.387746,-59.084446 -27.386968,-59.085701 -<br>27.388056,-59.087543 -27.386461,-59.087503 -<br>27.386424,-59.084326 -27.383758,-59.084249 -<br>27.383694)))   |
| 5067 | Veintiséis de<br>Noviembre | Chaco | Libertad      | Puerto Tirol | ((( -59.085077 -27.382112,-59.084843 -<br>27.382929,-59.084249 -27.383694,-59.084326 -<br>27.383758,-59.087503 -27.386424,-59.087543 -<br>27.386461,-59.08928 -27.384934,-59.088613 -<br>27.384316,-59.088358 -27.384554,-59.087535 -<br>27.383852,-59.087446 -27.383934,-59.087189 -<br>27.383745,-59.086693 -27.384294,-59.085809 -<br>27.383805,-59.086309 -27.383112,-59.085077 -<br>27.382112)))  |
| 5068 | San José                   | Chaco | Libertad      | Puerto Tirol | ((( -59.106927 -27.369,-59.106162 -27.369575,-<br>59.106327 -27.369764,-59.106109 -27.370064,-<br>59.104353 -27.371652,-59.104602 -27.371895,-<br>59.106412 -27.370287,-59.106921 -27.369731,-<br>59.106612 -27.369518,-59.106847 -27.369361,-<br>59.10711 -27.369279,-59.106927 -27.369)),((-<br>59.100184 -27.375084,-59.100552 -27.375495,-<br>59.10259 -27.373677,-59.102356 -27.373403,-<br>59.102113 -27.373387,-59.101756 -27.373678,-<br>59.100184 -27.375084)),((-59.103664 -<br>27.372292,-59.103484 -27.372446,-59.103728 -<br>27.372673,-59.103891 -27.372528,-59.103664 -<br>27.372292))) |
| 5069 | Av. Italia                 | Chaco | Libertad      | Puerto Tirol | ((( -59.083951 -27.39038,-59.085281 -<br>27.389208,-59.084781 -27.388751,-59.083485 -<br>27.389971,-59.083153 -27.390216,-59.082985 -<br>27.390409,-59.082838 -27.390818,-59.082784 -<br>27.390944,-59.082718 -27.391038,-59.082962 -<br>27.391235,-59.083951 -27.39038)))   |
| 5070 | Jalón                      | Chaco | Libertad      | Puerto Tirol | ((( -59.085789 -27.363049,-59.087609 -<br>27.361146,-59.087301 -27.360916,-59.085459 -   |



*[Firmas manuscritas]*





Congreso de la Nación

13-PE-22  
OD 304  
729

|      |                     |       |                               |                 |   |
|------|---------------------|-------|-------------------------------|-----------------|---|
|      |                     |       |                               |                 | 27.362851,-59.085789 -27.363049)))  |
| 5071 | Cuatro de Junio     | Chaco | Libertad                      | Puerto Tirol    | (((59.085316 -27.367696,-59.085099 -<br>27.368145,-59.084783 -27.367901,-59.084479 -<br>27.367841,-59.084308 -27.367854,-59.084132 -<br>27.367929,-59.084022 -27.368051,-59.083914 -<br>27.368293,-59.083807 -27.368449,-59.083621 -<br>27.368611,-59.083281 -27.368802,-59.083102 -<br>27.368894,-59.083085 -27.368946,-59.083134 -<br>27.369029,-59.083271 -27.369141,-59.083516 -<br>27.369332,-59.084217 -27.369625,-59.084543 -<br>27.369794,-59.084824 -27.369946,-59.084711 -<br>27.370119,-59.084203 -27.369934,-59.083655 -<br>27.369799,-59.083281 -27.369733,-59.082538 -<br>27.369718,-59.082034 -27.369425,-59.082667 -<br>27.368603,-59.083078 -27.368051,-59.08345 -<br>27.367816,-59.084036 -27.367577,-59.084653 -<br>27.367537,-59.085316 -27.367696))) |
| 5072 | Cristo Rey          | Chaco | Libertador General San Martín | Pampa Del Indio | (((59.945324 -26.053302,-59.945333 -<br>26.054446,-59.944003 -26.054442,-59.943977 -<br>26.053319,-59.945324 -26.053302)))  |
| 5073 | Alegría             | Chaco | Libertador General San Martín | Pampa Del Indio | (((59.953835 -26.039976,-59.953815 -<br>26.041895,-59.952478 -26.041895,-59.952468 -<br>26.041335,-59.951593 -26.041351,-59.951553 -<br>26.03998,-59.953835 -26.039976)))   |
| 5074 | Veintidos de Agosto | Chaco | Libertador General San Martín | Pampa Del Indio | (((59.942782 -26.03983,-59.942795 -26.04309,-<br>59.939931 -26.043103,-59.939906 -26.041003,-<br>59.941067 -26.040959,-59.941167 -26.039855,-<br>59.942782 -26.03983)))   |
| 5075 | Santa Teresita      | Chaco | Libertador General San Martín | Pampa Del Indio | (((59.929148 -26.055128,-59.929166 -26.057,-<br>59.927042 -26.057015,-59.927049 -26.055135,-<br>59.929148 -26.055128)))   |
| 5076 | Villa del Sur       | Chaco | Libertador General San Martín | Pampa Del Indio | (((59.924949 -26.059177,-59.924934 -<br>26.059641,-59.924556 -26.059656,-59.924493 -<br>26.060306,-59.923561 -26.060542,-59.923081 -<br>26.060555,-59.923099 -26.05963,-59.924053 -<br>26.059614,-59.924077 -26.059224,-59.9241 -<br>26.05919,-59.924949 -26.059177)))  |
| 5077 | Barrio Norte        | Chaco | Libertador General San Martín | Pampa Del Indio | (((59.951605 -26.036958,-59.95161 -<br>26.037652,-59.94917 -26.037657,-59.94917 -<br>26.036978,-59.951605 -26.036958)))   |
| 5078 | Mapi                | Chaco | Libertador General San Martín | Pampa Del Indio | (((59.95277 -26.038303,-59.95161 -26.038325,-<br>59.951631 -26.039304,-59.952813 -26.03931,-<br>59.952813 -26.039093,-59.952784 -26.039093,-<br>59.95277 -26.038303)))  |
| 5079 | Quinta Sánchez      | Chaco | Maipú                         | Tres Isletas    | (((60.420212 -26.321877,-60.419674 -<br>26.32552,-60.417129 -26.325193,-60.417703 -<br>26.321569,-60.420212 -26.321877)))   |



*[Firma manuscrita]*



Congreso de la Nación

13-PE-22  
OD 304  
730

|      |                  |       |                       |                  |   |
|------|------------------|-------|-----------------------|------------------|---|
| 5080 | San Cayetano     | Chaco | Mayor Luis J. Fontana | Coronel Du Graty | ((( -60.91679 -27.685984, -60.916289 -27.685666, -60.91621 -27.685684, -60.916102 -27.685625, -60.915366 -27.685186, -60.914476 -27.684418, -60.914104 -27.684957, -60.914782 -27.685406, -60.915648 -27.685954, -60.915803 -27.686128, -60.916349 -27.686495, -60.91679 -27.685984)))  |
| 5081 | Cooperativa      | Chaco | Mayor Luis J. Fontana | Coronel Du Graty | ((( -60.91579 -27.684777, -60.914491 -27.683845, -60.914486 -27.683729, -60.914728 -27.683378, -60.915533 -27.683837, -60.915818 -27.684469, -60.91579 -27.684777)))  |
| 5082 | Ex Ruta 95 Norte | Chaco | Mayor Luis J. Fontana | Coronel Du Graty | ((( -60.905982 -27.678442, -60.88885 -27.666939, -60.889242 -27.666705, -60.889782 -27.666695, -60.906415 -27.677914, -60.905982 -27.678442)))  |
| 5083 | Ex Ruta 95 Sur   | Chaco | Mayor Luis J. Fontana | Coronel Du Graty | ((( -60.917037 -27.685007, -60.921275 -27.687889, -60.921616 -27.687624, -60.922195 -27.688054, -60.921999 -27.68833, -60.92635 -27.691151, -60.926938 -27.690742, -60.927244 -27.690917, -60.926759 -27.691507, -60.940677 -27.70106, -60.940309 -27.701602, -60.939009 -27.700743, -60.938515 -27.700833, -60.937735 -27.70063, -60.937606 -27.700761, -60.930216 -27.69576, -60.927404 -27.69389, -60.924093 -27.69167, -60.921848 -27.690308, -60.919084 -27.688701, -60.918084 -27.687954, -60.918865 -27.687149, -60.91707 -27.68591, -60.916604 -27.685596, -60.917037 -27.685007))) |
| 5084 | Sur              | Chaco | Mayor Luis J. Fontana | Villa Ángela     | ((( -60.712709 -27.590381, -60.71276 -27.59153, -60.712844 -27.591528, -60.712849 -27.592241, -60.713287 -27.59223, -60.713283 -27.592478, -60.712589 -27.592472, -60.712602 -27.592164, -60.712005 -27.592174, -60.711999 -27.591767, -60.710741 -27.591752, -60.710751 -27.590424, -60.711969 -27.590422, -60.712709 -27.590381)))  |
| 5085 | Eva Perón        | Chaco | O'Higgins             | La Clotilde      | ((( -60.645343 -27.17206, -60.645394 -27.17338, -60.645413 -27.174481, -60.645429 -27.174599, -60.645429 -27.174737, -60.645429 -27.175308, -60.645016 -27.17526, -60.645009 -27.175013, -60.645125 -27.174933, -60.645163 -27.174824, -60.645109 -27.174683, -60.644412 -27.174465, -60.64438 -27.174397, -60.644554 -27.173778, -60.644685 -27.173377, -60.644903 -27.172055, -60.645343 -27.17206)))   |
| 5086 | Lote 6           | Chaco | O'Higgins             | San Bernardo     | ((( -60.699196 -27.27442, -60.705147 -27.274461, -60.705153 -27.275343, -60.705912 -27.275318, -60.705899 -27.274372, -60.70877 -27.274352, -60.708853 -27.27834, -60.70718 -27.278361, -60.707188 -27.279436, -60.704892 -27.279481, -60.704843 -27.278403, -60.702672 -27.27842, -60.702662 -27.276575, -60.701952 -27.276598, -60.701937 -27.278436, -60.70163 -27.278435, -60.701599 -27.279498, -60.699765 -27.279521, -60.69976 -27.278418, -60.698619 -27.27845, -60.698566 -27.273621, -60.699179 -27.273604, -60.699196 -27.27442)))   |





Congreso de la Nación

13-PE-22

OD 304

731

|      |                     |       |                         |                         |   |
|------|---------------------|-------|-------------------------|-------------------------|---|
| 5087 | Paraje el 80        | Chaco | Presidencia de la Plaza | Presidencia De La Plaza | ((( -59.8302 -27.008848, -59.827478 -27.009783, -59.827844 -27.010547, -59.827926 -27.010718, -59.828356 -27.010766, -59.828581 -27.010937, -59.829004 -27.010799, -59.829651 -27.012162, -59.83016 -27.011954, -59.829968 -27.011491, -59.830988 -27.011103, -59.8302 -27.008848)))  |
| 5088 | Quinta 47           | Chaco | Presidencia de la Plaza | Presidencia De La Plaza | ((( -59.85317 -27.000893, -59.853375 -27.001416, -59.852056 -27.001919, -59.851824 -27.0014, -59.851012 -27.00169, -59.850868 -27.001344, -59.851806 -27.001005, -59.851931 -27.001301, -59.85317 -27.000893)))   |
| 5089 | Chacra 57           | Chaco | Presidencia de la Plaza | Presidencia De La Plaza | ((( -59.858027 -27.008412, -59.858442 -27.009373, -59.857224 -27.009851, -59.856799 -27.00885, -59.858027 -27.008412)))   |
| 5090 | Dieciséis de Julio  | Chaco | San Fernando            | Barranqueras            | ((( -58.967628 -27.50471, -58.966999 -27.505259, -58.966865 -27.50526, -58.966079 -27.504612, -58.966813 -27.503944, -58.967628 -27.50471)))  |
| 5091 | San Pablo           | Chaco | San Fernando            | Fontana                 | ((( -59.042065 -27.401835, -59.040302 -27.400307, -59.038685 -27.401682, -59.036583 -27.399785, -59.038884 -27.398127, -59.038839 -27.397874, -59.041381 -27.397841, -59.043005 -27.397618, -59.044004 -27.398453, -59.04411 -27.398369, -59.04502 -27.399196, -59.043187 -27.400833, -59.042264 -27.401657, -59.042065 -27.401835))) |
| 5092 | San Pablo           | Chaco | San Fernando            | Fontana                 | ((( -59.040696 -27.403021, -59.039934 -27.403743, -59.036653 -27.401364, -59.037499 -27.400613, -59.038686 -27.401685, -59.038571 -27.401802, -59.039387 -27.402529, -59.039817 -27.402148, -59.040696 -27.403021)))  |
| 5093 | Puerto Esperanza    | Chaco | San Fernando            | Fontana                 | ((( -59.043518 -27.402764, -59.042264 -27.401657, -59.043187 -27.400833, -59.044421 -27.401959, -59.043518 -27.402764)))  |
| 5094 | Puerto Esperanza II | Chaco | San Fernando            | Fontana                 | ((( -59.043496 -27.400557, -59.044928 -27.399278, -59.045639 -27.399874, -59.045052 -27.400417, -59.046025 -27.401033, -59.046967 -27.401695, -59.0459 -27.402663, -59.043496 -27.400557)))   |
| 5095 | Cacuí IV            | Chaco | San Fernando            | Fontana                 | ((( -59.045705 -27.410375, -59.046028 -27.410615, -59.044707 -27.411652, -59.044462 -27.411456, -59.045705 -27.410375)))  |
| 5096 | Cacuí II            | Chaco | San Fernando            | Fontana                 | ((( -59.043812 -27.413132, -59.043558 -27.413353, -59.039948 -27.410165, -59.040188 -27.409943, -59.041994 -27.411446, -59.041931 -27.411507, -59.04247 -27.411923, -59.042749 -27.412052, -59.043751 -27.412909, -59.043673 -27.413, -59.043812 -27.413132)))  |
| 5097 | Cacuí III           | Chaco | San Fernando            | Fontana                 | ((( -59.045924 -27.412919, -59.046057 -   |



*[Firmas manuscritas]*



Congreso de la Nación

13-PE-22

OD 304

732

|      |                                   |       |              |               |   |
|------|-----------------------------------|-------|--------------|---------------|---|
|      |                                   |       |              |               | 27.413004,-59.046303 -27.41324,-59.045889 -<br>27.413482,-59.045106 -27.413852,-59.045142 -<br>27.413903,-59.043462 -27.414676,-59.043425 -<br>27.414596,-59.041234 -27.415551,-59.041093 -<br>27.415453,-59.042303 -27.414392,-59.042429 -<br>27.4145,-59.045049 -27.413359,-59.045924 -<br>27.412919)))   |
| 5098 | Marconi y Zona<br>sur Quebracho   | Chaco | San Fernando | Fontana       | (((-59.043785 -27.425798,-59.042508 -<br>27.426901,-59.04206 -27.427282,-59.039786 -<br>27.425261,-59.040282 -27.424815,-59.041351 -<br>27.423855,-59.041737 -27.424186,-59.042897 -<br>27.425112,-59.043785 -27.425798)))  |
| 5099 | El Bajo Villa<br>Allin            | Chaco | San Fernando | Fontana       | (((-59.024612 -27.419418,-59.025279 -<br>27.419976,-59.025111 -27.420111,-59.024568 -<br>27.420155,-59.024317 -27.420108,-59.024058 -<br>27.419931,-59.024612 -27.419418)))   |
| 5100 | Lavalle                           | Chaco | San Fernando | Fontana       | (((-59.01802 -27.408366,-59.019128 -<br>27.409439,-59.017994 -27.410471,-59.017506 -<br>27.410116,-59.017924 -27.409758,-59.017146 -<br>27.40906,-59.01802 -27.408366)))  |
| 5101 | Treinta y Uno<br>De Agosto        | Chaco | San Fernando | Resistencia   | (((-58.968943 -27.50348,-58.968241 -<br>27.504101,-58.969083 -27.504794,-58.969824 -<br>27.504167,-58.968943 -27.50348)))   |
| 5102 | Del Valle                         | Chaco | San Fernando | Resistencia   | (((-58.963619 -27.445866,-58.963067 -<br>27.446392,-58.96287 -27.446478,-58.962667 -<br>27.446623,-58.96197 -27.445997,-58.961549 -<br>27.445907,-58.961371 -27.445789,-58.96112 -<br>27.445496,-58.96085 -27.445745,-58.960125 -<br>27.445003,-58.960616 -27.444569,-58.961379 -<br>27.445083,-58.962367 -27.444393,-58.963619 -<br>27.445866)))   |
| 5103 | Luz y<br>Esperanza                | Chaco | San Fernando | Resistencia   | (((-58.96255 -27.446748,-58.962368 -<br>27.446899,-58.962682 -27.447177,-58.962809 -<br>27.447311,-58.962961 -27.447423,-58.962996 -<br>27.447483,-58.963109 -27.447666,-58.963209 -<br>27.447779,-58.963272 -27.447903,-58.963352 -<br>27.448072,-58.963461 -27.448211,-58.963589 -<br>27.448105,-58.963402 -27.447847,-58.963361 -<br>27.447725,-58.963076 -27.447328,-58.96255 -<br>27.446748))) |
| 5104 | Ex Campo de<br>Tiro Chacra<br>214 | Chaco | San Fernando | Resistencia   | (((-59.003498 -27.486911,-59.002599 -<br>27.487692,-59.001752 -27.488437,-59.000711 -<br>27.489356,-59.000739 -27.48938,-59.000645 -<br>27.489476,-59.001808 -27.490553,-59.002277 -<br>27.490987,-59.003791 -27.48971,-59.003382 -<br>27.489301,-59.003069 -27.488974,-59.004427 -<br>27.487808,-59.003498 -27.486911)))   |
| 5105 | Villa Sara                        | Chaco | San Lorenzo  | Villa Berthet | (((-60.407799 -27.296485,-60.406602 -<br>27.297151,-60.408066 -27.29922,-60.411106 -<br>27.299198,-60.411118 -27.299126,-60.410801 -<br>27.298658,-60.409505 -27.298864,-60.407799 -<br>27.296485)))  |



*[Firmas manuscritas]*



Congreso de la Nación

13-PE-22  
OD 304  
733

|      |                |       |             |               |  |
|------|----------------|-------|-------------|---------------|--|
| 5106 | Norte          | Chaco | San Lorenzo | Villa Berthet | (((-60.407387 -27.279904,-60.406877 -<br>27.279904,-60.40687 -27.28001,-60.406724 -<br>27.280178,-60.406818 -27.280216,-60.406887 -<br>27.280317,-60.406957 -27.280468,-60.407016 -<br>27.280569,-60.407023 -27.280678,-60.406989 -<br>27.280755,-60.406853 -27.280824,-60.406679 -<br>27.280854,-60.40666 -27.280936,-60.406125 -<br>27.280921,-60.40611 -27.281032,-60.405524 -<br>27.28103,-60.405501 -27.282017,-60.405469 -<br>27.282072,-60.40543 -27.282138,-60.405328 -<br>27.282824,-60.405279 -27.283705,-60.405021 -<br>27.283853,-60.404868 -27.284987,-60.40614 -<br>27.284952,-60.406185 -27.284564,-60.407761 -<br>27.284569,-60.407852 -27.284529,-60.407882 -<br>27.284324,-60.407471 -27.283499,-60.407392 -<br>27.283349,-60.407385 -27.283022,-60.407064 -<br>27.283024,-60.407083 -27.28219,-60.407166 -<br>27.28219,-60.407387 -27.279904))) |
| 5107 | Industrial     | Chaco | San Lorenzo | Villa Berthet | (((-60.415735 -27.277829,-60.415769 -<br>27.279901,-60.415395 -27.279918,-60.415305 -<br>27.280012,-60.415327 -27.280659,-60.415229 -<br>27.280774,-60.415259 -27.280914,-60.41525 -<br>27.280991,-60.41539 -27.281365,-60.415403 -<br>27.281454,-60.415386 -27.281586,-60.414603 -<br>27.282008,-60.414259 -27.281676,-60.413867 -<br>27.281335,-60.413369 -27.280965,-60.413518 -<br>27.280876,-60.41414 -27.280089,-60.414144 -<br>27.280008,-60.413391 -27.279493,-60.414152 -<br>27.278608,-60.414301 -27.278493,-60.414497 -<br>27.278416,-60.414531 -27.278344,-60.414501 -<br>27.277489,-60.415105 -27.27748,-60.415114 -<br>27.277842,-60.415735 -27.277829)))  |
| 5108 | Tres Reyes     | Chaco | San Lorenzo | Villa Berthet | (((-60.407166 -27.277286,-60.407872 -<br>27.278992,-60.405891 -27.279566,-60.40448 -<br>27.279503,-60.404562 -27.281664,-60.404544 -<br>27.282435,-60.403473 -27.282434,-60.403479 -<br>27.285166,-60.402517 -27.28541,-60.402128 -<br>27.285755,-60.402119 -27.285898,-60.398721 -<br>27.285924,-60.397572 -27.285933,-60.397555 -<br>27.284757,-60.397339 -27.28476,-60.397372 -<br>27.283591,-60.398449 -27.283403,-60.398408 -<br>27.282498,-60.398291 -27.281892,-60.397802 -<br>27.28043,-60.396554 -27.280394,-60.39658 -<br>27.278423,-60.39448 -27.278477,-60.39448 -<br>27.276472,-60.395941 -27.276464,-60.395825 -<br>27.275841,-60.396331 -27.275636,-60.39668 -<br>27.276018,-60.396715 -27.276455,-60.405746 -<br>27.276354,-60.406734 -27.276317,-60.407166 -<br>27.277286)))  |
| 5109 | Villa Tomasa   | Chaco | San Lorenzo | Villa Berthet | (((-60.400828 -27.294186,-60.404633 -<br>27.292022,-60.405046 -27.29269,-60.407799 -<br>27.296485,-60.406602 -27.297151,-60.406804 -<br>27.297437,-60.404838 -27.298546,-60.404914 -<br>27.298674,-60.40431 -27.298956,-60.404385 -<br>27.299263,-60.403206 -27.299278,-60.403135 -<br>27.299126,-60.404592 -27.298306,-60.404234 -<br>27.297771,-60.403878 -27.297125,-60.40361 -<br>27.297236,-60.403154 -27.296567,-60.405429 -<br>27.295276,-60.404019 -27.29328,-60.400904 -<br>27.295058,-60.400828 -27.294186)))  |
| 5110 | San Juan Diego | Chaco | San Lorenzo | Villa Berthet | (((-60.418163 -27.280127,-60.418182 -  |



*[Firmas manuscritas]*



Congreso de la Nación

13-PE-22

OD 304

734

|      |                      |        |                 |                    |  |
|------|----------------------|--------|-----------------|--------------------|--|
|      |                      |        |                 |                    | 27.278626,-60.41575 -27.278753,-60.415735 -<br>27.277829,-60.41568 -27.27783,-60.415677 -<br>27.277251,-60.419506 -27.277172,-60.419504 -<br>27.277973,-60.419904 -27.278155,-60.419955 -<br>27.278591,-60.420223 -27.278717,-60.420253 -<br>27.278889,-60.419965 -27.279026,-60.419461 -<br>27.279092,-60.419466 -27.280015,-60.421856 -<br>27.279957,-60.42186 -27.279766,-60.422204 -<br>27.27972,-60.422281 -27.279127,-60.422496 -<br>27.279201,-60.422414 -27.279557,-60.422303 -<br>27.279663,-60.42225 -27.279797,-60.422227 -<br>27.280196,-60.422657 -27.280188,-60.422701 -<br>27.282663,-60.423456 -27.28261,-60.424623 -<br>27.282256,-60.424726 -27.282466,-60.424668 -<br>27.282772,-60.424471 -27.283022,-60.422864 -<br>27.283034,-60.422858 -27.283554,-60.422217 -<br>27.283569,-60.422185 -27.281606,-60.419402 -<br>27.281652,-60.419412 -27.280107,-60.418163 -<br>27.280127)))) |
| 5111 | Sagrado Corazón      | Chaco  | San Lorenzo     | Villa Berthet      | (((-60.42047 -27.295926,-60.420732 -<br>27.295934,-60.421157 -27.294927,-60.422214 -<br>27.294925,-60.422198 -27.294157,-60.422729 -<br>27.29416,-60.422739 -27.294103,-60.422703 -<br>27.292051,-60.425682 -27.29204,-60.425743 -<br>27.296631,-60.424973 -27.296659,-60.424999 -<br>27.296933,-60.424373 -27.296933,-60.42439 -<br>27.297682,-60.423325 -27.297755,-60.423337 -<br>27.298183,-60.422835 -27.298179,-60.422849 -<br>27.299185,-60.420794 -27.299115,-60.420218 -<br>27.29909,-60.41836 -27.299129,-60.41835 -<br>27.298755,-60.41876 -27.297838,-60.419784 -<br>27.295733,-60.42047 -27.295926))))  |
| 5112 | Atrás del molino     | Chaco  | Sargento Cabral | Colonia Elisa      | (((-59.511978 -26.935529,-59.511564 -<br>26.935388,-59.51138 -26.935928,-59.511157 -<br>26.935976,-59.510742 -26.935831,-59.510624 -<br>26.935978,-59.510893 -26.936204,-59.511207 -<br>26.936269,-59.511605 -26.936425,-59.511978 -<br>26.935529))))  |
| 5113 | Lote 10              | Chaco  | Sargento Cabral | Colonias Unidas    | (((-59.638927 -26.696215,-59.638096 -<br>26.695574,-59.637118 -26.694806,-59.635103 -<br>26.693285,-59.635367 -26.692995,-59.637661 -<br>26.694646,-59.638141 -26.694514,-59.638672 -<br>26.695203,-59.638437 -26.695275,-59.638988 -<br>26.695709,-59.639752 -26.69608,-59.63944 -<br>26.696417,-59.638927 -26.696215))))   |
| 5114 | Km. 18               | Chubut | Escalante       | Comodoro Rivadavia | (((-67.456776 -45.759544,-67.457274 -<br>45.759706,-67.461652 -45.76297,-67.461324 -<br>45.763191,-67.461068 -45.763459,-67.460757 -<br>45.763684,-67.454271 -45.767621,-67.453383 -<br>45.766932,-67.448594 -45.765916,-67.444357 -<br>45.764965,-67.446128 -45.760361,-67.456776 -<br>45.759544))))  |
| 5115 | Extensión Abel Amaya | Chubut | Escalante       | Comodoro Rivadavia | (((-67.54367 -45.887098,-67.542876 -<br>45.887054,-67.542872 -45.887468,-67.542676 -<br>45.887566,-67.542171 -45.887857,-67.542132 -<br>45.888108,-67.542914 -45.888458,-67.543283 -<br>45.888571,-67.543581 -45.888515,-67.543741 -<br>45.888429,-67.544267 -45.888459,-67.544718 -<br>45.888459,-67.544723 -45.888139,-67.545001 -   |



*[Firmas manuscritas]*



Congreso de la Nación

13-PE-22  
OD 304  
735

|      |  |        |           |                       |   |
|------|--|--------|-----------|-----------------------|---|
|      |  |        |           |                       | 45.888082,-67.545057 -45.887087,-67.544298 -<br>45.887049,-67.544237 -45.887881,-67.54363 -<br>45.887856,-67.54367 -45.887098)))  |
| 5116 | La Floresta                            | Chubut | Escalante | Comodoro<br>Rivadavia | ((( -67.524162 -45.855601, -67.524629 -<br>45.85546,-67.524772 -45.855158,-67.524539 -<br>45.854976,-67.523495 -45.854966,-67.522647 -<br>45.854951,-67.521999 -45.855168,-67.522078 -<br>45.855492,-67.521859 -45.855606,-67.521607 -<br>45.855768,-67.520772 -45.856194,-67.51978 -<br>45.856627,-67.517928 -45.85683,-67.517711 -<br>45.85698,-67.517566 -45.857063,-67.51742 -<br>45.857139,-67.517245 -45.857177,-67.516403 -<br>45.857281,-67.515901 -45.85739,-67.515958 -<br>45.857732,-67.515979 -45.857953,-67.516946 -<br>45.857785,-67.51802 -45.857771,-67.517969 -<br>45.857164,-67.518024 -45.856987,-67.518109 -<br>45.856941,-67.518617 -45.856932,-67.519127 -<br>45.85694,-67.519279 -45.856959,-67.519818 -<br>45.856945,-67.519882 -45.857443,-67.520535 -<br>45.857169,-67.520924 -45.857158,-67.52095 -<br>45.857074,-67.521105 -45.85699,-67.521882 -<br>45.856915,-67.522343 -45.856927,-67.522679 -<br>45.856975,-67.522778 -45.856888,-67.523488 -<br>45.85683,-67.523621 -45.856832,-67.523647 -<br>45.85675,-67.523754 -45.856679,-67.524164 -<br>45.856627,-67.524538 -45.857508,-67.52492 -<br>45.857428,-67.52465 -45.856269,-67.524162 -<br>45.855601))) |
| 5117 | Franja Forestal<br>Cerro de la<br>Cruz | Chubut | Escalante | Comodoro<br>Rivadavia | ((( -67.528011 -45.788522,-67.526145 -<br>45.788494,-67.520963 -45.788256,-67.518982 -<br>45.788136,-67.515492 -45.787774,-67.500215 -<br>45.784423,-67.497134 -45.783723,-67.497131 -<br>45.783006,-67.498219 -45.783087,-67.498196 -<br>45.782362,-67.498822 -45.782323,-67.498819 -<br>45.78283,-67.5021 -45.783196,-67.50706 -<br>45.784264,-67.5103 -45.784967,-67.515869 -<br>45.785937,-67.516277 -45.784786,-67.522027 -<br>45.785217,-67.521933 -45.785763,-67.524937 -<br>45.785776,-67.525064 -45.786153,-67.525361 -<br>45.786141,-67.525422 -45.786664,-67.52606 -<br>45.786711,-67.526108 -45.786692,-67.526754 -<br>45.786946,-67.526822 -45.787298,-67.527231 -<br>45.787337,-67.527202 -45.787893,-67.527938 -<br>45.787893,-67.528011 -45.788522)))   |
| 5118 | Sismográfica<br>Extensión Baja         | Chubut | Escalante | Comodoro<br>Rivadavia | ((( -67.497055 -45.83515,-67.496701 -45.83599,-<br>67.495717 -45.835843,-67.4948 -45.835684,-<br>67.494282 -45.835551,-67.494386 -45.835301,-<br>67.494099 -45.835218,-67.494174 -45.834997,-<br>67.494793 -45.83514,-67.495364 -45.834985,-<br>67.497055 -45.83515)))  |
| 5119 | Laprida                                | Chubut | Escalante | Comodoro<br>Rivadavia | ((( -67.549028 -45.825421,-67.548421 -<br>45.826164,-67.547847 -45.825946,-67.547655 -<br>45.8258,-67.547164 -45.825603,-67.547423 -<br>45.825297,-67.546687 -45.825056,-67.546533 -<br>45.825197,-67.546099 -45.825024,-67.545989 -<br>45.825114,-67.545658 -45.825033,-67.545486 -<br>45.825068,-67.544971 -45.825028,-67.544993 -<br>45.82491,-67.545498 -45.824763,-67.545675 -<br>45.824379,-67.54771 -45.824833,-67.547649 -<br>45.824934,-67.548961 -45.825239,-67.549012 -<br>45.825295,-67.549028 -45.825421)))  |



*[Firmas manuscritas]*



Congreso de la Nación

13-PE-22  
OD 304  
736

|      |                           |         |           |                    |   |
|------|---------------------------|---------|-----------|--------------------|---|
| 5120 | Manantial Rosales         | Chubut  | Escalante | Comodoro Rivadavia | (((67.520527 -45.81841,-67.520707 -<br>45.817507,-67.521193 -45.817534,-67.521196 -<br>45.816597,-67.521061 -45.816035,-67.52072 -<br>45.815995,-67.52088 -45.815375,-67.521111 -<br>45.815332,-67.521736 -45.815254,-67.522319 -<br>45.81513,-67.522884 -45.815165,-67.523241 -<br>45.815214,-67.523136 -45.814805,-67.522865 -<br>45.814825,-67.522679 -45.814228,-67.524407 -<br>45.814049,-67.524612 -45.81415,-67.524698 -<br>45.814236,-67.525173 -45.814168,-67.525226 -<br>45.814551,-67.525906 -45.814558,-67.525916 -<br>45.814811,-67.526255 -45.81485,-67.526722 -<br>45.815123,-67.526863 -45.815074,-67.52736 -<br>45.814705,-67.5278 -45.814433,-67.528348 -<br>45.814289,-67.529425 -45.814384,-67.529964 -<br>45.814481,-67.529658 -45.814724,-67.529194 -<br>45.815,-67.52855 -45.815345,-67.528414 -<br>45.815519,-67.528414 -45.815574,-67.529718 -<br>45.815929,-67.530348 -45.816148,-67.530423 -<br>45.816266,-67.531091 -45.817056,-67.531863 -<br>45.816663,-67.532209 -45.81683,-67.532456 -<br>45.817039,-67.530613 -45.817968,-67.530185 -<br>45.818254,-67.529876 -45.818579,-67.529413 -<br>45.819112,-67.529023 -45.81964,-67.528854 -<br>45.820055,-67.528784 -45.820586,-67.528625 -<br>45.820828,-67.528508 -45.821063,-67.528477 -<br>45.821505,-67.526166 -45.820892,-67.52592 -<br>45.820742,-67.525117 -45.820252,-67.52436 -<br>45.81991,-67.523185 -45.819241,-67.5213 -<br>45.818972,-67.520955 -45.818661,-67.520527 -<br>45.81841))) |
| 5121 | Jorge Newbery             | Chubut  | Escalante | Comodoro Rivadavia | (((67.507677 -45.855736,-67.507761 -<br>45.855591,-67.50793 -45.855535,-67.508079 -<br>45.855516,-67.508167 -45.855298,-67.507499 -<br>45.855098,-67.507062 -45.855142,-67.50612 -<br>45.854836,-67.505986 -45.854577,-67.505843 -<br>45.854103,-67.505019 -45.853738,-67.504448 -<br>45.853598,-67.504248 -45.853666,-67.503905 -<br>45.853875,-67.503674 -45.853863,-67.503497 -<br>45.853785,-67.503309 -45.853632,-67.503169 -<br>45.853311,-67.502785 -45.853077,-67.502573 -<br>45.85307,-67.502224 -45.85332,-67.501897 -<br>45.853908,-67.50192 -45.854344,-67.501952 -<br>45.854767,-67.502732 -45.854764,-67.503378 -<br>45.854855,-67.504046 -45.85478,-67.504838 -<br>45.854602,-67.504947 -45.854668,-67.504978 -<br>45.855045,-67.505025 -45.855242,-67.505509 -<br>45.855919,-67.506633 -45.856012,-67.506438 -<br>45.856263,-67.506089 -45.856762,-67.505975 -<br>45.856837,-67.50591 -45.856964,-67.506019 -<br>45.856992,-67.505995 -45.857129,-67.505946 -<br>45.857142,-67.505902 -45.85737,-67.505858 -<br>45.857367,-67.505829 -45.857666,-67.506515 -<br>45.857822,-67.506452 -45.858109,-67.50649 -<br>45.858302,-67.508917 -45.858252,-67.509771 -<br>45.858308,-67.509744 -45.857732,-67.508884 -<br>45.857848,-67.508263 -45.857914,-67.507655 -<br>45.85787,-67.506841 -45.857829,-67.506622 -<br>45.857773,-67.506529 -45.857667,-67.506598 -<br>45.857471,-67.506616 -45.857137,-67.506848 -<br>45.856917,-67.507677 -45.855736)))                |
| 5122 | Nuestro Hogar III Anexo 2 | Córdoba | Capital   | Córdoba Capital    | (((64.205887 -31.496955,-64.205866 -<br>31.498173,-64.203194 -31.498141,-64.203218 -<br>31.496962,-64.205887 -31.496955)))  |



*[Firma manuscrita]*





Congreso de la Nación

13-PE-22

OD 304

737

|      |                                |         |         |                 |  |
|------|--------------------------------|---------|---------|-----------------|--|
| 5123 | Barrio Liceo II                | Córdoba | Capital | Córdoba Capital | (((-64.161365 -31.351773,-64.160301 - 31.351996,-64.159815 -31.352063,-64.159365 - 31.352044,-64.159428 -31.351808,-64.159823 - 31.351862,-64.160241 -31.351785,-64.161194 - 31.351568,-64.162992 -31.351119,-64.163587 - 31.351121,-64.16403 -31.351118,-64.163967 - 31.35135,-64.163615 -31.351419,-64.163588 - 31.351332,-64.161365 -31.351773))) |
| 5124 | Cabildo Anexo                  | Córdoba | Capital | Córdoba Capital | (((-64.229785 -31.492803,-64.229674 - 31.492388,-64.230208 -31.492318,-64.230212 - 31.49178,-64.231356 -31.491774,-64.231349 - 31.4915,-64.231742 -31.491506,-64.231749 - 31.491763,-64.232521 -31.491778,-64.232528 - 31.492788,-64.229785 -31.492803)))  |
| 5125 | Frente Popular Darío Santillán | Córdoba | Capital | Córdoba Capital | (((-64.203218 -31.496962,-64.203194 - 31.498141,-64.200625 -31.49815,-64.200655 - 31.496905,-64.203218 -31.496962)))   |
| 5126 | Las Acacias                    | Córdoba | Capital | Córdoba Capital | (((-64.198226 -31.499469,-64.197665 - 31.499469,-64.197652 -31.500505,-64.198263 - 31.500504,-64.198219 -31.49998,-64.198226 - 31.499469)))  |
| 5127 | Policial Anexo                 | Córdoba | Capital | Córdoba Capital | (((-64.260468 -31.311157,-64.260217 - 31.311157,-64.259909 -31.311462,-64.256473 - 31.311735,-64.256475 -31.311264,-64.25683 - 31.311255,-64.258775 -31.311118,-64.260027 - 31.311025,-64.260175 -31.311042,-64.260468 - 31.311157)))  |
| 5128 | Congreso                       | Córdoba | Capital | Córdoba Capital | (((-64.238568 -31.467779,-64.238572 - 31.468154,-64.238164 -31.468135,-64.237724 - 31.468048,-64.236961 -31.467804,-64.237005 - 31.467718,-64.237249 -31.467535,-64.238568 - 31.467779)))  |
| 5129 | Villa Hermosa                  | Córdoba | Capital | Córdoba Capital | (((-64.13437 -31.420286,-64.134381 - 31.419583,-64.134808 -31.419517,-64.134838 - 31.41975,-64.136239 -31.419591,-64.136214 - 31.41904,-64.136032 -31.419047,-64.135986 - 31.418509,-64.137192 -31.418388,-64.137402 - 31.419964,-64.13437 -31.420286)))   |
| 5130 | Cooperativa 27 de febrero      | Córdoba | Capital | Córdoba Capital | (((-64.119276 -31.413461,-64.119276 - 31.414184,-64.11813 -31.414149,-64.118107 - 31.41409,-64.118657 -31.413453,-64.119116 - 31.412917,-64.119276 -31.41285,-64.119276 - 31.413461)))   |
| 5131 | Cooperativa Cardozo            | Córdoba | Capital | Córdoba Capital | (((-64.120624 -31.415072,-64.121297 - 31.414964,-64.121308 -31.414903,-64.121471 - 31.414872,-64.121853 -31.414854,-64.121856 - 31.4146,-64.121713 -31.414014,-64.121712 - 31.413227,-64.121723 -31.412412,-64.121638 - 31.412284,-64.121043 -31.412307,-64.120985 - 31.411838,-64.120604 -31.411854,-64.120624 - 31.415072)))                       |



*[Firma manuscrita]*



Congreso de la Nación

13-PE-22  
OD 304  
738

|      |                                 |         |         |                 |   |
|------|---------------------------------|---------|---------|-----------------|---|
| 5132 | Los Josefinos                   | Córdoba | Capital | Córdoba Capital | (((-64.123272 -31.415661,-64.124122 -31.415356,-64.123337 -31.413904,-64.123417 -31.413831,-64.123227 -31.413597,-64.123225 -31.41321,-64.121712 -31.41336,-64.121713 -31.414014,-64.121856 -31.4146,-64.121853 -31.414854,-64.123204 -31.414859,-64.123268 -31.414936,-64.123293 -31.415038,-64.123272 -31.415661)))   |
| 5133 | Puente la Vía                   | Córdoba | Capital | Córdoba Capital | (((-64.308471 -31.322596,-64.308073 -31.322759,-64.308148 -31.323035,-64.30931 -31.322712,-64.30975 -31.32265,-64.310166 -31.322517,-64.310748 -31.322486,-64.311491 -31.322557,-64.311556 -31.322383,-64.311196 -31.322278,-64.310654 -31.32227,-64.310295 -31.322295,-64.309109 -31.322469,-64.308471 -31.322596)))   |
| 5134 | Chacra de la Merced 5 - Capital | Córdoba | Capital | Córdoba Capital | (((-64.058702 -31.419025,-64.058694 -31.418885,-64.057182 -31.418726,-64.057185 -31.419188,-64.057494 -31.419191,-64.058288 -31.419268,-64.058702 -31.419025)),(-64.05911 -31.41879,-64.059193 -31.419004,-64.059948 -31.419138,-64.060569 -31.418955,-64.060363 -31.418383,-64.05911 -31.41879)))  |
| 5135 | Veintinueve de Mayo             | Córdoba | Capital | Córdoba Capital | (((-64.132895 -31.358499,-64.132662 -31.3585,-64.132659 -31.358162,-64.132443 -31.358162,-64.132438 -31.357555,-64.13251 -31.357555,-64.132508 -31.357288,-64.132656 -31.357292,-64.132655 -31.356989,-64.132652 -31.355605,-64.133109 -31.355592,-64.133034 -31.356895,-64.132947 -31.356906,-64.132895 -31.358499)))  |
| 5136 | Villa La Tela                   | Córdoba | Capital | Córdoba Capital | (((-64.184063 -31.313345,-64.183854 -31.313272,-64.183908 -31.313066,-64.183863 -31.3127,-64.18381 -31.312604,-64.183735 -31.312542,-64.183777 -31.311188,-64.183156 -31.310819,-64.183551 -31.31016,-64.183595 -31.310054,-64.183648 -31.30915,-64.183413 -31.3088,-64.183853 -31.308523,-64.18386 -31.30827,-64.183993 -31.308268,-64.184037 -31.30822,-64.184216 -31.308228,-64.184063 -31.313345))) |
| 5137 | Mariano Fraguero Anexo          | Córdoba | Capital | Córdoba Capital | (((-64.185475 -31.360757,-64.185456 -31.362171,-64.184673 -31.362161,-64.184637 -31.36156,-64.184167 -31.361507,-64.184178 -31.360796,-64.184459 -31.360732,-64.185475 -31.360757)))  |
| 5138 | Una Esperanza                   | Córdoba | Capital | Córdoba Capital | (((-64.134234 -31.449669,-64.133981 -31.449516,-64.133672 -31.44935,-64.133028 -31.448918,-64.133138 -31.448767,-64.133404 -31.448863,-64.133746 -31.448951,-64.134106 -31.448994,-64.134534 -31.449016,-64.13506 -31.448966,-64.135136 -31.449091,-64.134833 -31.449306,-64.134735 -31.449401,-64.134234 -31.449669)))   |
| 5139 | Chingolo I                      | Córdoba | Capital | Córdoba Capital | (((-64.165469 -31.343937,-64.164649 -31.344197,-64.164563 -31.343042,-64.164619 -   |



*[Firmas manuscritas]*



Congreso de la Nación

13-PE-22  
OD 304  
739

|      |                |         |       |                |  |
|------|----------------|---------|-------|----------------|--|
|      |                |         |       |                | 31.341393,-64.165511 -31.341149,-64.165469 -31.343937)))   |
| 5140 | La Rinconada   | Córdoba | Colón | Colonia Caroya | ((( -64.089716 -31.066949,-64.089496 -31.067125,-64.091867 -31.069208,-64.092063 -31.069026,-64.089716 -31.066949)))   |
| 5141 | Malabrigo      | Córdoba | Colón | Colonia Caroya | ((( -64.114226 -30.995969,-64.11467 -30.996391,-64.11339 -30.997499,-64.111385 -30.999227,-64.110933 -30.998799,-64.112933 -30.99708,-64.114226 -30.995969)))  |
| 5142 | El Sauce       | Córdoba | Colón | El Manzano     | ((( -64.315091 -31.095911,-64.312079 -31.096567,-64.312205 -31.096749,-64.312272 -31.09688,-64.312175 -31.097072,-64.312037 -31.097086,-64.311685 -31.096907,-64.311168 -31.096613,-64.310743 -31.096453,-64.310515 -31.096333,-64.310308 -31.096582,-64.312154 -31.097538,-64.314227 -31.096752,-64.314266 -31.097097,-64.314575 -31.097192,-64.314651 -31.096691,-64.315118 -31.09665,-64.315091 -31.095911)),(-64.311222 -31.095836,-64.312025 -31.095584,-64.312472 -31.095272,-64.312938 -31.09515,-64.312861 -31.094569,-64.312601 -31.094161,-64.311664 -31.093868,-64.311332 -31.0945,-64.31145 -31.094626,-64.31167 -31.094827,-64.311249 -31.095061,-64.311026 -31.095136,-64.310923 -31.09512,-64.310799 -31.09504,-64.310763 -31.094851,-64.31087 -31.094572,-64.310822 -31.094199,-64.310511 -31.093965,-64.310166 -31.093886,-64.309977 -31.09491,-64.310309 -31.094945,-64.310492 -31.095689,-64.310169 -31.095705,-64.310063 -31.095747,-64.310351 -31.096146,-64.311222 -31.095836))) |
| 5143 | El Diquecito   | Córdoba | Colón | La Calera      | ((( -64.366743 -31.35341,-64.367048 -31.353506,-64.367373 -31.353575,-64.367834 -31.353635,-64.368225 -31.353596,-64.368527 -31.353614,-64.368537 -31.353491,-64.368343 -31.353412,-64.368036 -31.353268,-64.367797 -31.353071,-64.367642 -31.352878,-64.367532 -31.352647,-64.367457 -31.352321,-64.367481 -31.352031,-64.367333 -31.351981,-64.366803 -31.352425,-64.366623 -31.352491,-64.366725 -31.352653,-64.366663 -31.352765,-64.366617 -31.353233,-64.366743 -31.35341)),(-64.367963 -31.354806,-64.368194 -31.353931,-64.367927 -31.35385,-64.367808 -31.353898,-64.367153 -31.353824,-64.366982 -31.353857,-64.366638 -31.353809,-64.366563 -31.353685,-64.365904 -31.353489,-64.365658 -31.353652,-64.366484 -31.353967,-64.366643 -31.354206,-64.366932 -31.354351,-64.367359 -31.354492,-64.367963 -31.354806)))   |
| 5144 | Calera Central | Córdoba | Colón | La Calera      | ((( -64.331839 -31.357087,-64.331568 -31.355539,-64.331411 -31.354655,-64.33209 -31.35461,-64.332256 -31.354,-64.332384 -31.353995,-64.332445 -31.353919,-64.332607 -31.353871,-64.332831 -31.354006,-64.332647 -31.354643,-64.332615 -31.355526,-64.332816 -31.35552,-64.332847 -31.356025,-64.332698 -31.356034,-64.332681 -31.355921,-64.332381 -   |



*[Firmas manuscritas]*



Congreso de la Nación

13-PE-22

OD 304

740

|      |                  |         |       |                     |  |
|------|------------------|---------|-------|---------------------|--|
|      |                  |         |       |                     | 31.355917,-64.332455 -31.357055,-64.331839 -31.357087)))   |
| 5145 | Mataderos        | Córdoba | Colón | La Calera           | (((64.331183 -31.337394,-64.330748 -31.337257,-64.33049 -31.337652,-64.330163 -31.337979,-64.330001 -31.338322,-64.329925 -31.338624,-64.32997 -31.338956,-64.330596 -31.339064,-64.330885 -31.338729,-64.331082 -31.338434,-64.331295 -31.337997,-64.331253 -31.337834,-64.331305 -31.337681,-64.331183 -31.337394)),(-64.331912 -31.333485,-64.332273 -31.333411,-64.332505 -31.333434,-64.33279 -31.333457,-64.333059 -31.333396,-64.333029 -31.333196,-64.333873 -31.332648,-64.333018 -31.331621,-64.332435 -31.330902,-64.331903 -31.329505,-64.330662 -31.329456,-64.330817 -31.330216,-64.330771 -31.330417,-64.330795 -31.330629,-64.330907 -31.330903,-64.331121 -31.331364,-64.331211 -31.331823,-64.331487 -31.332348,-64.331915 -31.332975,-64.331886 -31.33315,-64.331853 -31.333313,-64.331912 -31.333485)),(-64.332123 -31.334204,-64.332001 -31.334211,-64.331903 -31.334298,-64.331874 -31.334411,-64.331929 -31.334905,-64.331904 -31.335077,-64.331755 -31.335502,-64.331457 -31.335897,-64.331364 -31.336205,-64.332639 -31.336437,-64.332755 -31.336176,-64.33282 -31.335906,-64.332893 -31.335366,-64.332768 -31.335352,-64.332715 -31.335326,-64.33251 -31.334944,-64.332286 -31.334771,-64.332123 -31.334204))) |
| 5146 | Alto Los Filtros | Córdoba | Colón | La Calera           | (((64.345972 -31.337631,-64.345291 -31.33809,-64.345254 -31.33803,-64.344465 -31.338559,-64.344165 -31.338319,-64.344337 -31.338145,-64.343748 -31.337124,-64.343947 -31.33691,-64.343888 -31.335737,-64.344441 -31.335632,-64.34459 -31.336364,-64.34505 -31.336203,-64.34517 -31.336292,-64.345351 -31.336369,-64.345444 -31.336482,-64.345548 -31.336633,-64.345636 -31.336734,-64.345678 -31.336922,-64.345536 -31.337191,-64.345473 -31.337298,-64.345766 -31.337474,-64.345972 -31.337631)))   |
| 5147 | Sin Nombre       | Córdoba | Colón | Malvinas Argentinas | (((64.045177 -31.375952,-64.0441 -31.376231,-64.043985 -31.375953,-64.043289 -31.374387,-64.043331 -31.374314,-64.043168 -31.373848,-64.04298 -31.373525,-64.042831 -31.373455,-64.042747 -31.373305,-64.042675 -31.373098,-64.042488 -31.3728,-64.04242 -31.372451,-64.042152 -31.371608,-64.04299 -31.37134,-64.043015 -31.37146,-64.042986 -31.371686,-64.043028 -31.37199,-64.043136 -31.372202,-64.043331 -31.372422,-64.043568 -31.372836,-64.043924 -31.372746,-64.045177 -31.375952)))   |
| 5148 | Alto Manantiales | Córdoba | Colón | Saldán              | (((64.312964 -31.317852,-64.312488 -31.318117,-64.311926 -31.318323,-64.311701 -31.318088,-64.312011 -31.317824,-64.312178 -31.31762,-64.312416 -31.317279,-64.312751 -31.317396,-64.312964 -31.317852)))  |
| 5149 | Campo Minetti    | Córdoba | Colón | Villa Allende       | (((64.311167 -31.299088,-64.310259 -   |



*[Firmas manuscritas]*



Congreso de la Nación

13-PE-22

OD 304

741

|      |                |         |              |               |  |
|------|----------------|---------|--------------|---------------|--|
|      |                |         |              |               | 31.298881,-64.309771 -31.299392,-64.30946 -<br>31.299855,-64.309206 -31.299755,-64.309052 -<br>31.30004,-64.309439 -31.300587,-64.3096 -<br>31.300875,-64.310054 -31.301076,-64.310425 -<br>31.300833,-64.310862 -31.300314,-64.31071 -<br>31.30013,-64.311167 -31.299088)))   |
| 5150 | Las Polinasias | Córdoba | Colón        | Villa Allende | (((64.313913 -31.292181,-64.314283 -<br>31.292055,-64.315118 -31.291927,-64.315492 -<br>31.291913,-64.315858 -31.291986,-64.315863 -<br>31.289803,-64.311751 -31.289655,-64.311788 -<br>31.289081,-64.311378 -31.289078,-64.311361 -<br>31.289224,-64.311423 -31.289225,-64.311365 -<br>31.290019,-64.311292 -31.290034,-64.311222 -<br>31.290817,-64.311197 -31.291515,-64.311404 -<br>31.29158,-64.311479 -31.291661,-64.311553 -<br>31.291815,-64.312743 -31.291934,-64.312742 -<br>31.29199,-64.313022 -31.291994,-64.313028 -<br>31.29211,-64.31388 -31.292135,-64.313913 -<br>31.292181)))   |
| 5151 | Central Norte  | Córdoba | Cruz del Eje | Cruz Del Eje  | (((64.820137 -30.732295,-64.82038 -<br>30.732754,-64.822195 -30.733165,-64.822093 -<br>30.733591,-64.819856 -30.733193,-64.816678 -<br>30.732628,-64.817064 -30.730837,-64.820137 -<br>30.732295)))  |
| 5152 | San Antonio    | Córdoba | Cruz del Eje | Cruz Del Eje  | (((64.810914 -30.710873,-64.806556 -<br>30.71765,-64.806061 -30.717413,-64.806132 -<br>30.717275,-64.805125 -30.716795,-64.803823 -<br>30.716467,-64.803567 -30.716068,-64.803818 -<br>30.715885,-64.803951 -30.71597,-64.804383 -<br>30.715487,-64.803928 -30.715119,-64.804297 -<br>30.714692,-64.804822 -30.715027,-64.805099 -<br>30.714683,-64.80529 -30.714803,-64.805665 -<br>30.714456,-64.804146 -30.713251,-64.807281 -<br>30.710512,-64.809818 -30.710665,-64.810449 -<br>30.710743,-64.810914 -30.710873)))  |
| 5153 | Desamparados   | Córdoba | Cruz del Eje | Cruz Del Eje  | (((64.817183 -30.707509,-64.816893 -<br>30.70784,-64.817278 -30.708097,-64.816969 -<br>30.708412,-64.817039 -30.708517,-64.816887 -<br>30.708734,-64.816643 -30.708582,-64.815996 -<br>30.709235,-64.815712 -30.70935,-64.815357 -<br>30.709223,-64.815278 -30.709232,-64.814103 -<br>30.708741,-64.814559 -30.708025,-64.813893 -<br>30.707456,-64.815296 -30.706734,-64.815624 -<br>30.706933,-64.815864 -30.706681,-64.817183 -<br>30.707509)))   |
| 5154 | La Curva       | Córdoba | Cruz del Eje | Cruz Del Eje  | (((64.808642 -30.708977,-64.807819 -<br>30.708301,-64.807371 -30.708612,-64.807996 -<br>30.709178,-64.807617 -30.709487,-64.807928 -<br>30.709802,-64.807281 -30.710512,-64.809818 -<br>30.710665,-64.810449 -30.710743,-64.810914 -<br>30.710873,-64.811348 -30.710187,-64.811607 -<br>30.709639,-64.811735 -30.708917,-64.811786 -<br>30.708302,-64.81164 -30.707407,-64.808288 -<br>30.704485,-64.806538 -30.703151,-64.806947 -<br>30.702707,-64.80641 -30.702346,-64.806026 -<br>30.702776,-64.806385 -30.703066,-64.806166 -<br>30.703333,-64.806543 -30.703596,-64.806429 -<br>30.703732,-64.80653 -30.703802,-64.806382 -<br>30.703971,-64.806682 -30.704174,-64.80688 - |





Congreso de la Nación

13-PE-22

OD 304

742

|      |                 |         |              |              |   |
|------|-----------------|---------|--------------|--------------|---|
|      |                 |         |              |              | 30.704008,-64.807905 -30.704915,-64.808044 -<br>30.704795,-64.80908 -30.705873,-64.808835 -<br>30.706183,-64.80938 -30.70654,-64.80957 -<br>30.707645,-64.809308 -30.707799,-64.808899 -<br>30.707594,-64.808773 -30.707794,-64.808613 -<br>30.707734,-64.808458 -30.70797,-64.809217 -<br>30.708331,-64.808651 -30.708966,-64.808642 -<br>30.708977)))   |
| 5155 | La Rinconada    | Córdoba | Cruz del Eje | Cruz Del Eje | (((64.818804 -30.709209,-64.818205 -<br>30.708836,-64.818224 -30.708714,-64.817979 -<br>30.708591,-64.817502 -30.708897,-64.816298 -<br>30.709288,-64.816116 -30.709411,-64.816373 -<br>30.709635,-64.816149 -30.70997,-64.816382 -<br>30.710071,-64.817061 -30.710283,-64.818063 -<br>30.710534,-64.818436 -30.710725,-64.818972 -<br>30.710237,-64.818618 -30.710032,-64.818748 -<br>30.709937,-64.818424 -30.709749,-64.818804 -<br>30.709209)))   |
| 5156 | Villa Lainez    | Córdoba | Cruz del Eje | Cruz Del Eje | (((64.830218 -30.733436,-64.830301 -<br>30.733231,-64.830253 -30.733109,-64.828229 -<br>30.73222,-64.828747 -30.731325,-64.828435 -<br>30.731171,-64.828787 -30.730498,-64.828292 -<br>30.730272,-64.827881 -30.730915,-64.827453 -<br>30.730739,-64.826948 -30.731664,-64.823923 -<br>30.730334,-64.824481 -30.729458,-64.82438 -<br>30.729413,-64.821694 -30.728232,-64.821191 -<br>30.729187,-64.821526 -30.729345,-64.82095 -<br>30.730597,-64.819828 -30.73009,-64.819703 -<br>30.730034,-64.819224 -30.731173,-64.819281 -<br>30.731195,-64.820208 -30.731582,-64.819893 -<br>30.732162,-64.821215 -30.732692,-64.821114 -<br>30.732908,-64.82485 -30.733606,-64.824917 -<br>30.733353,-64.826718 -30.733633,-64.826741 -<br>30.733312,-64.826632 -30.733158,-64.826474 -<br>30.733021,-64.826545 -30.732743,-64.826811 -<br>30.732105,-64.828008 -30.732511,-64.827891 -<br>30.732771,-64.828251 -30.732942,-64.828388 -<br>30.732671,-64.830218 -30.733436))) |
| 5157 | Valle Escondido | Córdoba | Cruz del Eje | Cruz Del Eje | (((64.778571 -30.74026,-64.779547 -<br>30.741004,-64.779382 -30.741199,-64.779748 -<br>30.741492,-64.779726 -30.741684,-64.780076 -<br>30.741898,-64.780097 -30.741679,-64.779982 -<br>30.741311,-64.779907 -30.74116,-64.780045 -<br>30.740924,-64.778833 -30.7399,-64.778571 -<br>30.74026)))   |
| 5158 | La Feria        | Córdoba | Cruz del Eje | Cruz Del Eje | (((64.799377 -30.741869,-64.799681 -<br>30.742961,-64.79973 -30.743136,-64.799628 -<br>30.743881,-64.800311 -30.744016,-64.800301 -<br>30.742254,-64.799496 -30.741919,-64.799377 -<br>30.741869)))   |
| 5159 | Quimito         | Córdoba | Cruz del Eje | Cruz Del Eje | (((64.804094 -30.713345,-64.803806 -<br>30.713118,-64.803484 -30.713402,-64.803424 -<br>30.713261,-64.80339 -30.713024,-64.802805 -<br>30.712529,-64.802913 -30.712417,-64.802076 -<br>30.711757,-64.802185 -30.711672,-64.801224 -<br>30.710886,-64.80149 -30.710682,-64.801856 -<br>30.710955,-64.80224 -30.710567,-64.802809 -<br>30.711077,-64.803476 -30.710408,-64.802399 -<br>30.709446,-64.8028 -30.709085,-64.803191 -   |



*[Firma manuscrita]*



Congreso de la Nación

13-PE-22  
OD 304  
743

|      |                   |         |                    |                   |   |
|------|-------------------|---------|--------------------|-------------------|---|
|      |                   |         |                    |                   | 30.709014,-64.803407 -30.709224,-64.803207 -<br>30.70939,-64.803472 -30.709637,-64.804705 -<br>30.70869,-64.805277 -30.708467,-64.805293 -<br>30.708516,-64.805455 -30.709011,-64.805146 -<br>30.709418,-64.805625 -30.71027,-64.80611 -<br>30.710835,-64.806788 -30.710294,-64.807198 -<br>30.710585,-64.804146 -30.713251,-64.80418 -<br>30.713277,-64.804094 -30.713345)))   |
| 5160 | San José          | Córdoba | General Roca       | Hipólito Bouchard | (((63.506141 -34.717146,-63.50642 -34.71719,-<br>63.507696 -34.717595,-63.507603 -34.717814,-<br>63.508134 -34.718006,-63.508517 -34.71718,-<br>63.509417 -34.71746,-63.508825 -34.718794,-<br>63.505808 -34.717867,-63.506141 -34.717146)))  |
| 5161 | Santa Clara       | Córdoba | General San Martín | Villa María       | (((63.275129 -32.406216,-63.272075 -<br>32.40537,-63.27191 -32.40402,-63.272943 -<br>32.404141,-63.273367 -32.404409,-63.274276 -<br>32.405079,-63.274631 -32.40547,-63.27517 -<br>32.406168,-63.275129 -32.406216)))   |
| 5162 | Barrancas del Sur | Córdoba | General San Martín | Villa María       | (((63.221095 -32.440764,-63.220981 -<br>32.441131,-63.220736 -32.441329,-63.220047 -<br>32.441492,-63.219577 -32.441713,-63.21793 -<br>32.442346,-63.217068 -32.442584,-63.216701 -<br>32.442519,-63.216403 -32.442444,-63.215824 -<br>32.442425,-63.215812 -32.442274,-63.216468 -<br>32.442243,-63.217283 -32.441961,-63.218125 -<br>32.441726,-63.218658 -32.441526,-63.2195 -<br>32.441027,-63.220041 -32.440583,-63.220288 -<br>32.440327,-63.220363 -32.440228,-63.220548 -<br>32.439502,-63.220472 -32.439352,-63.220518 -<br>32.438797,-63.221372 -32.438886,-63.221095 -<br>32.440764)))                                     |
| 5163 | Florida           | Córdoba | General San Martín | Villa Nueva       | (((63.255061 -32.438115,-63.25473 -<br>32.438336,-63.254444 -32.43804,-63.254118 -<br>32.438253,-63.25388 -32.438048,-63.253836 -<br>32.43808,-63.253211 -32.437388,-63.253552 -<br>32.437205,-63.253922 -32.436948,-63.255061 -<br>32.438115)))  |
| 5164 | Los Hornos        | Córdoba | Punilla            | Cosquín           | (((64.476713 -31.252018,-64.476961 -<br>31.252135,-64.476944 -31.25282,-64.477085 -<br>31.253764,-64.476245 -31.253839,-64.476043 -<br>31.254079,-64.476105 -31.25458,-64.475923 -<br>31.254594,-64.476018 -31.25496,-64.475703 -<br>31.25507,-64.475016 -31.255137,-64.475063 -<br>31.252123,-64.476713 -31.252018)))  |
| 5165 | Colinas           | Córdoba | Punilla            | Villa Carlos Paz  | (((64.524856 -31.407268,-64.524652 -<br>31.407405,-64.524998 -31.407884,-64.526393 -<br>31.407239,-64.527612 -31.406644,-64.527905 -<br>31.406609,-64.527949 -31.406247,-64.527574 -<br>31.405666,-64.527441 -31.40565,-64.52718 -<br>31.405704,-64.526704 -31.405939,-64.525368 -<br>31.406544,-64.524585 -31.406905,-64.524856 -<br>31.407268)),((-64.524315 -31.407892,-64.524165 -<br>-31.408052,-64.524104 -31.408052,-64.523862 -<br>31.408422,-64.523852 -31.40855,-64.523373 -<br>31.408426,-64.523117 -31.408545,-64.523503 -<br>31.409164,-64.523342 -31.409257,-64.523811 -<br>31.409937,-64.523641 -31.409977,-64.52376 - |



*[Firmas manuscritas]*



Congreso de la Nación

13-PE-22  
OD 304  
744

|      |             |         |         |                  |   |
|------|-------------|---------|---------|------------------|---|
|      |             |         |         |                  | 31.410253,-64.524017 -31.410224,-64.524353 -<br>31.41023,-64.524352 -31.410147,-64.524341 -<br>31.409215,-64.524315 -31.407892)))   |
| 5166 | Cerro Itati | Córdoba | Punilla | Villa Carlos Paz | ((( -64.534976 -31.415304,-64.534957 -<br>31.414937,-64.534446 -31.414573,-64.534006 -<br>31.414252,-64.533888 -31.414202,-64.533459 -<br>31.414216,-64.533245 -31.413808,-64.532928 -<br>31.413415,-64.532585 -31.412929,-64.5324 -<br>31.41273,-64.532443 -31.412494,-64.532682 -<br>31.412197,-64.532687 -31.412117,-64.53243 -<br>31.412014,-64.532326 -31.412239,-64.532071 -<br>31.412569,-64.532367 -31.41303,-64.532601 -<br>31.413767,-64.532263 -31.413928,-64.532195 -<br>31.413824,-64.532111 -31.413831,-64.531997 -<br>31.413914,-64.531919 -31.413839,-64.531167 -<br>31.414351,-64.531497 -31.414787,-64.53128 -<br>31.414916,-64.531427 -31.41531,-64.531659 -<br>31.415472,-64.531964 -31.415509,-64.532223 -<br>31.415471,-64.532253 -31.415543,-64.53255 -<br>31.4155,-64.532786 -31.415604,-64.532731 -<br>31.415792,-64.532812 -31.4161,-64.532863 -<br>31.416183,-64.533319 -31.416477,-64.533901 -<br>31.41677,-64.534048 -31.416679,-64.533862 -<br>31.41629,-64.534419 -31.416035,-64.53474 -<br>31.415728,-64.534976 -31.415304)))   |
| 5167 | Grimberg    | Córdoba | Punilla | Villa Carlos Paz | ((( -64.524652 -31.412107,-64.524156 -<br>31.411828,-64.52422 -31.411637,-64.5242 -<br>31.411446,-64.524133 -31.411374,-64.524041 -<br>31.411381,-64.523712 -31.411543,-64.523647 -<br>31.411503,-64.523627 -31.411433,-64.52358 -<br>31.411144,-64.523458 -31.410875,-64.523372 -<br>31.410725,-64.523357 -31.410646,-64.523378 -<br>31.410574,-64.523563 -31.410471,-64.523762 -<br>31.410256,-64.524017 -31.410229,-64.524351 -<br>31.410234,-64.524505 -31.410218,-64.524714 -<br>31.410113,-64.524732 -31.410815,-64.524655 -<br>31.410815,-64.524654 -31.411151,-64.525388 -<br>31.411136,-64.525919 -31.411108,-64.52609 -<br>31.411542,-64.52596 -31.411782,-64.525771 -<br>31.411814,-64.525731 -31.412168,-64.525679 -<br>31.41224,-64.525748 -31.412471,-64.525758 -<br>31.412724,-64.525722 -31.412853,-64.525661 -<br>31.412968,-64.525883 -31.413119,-64.525788 -<br>31.413335,-64.525662 -31.413421,-64.525437 -<br>31.413435,-64.525406 -31.413181,-64.5253 -<br>31.413154,-64.525226 -31.413077,-64.525197 -<br>31.413016,-64.525171 -31.412822,-64.524691 -<br>31.412865,-64.524652 -31.412107))) |
| 5168 | La Quinta   | Córdoba | Punilla | Villa Carlos Paz | ((( -64.515906 -31.411879,-64.515976 -<br>31.411813,-64.51652 -31.411608,-64.516487 -<br>31.411522,-64.515952 -31.411164,-64.515801 -<br>31.410854,-64.51591 -31.410808,-64.516108 -<br>31.410924,-64.516355 -31.410989,-64.516411 -<br>31.41088,-64.516719 -31.410802,-64.516901 -<br>31.410537,-64.517054 -31.410182,-64.516904 -<br>31.410017,-64.51695 -31.40977,-64.516861 -<br>31.409537,-64.516137 -31.409856,-64.515943 -<br>31.409451,-64.515804 -31.40954,-64.515676 -<br>31.409616,-64.515463 -31.409646,-64.515257 -<br>31.409692,-64.515144 -31.409771,-64.515092 -<br>31.409878,-64.515171 -31.410192,-64.515143 -<br>31.410586,-64.514821 -31.4108,-64.514411 -<br>31.410959,-64.514487 -31.411157,-64.514725 -  |



*[Firmas manuscritas]*





Congreso de la Nación

13-PE-22

OD 304

745

|      |                |         |             |                |  |
|------|----------------|---------|-------------|----------------|--|
|      |                |         |             |                | 31.411343,-64.514961 -31.411665,-64.515059 -<br>31.411657,-64.515275 -31.411158,-64.515508 -<br>31.411804,-64.515722 -31.412129,-64.515708 -<br>31.412328,-64.515403 -31.412433,-64.515581 -<br>31.412874,-64.515733 -31.412894,-64.515835 -<br>31.412829,-64.515865 -31.412653,-64.516153 -<br>31.412575,-64.516093 -31.41241,-64.515906 -<br>31.411879)))  |
| 5169 | La Higuera     | Córdoba | Punilla     | Villa Giardino | (((64.491716 -31.037868,-64.491479 -<br>31.038378,-64.490761 -31.038138,-64.490618 -<br>31.038501,-64.488918 -31.03797,-64.488995 -<br>31.037746,-64.488873 -31.037562,-64.488684 -<br>31.037325,-64.488645 -31.037073,-64.487975 -<br>31.036939,-64.487887 -31.035598,-64.487547 -<br>31.03548,-64.486993 -31.035228,-64.485656 -<br>31.035014,-64.485651 -31.035434,-64.484897 -<br>31.035257,-64.485028 -31.034595,-64.486991 -<br>31.034824,-64.487728 -31.034915,-64.487799 -<br>31.034746,-64.48811 -31.034836,-64.488046 -<br>31.034981,-64.488382 -31.035103,-64.488568 -<br>31.035843,-64.488621 -31.03644,-64.488708 -<br>31.037,-64.48922 -31.037029,-64.489544 -<br>31.037102,-64.489893 -31.037224,-64.490202 -<br>31.037287,-64.490761 -31.037362,-64.491348 -<br>31.037531,-64.491413 -31.037155,-64.493133 -<br>31.037616,-64.495015 -31.037883,-64.49535 -<br>31.037905,-64.495749 -31.037828,-64.496534 -<br>31.037721,-64.496772 -31.037799,-64.497359 -<br>31.038033,-64.498314 -31.03824,-64.498514 -<br>31.038463,-64.498695 -31.038524,-64.498242 -<br>31.039397,-64.497782 -31.039174,-64.497486 -<br>31.03897,-64.497408 -31.038826,-64.497239 -<br>31.038549,-64.4957 -31.038127,-64.495524 -<br>31.038523,-64.495123 -31.038397,-64.494722 -<br>31.038401,-64.494685 -31.038485,-64.494319 -<br>31.038372,-64.49439 -31.038189,-64.493695 -<br>31.0381,-64.493523 -31.038454,-64.491716 -<br>31.037868))) |
| 5170 | Escombrera     | Córdoba | Río Cuarto  | Río Cuarto     | (((64.321159 -33.132104,-64.320217 -<br>33.132377,-64.319897 -33.131659,-64.320118 -<br>33.131613,-64.321071 -33.131932,-64.321159 -<br>33.132104)))   |
| 5171 | Villa Alicia   | Córdoba | Río Seco    | Villa De María | (((63.741944 -29.910102,-63.742038 -<br>29.910681,-63.74014 -29.910603,-63.738851 -<br>29.910368,-63.738837 -29.910186,-63.736683 -<br>29.909787,-63.735251 -29.909839,-63.73499 -<br>29.90939,-63.736662 -29.909673,-63.736895 -<br>29.909547,-63.738948 -29.909903,-63.741944 -<br>29.910102)))  |
| 5172 | Bajo el Puente | Córdoba | Río Segundo | Pilar          | (((63.88707 -31.667422,-63.887028 -<br>31.667624,-63.886316 -31.667538,-63.886034 -<br>31.667522,-63.885352 -31.66754,-63.885366 -<br>31.6673,-63.88626 -31.667326,-63.88707 -<br>31.667422)))   |
| 5173 | Sin Nombre     | Córdoba | Río Segundo | Pilar          | (((63.897143 -31.668984,-63.896816 -31.6688,-<br>63.895593 -31.670255,-63.895659 -31.670422,-<br>63.895906 -31.67043,-63.897143 -31.668984)))  |



*[Firmas manuscritas]*



Congreso de la Nación

13-PE-22

OD 304

746

|      |                              |         |             |               |  |
|------|------------------------------|---------|-------------|---------------|--|
| 5174 | Antártida<br>Argentina Rural | Córdoba | Río Segundo | Río Segundo   | (((-63.903366 -31.638224,-63.902427 -<br>31.639439,-63.902073 -31.639265,-63.902474 -<br>31.638779,-63.902249 -31.638658,-63.90281 -<br>31.637949,-63.903366 -31.638224)))   |
| 5175 | El Vado                      | Córdoba | Río Segundo | Río Segundo   | (((-63.929956 -31.662114,-63.930498 -<br>31.662345,-63.930845 -31.662256,-63.931405 -<br>31.662233,-63.931401 -31.662858,-63.930752 -<br>31.662873,-63.930508 -31.662831,-63.930385 -<br>31.662782,-63.930201 -31.662506,-63.929582 -<br>31.66276,-63.927445 -31.663319,-63.927632 -<br>31.663843,-63.927325 -31.664025,-63.926324 -<br>31.664085,-63.925414 -31.662407,-63.925844 -<br>31.662223,-63.92622 -31.662943,-63.926536 -<br>31.662811,-63.929323 -31.662126,-63.929956 -<br>31.662114)))  |
| 5176 | Altos de Piedra<br>Blanca    | Córdoba | San Javier  | La Ramada     | (((-65.006822 -32.316971,-65.006783 -<br>32.316816,-65.006797 -32.316342,-65.006124 -<br>32.316366,-65.006058 -32.316003,-65.005548 -<br>32.315789,-65.005606 -32.31558,-65.006141 -<br>32.315698,-65.006359 -32.316283,-65.008236 -<br>32.316195,-65.008534 -32.31616,-65.008312 -<br>32.315683,-65.00946 -32.315415,-65.009197 -<br>32.314782,-65.0092 -32.314187,-65.009912 -<br>32.314192,-65.009448 -32.312022,-65.007587 -<br>32.312103,-65.007398 -32.311386,-65.009495 -<br>32.311243,-65.009302 -32.310103,-65.009177 -<br>32.309631,-65.008401 -32.309714,-65.007977 -<br>32.310735,-65.007386 -32.310868,-65.006413 -<br>32.309908,-65.007823 -32.308615,-65.008337 -<br>32.308628,-65.008557 -32.309402,-65.009251 -<br>32.309351,-65.009752 -32.310067,-65.012631 -<br>32.309991,-65.012888 -32.309215,-65.013511 -<br>32.309319,-65.013667 -32.308299,-65.014864 -<br>32.308239,-65.015242 -32.311612,-65.018607 -<br>32.311921,-65.0185 -32.310266,-65.019769 -<br>32.310119,-65.019831 -32.312069,-65.019977 -<br>32.312706,-65.02056 -32.312676,-65.021237 -<br>32.312436,-65.021209 -32.312094,-65.021461 -<br>32.311387,-65.022937 -32.311467,-65.022442 -<br>32.313932,-65.020517 -32.313924,-65.020387 -<br>32.313469,-65.020257 -32.312785,-65.018418 -<br>32.312851,-65.016618 -32.312457,-65.016508 -<br>32.314939,-65.014148 -32.314904,-65.013894 -<br>32.315825,-65.013064 -32.315805,-65.012973 -<br>32.314714,-65.013067 -32.313321,-65.011324 -<br>32.313263,-65.011669 -32.316034,-65.011296 -<br>32.316476,-65.010657 -32.31627,-65.009898 -<br>32.316588,-65.008615 -32.316557,-65.007442 -<br>32.316802,-65.006822 -32.316971))) |
| 5177 | Rómulo<br>Heredia            | Córdoba | San Javier  | Las Tapias    | (((-65.113991 -31.963709,-65.114257 -<br>31.966633,-65.110223 -31.967055,-65.10993 -<br>31.963479,-65.112502 -31.96332,-65.112537 -<br>31.963727,-65.112965 -31.963656,-65.113018 -<br>31.963987,-65.113249 -31.963808,-65.113991 -<br>31.963709)))  |
| 5178 | San Pablo                    | Córdoba | San Javier  | Villa Dolores | (((-65.152256 -31.942502,-65.15299 -<br>31.942448,-65.153021 -31.942675,-65.153332 -<br>31.942605,-65.153919 -31.945958,-65.153719 -<br>31.945986,-65.153741 -31.946135,-65.153597 -<br>31.946169,-65.152889 -31.945393,-65.152417 -<br>31.94545,-65.152291 -31.944728,-65.153317 -  |



*[Firma manuscrita]*



Congreso de la Nación

13-PE-22  
OD 304  
747

|      |                         |            |             |               |  |
|------|-------------------------|------------|-------------|---------------|--|
|      |                         |            |             |               | 31.944666,-65.15311 -31.942749,-65.152732 -<br>31.942775,-65.152501 -31.942749,-65.152243 -<br>31.942739,-65.151897 -31.942694,-65.151867 -<br>31.942197,-65.152209 -31.942172,-65.152256 -<br>31.942502)))  |
| 5179 | Sur                     | Córdoba    | San Javier  | Villa Dolores | (((-65.200372 -31.97719,-65.200651 -<br>31.977141,-65.20076 -31.977691,-65.200925 -<br>31.978428,-65.200285 -31.978461,-65.20093 -<br>31.980702,-65.201496 -31.982721,-65.201057 -<br>31.982796,-65.200584 -31.981196,-65.200466 -<br>31.980806,-65.199809 -31.978486,-65.198773 -<br>31.974701,-65.199208 -31.974597,-65.199222 -<br>31.974639,-65.199637 -31.97455,-65.200372 -<br>31.97719)))   |
| 5180 | Pueblo Chico            | Córdoba    | San Justo   | Las Varillas  | (((-62.701271 -31.883608,-62.701146 -<br>31.883893,-62.701119 -31.884241,-62.701209 -<br>31.884806,-62.701475 -31.885826,-62.703525 -<br>31.885403,-62.703531 -31.885277,-62.701271 -<br>31.883608)))  |
| 5181 | Parque San Juan         | Córdoba    | Santa María | Alta Gracia   | (((-64.404274 -31.659784,-64.404512 -<br>31.662078,-64.404349 -31.662079,-64.404067 -<br>31.66181,-64.404077 -31.66093,-64.404011 -<br>31.660484,-64.404005 -31.659798,-64.404274 -<br>31.659784)))  |
| 5182 | Asociación la Esperanza | Córdoba    | Santa María | Alta Gracia   | (((-64.40336 -31.663198,-64.403311 -<br>31.662659,-64.404418 -31.662581,-64.404482 -<br>31.663145,-64.404581 -31.663777,-64.404717 -<br>31.665047,-64.404888 -31.666923,-64.404325 -<br>31.666936,-64.404228 -31.666987,-64.403988 -<br>31.667,-64.403988 -31.666662,-64.403865 -<br>31.666662,-64.403838 -31.666385,-64.403769 -<br>31.666385,-64.403747 -31.666129,-64.403699 -<br>31.666099,-64.40352 -31.66476,-64.403469 -<br>31.663826,-64.403427 -31.663824,-64.40336 -<br>31.663198))) |
| 5183 | Camino Blanco           | Córdoba    | Santa María | Malagueño     | (((-64.356063 -31.466786,-64.355755 -<br>31.467434,-64.349912 -31.465128,-64.350282 -<br>31.464512,-64.356063 -31.466786)))  |
| 5184 | San Francisco Este      | Entre Ríos | Concordia   | Concordia     | (((-58.038426 -31.358026,-58.03803 -<br>31.356275,-58.03794 -31.356256,-58.035909 -<br>31.356573,-58.036341 -31.358363,-58.036399 -<br>31.358353,-58.036412 -31.358414,-58.038426 -<br>31.358026)))  |
| 5185 | El Silencio             | Entre Ríos | Concordia   | Concordia     | (((-58.068958 -31.356759,-58.06859 -<br>31.356234,-58.067788 -31.356569,-58.067765 -<br>31.356845,-58.067088 -31.357293,-58.067665 -<br>31.357998,-58.06776 -31.357978,-58.067882 -<br>31.357231,-58.068521 -31.356976,-58.068958 -<br>31.356759)))  |
| 5186 | Islas Malvinas          | Entre Ríos | Concordia   | Concordia     | (((-58.062302 -31.36895,-58.063051 -<br>31.368775,-58.063437 -31.36973,-58.063831 -<br>31.369664,-58.063952 -31.370435,-58.062665 -<br>31.370655,-58.062302 -31.36895)))   |



*[Firmas manuscritas]*



Congreso de la Nación

13-PE-22  
OD 304  
748

|      |                             |            |                  |                  |  |
|------|-----------------------------|------------|------------------|------------------|--|
| 5187 | Triángulo - Los Charrúas    | Entre Ríos | Concordia        | Los Charrúas     | (((-58.191543 -31.162648,-58.191398 -31.16253,-58.19142 -31.162391,-58.191353 -31.162304,-58.189748 -31.162576,-58.190106 -31.163243,-58.190517 -31.163591,-58.191543 -31.162648)))  |
| 5188 | San Carlos                  | Entre Ríos | Federación       | Federación       | (((-57.933483 -31.001996,-57.932626 -31.00342,-57.932135 -31.00322,-57.931826 -31.003134,-57.93054 -31.002553,-57.931454 -31.001068,-57.933483 -31.001996)))   |
| 5189 | Los Espinillos              | Entre Ríos | Gualeguaychú     | Gualeguaychú     | (((-58.506303 -32.99557,-58.506287 -32.996069,-58.506703 -32.996083,-58.506704 -32.996423,-58.506509 -32.996433,-58.506495 -32.996585,-58.5065 -32.997095,-58.506295 -32.997049,-58.505484 -32.997004,-58.505108 -32.99702,-58.504465 -32.997005,-58.504419 -32.997433,-58.503543 -32.997379,-58.503571 -32.996981,-58.503613 -32.996077,-58.503888 -32.995152,-58.504042 -32.994595,-58.504591 -32.994255,-58.505007 -32.994539,-58.504576 -32.9949,-58.504971 -32.995135,-58.505125 -32.995254,-58.505316 -32.9953,-58.505618 -32.995487,-58.506303 -32.99557))) |
| 5190 | Quijano                     | Entre Ríos | Gualeguaychú     | Gualeguaychú     | (((-58.540313 -33.018438,-58.540313 -33.018698,-58.539747 -33.01873,-58.539728 -33.018522,-58.539029 -33.018578,-58.539025 -33.018927,-58.538428 -33.018954,-58.538446 -33.018604,-58.539004 -33.018549,-58.539014 -33.01709,-58.540966 -33.017107,-58.540901 -33.018351,-58.540313 -33.018438)))  |
| 5191 | Arcoiris                    | Entre Ríos | Islas del Ibicuy | Villa Paranacito | (((-58.658045 -33.71235,-58.65779 -33.712409,-58.657888 -33.713016,-58.658079 -33.71369,-58.658503 -33.714589,-58.658711 -33.714488,-58.658757 -33.714394,-58.658045 -33.71235)))  |
| 5192 | San Roque                   | Entre Ríos | Tala             | Maciá            | (((-59.40354 -32.180165,-59.401171 -32.180142,-59.401168 -32.179707,-59.401773 -32.179697,-59.401788 -32.17902,-59.40312 -32.179054,-59.403586 -32.17948,-59.40354 -32.180165)))   |
| 5193 | Los Cerros Rincón De Nogoya | Entre Ríos | Victoria         | Rincón de Nogoyá | (((-59.867746 -32.838089,-59.867052 -32.83917,-59.866599 -32.839402,-59.866252 -32.839953,-59.865908 -32.839808,-59.866321 -32.839005,-59.866856 -32.838747,-59.867239 -32.838181,-59.867468 -32.837998,-59.867596 -32.837778,-59.867694 -32.837937,-59.867746 -32.838089)))   |
| 5194 | Nuestra Sra. Del Progreso   | Entre Ríos | Victoria         | Rincón de Nogoyá | (((-59.969411 -32.724969,-59.970418 -32.726049,-59.969385 -32.726848,-59.969086 -32.726577,-59.967994 -32.727459,-59.967766 -32.727274,-59.968716 -32.726441,-59.968168 -32.725899,-59.969411 -32.724969)))  |
| 5195 | Los Piletones               | Corrientes | Bella Vista      | Bella Vista      | (((-59.055374 -28.534152,-59.054441 -28.531806,-59.054114 -28.531927,-59.055075 -28.534254,-59.055983 -28.536372,-59.056214 -  |



*[Firmas manuscritas]*



Congreso de la Nación

13-PE-22  
OD 304  
749

|      |                      |            |            |            |   |
|------|----------------------|------------|------------|------------|---|
|      |                      |            |            |            | 28.536288,-59.055374 -28.534152)))  |
| 5196 | Diecisiete de Agosto | Corrientes | Capital    | Corrientes | (((-58.788148 -27.486553,-58.788173 -27.486702,-58.788459 -27.486667,-58.788468 -27.486717,-58.788855 -27.486666,-58.788873 -27.486816,-58.790274 -27.48663,-58.79016 -27.485942,-58.788096 -27.486237,-58.787697 -27.486293,-58.787742 -27.486527,-58.787554 -27.486554,-58.787607 -27.486913,-58.787957 -27.486857,-58.787916 -27.486588,-58.788148 -27.486553)))   |
| 5197 | San Roque Oeste      | Corrientes | Capital    | Corrientes | (((-58.825097 -27.516601,-58.827344 -27.516001,-58.827392 -27.516005,-58.827216 -27.515391,-58.827601 -27.515264,-58.827727 -27.514084,-58.827788 -27.513864,-58.826092 -27.513793,-58.826079 -27.514025,-58.826036 -27.514933,-58.825235 -27.514886,-58.825144 -27.515625,-58.823226 -27.515482,-58.823198 -27.515774,-58.823346 -27.51605,-58.823532 -27.516001,-58.823784 -27.516498,-58.824131 -27.516378,-58.824244 -27.516662,-58.824819 -27.516565,-58.824899 -27.516784,-58.825123 -27.516751,-58.825097 -27.516601)),(-58.822487 -27.514095,-58.822539 -27.513443,-58.822413 -27.512714,-58.82444 -27.512953,-58.824507 -27.512651,-58.821809 -27.512317,-58.821838 -27.512014,-58.822422 -27.511964,-58.822449 -27.51199,-58.822455 -27.51203,-58.82246 -27.512239,-58.822548 -27.51229,-58.822766 -27.512328,-58.823233 -27.512373,-58.823329 -27.512339,-58.8235 -27.512314,-58.823578 -27.512187,-58.825833 -27.512428,-58.826063 -27.512141,-58.82612 -27.511616,-58.82399 -27.511274,-58.821875 -27.511036,-58.821514 -27.513799,-58.82011 -27.513755,-58.820338 -27.514117,-58.820438 -27.514443,-58.820514 -27.515224,-58.822568 -27.515425,-58.822763 -27.514331,-58.822545 -27.514094,-58.822487 -27.514095))) |
| 5198 | Las Tablitas         | Corrientes | Concepción | Concepción | (((-57.896456 -28.393246,-57.896453 -28.392237,-57.897712 -28.392191,-57.898123 -28.392197,-57.897984 -28.391116,-57.89798 -28.390898,-57.89804 -28.39089,-57.897904 -28.389932,-57.898627 -28.389886,-57.898721 -28.390688,-57.898812 -28.390796,-57.899853 -28.390608,-57.899879 -28.390793,-57.899814 -28.391079,-57.899477 -28.391114,-57.899548 -28.392099,-57.899289 -28.392096,-57.899087 -28.392097,-57.899084 -28.392156,-57.89898 -28.392366,-57.898699 -28.392342,-57.898559 -28.392495,-57.899024 -28.392831,-57.899234 -28.392946,-57.89923 -28.393057,-57.898178 -28.39319,-57.896456 -28.393246)))   |
| 5199 | Las Animas           | Corrientes | Concepción | Concepción | (((-57.890714 -28.387991,-57.890685 -28.386062,-57.890509 -28.386049,-57.890556 -28.387086,-57.89035 -28.387086,-57.89042 -28.388268,-57.890562 -28.388267,-57.890581 -28.388591,-57.890726 -28.388589,-57.89074 -28.388977,-57.891105 -28.388969,-57.89087 -28.388231,-57.890714 -28.387991)))   |



*[Firma manuscrita]*



Congreso de la Nación

13-PE-22  
OD 304  
750

|      |               |            |            |            |   |
|------|---------------|------------|------------|------------|---|
| 5200 | Aserradero    | Corrientes | Concepción | Concepción | (((-57.897428 -28.388686,-57.897535 -<br>28.388682,-57.897572 -28.388703,-57.8976 -<br>28.388737,-57.897762 -28.389955,-57.897906 -<br>28.389952,-57.897904 -28.389932,-57.898627 -<br>28.389886,-57.898555 -28.389357,-57.898661 -<br>28.389312,-57.898797 -28.389264,-57.899089 -<br>28.389213,-57.89907 -28.388693,-57.899541 -<br>28.38859,-57.899435 -28.387838,-57.898319 -<br>28.388017,-57.898316 -28.38811,-57.898113 -<br>28.388141,-57.897399 -28.388397,-57.897428 -<br>28.388686)))  |
| 5201 | Malvinas      | Corrientes | Concepción | Concepción | (((-57.896453 -28.392234,-57.893914 -<br>28.392319,-57.893937 -28.392882,-57.894405 -<br>28.393265,-57.896456 -28.393264,-57.896453 -<br>28.392234)))   |
| 5202 | Concepción    | Corrientes | Concepción | Concepción | (((-57.893532 -28.397327,-57.893219 -<br>28.396708,-57.89278 -28.396912,-57.892564 -<br>28.396955,-57.892337 -28.39694,-57.892161 -<br>28.396781,-57.892046 -28.396677,-57.891875 -<br>28.396611,-57.891274 -28.396695,-57.890988 -<br>28.3967,-57.890757 -28.39668,-57.890617 -<br>28.396632,-57.890453 -28.396561,-57.890194 -<br>28.396392,-57.889979 -28.396445,-57.890151 -<br>28.396969,-57.890901 -28.398711,-57.891952 -<br>28.398429,-57.891875 -28.397609,-57.89226 -<br>28.397299,-57.892971 -28.397227,-57.893288 -<br>28.397468,-57.893532 -28.397327)))   |
| 5203 | Paso Espinoza | Corrientes | Concepción | Concepción | (((-57.891803 -28.40076,-57.891205 -<br>28.400709,-57.890942 -28.401748,-57.890778 -<br>28.40251,-57.891544 -28.402603,-57.891724 -<br>28.401618,-57.891803 -28.40076)))  |
| 5204 | San Antonio   | Corrientes | Concepción | Concepción | (((-57.887461 -28.386998,-57.885753 -<br>28.38695,-57.885925 -28.385106,-57.885394 -<br>28.384997,-57.885281 -28.38623,-57.884665 -<br>28.386135,-57.884374 -28.387972,-57.884947 -<br>28.388309,-57.885059 -28.388317,-57.885391 -<br>28.388255,-57.885566 -28.388234,-57.885776 -<br>28.388245,-57.885939 -28.388273,-57.886155 -<br>28.388325,-57.887523 -28.388352,-57.887461 -<br>28.386998)))   |
| 5205 | Caavi Guazú   | Corrientes | Concepción | Concepción | (((-57.909307 -28.382359,-57.909294 -<br>28.380919,-57.909462 -28.380915,-57.909797 -<br>28.380911,-57.909932 -28.380312,-57.909438 -<br>28.379712,-57.908082 -28.379697,-57.908095 -<br>28.380112,-57.906631 -28.380259,-57.906635 -<br>28.380657,-57.906745 -28.381104,-57.906517 -<br>28.381193,-57.907017 -28.382232,-57.907292 -<br>28.382037,-57.907491 -28.381926,-57.907503 -<br>28.382324,-57.907574 -28.382639,-57.908071 -<br>28.382395,-57.908141 -28.38264,-57.907552 -<br>28.382937,-57.907762 -28.383217,-57.908338 -<br>28.382977,-57.9084 -28.38308,-57.908579 -<br>28.383032,-57.908375 -28.382572,-57.908819 -<br>28.382422,-57.909307 -28.382359))) |
| 5206 | Toro Cué      | Corrientes | Concepción | Concepción | (((-57.894976 -28.387036,-57.892794 -<br>28.387024,-57.892578 -28.388306,-57.892534 -<br>28.388496,-57.892518 -28.389131,-57.892841 -   |



*[Firmas manuscritas]*



Congreso de la Nación

13-PE-22

OD 304

751

|      |            |            |               |            |   |
|------|------------|------------|---------------|------------|---|
|      |            |            |               |            | 28.389104,-57.892877 -28.388317,-57.893727 -<br>28.388291,-57.893729 -28.388291,-57.89371 -<br>28.387363,-57.894978 -28.387299,-57.894976 -<br>28.387036)))   |
| 5207 | La Bomba   | Corrientes | Curuzú Cuatiá | Peruggoría | (((58.598266 -29.341178,-58.59747 -<br>29.342227,-58.59886 -29.343152,-58.600391 -<br>29.344056,-58.600795 -29.344279,-58.600871 -<br>29.344186,-58.599996 -29.343036,-58.599803 -<br>29.342731,-58.599652 -29.342318,-58.599563 -<br>29.342063,-58.599438 -29.341794,-58.598843 -<br>29.341438,-58.598266 -29.341178)))  |
| 5208 | La Tablita | Corrientes | Curuzú Cuatiá | Peruggoría | (((58.618538 -29.342085,-58.615266 -<br>29.340016,-58.614237 -29.339305,-58.613378 -<br>29.340361,-58.613555 -29.340474,-58.61311 -<br>29.341017,-58.613773 -29.34143,-58.613404 -<br>29.341886,-58.616824 -29.3441,-58.618538 -<br>29.342085)))  |
| 5209 | Itatí      | Corrientes | Empedrado     | Empedrado  | (((58.808786 -27.959254,-58.808474 -<br>27.959125,-58.80828 -27.959479,-58.808227 -<br>27.959938,-58.808141 -27.960216,-58.808262 -<br>27.960357,-58.808193 -27.962139,-58.808062 -<br>27.965464,-58.808041 -27.965897,-58.808002 -<br>27.967717,-58.808053 -27.968084,-58.808382 -<br>27.969269,-58.80867 -27.969872,-58.809419 -<br>27.971429,-58.8102 -27.972976,-58.810463 -<br>27.973303,-58.81071 -27.973134,-58.810346 -<br>27.972752,-58.810016 -27.972099,-58.809719 -<br>27.971156,-58.809011 -27.969715,-58.808741 -<br>27.969112,-58.808538 -27.968412,-58.808436 -<br>27.967943,-58.808505 -27.965915,-58.80851 -<br>27.965467,-58.808594 -27.962142,-58.80867 -<br>27.959736,-58.808786 -27.959254))) |
| 5210 | San Roque  | Corrientes | Empedrado     | Empedrado  | (((58.812452 -27.96179,-58.812398 -<br>27.961863,-58.813067 -27.962243,-58.813539 -<br>27.962484,-58.813984 -27.961874,-58.815811 -<br>27.962937,-58.815969 -27.962676,-58.814131 -<br>27.961632,-58.812981 -27.961018,-58.812801 -<br>27.961353,-58.813136 -27.961558,-58.812842 -<br>27.962001,-58.812452 -27.96179)),(-58.816398<br>-27.96077,-58.817039 -27.959835,-58.815911 -<br>27.959151,-58.815211 -27.96008,-58.816398 -<br>27.96077)))   |
| 5211 | Panambi    | Corrientes | Empedrado     | Empedrado  | (((58.819789 -27.958886,-58.818225 -<br>27.955946,-58.817459 -27.955519,-58.817391 -<br>27.955427,-58.817238 -27.955472,-58.817418 -<br>27.955847,-58.817623 -27.956018,-58.818391 -<br>27.9569,-58.818556 -27.957262,-58.818316 -<br>27.957325,-58.818239 -27.957384,-58.818056 -<br>27.957632,-58.818059 -27.957716,-58.818705 -<br>27.957604,-58.819243 -27.958899,-58.819789 -<br>27.958886)))  |
| 5212 | Ex Vía     | Corrientes | Empedrado     | Empedrado  | (((58.807282 -27.95836,-58.807166 -<br>27.958519,-58.806485 -27.958219,-58.806318 -<br>27.958493,-58.807449 -27.959081,-58.807796 -<br>27.958644,-58.807282 -27.95836)))  |



*[Firma manuscrita]*



Congreso de la Nación

13-PE-22  
OD 304  
752

|      |                        |            |                |                    |  |
|------|------------------------|------------|----------------|--------------------|--|
| 5213 | Estación               | Corrientes | Empedrado      | Empedrado          | (((-58.799004 -27.943991,-58.798692 -27.94437,-58.798991 -27.944529,-58.798712 -27.94512,-58.798842 -27.9452,-58.798947 -27.94507,-58.799384 -27.946207,-58.800259 -27.94602,-58.799999 -27.945123,-58.799433 -27.945274,-58.799025 -27.944038,-58.799272 -27.943698,-58.798865 -27.94346,-58.798836 -27.943497,-58.799004 -27.943991)))   |
| 5214 | La Tablita             | Corrientes | Empedrado      | Empedrado          | (((-58.798078 -27.950771,-58.797393 -27.950357,-58.796682 -27.951288,-58.797362 -27.951696,-58.798078 -27.950771)))  |
| 5215 | Sin Nombre             | Corrientes | Empedrado      | Empedrado          | (((-58.815499 -27.952678,-58.815357 -27.952324,-58.814376 -27.952471,-58.814079 -27.951427,-58.814733 -27.951089,-58.81457 -27.95072,-58.813571 -27.95127,-58.813258 -27.951827,-58.813813 -27.953027,-58.814266 -27.953123,-58.815499 -27.952678)))   |
| 5216 | Unión                  | Corrientes | Empedrado      | Empedrado          | (((-58.812214 -27.95188,-58.812003 -27.951748,-58.811803 -27.952011,-58.811675 -27.951941,-58.811326 -27.952376,-58.811713 -27.952587,-58.812214 -27.95188)))  |
| 5217 | Triángulo              | Corrientes | Empedrado      | Empedrado          | (((-58.79034 -27.944428,-58.790941 -27.943806,-58.79002 -27.943236,-58.789328 -27.944097,-58.78883 -27.943797,-58.788143 -27.944694,-58.788539 -27.944926,-58.787815 -27.945772,-58.788352 -27.946099,-58.788418 -27.946109,-58.788488 -27.946082,-58.789294 -27.945376,-58.78988 -27.944865,-58.79034 -27.944428)))   |
| 5218 | Cortadita 35 Viviendas | Corrientes | Esquina        | Esquina            | (((-59.515596 -30.022843,-59.515589 -30.022673,-59.515326 -30.022446,-59.514687 -30.022129,-59.514013 -30.022084,-59.512879 -30.023703,-59.513306 -30.023836,-59.513868 -30.023297,-59.514403 -30.023133,-59.5149 -30.022904,-59.51504 -30.022849,-59.515359 -30.022814,-59.515596 -30.022843)))   |
| 5219 | Pasaje Uruguay         | Corrientes | General Alvear | Alvear             | (((-56.538264 -29.092658,-56.538441 -29.093928,-56.538501 -29.094331,-56.539045 -29.09423,-56.538824 -29.093326,-56.538548 -29.093364,-56.538451 -29.092637,-56.538264 -29.092658)))   |
| 5220 | Antena                 | Corrientes | General Alvear | Alvear             | (((-56.538283 -29.092063,-56.537884 -29.089721,-56.53755 -29.089747,-56.537145 -29.089882,-56.536952 -29.089924,-56.536795 -29.089905,-56.536711 -29.089831,-56.536611 -29.089625,-56.536802 -29.089594,-56.536748 -29.089392,-56.536557 -29.089424,-56.536385 -29.088801,-56.535611 -29.088844,-56.535808 -29.090174,-56.536507 -29.090102,-56.536973 -29.089992,-56.537495 -29.092128,-56.538283 -29.092063))) |
| 5221 | Sol Naciente           | Corrientes | General Paz    | Nuestra Señora Del | (((-57.615956 -27.753111,-57.615543 -27.752398,-57.616135 -27.752061,-57.616661 -  |



*[Firma manuscrita]*





Congreso de la Nación

13-PE-22  
OD 304  
753

|      |                           |            |             |  |   |
|------|---------------------------|------------|-------------|--|---|
|      |                           |            |             | Rosario De Caá Cati                    | 27.751838,-57.616296 -27.751162,-57.616642 - 27.750931,-57.616569 -27.750825,-57.616731 - 27.750697,-57.616508 -27.750363,-57.616148 - 27.751019,-57.615733 -27.751434,-57.615685 - 27.751604,-57.615285 -27.752035,-57.61472 - 27.752248,-57.614793 -27.752459,-57.615148 - 27.752361,-57.615783 -27.753194,-57.615956 - 27.753111)))) |
| 5222 | Colonia San Martín        | Corrientes | General Paz | Nuestra Señora Del Rosario De Caá Cati | (((57.603796 -27.732432,-57.603115 - 27.732827,-57.60324 -27.73305,-57.603979 - 27.732548,-57.603796 -27.732432)))  |
| 5223 | Santa Lucía               | Corrientes | General Paz | Nuestra Señora Del Rosario De Caá Cati | (((57.608485 -27.744854,-57.608624 - 27.744754,-57.608313 -27.744345,-57.608363 - 27.744308,-57.606841 -27.742471,-57.606742 - 27.74255,-57.608315 -27.74446,-57.608104 - 27.744579,-57.608181 -27.744673,-57.608277 - 27.744628,-57.608485 -27.744854)))   |
| 5224 | Mbapocho                  | Corrientes | General Paz | Nuestra Señora Del Rosario De Caá Cati | (((57.608382 -27.741128,-57.607553 - 27.74164,-57.606201 -27.7426,-57.605665 - 27.743099,-57.604695 -27.744383,-57.604439 - 27.744906,-57.604594 -27.744976,-57.604965 - 27.744304,-57.606105 -27.74299,-57.606742 - 27.74255,-57.606828 -27.742481,-57.606746 - 27.74239,-57.608477 -27.741268,-57.608382 - 27.741128)))               |
| 5225 | El Cosmos                 | Corrientes | General Paz | Nuestra Señora Del Rosario De Caá Cati | (((57.609002 -27.746855,-57.608707 - 27.746072,-57.608546 -27.745772,-57.608492 - 27.745693,-57.608394 -27.745572,-57.608139 - 27.745691,-57.60824 -27.745909,-57.60869 - 27.746974,-57.609002 -27.746855)))  |
| 5226 | Capillita Primera Sección | Corrientes | General Paz | Nuestra Señora Del Rosario De Caá Cati | (((57.64094 -27.75519,-57.640873 -27.755257,- 57.640823 -27.755321,-57.640758 -27.756024,- 57.640695 -27.756331,-57.640667 -27.75719,- 57.640908 -27.757191,-57.641197 -27.755877,- 57.641182 -27.75515,-57.64094 -27.75519)))  |
| 5227 | Belgrano Cortada 8        | Corrientes | Itatí       | Itatí                                  | (((58.255478 -27.275054,-58.254785 - 27.274943,-58.254688 -27.27548,-58.254464 - 27.275442,-58.25443 -27.275634,-58.253511 - 27.275556,-58.253594 -27.276031,-58.25343 - 27.276058,-58.253477 -27.276423,-58.254657 - 27.276698,-58.25496 -27.276203,-58.255478 - 27.275054)))  |
| 5228 | Malvinas                  | Corrientes | Ituzaingó   | San Carlos                             | (((55.894857 -27.750066,-55.892463 - 27.749817,-55.892261 -27.75189,-55.894657 - 27.751925,-55.894857 -27.750066)))   |
| 5229 | Arroyo                    | Corrientes | Lavalle     | Lavalle                                | (((59.184763 -29.03094,-59.183777 - 29.031276,-59.183854 -29.031507,-59.184121 - 29.031755,-59.184287 -29.032149,-59.185214 - 29.031814,-59.185227 -29.031765,-59.185223 - 29.031712,-59.185143 -29.031633,-59.185013 - 29.031461,-59.184763 -29.03094)))   |





Congreso de la Nación

13-PE-22  
OD 304  
754

|      |                  |            |           |             |   |
|------|------------------|------------|-----------|-------------|---|
| 5230 | Santa Catalina   | Corrientes | Lavalle   | Santa Lucía | (((-59.109844 -28.991,-59.110139 -28.990775,-59.110296 -28.990772,-59.11045 -28.990851,-59.110546 -28.990967,-59.111166 -28.991867,-59.111313 -28.992132,-59.11171 -28.993073,-59.11211 -28.99392,-59.111456 -28.994147,-59.111413 -28.994113,-59.111263 -28.993933,-59.110931 -28.993621,-59.110982 -28.993404,-59.110943 -28.993359,-59.110731 -28.992722,-59.110281 -28.991729,-59.11029 -28.991592,-59.110048 -28.991342,-59.109844 -28.991)))  |
| 5231 | Cuatro Hectáreas | Corrientes | Lavalle   | Santa Lucía | (((-59.110577 -28.991009,-59.11151 -28.990659,-59.111566 -28.990683,-59.112917 -28.993528,-59.112892 -28.993629,-59.11211 -28.99332,-59.111703 -28.993055,-59.11177 -28.992992,-59.111792 -28.992928,-59.111116 -28.991527,-59.111007 -28.991438,-59.11092 -28.991426,-59.110875 -28.991444,-59.110577 -28.991009)))  |
| 5232 | San Antonio      | Corrientes | Mburucuyá | Mburucuyá   | (((-58.23533 -28.043636,-58.235109 -28.043634,-58.235049 -28.044888,-58.23527 -28.044882,-58.235282 -28.044108,-58.235471 -28.044114,-58.23548 -28.043879,-58.235885 -28.043888,-58.235902 -28.043752,-58.235515 -28.043693,-58.236188 -28.043216,-58.236848 -28.042583,-58.23734 -28.042651,-58.237861 -28.040909,-58.238117 -28.040968,-58.23844 -28.039768,-58.238109 -28.039738,-58.237686 -28.039995,-58.237471 -28.040623,-58.237388 -28.040831,-58.237285 -28.041285,-58.237051 -28.041256,-58.236925 -28.041742,-58.237181 -28.041818,-58.237008 -28.04231,-58.23683 -28.042508,-58.236203 -28.04243,-58.235857 -28.04242,-58.235789 -28.043098,-58.235328 -28.043083,-58.23533 -28.043636)))   |
| 5233 | Centenario       | Corrientes | Mburucuyá | Mburucuyá   | (((-58.237035 -28.048597,-58.237666 -28.048598,-58.237674 -28.048026,-58.237572 -28.047837,-58.237194 -28.047938,-58.237395 -28.047131,-58.237125 -28.04709,-58.236922 -28.047957,-58.236579 -28.047921,-58.236508 -28.048125,-58.236739 -28.048165,-58.236615 -28.048556,-58.237035 -28.048597)))  |
| 5234 | Aviación         | Corrientes | Mburucuyá | Mburucuyá   | (((-58.244027 -28.037995,-58.244074 -28.0372,-58.242316 -28.037037,-58.242261 -28.037773,-58.244027 -28.037995)),(-58.240196 -28.04799,-58.243232 -28.048079,-58.243561 -28.044028,-58.242692 -28.044025,-58.242712 -28.043457,-58.243604 -28.043465,-58.243672 -28.042608,-58.243643 -28.042539,-58.243587 -28.042475,-58.242838 -28.042488,-58.242542 -28.042523,-58.242112 -28.042648,-58.241894 -28.042748,-58.241541 -28.042804,-58.240467 -28.042716,-58.240439 -28.043359,-58.240419 -28.043556,-58.240133 -28.043525,-58.240054 -28.044164,-58.239094 -28.044152,-58.239081 -28.045304,-58.240194 -28.045403,-58.240364 -28.046652,-58.240196 -28.04799)),(-58.243783 -28.041124,-58.243929 -28.039714,-58.243267 -28.039741,-58.242065 -28.039566,-58.242031 -28.039861,-58.241954 -28.040722,-58.242086 -28.040726,-58.243097 -28.040914,-58.243095 -28.041054,-58.243783 -28.041124))) |



*[Firma manuscrita]*



Congreso de la Nación

13-PE-22  
OD 304  
755

|      |                |            |               |               |   |
|------|----------------|------------|---------------|---------------|---|
| 5235 | Laguna Aguirre | Corrientes | Mburucuyá     | Mburucuyá     | (((-58.223376 -28.056168,-58.22161 -28.05605,-58.221586 -28.056588,-58.223038 -28.056676,-58.223472 -28.056441,-58.223376 -28.056168)))   |
| 5236 | Laguna Aguirre | Corrientes | Mburucuyá     | Mburucuyá     | (((-58.223324 -28.052232,-58.222302 -28.052163,-58.222287 -28.052496,-58.223054 -28.052667,-58.223324 -28.052678,-58.223324 -28.052232)))   |
| 5237 | Sin Nombre     | Corrientes | Mburucuyá     | Mburucuyá     | (((-58.220625 -28.040567,-58.221448 -28.04072,-58.221411 -28.040054,-58.220668 -28.039935,-58.220625 -28.040567)))  |
| 5238 | Puerto Ceibo   | Corrientes | Monte Caseros | Monte Caseros | (((-57.654633 -30.221993,-57.654665 -30.222179,-57.654604 -30.222279,-57.654432 -30.222411,-57.654168 -30.222343,-57.654132 -30.222179,-57.653507 -30.222047,-57.653764 -30.221564,-57.654397 -30.221682,-57.654418 -30.221904,-57.654633 -30.221993)))   |
| 5239 | San Ramón Sur  | Corrientes | Monte Caseros | Monte Caseros | (((-57.635315 -30.265841,-57.635256 -30.267226,-57.636795 -30.26741,-57.636813 -30.267809,-57.636781 -30.268099,-57.636108 -30.267967,-57.635515 -30.267908,-57.63549 -30.26816,-57.635056 -30.268113,-57.635087 -30.267833,-57.633256 -30.267648,-57.633627 -30.265045,-57.634834 -30.265152,-57.634794 -30.265818,-57.635315 -30.265841)))                        |
| 5240 | El Tiro        | Corrientes | Monte Caseros | Monte Caseros | (((-57.634723 -30.246417,-57.634649 -30.247054,-57.633574 -30.246942,-57.633629 -30.246534,-57.633318 -30.246498,-57.633334 -30.246316,-57.634723 -30.246417)))   |
| 5241 | Fedullo        | Corrientes | Monte Caseros | Monte Caseros | (((-57.659277 -30.250955,-57.658869 -30.253732,-57.654272 -30.25304,-57.654299 -30.252802,-57.654999 -30.252894,-57.655161 -30.251688,-57.65564 -30.251732,-57.655729 -30.25104,-57.656873 -30.251158,-57.656958 -30.250701,-57.659277 -30.250955)))  |
| 5242 | La Rana        | Corrientes | Monte Caseros | Monte Caseros | (((-57.658794 -30.253833,-57.656235 -30.253415,-57.656182 -30.25376,-57.655952 -30.253731,-57.655915 -30.253974,-57.655948 -30.253982,-57.655784 -30.255117,-57.657435 -30.255269,-57.658312 -30.25523,-57.658493 -30.255135,-57.658647 -30.254525,-57.658812 -30.254531,-57.658843 -30.254305,-57.659518 -30.254387,-57.659595 -30.253966,-57.658794 -30.253833))) |
| 5243 | Villa Arteaga  | Corrientes | Monte Caseros | Monte Caseros | (((-57.655816 -30.242197,-57.655461 -30.244414,-57.653385 -30.244171,-57.653399 -30.244094,-57.655618 -30.242112,-57.655744 -30.24212,-57.655816 -30.242197)))  |
| 5244 | Mansión        | Corrientes | Saladas       | Saladas       | (((-58.603298 -28.255494,-58.60197 -28.256638,-58.601316 -28.256139,-58.601612 -28.255968,-58.601771 -28.255933,-58.602946 -28.255168,-58.603298 -28.255494)))  |



*[Firma manuscrita]*



Congreso de la Nación

13-PE-22  
OD 304  
756

|      |                      |            |           |                   |   |
|------|----------------------|------------|-----------|-------------------|---|
| 5245 | Cortada Juan Bolaños | Corrientes | Saladas   | Saladas           | (((-58.615677 -28.244403,-58.614641 -28.246706,-58.613358 -28.246154,-58.61354 -28.245743,-58.614287 -28.246068,-58.6153 -28.244252,-58.615677 -28.244403)))  |
| 5246 | Sur                  | Corrientes | Saladas   | San Lorenzo       | (((-58.768365 -28.140119,-58.765495 -28.139555,-58.764016 -28.139364,-58.763719 -28.140521,-58.768109 -28.141426,-58.768365 -28.140119)))   |
| 5247 | Chacra 42            | Corrientes | San Cosme | Paso De La Patria | (((-58.582476 -27.330002,-58.580599 -27.328943,-58.579724 -27.330046,-58.581484 -27.331176,-58.582073 -27.330457,-58.582384 -27.330652,-58.582521 -27.330468,-58.58222 -27.330295,-58.582476 -27.330002)))  |
| 5248 | Señoram              | Corrientes | San Cosme | Paso De La Patria | (((-58.593622 -27.331038,-58.593324 -27.330829,-58.59313 -27.331053,-58.592979 -27.330949,-58.592118 -27.332071,-58.591683 -27.331779,-58.591314 -27.33225,-58.592147 -27.332768,-58.593622 -27.331038)))   |
| 5249 | El Rincón            | Corrientes | San Cosme | Paso De La Patria | (((-58.54782 -27.312169,-58.545444 -27.310584,-58.544557 -27.311709,-58.544277 -27.312105,-58.546258 -27.313244,-58.546611 -27.313477,-58.546868 -27.31316,-58.546939 -27.313213,-58.54782 -27.312169)),((-58.553224 -27.314203,-58.550879 -27.312617,-58.55031 -27.31337,-58.550802 -27.313715,-58.550259 -27.31439,-58.552106 -27.315577,-58.553224 -27.314203)),((-58.553109 -27.310459,-58.552581 -27.310113,-58.552374 -27.310404,-58.550445 -27.309133,-58.550223 -27.308942,-58.549189 -27.308262,-58.548653 -27.308978,-58.549715 -27.309806,-58.551272 -27.31079,-58.550748 -27.311444,-58.55154 -27.311943,-58.552643 -27.310663,-58.552865 -27.310783,-58.553109 -27.310459))) |
| 5250 | Barrera y 9 de Julio | Corrientes | San Cosme | Paso De La Patria | (((-58.577233 -27.328667,-58.576269 -27.328078,-58.57643 -27.32786,-58.576104 -27.32765,-58.576051 -27.327724,-58.575766 -27.327522,-58.575659 -27.327666,-58.574897 -27.327185,-58.574308 -27.327885,-58.574782 -27.328227,-58.574823 -27.328288,-58.574951 -27.328371,-58.575108 -27.3284,-58.575165 -27.328441,-58.575725 -27.328836,-58.575808 -27.328861,-58.575861 -27.328853,-58.576636 -27.32938,-58.577233 -27.328667)))   |
| 5251 | El Tucu              | Corrientes | San Cosme | Paso De La Patria | (((-58.553363 -27.330692,-58.551567 -27.329538,-58.550892 -27.330254,-58.552814 -27.331479,-58.553363 -27.330692)),((-58.547566 -27.326923,-58.547137 -27.327463,-58.544104 -27.325522,-58.544528 -27.324948,-58.547566 -27.326923)))   |
| 5252 | Barrio 440           | Corrientes | San Cosme | Paso De La Patria | (((-58.571971 -27.32641,-58.571174 -27.3259,-58.570373 -27.325433,-58.568769 -27.327344,-58.568713 -27.32746,-58.568696 -27.327623,-58.568708 -27.327726,-58.56971 -27.327826,-58.570072 -27.327932,-58.570425 -27.328055,-   |



*[Firmas manuscritas]*



Congreso de la Nación

13-PE-22

OD 304

757

|      |                |            |                     |                     |   |
|------|----------------|------------|---------------------|---------------------|---|
|      |                |            |                     |                     | 58.570548 -27.328079,-58.570643 -27.328059,-58.570686 -27.328022,-58.571971 -27.32641)))  |
| 5253 | Inmaculada     | Corrientes | San Luis del Palmar | San Luis Del Palmar | (((-58.56561 -27.506209,-58.566815 -27.506308,-58.567282 -27.506666,-58.566168 -27.508443,-58.566831 -27.508823,-58.566657 -27.509147,-58.565534 -27.508452,-58.565105 -27.508141,-58.564424 -27.507857,-58.56561 -27.506209)))   |
| 5254 | Rincón Florido | Corrientes | San Miguel          | San Miguel          | (((-57.590368 -28.000778,-57.590088 -28.000984,-57.590396 -28.001342,-57.590686 -28.001133,-57.590368 -28.000778)),(-57.590243 -27.999682,-57.590798 -28.000405,-57.590334 -28.00074,-57.589727 -28.000063,-57.589938 -27.999899,-57.589671 -27.9996,-57.59002 -27.999472,-57.590243 -27.999682)))  |
| 5255 | Mbocaya        | Corrientes | San Miguel          | San Miguel          | (((-57.607146 -28.008018,-57.605433 -28.009265,-57.605625 -28.00945,-57.607355 -28.008283,-57.607146 -28.008018)))  |
| 5256 | Cementerio     | Corrientes | San Miguel          | San Miguel          | (((-57.598317 -27.997885,-57.598263 -27.997822,-57.597821 -27.997663,-57.597507 -27.998031,-57.597807 -27.998333,-57.598101 -27.998093,-57.598317 -27.997885)))   |
| 5257 | Caciquera      | Corrientes | San Miguel          | San Miguel          | (((-57.59478 -28.006712,-57.594284 -28.007049,-57.593806 -28.007394,-57.594642 -28.008413,-57.595102 -28.008128,-57.595267 -28.008075,-57.595519 -28.007907,-57.594877 -28.007156,-57.595023 -28.007041,-57.59478 -28.006712)))   |
| 5258 | Antena         | Corrientes | San Roque           | 9 De Julio          | (((-58.826082 -28.83908,-58.825121 -28.839034,-58.825102 -28.838783,-58.823858 -28.838727,-58.823879 -28.839029,-58.823513 -28.839037,-58.823866 -28.840017,-58.825005 -28.839632,-58.825056 -28.839742,-58.826195 -28.839352,-58.826082 -28.83908)))   |
| 5259 | La Tablada     | Corrientes | San Roque           | 9 De Julio          | (((-58.829544 -28.843859,-58.827444 -28.844595,-58.827564 -28.845036,-58.828677 -28.844902,-58.828968 -28.844908,-58.829078 -28.844955,-58.829524 -28.845013,-58.830015 -28.844899,-58.829544 -28.843859)))   |
| 5260 | Chaquito       | Corrientes | San Roque           | 9 De Julio          | (((-58.831385 -28.836281,-58.832419 -28.835945,-58.833938 -28.83634,-58.834005 -28.836227,-58.834026 -28.83613,-58.833987 -28.835982,-58.834354 -28.835274,-58.833783 -28.835071,-58.833867 -28.834866,-58.833244 -28.834674,-58.833117 -28.834872,-58.832352 -28.834654,-58.832287 -28.834439,-58.832095 -28.83453,-58.832188 -28.834757,-58.831036 -28.83525,-58.830776 -28.834668,-58.830234 -28.834833,-58.830486 -28.835507,-58.830249 -28.835585,-58.830425 -28.835765,-58.830471 -28.836346,-58.831385 -28.836281))) |



*[Firmas manuscritas]*



Congreso de la Nación

13-PE-22  
OD 304  
758

|      |                         |            |            |   |   |
|------|-------------------------|------------|------------|---|---|
| 5261 | Costanera               | Corrientes | San Roque  | San Roque                               | (((-58.716958 -28.572679,-58.718295 -<br>28.572212,-58.718673 -28.573012,-58.718407 -<br>28.573119,-58.718945 -28.573686,-58.717368 -<br>28.5755,-58.717727 -28.575787,-58.717591 -<br>28.575921,-58.717229 -28.575678,-58.716669 -<br>28.576319,-58.716293 -28.57552,-58.715819 -<br>28.574316,-58.717411 -28.573734,-58.716958 -<br>28.572679)))  |
| 5262 | San Roque               | Corrientes | San Roque  | San Roque                               | (((-58.700132 -28.58236,-58.699861 -<br>28.582339,-58.699611 -28.582567,-58.698855 -<br>28.582556,-58.698907 -28.581718,-58.698297 -<br>28.581684,-58.697464 -28.582538,-58.697067 -<br>28.582853,-58.696982 -28.582965,-58.697587 -<br>28.583148,-58.699615 -28.583373,-58.700132 -<br>28.58236)))   |
| 5263 | Conin                   | Corrientes | Santo Tomé | Gobernador<br>Igr. Valentín<br>Virasoro | (((-56.022262 -28.044779,-56.021953 -<br>28.044852,-56.020701 -28.04493,-56.020846 -<br>28.045979,-56.021443 -28.045916,-56.021498 -<br>28.04639,-56.022091 -28.046331,-56.022112 -<br>28.046634,-56.023042 -28.046472,-56.022262 -<br>28.044779)))   |
| 5264 | Circunvalación<br>Norte | Corrientes | Santo Tomé | Gobernador<br>Igr. Valentín<br>Virasoro | (((-56.015996 -28.037503,-56.015983 -<br>28.038009,-56.015259 -28.038055,-56.015272 -<br>28.037697,-56.014597 -28.037501,-56.014212 -<br>28.037348,-56.014184 -28.037474,-56.01365 -<br>28.037361,-56.013751 -28.036696,-56.014379 -<br>28.036844,-56.014925 -28.037023,-56.015434 -<br>28.037245,-56.015996 -28.037503)))  |
| 5265 | San Francisco           | Formosa    | Bermejo    | Laguna Yema                             | (((-61.233667 -24.256707,-61.23274 -<br>24.257244,-61.233533 -24.258177,-61.233008 -<br>24.258562,-61.233749 -24.259472,-61.234271 -<br>24.259112,-61.234939 -24.259862,-61.235516 -<br>24.259459,-61.235032 -24.258586,-61.234289 -<br>24.257718,-61.235064 -24.257161,-61.234376 -<br>24.256297,-61.233729 -24.256782,-61.233667 -<br>24.256707)))  |
| 5266 | La Unión                | Formosa    | Bermejo    | Laguna Yema                             | (((-61.25124 -24.257787,-61.252766 -<br>24.256553,-61.252982 -24.256817,-61.253038 -<br>24.256909,-61.2534 -24.256669,-61.253658 -<br>24.257005,-61.254052 -24.256753,-61.253708 -<br>24.256275,-61.253558 -24.256059,-61.253981 -<br>24.255749,-61.253474 -24.25506,-61.252147 -<br>24.256031,-61.251661 -24.255458,-61.250982 -<br>24.255972,-61.250036 -24.256619,-61.249492 -<br>24.256016,-61.249174 -24.256253,-61.250815 -<br>24.25813,-61.251177 -24.258556,-61.251545 -<br>24.258317,-61.25124 -24.257787))) |
| 5267 | San Isidro              | Formosa    | Bermejo    | Laguna Yema                             | (((-61.249747 -24.249872,-61.248755 -<br>24.248727,-61.249741 -24.248054,-61.249109 -<br>24.247242,-61.248074 -24.247897,-61.246595 -<br>24.246176,-61.24765 -24.24544,-61.247949 -<br>24.245796,-61.248237 -24.245577,-61.247946 -<br>24.245244,-61.248493 -24.244856,-61.249959 -<br>24.246511,-61.250733 -24.247426,-61.251029 -<br>24.247218,-61.251453 -24.247612,-61.250886 -<br>24.248458,-61.250523 -24.248768,-61.250949 -<br>24.249309,-61.250724 -24.249456,-61.250465 -                                   |



*[Firma manuscrita]*



Congreso de la Nación

13-PE-22

OD 304

759

|      |                |         |         |                      |  |
|------|----------------|---------|---------|----------------------|--|
|      |                |         |         |                      | 24.24942,-61.249747 -24.249872)))  |
| 5268 | La Esperanza   | Formosa | Matacos | Ingeniero Juárez     | ((( -61.838589 -23.89957,-61.837868 -23.900175,-61.837742 -23.900047,-61.837056 -23.90063,-61.837898 -23.901802,-61.839121 -23.901091,-61.838708 -23.900557,-61.839259 -23.900146,-61.838589 -23.89957)))  |
| 5269 | Santa Catalina | Formosa | Patiño  | Comandante Fontana   | ((( -59.698171 -25.332609,-59.697795 -25.332151,-59.696862 -25.332818,-59.696496 -25.332385,-59.696207 -25.332566,-59.695556 -25.331743,-59.694814 -25.330779,-59.695064 -25.330597,-59.694976 -25.33021,-59.695752 -25.329682,-59.696067 -25.329979,-59.696176 -25.330026,-59.696447 -25.330366,-59.69734 -25.32978,-59.698406 -25.331024,-59.698479 -25.331041,-59.699194 -25.331917,-59.698171 -25.332609)))  |
| 5270 | Lote 20        | Formosa | Patiño  | Comandante Fontana   | ((( -59.691752 -25.344769,-59.692611 -25.345834,-59.684956 -25.35106,-59.684993 -25.35119,-59.684461 -25.351474,-59.684663 -25.351821,-59.683955 -25.352236,-59.683668 -25.351878,-59.684887 -25.35111,-59.684314 -25.350381,-59.691213 -25.345659,-59.691024 -25.345247,-59.691752 -25.344769)))  |
| 5271 | Belgrano       | Formosa | Patiño  | Comandante Fontana   | ((( -59.689075 -25.331174,-59.688682 -25.330699,-59.689744 -25.329991,-59.689108 -25.329017,-59.689803 -25.328392,-59.690253 -25.327998,-59.690541 -25.328415,-59.690991 -25.328162,-59.69128 -25.32854,-59.691854 -25.328491,-59.69211 -25.328848,-59.692512 -25.328574,-59.693027 -25.329224,-59.691703 -25.330132,-59.691509 -25.329859,-59.690926 -25.330258,-59.690726 -25.329979,-59.68987 -25.330589,-59.689544 -25.330858,-59.689075 -25.331174)))   |
| 5272 | Alberdi        | Formosa | Patiño  | Estanislao Del Campo | ((( -60.103481 -25.058632,-60.096793 -25.059057,-60.09662 -25.058843,-60.096275 -25.058569,-60.094497 -25.058662,-60.094451 -25.058162,-60.094012 -25.05822,-60.093416 -25.057569,-60.093517 -25.057476,-60.093298 -25.057235,-60.09284 -25.057506,-60.093438 -25.05813,-60.093491 -25.058596,-60.093092 -25.058757,-60.093401 -25.05925,-60.093825 -25.059485,-60.09438 -25.059322,-60.094503 -25.058971,-60.095433 -25.058938,-60.096503 -25.059303,-60.097043 -25.060471,-60.097167 -25.061437,-60.097737 -25.061625,-60.098934 -25.062737,-60.099379 -25.062363,-60.098713 -25.061719,-60.098506 -25.061105,-60.098192 -25.060474,-60.099083 -25.059988,-60.099074 -25.059659,-60.099864 -25.059537,-60.101948 -25.059298,-60.102079 -25.059879,-60.102716 -25.059758,-60.102865 -25.060571,-60.103122 -25.06171,-60.103295 -25.06202,-60.103578 -25.061864,-60.103926 -25.062313,-60.104602 -25.062195,-60.104571 -25.061864,-60.104925 -25.061637,-60.104315 -25.060839,-60.104203 -25.060332,-60.104115 -25.059759,-60.103726 -25.059809,-60.103481 -25.058632)),((-60.099444 -25.058083,-60.102912 -25.057898,-60.102912 - |



*[Firmas manuscritas]*



Congreso de la Nación

13-PE-22  
OD 304  
760

|      |                 |         |        |                      |   |
|------|-----------------|---------|--------|----------------------|---|
|      |                 |         |        |                      | 25.057897,-60.102898 -25.057632,-60.101808 -<br>25.056909,-60.101106 -25.057103,-60.09944 -<br>25.057849,-60.099444 -25.058083)))   |
| 5273 | Sin Nombre      | Formosa | Patiño | Las Lomitas          | (((-60.578818 -24.693858,-60.58067 -24.69655,-<br>60.581522 -24.697041,-60.582384 -24.696621,-<br>60.578901 -24.692308,-60.578115 -24.692835,-<br>60.577251 -24.693454,-60.577789 -24.694346,-<br>60.578818 -24.693858)))   |
| 5274 | San José Obrero | Formosa | Patiño | Las Lomitas          | (((-60.601265 -24.714226,-60.602496 -<br>24.712167,-60.603304 -24.710051,-60.603052 -<br>24.709887,-60.602769 -24.709691,-60.602611 -<br>24.709497,-60.602022 -24.709962,-60.601672 -<br>24.71085,-60.601055 -24.712053,-60.60133 -<br>24.71239,-60.601101 -24.71301,-60.600926 -<br>24.713038,-60.600631 -24.713364,-60.600424 -<br>24.713971,-60.600693 -24.714353,-60.600938 -<br>24.714844,-60.600548 -24.715105,-60.601195 -<br>24.71591,-60.600862 -24.716515,-60.600059 -<br>24.717065,-60.600457 -24.717648,-60.601152 -<br>24.717242,-60.602074 -24.716177,-60.601896 -<br>24.715441,-60.60145 -24.715039,-60.601265 -<br>24.714226))) |
| 5275 | Las Lomitas     | Formosa | Patiño | Las Lomitas          | (((-60.583431 -24.725497,-60.58344 -<br>24.725507,-60.583706 -24.725856,-60.584374 -<br>24.725476,-60.584823 -24.726026,-60.585762 -<br>24.725543,-60.58449 -24.724249,-60.585035 -<br>24.723897,-60.58572 -24.722179,-60.584309 -<br>24.720415,-60.58573 -24.71924,-60.584462 -<br>24.717602,-60.579852 -24.720525,-60.581414 -<br>24.72243,-60.580961 -24.722765,-60.583199 -<br>24.725628,-60.583431 -24.725497)))   |
| 5276 | Quilmes         | Formosa | Patiño | San Martín II        | (((-59.659917 -24.441989,-59.659922 -<br>24.442332,-59.660018 -24.442945,-59.659824 -<br>24.443638,-59.658978 -24.443721,-59.658937 -<br>24.443421,-59.658367 -24.44323,-59.658589 -<br>24.442285,-59.658605 -24.441996,-59.659917 -<br>24.441989)))  |
| 5277 | José María Paz  | Formosa | Patiño | San Martín II        | (((-59.650651 -24.445007,-59.650653 -<br>24.445951,-59.649826 -24.446731,-59.648625 -<br>24.446828,-59.64726 -24.447033,-59.647058 -<br>24.444614,-59.646067 -24.444652,-59.645956 -<br>24.443189,-59.646682 -24.443204,-59.649635 -<br>24.443181,-59.649636 -24.444998,-59.650651 -<br>24.445007)))  |
| 5278 | Julio Romero    | Formosa | Patiño | San Martín II        | (((-59.657447 -24.44417,-59.657173 -<br>24.444212,-59.657177 -24.447091,-59.657516 -<br>24.447037,-59.657447 -24.44417)))   |
| 5279 | San Agustín     | Formosa | Patiño | Villa General Güemes | (((-59.48109 -24.757384,-59.480704 -<br>24.758226,-59.477777 -24.757077,-59.477204 -<br>24.758324,-59.47814 -24.758689,-59.477425 -<br>24.760424,-59.476369 -24.760024,-59.476717 -<br>24.759178,-59.474721 -24.758388,-59.475131 -<br>24.757566,-59.475465 -24.757197,-59.475236 -<br>24.757129,-59.475602 -24.756232,-59.473745 -<br>24.755379,-59.473591 -24.755718,-59.473334 -   |



*[Firmas manuscritas]*





Congreso de la Nación

13-PE-22  
OD 304  
761

|      |                           |         |           |                         |  |
|------|---------------------------|---------|-----------|-------------------------|--|
|      |                           |         |           |                         | 24.755628,-59.473435 -24.755284,-59.47228 -<br>24.754815,-59.473049 -24.754244,-59.474072 -<br>24.754727,-59.47593 -24.755425,-59.478109 -<br>24.756305,-59.48109 -24.757384)))  |
| 5280 | San Ramón                 | Formosa | Patiño    | Villa General Güemes    | (((59.491974 -24.747105,-59.491565 -<br>24.746922,-59.491168 -24.74736,-59.490791 -<br>24.74854,-59.490739 -24.749078,-59.490376 -<br>24.749594,-59.490082 -24.749858,-59.489635 -<br>24.75017,-59.489875 -24.750721,-59.490424 -<br>24.750529,-59.491974 -24.747105)))  |
| 5281 | Itatí                     | Formosa | Pilcomayo | Clorinda                | (((57.724408 -25.278241,-57.724751 -<br>25.278204,-57.72473 -25.278122,-57.724578 -<br>25.277992,-57.724505 -25.277905,-57.724376 -<br>25.277788,-57.724166 -25.277763,-57.722955 -<br>25.277895,-57.722335 -25.278124,-57.722117 -<br>25.278173,-57.72165 -25.27819,-57.721397 -<br>25.278175,-57.720539 -25.278034,-57.720079 -<br>25.277958,-57.719674 -25.277784,-57.719527 -<br>25.277828,-57.719496 -25.277916,-57.719725 -<br>25.27974,-57.724546 -25.279323,-57.724408 -<br>25.278241)))   |
| 5282 | Veintinueve de Septiembre | Formosa | Pilcomayo | Clorinda                | (((57.7296 -25.308715,-57.729811 -25.309724,-<br>57.726526 -25.310015,-57.726309 -25.307854,-<br>57.727528 -25.307742,-57.727616 -25.308814,-<br>57.728841 -25.30874,-57.728891 -25.309302,-<br>57.72936 -25.309249,-57.729303 -25.308762,-<br>57.7296 -25.308715)))   |
| 5283 | San Martín                | Formosa | Pilcomayo | Laguna Naick-Neck       | (((58.135644 -25.220079,-58.135691 -<br>25.221206,-58.135468 -25.221268,-58.135467 -<br>25.220606,-58.133176 -25.221015,-58.133242 -<br>25.221613,-58.132576 -25.221739,-58.132479 -<br>25.2211,-58.130778 -25.221451,-58.130734 -<br>25.221029,-58.132121 -25.220755,-58.132064 -<br>25.220461,-58.13269 -25.220334,-58.132722 -<br>25.220607,-58.135644 -25.220079)),((58.139505<br>-25.217435,-58.140395 -25.219341,-58.136323 -<br>25.220057,-58.135969 -25.217721,-58.135731 -<br>25.21771,-58.135671 -25.217204,-58.136364 -<br>25.217242,-58.136406 -25.217698,-58.139505 -<br>25.217435))) |
| 5284 | Zona Sur                  | Formosa | Pilcomayo | Riacho He-He            | (((58.281617 -25.3666,-58.280492 -25.366739,-<br>58.280582 -25.368152,-58.281439 -25.368241,-<br>58.281406 -25.368464,-58.282665 -25.368701,-<br>58.282625 -25.368328,-58.282818 -25.367741,-<br>58.281921 -25.367107,-58.281617 -25.3666)))   |
| 5285 | Eva Perón                 | Formosa | Pirané    | Colonia Campo Villafañe | (((59.064717 -26.201791,-59.06447 -<br>26.202357,-59.063713 -26.202,-59.063984 -<br>26.201474,-59.063995 -26.201349,-59.064656 -<br>26.200277,-59.065665 -26.200764,-59.065265 -<br>26.201459,-59.064874 -26.201283,-59.064612 -<br>26.201736,-59.064717 -26.201791)))   |
| 5286 | Palo Santo 2              | Formosa | Pirané    | Palo Santo              | (((59.326695 -25.555557,-59.325916 -<br>25.555673,-59.326651 -25.556656,-59.325941 -<br>25.556568,-59.325403 -25.556668,-59.325531 -<br>25.557262,-59.326529 -25.556888,-59.326923 -   |



*[Firmas manuscritas]*



Congreso de la Nación

13-PE-22  
OD 304  
762

|      |                          |              |            |                |  |
|------|--------------------------|--------------|------------|----------------|--|
|      |                          |              |            |                | 25.557796,-59.328189 -25.557388,-59.326695 -25.555557)))   |
| 5287 | Polideportivo            | Formosa      | Pirané     | Palo Santo     | (((59.338139 -25.576979,-59.338883 -25.57793,-59.337271 -25.579003,-59.336312 -25.578475,-59.337478 -25.577556,-59.337753 -25.577263,-59.338139 -25.576979)))  |
| 5288 | Vial                     | Formosa      | Pirané     | Pirané         | (((59.098637 -25.729305,-59.094754 -25.731917,-59.095177 -25.732434,-59.096184 -25.731846,-59.099168 -25.729994,-59.098637 -25.729305)))   |
| 5289 | El Pindosal              | Formosa      | Pirané     | Pirané         | (((59.107165 -25.754247,-59.108481 -25.753314,-59.107791 -25.752517,-59.106447 -25.753376,-59.105706 -25.752478,-59.105113 -25.752901,-59.105377 -25.753221,-59.105695 -25.75302,-59.106512 -25.75406,-59.10602 -25.754435,-59.106552 -25.755048,-59.107387 -25.754516,-59.107165 -25.754247)))  |
| 5290 | Veintiocho de Octubre    | Buenos Aires | La Matanza | Ciudad Evita   | (((58.552589 -34.718907,-58.552474 -34.718623,-58.552471 -34.718162,-58.552519 -34.717195,-58.552339 -34.716437,-58.552333 -34.716308,-58.552408 -34.715978,-58.553299 -34.715962,-58.553624 -34.71788,-58.55353 -34.718456,-58.553073 -34.718414,-58.552867 -34.718962,-58.552589 -34.718907)))   |
| 5291 | Barrio Smith             | Buenos Aires | La Matanza | González Catán | (((58.641051 -34.792228,-58.639878 -34.794227,-58.63742 -34.795862,-58.637036 -34.796058,-58.63507 -34.794373,-58.639575 -34.79069,-58.641125 -34.791947,-58.641051 -34.792228)))  |
| 5292 | El Triunfo               | Buenos Aires | La Matanza | González Catán | (((58.630174 -34.750891,-58.628832 -34.749744,-58.628633 -34.749904,-58.628606 -34.749882,-58.627539 -34.750731,-58.627025 -34.750282,-58.629585 -34.748268,-58.631448 -34.749862,-58.630174 -34.750891)))   |
| 5293 | Diecisiete de Septiembre | Buenos Aires | La Matanza | González Catán | (((58.654221 -34.756535,-58.65169 -34.754369,-58.651727 -34.754338,-58.648132 -34.751295,-58.648098 -34.751322,-58.646648 -34.750051,-58.646618 -34.750082,-58.646521 -34.750003,-58.646533 -34.749985,-58.653336 -34.744487,-58.653289 -34.744448,-58.656526 -34.741949,-58.65697 -34.741768,-58.660361 -34.744601,-58.657757 -34.746712,-58.658884 -34.747665,-58.661553 -34.74559,-58.662833 -34.746729,-58.663218 -34.747167,-58.663483 -34.747527,-58.663689 -34.748016,-58.663767 -34.748235,-58.663833 -34.748765,-58.65876 -34.753056,-58.654221 -34.756535))) |
| 5294 | Cnel. Conde & Arrecifes  | Buenos Aires | La Matanza | González Catán | (((58.611586 -34.791052,-58.611336 -34.790798,-58.611323 -34.790808,-58.611191 -34.790707,-58.611639 -34.790247,-58.610815 -34.789469,-58.611025 -34.789296,-58.611142 -34.789364,-58.611195 -34.789362,-58.612423 -34.790364,-58.611586 -34.791052)))   |



*[Firmas manuscritas]*



Congreso de la Nación

13-PE-22  
OD 304  
763

|      |                     |              |            |                 |  |
|------|---------------------|--------------|------------|-----------------|--|
| 5295 | Picaluga            | Buenos Aires | La Matanza | González Catán  | (((-58.630931 -34.756394,-58.630756 -34.756569,-58.630101 -34.757113,-58.629321 -34.756462,-58.62931 -34.756461,-58.629304 -34.756414,-58.628796 -34.756383,-58.628479 -34.755127,-58.628409 -34.754902,-58.62878 -34.755201,-58.628765 -34.755211,-58.630217 -34.756427,-58.630264 -34.756396,-58.630931 -34.756394)),((-58.628111 -34.753387,-58.627651 -34.753522,-58.626003 -34.754088,-58.62458 -34.75414,-58.622614 -34.754155,-58.621913 -34.754333,-58.62146 -34.754449,-58.621672 -34.75467,-58.622224 -34.754514,-58.622519 -34.754505,-58.623726 -34.754503,-58.62459 -34.754493,-58.626051 -34.754447,-58.626506 -34.754353,-58.627457 -34.754034,-58.628335 -34.753634,-58.628111 -34.753387))) |
| 5296 | Fernández Fernández | Buenos Aires | La Matanza | Rafael Castillo | (((-58.635797 -34.725903,-58.636131 -34.725656,-58.636489 -34.725948,-58.637102 -34.725497,-58.63943 -34.727496,-58.635383 -34.730642,-58.635324 -34.730674,-58.634974 -34.730341,-58.634731 -34.730537,-58.634283 -34.730161,-58.634261 -34.73018,-58.629854 -34.726361,-58.633195 -34.723732,-58.634251 -34.724679,-58.635797 -34.725903)))  |
| 5297 | El Trébol           | Buenos Aires | La Matanza | Virrey Del Pino | (((-58.651567 -34.794696,-58.651401 -34.794811,-58.651226 -34.794672,-58.651006 -34.794818,-58.650879 -34.795078,-58.650807 -34.795294,-58.650135 -34.79516,-58.649688 -34.795117,-58.649039 -34.795029,-58.647737 -34.794263,-58.647719 -34.794285,-58.647349 -34.794035,-58.64943 -34.792369,-58.650017 -34.792802,-58.650802 -34.792153,-58.651498 -34.791488,-58.651665 -34.791619,-58.651345 -34.791893,-58.651735 -34.792163,-58.652163 -34.792479,-58.651788 -34.792785,-58.652739 -34.793549,-58.652339 -34.793861,-58.652201 -34.793873,-58.65177 -34.794205,-58.651368 -34.794538,-58.651567 -34.794696)))   |
| 5298 | San Martín          | Buenos Aires | La Matanza | Virrey Del Pino | (((-58.678117 -34.84903,-58.674597 -34.851847,-58.676679 -34.853696,-58.679244 -34.851495,-58.678109 -34.850492,-58.678986 -34.849769,-58.678117 -34.84903)))  |
| 5299 | Mercosur            | Buenos Aires | La Matanza | Virrey Del Pino | (((-58.643542 -34.796413,-58.643697 -34.796285,-58.644237 -34.796722,-58.641869 -34.798664,-58.640701 -34.797702,-58.641853 -34.796693,-58.642341 -34.796277,-58.642867 -34.795828,-58.643542 -34.796413)))  |
| 5300 | Tres Manzanas       | Buenos Aires | La Matanza | Virrey Del Pino | (((-58.649483 -34.802331,-58.649917 -34.801967,-58.650548 -34.802513,-58.647539 -34.804935,-58.646884 -34.804416,-58.649483 -34.802331)))  |
| 5301 | San Luis            | Buenos Aires | Escobar    | Escobar         | (((-58.761364 -34.368255,-58.76061 -34.369295,-58.758133 -34.370037,-58.756353 -34.368813,-58.757105 -34.368092,-58.757412 -34.368083,-58.758723 -34.366859,-58.761364 -34.368255)))   |



*[Firmas manuscritas]*



Congreso de la Nación

13-PE-22

OD 304

764

|      |                          |              |                    |                  |   |
|------|--------------------------|--------------|--------------------|------------------|---|
| 5302 | San Javier               | Buenos Aires | Escobar            | Garin            | (((-58.723487 -34.443511,-58.722826 -34.444357,-58.72127 -34.443501,-58.721936 -34.442635,-58.723487 -34.443511)))  |
| 5303 | Los Variadores           | Buenos Aires | Escobar            | Maquinista Savio | (((-58.773405 -34.39456,-58.775592 -34.395726,-58.77579 -34.395486,-58.775749 -34.395463,-58.777054 -34.393763,-58.777054 -34.393702,-58.777024 -34.393657,-58.777045 -34.39363,-58.774949 -34.392526,-58.773405 -34.39456)))   |
| 5304 | El Triángulo             | Buenos Aires | Escobar            | Maquinista Savio | (((-58.777439 -34.40498,-58.775133 -34.405898,-58.773676 -34.4065,-58.774694 -34.408435,-58.774874 -34.408353,-58.775823 -34.40708,-58.777439 -34.40498)))  |
| 5305 | El Corralito             | Buenos Aires | General San Martín | San Andrés       | (((-58.528393 -34.55639,-58.5286 -34.556243,-58.528348 -34.555986,-58.528084 -34.556169,-58.528313 -34.556393,-58.528359 -34.556359,-58.528393 -34.55639)))   |
| 5306 | Mariló II                | Buenos Aires | San Miguel         | Bella Vista      | (((-58.718212 -34.602528,-58.716416 -34.600857,-58.715672 -34.601382,-58.717502 -34.603057,-58.718212 -34.602528)))   |
| 5307 | Jorge Newbery            | Buenos Aires | San Miguel         | Bella Vista      | (((-58.686574 -34.574736,-58.686187 -34.575014,-58.685496 -34.574666,-58.685391 -34.574572,-58.684966 -34.574279,-58.684337 -34.574156,-58.684332 -34.574074,-58.684495 -34.573958,-58.685059 -34.574116,-58.685184 -34.574236,-58.685255 -34.574171,-58.685335 -34.574233,-58.685432 -34.574164,-58.685654 -34.574366,-58.685778 -34.574266,-58.686574 -34.574736))) |
| 5308 | Plazoleta                | Buenos Aires | San Miguel         | San Miguel       | (((-58.726485 -34.53457,-58.725794 -34.535072,-58.726189 -34.535454,-58.726907 -34.534951,-58.726485 -34.53457)))   |
| 5309 | Hospital                 | Buenos Aires | San Miguel         | San Miguel       | (((-58.722215 -34.537816,-58.721084 -34.538601,-58.721457 -34.538937,-58.72257 -34.538165,-58.722215 -34.537816)))  |
| 5310 | Madre Esperanza          | Buenos Aires | San Miguel         | San Miguel       | (((-58.76119 -34.567959,-58.759666 -34.56906,-58.760843 -34.570174,-58.762279 -34.56898,-58.76119 -34.567959)))   |
| 5311 | Marcos Sastre y La Pinta | Buenos Aires | San Miguel         | Santa María      | (((-58.758146 -34.569277,-58.757513 -34.56974,-58.757795 -34.570006,-58.758429 -34.569559,-58.758146 -34.569277)))  |
| 5312 | Santa Brígida            | Buenos Aires | Pilar              | Lagomarsino      | (((-58.784255 -34.408889,-58.783615 -34.408571,-58.782862 -34.409539,-58.783441 -34.409889,-58.782637 -34.410932,-58.782101 -34.410632,-58.781655 -34.411365,-58.781472 -34.411289,-58.781434 -34.411367,-58.781512 -34.411413,-58.781257 -34.411767,-58.780131 -34.411178,-58.779127 -34.412504,-58.778098 -34.411944,-58.779062 -34.410648,-58.780649 -             |



*[Firma manuscrita]*



Congreso de la Nación

13-PE-22  
OD 304  
765

|      |                 |              |              |                   |  |
|------|-----------------|--------------|--------------|-------------------|--|
|      |                 |              |              |                   | 34.408654,-58.781566 -34.409341,-58.781843 -<br>34.409505,-58.784217 -34.406471,-58.785671 -<br>34.404592,-58.786453 -34.405069,-58.786903 -<br>34.404455,-58.787483 -34.40475,-58.786632 -<br>34.405822,-58.786469 -34.406028,-58.785817 -<br>34.406849,-58.784255 -34.408889)))  |
| 5313 | La Lonja        | Buenos Aires | Pilar        | La Lonja          | (((-58.813752 -34.478036,-58.814255 -<br>34.477401,-58.814903 -34.477734,-58.813953 -<br>34.478939,-58.815826 -34.479909,-58.814885 -<br>34.481153,-58.813612 -34.480475,-58.813638 -<br>34.48044,-58.812878 -34.480035,-58.812561 -<br>34.479867,-58.812306 -34.479733,-58.812552 -<br>34.478443,-58.813148 -34.477706,-58.813752 -<br>34.478036)))   |
| 5314 | Vicente López   | Buenos Aires | Pilar        | Pilar             | (((-58.896069 -34.472511,-58.895955 -<br>34.472389,-58.895912 -34.472379,-58.89565 -<br>34.472231,-58.896204 -34.471498,-58.896626 -<br>34.471734,-58.896783 -34.471465,-58.896893 -<br>34.471522,-58.896903 -34.471508,-58.897294 -<br>34.471729,-58.897315 -34.471714,-58.897403 -<br>34.471794,-58.897484 -34.471919,-58.897417 -<br>34.471945,-58.897471 -34.472033,-58.897481 -<br>34.472062,-58.896069 -34.472511))) |
| 5315 | El Jordán       | Buenos Aires | Pilar        | Presidente Derqui | (((-58.812165 -34.480033,-58.812306 -<br>34.479733,-58.813638 -34.48044,-58.8125 -<br>34.481969,-58.812137 -34.48157,-58.812103 -<br>34.481382,-58.812162 -34.48063,-58.812165 -<br>34.480033)))   |
| 5316 | Comunidad TOBA  | Buenos Aires | Pilar        | Presidente Derqui | (((-58.828865 -34.507974,-58.828025 -<br>34.509033,-58.827258 -34.508633,-58.828061 -<br>34.50755,-58.828865 -34.507974)))   |
| 5317 | Ferrum          | Buenos Aires | Pilar        | Villa Rosa        | (((-58.852765 -34.386764,-58.846794 -<br>34.394629,-58.845781 -34.394081,-58.8466 -<br>34.393004,-58.845758 -34.392506,-58.847522 -<br>34.390263,-58.850816 -34.38582,-58.852765 -<br>34.386764)))   |
| 5318 | Sin Nombre      | Buenos Aires | San Fernando | San Fernando      | (((-58.56642 -34.448169,-58.566257 -34.4483,-<br>58.566209 -34.448264,-58.566109 -34.448345,-<br>58.56604 -34.448294,-58.565949 -34.448381,-<br>58.565846 -34.448335,-58.566089 -34.447925,-<br>58.5662 -34.447979,-58.56642 -34.448169)))   |
| 5319 | Los Pinos       | Buenos Aires | San Fernando | Victoria          | (((-58.555956 -34.457221,-58.555836 -<br>34.45738,-58.555772 -34.457441,-58.555656 -<br>34.457476,-58.555569 -34.457284,-58.55569 -<br>34.457121,-58.555706 -34.457126,-58.555726 -<br>34.457093,-58.555956 -34.457221)),((-58.556174<br>-34.457821,-58.555856 -34.457937,-58.555789 -<br>34.457793,-58.556104 -34.457678,-58.556174 -<br>34.457821)))   |
| 5320 | Capitán Rosales | Buenos Aires | San Isidro   | Boulogne Sur Mer  | (((-58.578527 -34.4891,-58.579149 -34.489591,-<br>58.579714 -34.489124,-58.579526 -34.488966,-<br>58.578587 -34.489051,-58.578527 -34.4891)))  |



*[Firmas manuscritas]*



Congreso de la Nación

13-PE-22  
OD 304  
766

|      |                            |              |       |                       |   |
|------|----------------------------|--------------|-------|-----------------------|---|
| 5321 | San Roque                  | Buenos Aires | Tigre | Benavidez             | (((-58.682927 -34.386396,-58.682676 -34.38675,-58.682335 -34.386579,-58.682085 -34.386923,-58.682243 -34.387008,-58.682066 -34.387223,-58.681729 -34.387034,-58.68241 -34.386141,-58.682927 -34.386396)))   |
| 5322 | El Arco                    | Buenos Aires | Tigre | Benavidez             | (((-58.71972 -34.40959,-58.719716 -34.409675,-58.71941 -34.409757,-58.715859 -34.40787,-58.71286 -34.406282,-58.711367 -34.405512,-58.711556 -34.405246,-58.71972 -34.40959)))  |
| 5323 | La Victoria                | Buenos Aires | Tigre | Dique Luján           | (((-58.679669 -34.367848,-58.680281 -34.368201,-58.680166 -34.368369,-58.680771 -34.368684,-58.680669 -34.368826,-58.680195 -34.368588,-58.679937 -34.368949,-58.678371 -34.368084,-58.678732 -34.367637,-58.679507 -34.368101,-58.679669 -34.367848))) |
| 5324 | Don Federico               | Buenos Aires | Tigre | Dique Luján           | (((-58.697663 -34.354109,-58.699387 -34.351738,-58.696083 -34.350041,-58.694253 -34.351999,-58.697663 -34.354109)))   |
| 5325 | Arenera                    | Buenos Aires | Tigre | Dique Luján           | (((-58.696084 -34.350035,-58.694663 -34.351554,-58.690374 -34.348988,-58.690556 -34.348726,-58.690672 -34.348787,-58.691108 -34.348255,-58.691991 -34.348701,-58.692445 -34.348116,-58.696084 -34.350035)))   |
| 5326 | Rialto                     | Buenos Aires | Tigre | Dique Luján           | (((-58.696919 -34.355108,-58.693401 -34.352894,-58.691695 -34.354698,-58.693859 -34.35632,-58.692673 -34.35789,-58.694368 -34.358771,-58.696919 -34.355108)))   |
| 5327 | Mozart                     | Buenos Aires | Tigre | Dique Luján           | (((-58.680951 -34.367437,-58.680796 -34.367656,-58.681348 -34.367959,-58.681151 -34.368206,-58.680596 -34.36792,-58.680429 -34.368127,-58.680281 -34.368201,-58.679669 -34.367848,-58.680271 -34.367067,-58.680951 -34.367437)))                        |
| 5328 | Pasaje Malvinas Argentinas | Buenos Aires | Tigre | Don Torcuato          | (((-58.651959 -34.486763,-58.651852 -34.486895,-58.651088 -34.486497,-58.651197 -34.486356,-58.651293 -34.486404,-58.651312 -34.486383,-58.651706 -34.48661,-58.651741 -34.486566,-58.651821 -34.486609,-58.651789 -34.486662,-58.651959 -34.486763)))  |
| 5329 | Sin Nombre                 | Buenos Aires | Tigre | Don Torcuato          | (((-58.650116 -34.484165,-58.649823 -34.484557,-58.649198 -34.484213,-58.649508 -34.483821,-58.650116 -34.484165)))   |
| 5330 | Bajo Puente                | Buenos Aires | Tigre | Los Troncos Del Talar | (((-58.595958 -34.443709,-58.59564 -34.443589,-58.595765 -34.443326,-58.595834 -34.443234,-58.596171 -34.443352,-58.595958 -34.443709)))  |
| 5331 | Parque San Lorenzo         | Buenos Aires | Tigre | Ricardo Rojas         | (((-58.670676 -34.458927,-58.67044 -34.45932,-58.670135 -34.459156,-58.670242 -34.459004,-58.670332 -34.458909,-58.670416 -34.458945,-  |



*[Firma manuscrita]*



Congreso de la Nación

13-PE-22  
OD 304  
767

|      |                    |              |                   |                   |   |
|------|--------------------|--------------|-------------------|-------------------|---|
|      |                    |              |                   |                   | 58.670506 -34.458842,-58.670676 -34.458927))))  |
| 5332 | La Paloma          | Buenos Aires | Tigre             | Ricardo Rojas     | (((58.668952 -34.459347,-58.668545 -34.459973,-58.667162 -34.459234,-58.667306 -34.45905,-58.667359 -34.459081,-58.66756 -34.458796,-58.667582 -34.458807,-58.667638 -34.458727,-58.667624 -34.458715,-58.667675 -34.458646,-58.668952 -34.459347))))   |
| 5333 | El Lucero          | Buenos Aires | Tigre             | Rincón De Milberg | (((58.635522 -34.40287,-58.635679 -34.403086,-58.637171 -34.402638,-58.636589 -34.401849,-58.635117 -34.402328,-58.635387 -34.402689,-58.635895 -34.402425,-58.635991 -34.402656,-58.635522 -34.40287))))   |
| 5334 | Arroyo Reconquista | Buenos Aires | Tigre             | Rincón De Milberg | (((58.596569 -34.441,-58.596675 -34.441226,-58.596173 -34.441467,-58.595909 -34.441624,-58.595752 -34.441465,-58.595884 -34.441073,-58.596011 -34.441044,-58.596068 -34.441163,-58.596569 -34.441))))   |
| 5335 | Nueva Esperanza    | Buenos Aires | Tigre             | Tigre             | (((58.564471 -34.431459,-58.563888 -34.43094,-58.563023 -34.431723,-58.563564 -34.432158,-58.564471 -34.431459))))  |
| 5336 | Los Cordobeses     | Buenos Aires | Tigre             | Tigre             | (((58.584076 -34.434361,-58.583411 -34.434481,-58.583465 -34.43476,-58.583926 -34.434705,-58.583926 -34.434686,-58.584131 -34.434637,-58.584076 -34.434361))))  |
| 5337 | Sin Nombre         | Buenos Aires | Vicente López     | Munro             | (((58.541811 -34.53912,-58.542126 -34.539366,-58.542354 -34.539168,-58.542279 -34.539108,-58.542037 -34.538922,-58.541811 -34.53912))))   |
| 5338 | Sin Nombre         | Buenos Aires | Vicente López     | Villa Martelli    | (((58.517665 -34.551859,-58.517552 -34.552016,-58.517647 -34.552057,-58.51769 -34.552077,-58.517711 -34.552086,-58.51773 -34.552095,-58.517763 -34.552109,-58.517784 -34.552119,-58.517828 -34.552138,-58.517916 -34.552179,-58.518059 -34.55198,-58.517703 -34.551808,-58.517665 -34.551859))))  |
| 5339 | René Favaloro      | Buenos Aires | General Rodríguez | General Rodríguez | (((58.963473 -34.622258,-58.96587 -34.61914,-58.968229 -34.621049,-58.968197 -34.621089,-58.969156 -34.621877,-58.967653 -34.623365,-58.967465 -34.623235,-58.966775 -34.624073,-58.963473 -34.622258))))   |
| 5340 | Sin Nombre         | Buenos Aires | General Rodríguez | General Rodríguez | (((58.917706 -34.626462,-58.917428 -34.626311,-58.916275 -34.62572,-58.916255 -34.625753,-58.915885 -34.625833,-58.916171 -34.627089,-58.91445 -34.627377,-58.914973 -34.62976,-58.914277 -34.629882,-58.913031 -34.626259,-58.914095 -34.626083,-58.913879 -34.625144,-58.913217 -34.625234,-58.913092 -34.624663,-58.913475 -34.624246,-58.913806 -34.624386,-58.914703 -34.623156,-58.915553 -34.623584,-58.916551 -34.624124,-58.916995 -34.623412,-58.917473 -34.622736,-58.918546 - |



*[Firmas manuscritas]*



Congreso de la Nación

13-PE-22  
OD 304  
768

|      |                       |              |                   |                    |   |
|------|-----------------------|--------------|-------------------|--------------------|---|
|      |                       |              |                   |                    | 34.623269,-58.917774 -34.624202,-58.917499 -<br>34.624561,-58.918097 -34.624876,-58.918568 -<br>34.624259,-58.919132 -34.624549,-58.918614 -<br>34.625201,-58.918283 -34.625585,-58.918248 -<br>34.625633,-58.918872 -34.625985,-58.918247 -<br>34.626763,-58.917706 -34.626462)))  |
| 5341 | Altos Verdes          | Buenos Aires | General Rodríguez | General Rodríguez  | (((-58.998471 -34.586201,-58.995573 -<br>34.58999,-58.994172 -34.589961,-58.994176 -<br>34.589849,-58.994197 -34.589741,-58.997341 -<br>34.585668,-58.998471 -34.586201)))  |
| 5342 | La Bistrica           | Buenos Aires | José C. Paz       | José C. Paz        | (((-58.806254 -34.51423,-58.806764 -<br>34.514588,-58.806806 -34.514544,-58.809121 -<br>34.516186,-58.809045 -34.516404,-58.808951 -<br>34.516529,-58.807803 -34.517544,-58.805292 -<br>34.515764,-58.804945 -34.515521,-58.806254 -<br>34.51423)))   |
| 5343 | La Esperanza de Lamas | Buenos Aires | José C. Paz       | José C. Paz        | (((-58.808114 -34.515472,-58.809428 -<br>34.514119,-58.808581 -34.513544,-58.809468 -<br>34.512633,-58.808947 -34.51228,-58.806806 -<br>34.514544,-58.808114 -34.515472))((-58.81195<br>-34.516968,-58.812451 -34.517345,-58.813123 -<br>34.516637,-58.812606 -34.51627,-58.81195 -<br>34.516968))((-58.810819 -34.51418,-58.808993<br>-34.516096,-58.809121 -34.516186,-58.809045 -<br>34.516404,-58.809369 -34.516614,-58.80944 -<br>34.516554,-58.809988 -34.516916,-58.813045 -<br>34.519009,-58.815469 -34.516562,-58.814973 -<br>34.516229,-58.812749 -34.518501,-58.811416 -<br>34.517636,-58.811354 -34.517602,-58.810531 -<br>34.517045,-58.811111 -34.516392,-58.81064 -<br>34.516082,-58.811214 -34.515436,-58.811591 -<br>34.515687,-58.812121 -34.515089,-58.810819 -<br>34.51418),(-58.810109 -34.515819,-58.810476 -<br>34.516084,-58.809967 -34.516647,-58.80958 -<br>34.51638,-58.810109 -34.515819))) |
| 5344 | Bolívar               | Buenos Aires | José C. Paz       | José C. Paz        | (((-58.801937 -34.516736,-58.800571 -<br>34.518123,-58.799254 -34.517261,-58.79927 -<br>34.517086,-58.799337 -34.516979,-58.799644 -<br>34.516675,-58.800465 -34.517222,-58.800701 -<br>34.516954,-58.799915 -34.516406,-58.800083 -<br>34.51624,-58.80016 -34.516232,-58.800287 -<br>34.516183,-58.800342 -34.516135,-58.800708 -<br>34.516395,-58.800965 -34.516098,-58.801238 -<br>34.516268,-58.801276 -34.516222,-58.801519 -<br>34.51639,-58.801488 -34.516427,-58.801623 -<br>34.516519,-58.801638 -34.516499,-58.801662 -<br>34.516515,-58.801682 -34.516491,-58.801759 -<br>34.516544,-58.801731 -34.516584,-58.801937 -<br>34.516736)))   |
| 5345 | Sin Nombre            | Buenos Aires | Luján             | Lezica Y Torrezuri | (((-59.048664 -34.587324,-59.048465 -<br>34.587598,-59.048729 -34.587725,-59.048699 -<br>34.587822,-59.048144 -34.588677,-59.047791 -<br>34.588498,-59.047204 -34.589353,-59.047905 -<br>34.589682,-59.047602 -34.590191,-59.047286 -<br>34.590032,-59.046933 -34.590564,-59.04657 -<br>34.590465,-59.046282 -34.591047,-59.04656 -<br>34.591201,-59.046307 -34.591629,-59.046426 -<br>34.591678,-59.046162 -34.592141,-59.045441 -<br>34.591828,-59.045784 -34.591196,-59.045949 -   |



*[Firmas manuscritas]*





Congreso de la Nación

13-PE-22  
OD 304  
769

|      |                           |              |                     |             |   |
|------|---------------------------|--------------|---------------------|-------------|---|
|      |                           |              |                     |             | 34.590923,-59.045944 -34.590604,-59.046182 -<br>34.589639,-59.046461 -34.588933,-59.046471 -<br>34.58774,-59.047217 -34.587919,-59.048261 -<br>34.587083,-59.048664 -34.587324)))   |
| 5346 | Americano                 | Buenos Aires | Luján               | Luján       | ((((-59.099575 -34.588566,-59.099276 -<br>34.588811,-59.098568 -34.588556,-59.099115 -<br>34.588161,-59.099575 -34.588566)),((-59.099596<br>-34.586852,-59.099249 -34.587128,-59.100305 -<br>34.588016,-59.100616 -34.587753,-59.099596 -<br>34.586852)))   |
| 5347 | Parque Lasa               | Buenos Aires | Luján               | Luján       | ((((-59.092483 -34.581786,-59.091747 -<br>34.582856,-59.091222 -34.582631,-59.090921 -<br>34.583053,-59.092067 -34.583595,-59.0923 -<br>34.583257,-59.092172 -34.583197,-59.092971 -<br>34.582019,-59.092483 -34.581786)))  |
| 5348 | Luchetti                  | Buenos Aires | Luján               | Open Door   | ((((-59.073716 -34.487249,-59.064882 -<br>34.499199,-59.064231 -34.498861,-59.063263 -<br>34.500151,-59.059363 -34.498112,-59.060056 -<br>34.497137,-59.059313 -34.496753,-59.06842 -<br>34.484319,-59.072089 -34.486174,-59.072475 -<br>34.486434,-59.072559 -34.486627,-59.073716 -<br>34.487249)))                   |
| 5349 | Open Door                 | Buenos Aires | Luján               | Open Door   | ((((-59.072624 -34.493868,-59.071645 -<br>34.495179,-59.071195 -34.494952,-59.071798 -<br>34.494206,-59.070881 -34.493709,-59.072145 -<br>34.49203,-59.072821 -34.49235,-59.072002 -<br>34.493527,-59.072624 -34.493868)))  |
| 5350 | El Triángulo              | Buenos Aires | Malvinas Argentinas | Tortuguitas | ((((-58.769128 -34.466143,-58.769088 -<br>34.466039,-58.767602 -34.466702,-58.767543 -<br>34.466822,-58.767913 -34.46701,-58.767717 -<br>34.467284,-58.768116 -34.467491,-58.769128 -<br>34.466143)))   |
| 5351 | El Cuadrado               | Buenos Aires | Malvinas Argentinas | Tortuguitas | ((((-58.732992 -34.46763,-58.731746 -<br>34.466957,-58.731101 -34.467769,-58.732318 -<br>34.468431,-58.732992 -34.46763)))  |
| 5352 | La Esperanza              | Buenos Aires | Moreno              | Cuartel V   | ((((-58.823073 -34.518012,-58.820509 -<br>34.521639,-58.818697 -34.520439,-58.817696 -<br>34.521554,-58.816412 -34.520686,-58.819093 -<br>34.517761,-58.819168 -34.517812,-58.82057 -<br>34.516425,-58.823073 -34.518012)))   |
| 5353 | Veinticinco de Septiembre | Buenos Aires | Moreno              | Cuartel V   | ((((-58.818527 -34.539861,-58.81633 -<br>34.538369,-58.817883 -34.536731,-58.818524 -<br>34.537172,-58.818749 -34.537282,-58.819065 -<br>34.5375,-58.819181 -34.537515,-58.819416 -<br>34.537602,-58.819786 -34.537835,-58.819941 -<br>34.53804,-58.820105 -34.538149,-58.820167 -<br>34.53824,-58.818527 -34.539861))) |
| 5354 | Primero de Marzo          | Buenos Aires | Moreno              | Cuartel V   | ((((-58.792322 -34.571966,-58.792808 -<br>34.571475,-58.791427 -34.570466,-58.790908 -<br>34.571014,-58.789978 -34.571996,-58.792769 -<br>34.57386,-58.793688 -34.572884,-58.792322 -   |



*[Firma manuscrita]*



Congreso de la Nación

13-PE-22  
OD 304  
770

|      |                           |              |        |           |  |
|------|---------------------------|--------------|--------|-----------|--|
|      |                           |              |        |           | 34.571966)))   |
| 5355 | Caacupé Ocho de Diciembre | Buenos Aires | Moreno | Cuartel V | (((58.824533 -34.53675,-58.82418 -34.536491,-58.823648 -34.537002,-58.823373 -34.536835,-58.824353 -34.535873,-58.825059 -34.535144,-58.825674 -34.534621,-58.824974 -34.534125,-58.82554 -34.533575,-58.826134 -34.53292,-58.827373 -34.53374,-58.824533 -34.53675)))   |
| 5356 | Ayelén I                  | Buenos Aires | Moreno | Cuartel V | (((58.836343 -34.572882,-58.835537 -34.572353,-58.834286 -34.573618,-58.835218 -34.574238,-58.835388 -34.574051,-58.835301 -34.573992,-58.835591 -34.5737,-58.835685 -34.573759,-58.835844 -34.573582,-58.835419 -34.573321,-58.836343 -34.572882)))   |
| 5357 | San Norberto              | Buenos Aires | Moreno | Cuartel V | (((58.81635 -34.545135,-58.81755 -34.545935,-58.818423 -34.545049,-58.818429 -34.544956,-58.81795 -34.544643,-58.818754 -34.543746,-58.814727 -34.541073,-58.812984 -34.542891,-58.815864 -34.544811,-58.815323 -34.545394,-58.815349 -34.545418,-58.814211 -34.546571,-58.814647 -34.546879,-58.81635 -34.545135)))   |
| 5358 | Sin Nombre                | Buenos Aires | Moreno | Cuartel V | (((58.81502 -34.535278,-58.814925 -34.535395,-58.813706 -34.535166,-58.813682 -34.535103,-58.81365 -34.535042,-58.813688 -34.534942,-58.813993 -34.534592,-58.81502 -34.535278)))  |
| 5359 | Dos de Agosto             | Buenos Aires | Moreno | Cuartel V | (((58.794561 -34.571982,-58.793688 -34.572884,-58.792769 -34.57386,-58.793758 -34.574523,-58.795566 -34.572671,-58.794561 -34.571982)))  |
| 5360 | Lomas Verdes III          | Buenos Aires | Moreno | La Reja   | (((58.820664 -34.617751,-58.819969 -34.618494,-58.819142 -34.617919,-58.819838 -34.617205,-58.820664 -34.617751)))   |
| 5361 | Manantiales               | Buenos Aires | Moreno | La Reja   | (((58.839145 -34.679252,-58.839358 -34.678951,-58.839487 -34.678524,-58.84045 -34.677888,-58.841618 -34.678708,-58.841849 -34.678521,-58.842104 -34.678694,-58.841878 -34.678896,-58.843137 -34.679776,-58.842447 -34.680525,-58.844963 -34.682249,-58.843839 -34.683404,-58.841779 -34.682045,-58.839945 -34.680757,-58.838772 -34.679988,-58.838355 -34.680428,-58.83802 -34.680471,-58.837172 -34.681363,-58.837363 -34.681502,-58.837098 -34.681768,-58.838245 -34.682528,-58.835365 -34.685336,-58.834012 -34.684487,-58.835099 -34.683429,-58.834864 -34.683272,-58.835092 -34.683026,-58.834093 -34.682363,-58.834207 -34.682226,-58.832691 -34.681333,-58.833193 -34.681366,-58.833726 -34.681281,-58.834091 -34.681333,-58.834834 -34.681127,-58.834986 -34.681149,-58.835388 -34.681151,-58.835525 -34.681108,-58.835849 -34.680945,-58.835913 -34.680864,-58.836026 -34.680591,-58.836223 -34.680431,-58.836352 -34.680167,-58.836674 -34.679983,-58.83702 -34.679746,-58.837475 -34.679923,-58.837847 -34.679923,-58.83819 - |



*[Firmas manuscritas]*



Congreso de la Nación

13-PE-22  
OD 304  
771

|      |                                    |              |            |                          |   |
|------|------------------------------------|--------------|------------|--------------------------|---|
|      |                                    |              |            |                          | 34.679819,-58.838342 -34.679705,-58.838498 -<br>34.679477,-58.839145 -34.679252)))  |
| 5362 | Las Piñas                          | Buenos Aires | Moreno     | Moreno                   | (((-58.817853 -34.673168,-58.818766 -<br>34.675446,-58.817663 -34.675768,-58.816741 -<br>34.673462,-58.817853 -34.673168)))   |
| 5363 | La Porteña III                     | Buenos Aires | Moreno     | Moreno                   | (((-58.814449 -34.676578,-58.815049 -<br>34.678089,-58.81392 -34.678402,-58.813392 -<br>34.676845,-58.814449 -34.676578)))  |
| 5364 | San José                           | Buenos Aires | Moreno     | Moreno                   | (((-58.793593 -34.629315,-58.793429 -<br>34.629513,-58.794086 -34.630402,-58.79455 -<br>34.629959,-58.793593 -34.629315)))  |
| 5365 | La Quebrada                        | Buenos Aires | Moreno     | Paso Del Rey             | (((-58.75046 -34.654356,-58.750361 -<br>34.654465,-58.749572 -34.654092,-58.74924 -<br>34.653803,-58.749438 -34.653672,-58.749941 -<br>34.654043,-58.74988 -34.654111,-58.75046 -<br>34.654356)))   |
| 5366 | Villanueva                         | Buenos Aires | Moreno     | Trujui                   | (((-58.769378 -34.590717,-58.768604 -<br>34.591318,-58.767442 -34.590226,-58.76823 -<br>34.589631,-58.769378 -34.590717)))  |
| 5367 | C. Villegas & Bustamante y Guevara | Buenos Aires | Hurlingham | William Morris           | (((-58.66073 -34.584381,-58.660384 -<br>34.584088,-58.660071 -34.584327,-58.660092 -<br>34.584346,-58.660054 -34.584377,-58.660391 -<br>34.584649,-58.66073 -34.584381)))   |
| 5368 | San Francisco                      | Buenos Aires | Ituzaingó  | Villa Gobernador Udaondo | (((-58.657904 -34.630071,-58.657554 -<br>34.630339,-58.657427 -34.630936,-58.657882 -<br>34.631003,-58.657951 -34.630591,-58.65825 -<br>34.630371,-58.657904 -34.630071)))  |
| 5369 | La Victoria                        | Buenos Aires | Merlo      | Mariano Acosta           | (((-58.814953 -34.683471,-58.815229 -<br>34.683828,-58.814739 -34.684456,-58.8136 -<br>34.686262,-58.811186 -34.685144,-58.812948 -<br>34.682557,-58.813689 -34.682886,-58.814198 -<br>34.68311,-58.814652 -34.683327,-58.814815 -<br>34.683361,-58.814953 -34.683471)))  |
| 5370 | Las Américas                       | Buenos Aires | Merlo      | Mariano Acosta           | (((-58.781481 -34.729866,-58.780452 -<br>34.729452,-58.780333 -34.729468,-58.778525 -<br>34.730815,-58.779352 -34.731583,-58.780229 -<br>34.7324,-58.78117 -34.73172,-58.781982 -<br>34.732491,-58.784022 -34.730984,-58.784009 -<br>34.730896,-58.781481 -34.729866)))   |
| 5371 | Ferrari                            | Buenos Aires | Merlo      | Mariano Acosta           | (((-58.787798 -34.702269,-58.78834 -<br>34.701887,-58.789005 -34.702607,-58.789536 -<br>34.702235,-58.789551 -34.702195,-58.789528 -<br>34.702149,-58.788868 -34.701491,-58.78776 -<br>34.700436,-58.787377 -34.700024,-58.786343 -<br>34.700741,-58.785731 -34.701182,-58.786207 -<br>34.701676,-58.787207 -34.702677,-58.787798 -<br>34.702269))) |



*[Firmas manuscritas]*



Congreso de la Nación

13-PE-22  
OD 304  
772

|      |              |              |       |                |  |
|------|--------------|--------------|-------|----------------|--|
| 5372 | Los Naranjos | Buenos Aires | Merlo | Mariano Acosta | (((-58.800408 -34.706118,-58.799567 -34.706701,-58.799185 -34.706342,-58.798834 -34.706588,-58.798451 -34.70617,-58.799596 -34.705367,-58.800408 -34.706118)))   |
| 5373 | Santa Isabel | Buenos Aires | Merlo | Mariano Acosta | ((((-58.797576 -34.744575,-58.793291 -34.747267,-58.785028 -34.738319,-58.790999 -34.734629,-58.791081 -34.734624,-58.792717 -34.736374,-58.792299 -34.736652,-58.793328 -34.737787,-58.793381 -34.737753,-58.79353 -34.737916,-58.79355 -34.737898,-58.793892 -34.738246,-58.793821 -34.738297,-58.796615 -34.741185,-58.79667 -34.741147,-58.797458 -34.742006,-58.79652 -34.742599,-58.796864 -34.743018,-58.796803 -34.743057,-58.797162 -34.743441,-58.796713 -34.743735,-58.796858 -34.743915,-58.79689 -34.743904,-58.797032 -34.744086,-58.797114 -34.744043,-58.797576 -34.744575)))  |
| 5374 | Loma Verde   | Buenos Aires | Merlo | Mariano Acosta | (((-58.816314 -34.710897,-58.816735 -34.710609,-58.81646 -34.710345,-58.816065 -34.710656,-58.814312 -34.70895,-58.811903 -34.710689,-58.813411 -34.712167,-58.815244 -34.710859,-58.815733 -34.711323,-58.816314 -34.710897)))  |
| 5375 | Río Alegre   | Buenos Aires | Merlo | Mariano Acosta | ((((-58.844859 -34.688202,-58.84431 -34.685774,-58.842958 -34.685836,-58.840319 -34.6863,-58.840585 -34.687518,-58.839245 -34.687719,-58.839454 -34.688657,-58.840195 -34.688555,-58.840387 -34.689477,-58.840957 -34.68939,-58.841021 -34.68967,-58.841847 -34.689536,-58.841919 -34.689966,-58.842503 -34.689911,-58.84244 -34.68969,-58.843092 -34.689568,-58.842988 -34.68911,-58.84425 -34.688948,-58.844123 -34.688346,-58.844859 -34.688202),(-58.840681 -34.687568,-58.84072 -34.687829,-58.841418 -34.687731,-58.841563 -34.688468,-58.84089 -34.688565,-58.840925 -34.688733,-58.842109 -34.688602,-58.841873 -34.687421,-58.840681 -34.687568)),((-58.82687 -34.688324,-58.826646 -34.687262,-58.825204 -34.687501,-58.825134 -34.687608,-58.822387 -34.68801,-58.822646 -34.689401,-58.823305 -34.689325,-58.823326 -34.689425,-58.823452 -34.689403,-58.823525 -34.689753,-58.822712 -34.689863,-58.822827 -34.690366,-58.824361 -34.690126,-58.824806 -34.692345,-58.826171 -34.692171,-58.828904 -34.691787,-58.828665 -34.690468,-58.827313 -34.690649,-58.827105 -34.689421,-58.826428 -34.689498,-58.82622 -34.68841,-58.82687 -34.688324)),((-58.834452 -34.693414,-58.833716 -34.689767,-58.830009 -34.69027,-58.83079 -34.693936,-58.831952 -34.699595,-58.833516 -34.69938,-58.833998 -34.701742,-58.835642 -34.701547,-58.835258 -34.699075,-58.833901 -34.699269,-58.833617 -34.698122,-58.83768 -34.697505,-58.836794 -34.69308,-58.834452 -34.693414)),((-58.826942 -34.702753,-58.830984 -34.702128,-58.830718 -34.700628,-58.829429 -34.700829,-58.829302 -34.700008,-58.827826 -34.70022,-58.827585 -34.699011,-58.826233 -34.699191,-58.826942 -34.702753)),((-58.847244 -34.695095,-58.849605 -34.694878,-58.849349 -34.693641,-58.846984 - |



*[Firmas manuscritas]*



Congreso de la Nación

13-PE-22

OD 304

773

|      |                       |              |       |                |   |
|------|-----------------------|--------------|-------|----------------|---|
|      |                       |              |       |                | 34.693967,-58.846033 -34.694053,-58.845617 -<br>34.691897,-58.849033 -34.691493,-58.84884 -<br>34.690202,-58.848631 -34.688935,-58.848424 -<br>34.688958,-58.848253 -34.687887,-58.847595 -<br>34.687985,-58.847639 -34.688296,-58.847205 -<br>34.688344,-58.847292 -34.68919,-58.847748 -<br>34.689117,-58.847911 -34.690243,-58.847188 -<br>34.690368,-58.846986 -34.689182,-58.846132 -<br>34.689281,-58.846205 -34.68986,-58.845114 -<br>34.690013,-58.845223 -34.690637,-58.842622 -<br>34.691002,-58.842878 -34.692215,-58.841592 -<br>34.692425,-58.842056 -34.694628,-58.839541 -<br>34.694983,-58.840003 -34.697256,-58.843781 -<br>34.696754,-58.844038 -34.697876,-58.845418 -<br>34.697681,-58.845178 -34.696516,-58.846525 -<br>34.696293,-58.846271 -34.695202,-58.847244 -<br>34.695095))) |
| 5376 | Pioneros Marianenses  | Buenos Aires | Merlo | Mariano Acosta | (((-58.792743 -34.724628,-58.792869 -<br>34.724557,-58.79272 -34.724365,-58.792881 -<br>34.724286,-58.792565 -34.723825,-58.792312 -<br>34.723933,-58.79253 -34.724232,-58.792486 -<br>34.72426,-58.792743 -34.724628)),((-58.794179 -<br>-34.724638,-58.793839 -34.724787,-58.794174 -<br>34.725327,-58.794498 -34.725163,-58.794179 -<br>34.724638)))   |
| 5377 | La Pantanosa          | Buenos Aires | Merlo | Pontevedra     | (((-58.665901 -34.752641,-58.666687 -<br>34.750881,-58.666978 -34.750058,-58.667957 -<br>34.750327,-58.668704 -34.750654,-58.6688 -<br>34.751111,-58.668856 -34.751234,-58.669099 -<br>34.752109,-58.669078 -34.752564,-58.668949 -<br>34.75275,-58.669147 -34.753259,-58.669022 -<br>34.75358,-58.665901 -34.752641)))   |
| 5378 | Esperanza             | Buenos Aires | Merlo | Pontevedra     | (((-58.746958 -34.726879,-58.74344 -<br>34.729456,-58.743106 -34.729139,-58.742003 -<br>34.730015,-58.742262 -34.73032,-58.738372 -<br>34.733213,-58.737545 -34.7324,-58.740619 -<br>34.730075,-58.741696 -34.729139,-58.741749 -<br>34.729161,-58.742464 -34.72861,-58.746029 -<br>34.726011,-58.746958 -34.726879)))  |
| 5379 | José 19 de Septiembre | Buenos Aires | Merlo | Pontevedra     | (((-58.675204 -34.76284,-58.672271 -<br>34.765214,-58.673592 -34.766323,-58.676448 -<br>34.763996,-58.675204 -34.76284)))   |
| 5380 | Nueva Vida            | Buenos Aires | Merlo | Pontevedra     | (((-58.679671 -34.74054,-58.678703 -<br>34.739714,-58.679042 -34.739436,-58.678711 -<br>34.739157,-58.679503 -34.738483,-58.678654 -<br>34.737738,-58.678852 -34.737572,-58.677173 -<br>34.736089,-58.675222 -34.734457,-58.67665 -<br>34.733482,-58.682771 -34.738766,-58.681421 -<br>34.739841,-58.68008 -34.740914,-58.679671 -<br>34.74054)))   |
| 5381 | Veintisiete De Abril  | Buenos Aires | Merlo | Pontevedra     | (((-58.667347 -34.745692,-58.6661 -34.74672,-<br>58.66779 -34.747666,-58.6678 -34.747618,-<br>58.66766 -34.746847,-58.667347 -34.745692)))  |
| 5382 | Sin Nombre            | Buenos Aires | Merlo | Pontevedra     | (((-58.744202 -34.730192,-58.739073 -<br>34.733877,-58.738351 -34.733229,-58.742262 -   |



*[Firma manuscrita]*



Congreso de la Nación

13-PE-22

OD 304

774

|      |                         |              |                  |                |   |
|------|-------------------------|--------------|------------------|----------------|---|
|      |                         |              |                  |                | 34.73032,-58.742003 -34.730015,-58.743106 -<br>34.729139,-58.744202 -34.730192)))   |
| 5383 | Goria                   | Buenos Aires | Morón            | Haedo          | (((-58.608571 -34.639585,-58.608134 -<br>34.64014,-58.607721 -34.640521,-58.607425 -<br>34.640745,-58.607534 -34.640861,-58.608046 -<br>34.64047,-58.608012 -34.640408,-58.608176 -<br>34.640258,-58.608232 -34.640294,-58.608721 -<br>34.639918,-58.60857 -34.639756,-58.60891 -<br>34.639192,-58.608831 -34.639158,-58.608571 -<br>34.639585)))                       |
| 5384 | Matienzo                | Buenos Aires | Tres de Febrero  | Ciudadela      | (((-58.537513 -34.620155,-58.53721 -<br>34.620494,-58.536664 -34.620903,-58.537139 -<br>34.621177,-58.537524 -34.62078,-58.53757 -<br>34.620832,-58.537726 -34.620676,-58.537897 -<br>34.620579,-58.538058 -34.620548,-58.53813 -<br>34.620568,-58.538218 -34.620497,-58.537956 -<br>34.620306,-58.537849 -34.620292,-58.537554 -<br>34.620173,-58.537513 -34.620155))) |
| 5385 | El Progreso             | Buenos Aires | Tres de Febrero  | Ciudadela      | (((-58.555778 -34.630676,-58.556278 -<br>34.630145,-58.555794 -34.630116,-58.555666 -<br>34.630362,-58.555684 -34.630394,-58.555453 -<br>34.630615,-58.554972 -34.631096,-58.555206 -<br>34.631204,-58.555272 -34.631114,-58.555292 -<br>34.631123,-58.555403 -34.63095,-58.555579 -<br>34.63107,-58.555887 -34.630723,-58.555778 -<br>34.630676)))                     |
| 5386 | Cuba                    | Buenos Aires | Tres de Febrero  | Loma Hermosa   | (((-58.6029 -34.561417,-58.602886 -34.561198,-<br>58.602936 -34.561198,-58.602942 -34.561035,-<br>58.603419 -34.561035,-58.603415 -34.561254,-<br>58.603187 -34.561254,-58.603187 -34.561305,-<br>58.603132 -34.561305,-58.603129 -34.56142,-<br>58.6029 -34.561417)))  |
| 5387 | Magaldi                 | Buenos Aires | Tres de Febrero  | Loma Hermosa   | (((-58.604925 -34.572545,-58.604483 -<br>34.572876,-58.604745 -34.573129,-58.605196 -<br>34.572797,-58.604925 -34.572545)))   |
| 5388 | Pereyra                 | Buenos Aires | Berazategui      | Pereyra        | (((-58.096394 -34.835304,-58.094932 -<br>34.836458,-58.095287 -34.836841,-58.095973 -<br>34.8365,-58.096832 -34.835747,-58.096394 -<br>34.835304)),(-58.096003 -34.835073,-58.095421 -<br>34.83508,-58.094717 -34.835553,-58.093238 -<br>34.836786,-58.093731 -34.83723,-58.096191 -<br>34.835275,-58.096003 -34.835073)))  |
| 5389 | Veintitrés de Noviembre | Buenos Aires | Florencio Varela | Villa San Luis | (((-58.269842 -34.848118,-58.269662 -<br>34.848438,-58.269465 -34.848358,-58.269356 -<br>34.848337,-58.269307 -34.848339,-58.269247 -<br>34.848361,-58.26889 -34.848772,-58.268539 -<br>34.848594,-58.269141 -34.847748,-58.269842 -<br>34.848118)))  |
| 5390 | El Progreso             | Buenos Aires | Quilmes          | Bernal Oeste   | (((-58.318677 -34.712842,-58.32018 -<br>34.714405,-58.318024 -34.715982,-58.316548 -<br>34.714796,-58.318677 -34.712842)))  |





Congreso de la Nación

13-PE-22  
OD 304  
775

|      |                 |              |                 |                    |  |
|------|-----------------|--------------|-----------------|--------------------|--|
| 5391 | La Cuadra       | Buenos Aires | Lanús           | Lanús Este         | (((-58.366065 -34.723848,-58.365647 -34.723441,-58.365219 -34.723755,-58.365638 -34.724149,-58.366065 -34.723848)))  |
| 5392 | La Loma         | Buenos Aires | Lomas de Zamora | Villa Albertina    | (((-58.443887 -34.751403,-58.443698 -34.751628,-58.44383 -34.751702,-58.443818 -34.751716,-58.443876 -34.751757,-58.444034 -34.751912,-58.443838 -34.752108,-58.443944 -34.752177,-58.443924 -34.752227,-58.44411 -34.752349,-58.444101 -34.752431,-58.443656 -34.753008,-58.44308 -34.752696,-58.443114 -34.752659,-58.442878 -34.752528,-58.442616 -34.752838,-58.443796 -34.753428,-58.443903 -34.753464,-58.444041 -34.753457,-58.444176 -34.753395,-58.444891 -34.752468,-58.443887 -34.751403)))   |
| 5393 | Santa Rosa      | Buenos Aires | Almirante Brown | Glew               | (((-58.361854 -34.875193,-58.361086 -34.876248,-58.354943 -34.873217,-58.354968 -34.873183,-58.354894 -34.873144,-58.355745 -34.871948,-58.361854 -34.875193)))  |
| 5394 | Sin Nombre      | Buenos Aires | Almirante Brown | Ministro Rivadavia | (((-58.333629 -34.877568,-58.333918 -34.877214,-58.333057 -34.87672,-58.332747 -34.877108,-58.333571 -34.877557,-58.332667 -34.87872,-58.334568 -34.879759,-58.335453 -34.878564,-58.333629 -34.877568)))  |
| 5395 | Las Talas       | Buenos Aires | Almirante Brown | Ministro Rivadavia | (((-58.35662 -34.828835,-58.356782 -34.828912,-58.360572 -34.83082,-58.359435 -34.83241,-58.358461 -34.831942,-58.357268 -34.833568,-58.356234 -34.832995,-58.356827 -34.832177,-58.357357 -34.831439,-58.357412 -34.831366,-58.358432 -34.831853,-58.358972 -34.831092,-58.356008 -34.829669,-58.35662 -34.828835)))  |
| 5396 | San Ignacio     | Buenos Aires | Cañuelas        | Cañuelas           | (((-58.738167 -35.050502,-58.737641 -35.050886,-58.737551 -35.050816,-58.737374 -35.050943,-58.737295 -35.050878,-58.736958 -35.051136,-58.736742 -35.050939,-58.737279 -35.050496,-58.736961 -35.05023,-58.737409 -35.049889,-58.738167 -35.050502)))   |
| 5397 | Manuel Belgrano | Buenos Aires | Cañuelas        | Máximo Paz         | (((-58.643491 -34.902407,-58.641847 -34.904513,-58.64117 -34.90415,-58.640207 -34.905388,-58.639391 -34.904971,-58.642004 -34.901639,-58.644315 -34.898637,-58.645001 -34.899027,-58.645983 -34.897768,-58.647365 -34.898509,-58.648287 -34.897257,-58.647588 -34.896918,-58.648581 -34.895644,-58.647862 -34.895286,-58.648919 -34.893989,-58.649548 -34.894367,-58.65162 -34.891675,-58.652711 -34.892311,-58.653842 -34.893147,-58.651945 -34.895568,-58.65001 -34.898123,-58.651504 -34.898911,-58.653469 -34.896365,-58.655161 -34.894157,-58.655895 -34.894576,-58.657312 -34.895321,-58.656691 -34.896119,-58.652802 -34.901311,-58.651323 -34.900537,-58.649436 -34.903048,-58.654218 -34.9056,-58.652301 -34.90813,-58.652826 -34.90839,-58.649371 -34.911397,-58.648534 -34.912128,-58.646899 -34.91129,-58.643423 -34.909469,-58.644699 - |



*[Firmas manuscritas]*



Congreso de la Nación

13-PE-22  
OD 304  
776

|      |                      |              |                    |                   |   |
|------|----------------------|--------------|--------------------|-------------------|---|
|      |                      |              |                    |                   | 34.907745,-58.644055 -34.90741,-58.644986 -<br>34.906131,-58.644074 -34.905658,-58.647006 -<br>34.901816,-58.644072 -34.900375,-58.643166 -<br>34.901596,-58.64381 -34.901954,-58.643491 -<br>34.902407)))  |
| 5398 | Los Colonos          | Buenos Aires | Esteban Echeverría | Monte Grande      | (((-58.416008 -34.874785,-58.414531 -<br>34.875504,-58.415706 -34.877135,-58.417362 -<br>34.876299,-58.416541 -34.875208,-58.416418 -<br>34.875284,-58.416008 -34.874785)))   |
| 5399 | El Retoño            | Buenos Aires | Esteban Echeverría | Monte Grande      | ((((-58.471256 -34.855502,-58.470598 -<br>34.856399,-58.471094 -34.856637,-58.469744 -<br>34.858441,-58.469289 -34.858219,-58.468932 -<br>34.85875,-58.468067 -34.858318,-58.467795 -<br>34.85869,-58.467214 -34.858429,-58.466675 -<br>34.859319,-58.466179 -34.859122,-58.466276 -<br>34.858408,-58.468528 -34.85535,-58.469931 -<br>34.856065,-58.470561 -34.855163,-58.471256 -<br>34.855502))) |
| 5400 | La Palmera del Valle | Buenos Aires | Esteban Echeverría | Monte Grande      | ((((-58.42899 -34.88319,-58.428631 -34.883012,-<br>58.428823 -34.882729,-58.428706 -34.882667,-<br>58.428502 -34.882948,-58.425434 -34.881427,-<br>58.424549 -34.88268,-58.428115 -34.884401,-<br>58.42899 -34.88319)))   |
| 5401 | Barrio del Plata     | Buenos Aires | José M. Ezeiza     | Carlos Spegazzini | ((((-58.575999 -34.908947,-58.576759 -<br>34.907979,-58.578151 -34.90987,-58.578048 -<br>34.909999,-58.575999 -34.908947)))   |
| 5402 | Los Guindos          | Buenos Aires | José M. Ezeiza     | Carlos Spegazzini | ((((-58.606187 -34.925233,-58.605835 -<br>34.925719,-58.606272 -34.925927,-58.606357 -<br>34.92589,-58.606438 -34.925864,-58.606535 -<br>34.92585,-58.606628 -34.925857,-58.607241 -<br>34.926046,-58.607337 -34.926034,-58.607384 -<br>34.926016,-58.607475 -34.925895,-58.606187 -<br>34.925233)))  |
| 5403 | Las Lauritas         | Buenos Aires | San Vicente        | Alejandro Korn    | ((((-58.394074 -34.994525,-58.393292 -<br>34.995492,-58.390379 -34.9939,-58.390677 -<br>34.993523,-58.39256 -34.994537,-58.393058 -<br>34.993949,-58.394074 -34.994525)))   |
| 5404 | San José             | Buenos Aires | San Vicente        | Alejandro Korn    | ((((-58.376163 -35.00184,-58.375312 -<br>35.003118,-58.372567 -35.001754,-58.373027 -<br>35.001256,-58.373596 -35.001527,-58.373847 -<br>35.001176,-58.374307 -35.00142,-58.374902 -<br>35.000608,-58.375377 -35.000846,-58.375552 -<br>35.00057,-58.376402 -35.001382,-58.376332 -<br>35.001602,-58.376163 -35.00184)))  |
| 5405 | Las Violetas         | Buenos Aires | San Vicente        | Domselaar         | ((((-58.312387 -35.05285,-58.312238 -<br>35.052981,-58.312836 -35.053452,-58.31306 -<br>35.053262,-58.313367 -35.053548,-58.312676 -<br>35.054052,-58.31063 -35.052168,-58.310917 -<br>35.051929,-58.311258 -35.052225,-58.311612 -<br>35.051921,-58.311929 -35.05221,-58.312071 -<br>35.052571,-58.312387 -35.05285)))   |



*[Firmas manuscritas]*





Congreso de la Nación

13-PE-22

OD 304

777

|      |                 |              |               |                 |  |
|------|-----------------|--------------|---------------|-----------------|--|
| 5406 | Ocho de Octubre | Buenos Aires | San Vicente   | San Vicente     | (((-58.415711 -35.024025,-58.415044 -35.024802,-58.415137 -35.024856,-58.414415 -35.025664,-58.40956 -35.022792,-58.409857 -35.020673,-58.412315 -35.02206,-58.415711 -35.024025)),((-58.412464 -35.019858,-58.41178 -35.020644,-58.410001 -35.019633,-58.410155 -35.018503,-58.412464 -35.019858)))   |
| 5407 | Sur             | Santa Fe     | Belgrano      | Tortugas        | (((-61.812814 -32.750961,-61.826098 -32.748638,-61.82613 -32.74889,-61.825672 -32.74896,-61.825781 -32.749456,-61.824482 -32.749708,-61.823082 -32.749932,-61.82341 -32.751196,-61.824141 -32.751077,-61.824299 -32.751745,-61.822198 -32.752135,-61.822309 -32.752526,-61.821633 -32.752622,-61.821506 -32.752201,-61.820806 -32.7523,-61.820577 -32.751347,-61.817843 -32.751828,-61.817764 -32.751537,-61.815042 -32.752026,-61.815199 -32.752631,-61.814439 -32.752774,-61.814579 -32.753318,-61.813988 -32.753408,-61.813851 -32.752887,-61.813143 -32.75301,-61.813 -32.752338,-61.813706 -32.752222,-61.813536 -32.751498,-61.812982 -32.75157,-61.812814 -32.750961))) |
| 5408 | Barracas        | Santa Fe     | General López | Chovet          | (((-61.613424 -33.602202,-61.6124 -33.602926,-61.613232 -33.603752,-61.613365 -33.603762,-61.614304 -33.603068,-61.613424 -33.602202)))  |
| 5409 | Puerto Nuevo    | Santa Fe     | Iriondo       | Cañada De Gómez | (((-61.386298 -32.826535,-61.38637 -32.826813,-61.385908 -32.826893,-61.386018 -32.827231,-61.385218 -32.827386,-61.38501 -32.827049,-61.384857 -32.826401,-61.385467 -32.826298,-61.385579 -32.826662,-61.386298 -32.826535)))  |
| 5410 | Oliveros        | Santa Fe     | Iriondo       | Oliveros        | (((-60.849584 -32.568957,-60.849014 -32.570546,-60.846485 -32.569868,-60.847017 -32.5684,-60.848387 -32.568619,-60.849584 -32.568957)))  |
| 5411 | Balneario       | Santa Fe     | Iriondo       | Oliveros        | (((-60.850543 -32.558086,-60.850088 -32.558176,-60.849452 -32.559159,-60.850084 -32.559059,-60.850302 -32.559884,-60.851492 -32.55966,-60.851303 -32.558781,-60.850714 -32.558879,-60.850543 -32.558086)))   |
| 5412 | Malvinas        | Santa Fe     | Rosario       | Coronel Bogado  | (((-60.607002 -33.318474,-60.60679 -33.319007,-60.607105 -33.319113,-60.606995 -33.319356,-60.607247 -33.319448,-60.607062 -33.319841,-60.606714 -33.319705,-60.606544 -33.320093,-60.606845 -33.320202,-60.606793 -33.320332,-60.607199 -33.320491,-60.608001 -33.318819,-60.607002 -33.318474)))   |
| 5413 | Ruta 18 - Km 1  | Santa Fe     | Rosario       | Piñero          | (((-60.685425 -33.035078,-60.684093 -33.035152,-60.684408 -33.036304,-60.685284 -33.03621,-60.685164 -33.035682,-60.685438 -33.035648,-60.685425 -33.035078)),((-60.683039 -33.031815,-60.683504 -33.031736,-60.683657 -33.032307,-60.683751 -33.032995,-60.683874 -33.03298,-60.684092 -33.034112,-60.683778 -  |





Congreso de la Nación

13-PE-22  
OD 304  
778

|      |                   |          |                     |                       |   |
|------|-------------------|----------|---------------------|-----------------------|---|
|      |                   |          |                     |                       | 33.034161,-60.683039 -33.031815)))  |
| 5414 | Pocho Perez       | Santa Fe | San Lorenzo         | Timbúes               | ((( -60.785714 -32.662356,-60.782441 -<br>32.662891,-60.782945 -32.665132,-60.780329 -<br>32.665555,-60.780553 -32.666647,-60.78284 -<br>32.666229,-60.782649 -32.665296,-60.786321 -<br>32.664682,-60.785714 -32.662356)))   |
| 5415 | Gauchito Gil      | Santa Fe | San Lorenzo         | Timbúes               | ((( -60.784719 -32.669793,-60.785141 -<br>32.671561,-60.784769 -32.671625,-60.784955 -<br>32.672484,-60.782979 -32.672808,-60.782881 -<br>32.672442,-60.781967 -32.672585,-60.781448 -<br>32.670284,-60.784719 -32.669793)))  |
| 5416 | Puente Otero      | Jujuy    | Dr. Manuel Belgrano | San Salvador De Jujuy | ((( -65.302243 -24.178824,-65.302361 -<br>24.17938,-65.301661 -24.179482,-65.301611 -<br>24.17955,-65.301596 -24.179651,-65.301623 -<br>24.180568,-65.301664 -24.181159,-65.30113 -<br>24.181169,-65.300288 -24.179528,-65.302243 -<br>24.178824)))   |
| 5417 | Providencia       | Jujuy    | Dr. Manuel Belgrano | San Salvador De Jujuy | ((( -65.289931 -24.167746,-65.289441 -<br>24.167751,-65.289451 -24.167825,-65.289753 -<br>24.168193,-65.290153 -24.168599,-65.290287 -<br>24.168874,-65.290307 -24.170822,-65.290736 -<br>24.170822,-65.29069 -24.168507,-65.290581 -<br>24.168502,-65.289932 -24.167806,-65.289931 -<br>24.167746)))   |
| 5418 | Belgrano          | Jujuy    | Dr. Manuel Belgrano | San Salvador De Jujuy | ((( -65.3044 -24.178036,-65.304843 -24.179548,-<br>65.302773 -24.180405,-65.302785 -24.18097,-<br>65.301664 -24.181159,-65.301623 -24.180568,-<br>65.301596 -24.179651,-65.301611 -24.17955,-<br>65.301661 -24.179482,-65.302361 -24.17938,-<br>65.302243 -24.178824,-65.3044 -24.178036)))   |
| 5419 | Issa              | Jujuy    | Dr. Manuel Belgrano | San Salvador De Jujuy | ((( -65.29187 -24.161318,-65.290925 -24.16167,-<br>65.29088 -24.161424,-65.290891 -24.161245,-<br>65.291031 -24.160982,-65.290897 -24.159209,-<br>65.290947 -24.158801,-65.29107 -24.158761,-<br>65.29121 -24.158789,-65.2913 -24.159047,-<br>65.291809 -24.159505,-65.29187 -24.161318)))  |
| 5420 | Arroyo Las Martas | Jujuy    | Dr. Manuel Belgrano | San Salvador De Jujuy | ((( -65.272627 -24.246715,-65.272824 -<br>24.246628,-65.274423 -24.246265,-65.275453 -<br>24.246369,-65.275452 -24.246544,-65.274167 -<br>24.246618,-65.273811 -24.246735,-65.27326 -<br>24.24682,-65.272726 -24.246981,-65.272202 -<br>24.24719,-65.271538 -24.247226,-65.271526 -<br>24.246963,-65.272101 -24.246927,-65.271959 -<br>24.246403,-65.272473 -24.246256,-65.272494 -<br>24.246347,-65.272546 -24.246336,-65.272627 -<br>24.246715))) |
| 5421 | La Defensa        | Jujuy    | Dr. Manuel Belgrano | San Salvador De Jujuy | ((( -65.300288 -24.179528,-65.300236 -<br>24.179392,-65.302351 -24.178571,-65.304915 -<br>24.177637,-65.308567 -24.176439,-65.308536 -<br>24.176596,-65.307302 -24.177229,-65.30715 -<br>24.177211,-65.304427 -24.178131,-65.3044 -<br>24.178036,-65.302243 -24.178824,-65.300288 -<br>24.179528)))   |



*[Firma manuscrita]*



Congreso de la Nación

13-PE-22  
OD 304  
779

|      |                     |       |                     |                       |   |
|------|---------------------|-------|---------------------|-----------------------|---|
| 5422 | Veintiocho de Mayo  | Jujuy | Dr. Manuel Belgrano | San Salvador De Jujuy | (((-65.294013 -24.16952,-65.293465 -24.16945,-65.293621 -24.168962,-65.293686 -24.168705,-65.293721 -24.168396,-65.293767 -24.167795,-65.293775 -24.167682,-65.293891 -24.16712,-65.293951 -24.16688,-65.294018 -24.166473,-65.294009 -24.166342,-65.293954 -24.165648,-65.293963 -24.165562,-65.293986 -24.165226,-65.294299 -24.165221,-65.294324 -24.165484,-65.29432 -24.16587,-65.294359 -24.166179,-65.294315 -24.166784,-65.294345 -24.166895,-65.294366 -24.167089,-65.294276 -24.167433,-65.29421 -24.167877,-65.294313 -24.168066,-65.2943 -24.168282,-65.294257 -24.168419,-65.294175 -24.168885,-65.294123 -24.169306,-65.294013 -24.16952))) |
| 5423 | Loteo López         | Jujuy | El Carmen           | Aguas Calientes       | (((-64.921034 -24.581097,-64.920971 -24.581744,-64.920965 -24.582488,-64.920956 -24.583546,-64.920361 -24.583588,-64.920084 -24.583652,-64.919589 -24.58362,-64.918746 -24.583409,-64.918587 -24.583241,-64.918598 -24.582692,-64.918738 -24.582377,-64.918689 -24.582219,-64.918738 -24.582045,-64.919033 -24.5818,-64.919505 -24.58159,-64.919736 -24.581368,-64.91986 -24.581183,-64.919966 -24.581134,-64.921034 -24.581097)))  |
| 5424 | Loteo nuevo         | Jujuy | El Carmen           | Aguas Calientes       | (((-64.932337 -24.582915,-64.932408 -24.583062,-64.93283 -24.583866,-64.931629 -24.584613,-64.930669 -24.585105,-64.930168 -24.584198,-64.930072 -24.584017,-64.930347 -24.583815,-64.931177 -24.583579,-64.931811 -24.583325,-64.932075 -24.583076,-64.932337 -24.582915)))  |
| 5425 | Primero de Agosto   | Jujuy | El Carmen           | Aguas Calientes       | (((-64.941732 -24.554959,-64.941756 -24.55307,-64.944071 -24.552808,-64.943238 -24.554834,-64.942831 -24.554858,-64.942339 -24.554975,-64.941732 -24.554959)))  |
| 5426 | San Isidro Labrador | Jujuy | El Carmen           | Aguas Calientes       | (((-64.943236 -24.554843,-64.94283 -24.554864,-64.942339 -24.55498,-64.941732 -24.55496,-64.941141 -24.556873,-64.942207 -24.557148,-64.943236 -24.554843)))  |
| 5427 | Loteo Blanco        | Jujuy | El Carmen           | Aguas Calientes       | (((-64.921963 -24.587909,-64.920488 -24.587658,-64.920681 -24.586159,-64.922272 -24.586503,-64.921963 -24.587909)))   |
| 5428 | Loteo Lázaro Pardo  | Jujuy | El Carmen           | Aguas Calientes       | (((-64.92583 -24.577979,-64.925802 -24.577882,-64.924546 -24.577867,-64.924258 -24.577922,-64.924184 -24.577979,-64.9242 -24.578178,-64.924077 -24.578367,-64.924038 -24.578593,-64.924059 -24.578944,-64.92408 -24.579193,-64.92414 -24.5793,-64.92583 -24.577979)))   |
| 5429 | Pedro Olmedo        | Jujuy | Humahuaca           | Humahuaca             | (((-65.357805 -23.1964,-65.35673 -23.196703,-65.356333 -23.1968,-65.35604 -23.196762,-65.35588 -23.196921,-65.355033 -23.197184,-65.353331 -23.197467,-65.353319 -23.19758,-65.353883 -23.197624,-65.354456 -23.197526,-  |



*[Firmas manuscritas]*



Congreso de la Nación

13-PE-22  
OD 304  
780

|      |                   |       |         |                 |  |
|------|-------------------|-------|---------|-----------------|--|
|      |                   |       |         |                 | 65.355265 -23.197354,-65.355739 -23.197255,-<br>65.3563 -23.197069,-65.357366 -23.196794,-<br>65.357715 -23.196738,-65.357856 -23.196648,-<br>65.357805 -23.1964)),((-65.357639 -23.197256,-<br>65.357018 -23.19718,-65.356606 -23.197171,-<br>65.356279 -23.197249,-65.355651 -23.197453,-<br>65.354449 -23.197709,-65.353838 -23.197803,-<br>65.353621 -23.1978,-65.353422 -23.197763,-<br>65.353373 -23.198041,-65.354091 -23.198019,-<br>65.355827 -23.197643,-65.355934 -23.197889,-<br>65.356608 -23.197589,-65.357458 -23.197771,-<br>65.357639 -23.197256))) |
| 5430 | Cinco Hectáreas   | Jujuy | Ledesma | Caimancito      | (((-64.603915 -23.743066,-64.60316 -<br>23.742344,-64.602327 -23.743094,-64.601939 -<br>23.74275,-64.601298 -23.743351,-64.60204 -<br>23.744039,-64.602224 -23.744277,-64.602665 -<br>23.744703,-64.602855 -23.744668,-64.603466 -<br>23.744128,-64.603098 -23.743807,-64.603915 -<br>23.743066)))   |
| 5431 | Virgen del Valle  | Jujuy | Ledesma | Caimancito      | (((-64.597758 -23.743458,-64.59702 -<br>23.744123,-64.596876 -23.743998,-64.596021 -<br>23.744657,-64.595672 -23.744311,-64.595664 -<br>23.74408,-64.596248 -23.743559,-64.59655 -<br>23.743856,-64.597102 -23.743356,-64.597291 -<br>23.743508,-64.597548 -23.743296,-64.597758 -<br>23.743458)))   |
| 5432 | Siete de Agosto   | Jujuy | Ledesma | Caimancito      | (((-64.596128 -23.734505,-64.595679 -<br>23.734281,-64.595893 -23.733979,-64.595529 -<br>23.733816,-64.59533 -23.734107,-64.594376 -<br>23.733631,-64.594078 -23.733904,-64.594735 -<br>23.734671,-64.594432 -23.73501,-64.594871 -<br>23.735388,-64.595224 -23.735066,-64.595398 -<br>23.735052,-64.595518 -23.735166,-64.596163 -<br>23.734727,-64.596128 -23.734505)))  |
| 5433 | San Nicolás       | Jujuy | Ledesma | Caimancito      | (((-64.599603 -23.744208,-64.598682 -<br>23.743811,-64.598535 -23.743647,-64.598674 -<br>23.74346,-64.599108 -23.74305,-64.59878 -<br>23.742685,-64.599309 -23.742203,-64.599559 -<br>23.742428,-64.600033 -23.742026,-64.600792 -<br>23.742721,-64.600562 -23.742967,-64.600451 -<br>23.743196,-64.600246 -23.74339,-64.600166 -<br>23.74354,-64.600179 -23.743677,-64.599603 -<br>23.744208)))   |
| 5434 | Ferroviario       | Jujuy | Ledesma | Fraille Pintado | (((-64.801238 -23.943608,-64.800869 -<br>23.943562,-64.80067 -23.944631,-64.801067 -<br>23.944678,-64.801238 -23.943608)))   |
| 5435 | CCC               | Jujuy | Ledesma | Fraille Pintado | (((-64.797377 -23.932391,-64.797333 -<br>23.932751,-64.797274 -23.932753,-64.797129 -<br>23.933582,-64.797196 -23.933591,-64.797166 -<br>23.933752,-64.797073 -23.933735,-64.796892 -<br>23.934592,-64.796665 -23.93455,-64.796688 -<br>23.934428,-64.79675 -23.934377,-64.7971 -<br>23.932525,-64.797377 -23.932391)))  |
| 5436 | Hipólito Yrigoyen | Jujuy | Ledesma | Yuto            | (((-64.466203 -23.647151,-64.465999 -<br>23.646623,-64.464173 -23.645896,-64.463987 -  |





Congreso de la Nación

13-PE-22  
OD 304  
781

|      |                      |       |               |             |   |
|------|----------------------|-------|---------------|-------------|---|
|      |                      |       |               |             | 23.646234,-64.465213 -23.64695,-64.465614 -<br>23.647348,-64.466108 -23.647389,-64.466203 -<br>23.647151)))   |
| 5437 | El Triángulo         | Jujuy | Ledesma       | Yuto        | (((64.468709 -23.644454,-64.468371 -<br>23.644745,-64.468254 -23.644792,-64.468185 -<br>23.644758,-64.467959 -23.644424,-64.467417 -<br>23.644657,-64.465029 -23.641119,-64.465087 -<br>23.641056,-64.465944 -23.641204,-64.466316 -<br>23.641219,-64.466851 -23.641226,-64.467402 -<br>23.641109,-64.468089 -23.640902,-64.46897 -<br>23.64213,-64.467675 -23.643005,-64.467867 -<br>23.643337,-64.468709 -23.644454)))  |
| 5438 | San Miguel           | Jujuy | Ledesma       | Yuto        | (((64.473716 -23.648477,-64.472407 -<br>23.649322,-64.472564 -23.649559,-64.472658 -<br>23.649674,-64.472725 -23.649849,-64.472773 -<br>23.649964,-64.472962 -23.650282,-64.472962 -<br>23.650474,-64.472899 -23.6506,-64.472644 -<br>23.650844,-64.47277 -23.651204,-64.473524 -<br>23.651937,-64.473901 -23.651483,-64.474101 -<br>23.651029,-64.473814 -23.650876,-64.473818 -<br>23.650628,-64.474135 -23.650485,-64.474303 -<br>23.649978,-64.474233 -23.649601,-64.474268 -<br>23.649374,-64.473716 -23.648477)))   |
| 5439 | 10 Hectáreas         | Jujuy | Palpalá       | Palpalá     | (((65.234124 -24.274524,-65.233212 -<br>24.274766,-65.232258 -24.274998,-65.232109 -<br>24.274513,-65.233059 -24.274269,-65.233243 -<br>24.274229,-65.233122 -24.27375,-65.231967 -<br>24.274045,-65.231812 -24.273541,-65.232994 -<br>24.27328,-65.232951 -24.273096,-65.232419 -<br>24.271388,-65.233161 -24.271205,-65.234124 -<br>24.274524)))  |
| 5440 | Los Alisos II        | Jujuy | Palpalá       | Palpalá     | (((65.215267 -24.278592,-65.215189 -<br>24.278936,-65.216689 -24.278886,-65.219155 -<br>24.279173,-65.219399 -24.279211,-65.219657 -<br>24.279215,-65.220151 -24.279299,-65.220573 -<br>24.279357,-65.220847 -24.279469,-65.221473 -<br>24.279676,-65.22149 -24.279997,-65.221162 -<br>24.280121,-65.220358 -24.280045,-65.220006 -<br>24.279889,-65.219469 -24.279775,-65.216665 -<br>24.279835,-65.216658 -24.280518,-65.21649 -<br>24.28071,-65.215818 -24.280973,-65.214954 -<br>24.280984,-65.215013 -24.280279,-65.214233 -<br>24.28015,-65.213842 -24.27968,-65.213913 -<br>24.279371,-65.213624 -24.279272,-65.213591 -<br>24.279194,-65.213455 -24.278845,-65.213446 -<br>24.278541,-65.215267 -24.278592))) |
| 5441 | Veintitrés de Agosto | Jujuy | San Pedro     | La Mendieta | (((64.959171 -24.308157,-64.958332 -<br>24.306795,-64.957882 -24.305997,-64.958254 -<br>24.305755,-64.959368 -24.305133,-64.960012 -<br>24.305943,-64.960356 -24.306265,-64.961005 -<br>24.30711,-64.959171 -24.308157)))   |
| 5442 | Municipal            | Jujuy | Santa Bárbara | El Talar    | (((64.358332 -23.559479,-64.358098 -<br>23.559044,-64.358565 -23.558839,-64.357097 -<br>23.556306,-64.356909 -23.55639,-64.356862 -<br>23.55649,-64.35687 -23.556629,-64.356919 -<br>23.556772,-64.356962 -23.5569,-64.357058 -<br>23.557037,-64.357179 -23.557152,-64.357252 -   |



*[Firmas manuscritas]*



Congreso de la Nación

13-PE-22  
OD 304  
782

|      |                  |       |               |             |   |
|------|------------------|-------|---------------|-------------|---|
|      |                  |       |               |             | 23.557276,-64.357404 -23.557803,-64.357482 -<br>23.558231,-64.357615 -23.558873,-64.35763 -<br>23.559234,-64.357773 -23.559688,-64.358332 -<br>23.559479)))   |
| 5443 | Municipal        | Jujuy | Santa Bárbara | Palma Sola  | ((( -64.30825 -23.980466,-64.308338 -<br>23.981395,-64.307989 -23.981407,-64.307971 -<br>23.981056,-64.307588 -23.981058,-64.307553 -<br>23.980491,-64.30825 -23.980466)))  |
| 5444 | San Lorenzo      | Jujuy | Santa Bárbara | Santa Clara | ((( -64.665453 -24.307633,-64.664859 -<br>24.307662,-64.664888 -24.309007,-64.665046 -<br>24.308986,-64.665107 -24.308664,-64.665471 -<br>24.307725,-64.665453 -24.307633)))  |
| 5445 | Nueva Esperanza  | Jujuy | Santa Bárbara | Santa Clara | ((( -64.66402 -24.310737,-64.664045 -<br>24.311909,-64.662682 -24.311732,-64.662608 -<br>24.312224,-64.661904 -24.312111,-64.662274 -<br>24.310304,-64.662753 -24.310266,-64.66293 -<br>24.310309,-64.66402 -24.310737)))   |
| 5446 | San José         | Jujuy | Santa Bárbara | Santa Clara | ((( -64.663109 -24.306848,-64.66307 -<br>24.307686,-64.662451 -24.307805,-64.661931 -<br>24.307859,-64.661952 -24.307585,-64.662312 -<br>24.307537,-64.662348 -24.307507,-64.662294 -<br>24.307043,-64.662064 -24.307043,-64.662066 -<br>24.306958,-64.661993 -24.306957,-64.661989 -<br>24.306842,-64.663109 -24.306848)))   |
| 5447 | Sumaj Pacha Alto | Jujuy | Tilcara       | Maimará     | ((( -65.41683 -23.597943,-65.416961 -<br>23.597366,-65.418257 -23.596957,-65.417775 -<br>23.596271,-65.416815 -23.59641,-65.416352 -<br>23.596195,-65.416684 -23.595945,-65.416733 -<br>23.595732,-65.416459 -23.5955,-65.416073 -<br>23.595389,-65.415537 -23.595508,-65.415278 -<br>23.595824,-65.415756 -23.596105,-65.41566 -<br>23.596363,-65.416361 -23.596672,-65.416435 -<br>23.596756,-65.416315 -23.597871,-65.41683 -<br>23.597943)))  |
| 5448 | Sin Nombre       | Jujuy | Tilcara       | Maimará     | ((( -65.416661 -23.628728,-65.416205 -<br>23.630736,-65.416081 -23.631178,-65.415728 -<br>23.631101,-65.415508 -23.630765,-65.41516 -<br>23.630154,-65.41534 -23.629728,-65.415572 -<br>23.629113,-65.415798 -23.629066,-65.416006 -<br>23.62856,-65.416069 -23.628201,-65.416062 -<br>23.628078,-65.4162 -23.627876,-65.416851 -<br>23.628045,-65.416758 -23.628415,-65.416661 -<br>23.628728)))   |
| 5449 | Malka            | Jujuy | Tilcara       | Tilcara     | ((( -65.387456 -23.572708,-65.387373 -<br>23.572452,-65.387218 -23.572369,-65.387075 -<br>23.572256,-65.38698 -23.572333,-65.386712 -<br>23.572379,-65.386556 -23.572618,-65.386279 -<br>23.572603,-65.386234 -23.572789,-65.386478 -<br>23.572829,-65.386779 -23.573554,-65.387172 -<br>23.573477,-65.387193 -23.573696,-65.387324 -<br>23.573773,-65.387572 -23.57375,-65.387844 -<br>23.573737,-65.388013 -23.573584,-65.387599 -<br>23.573239,-65.38751 -23.573248,-65.387465 -<br>23.573047,-65.387308 -23.572876,-65.387279 -<br>23.572781,-65.387456 -23.572708))) |



*[Firma manuscrita]*



Congreso de la Nación

13-PE-22  
OD 304  
783

|      |                                |         |                |           |  |
|------|--------------------------------|---------|----------------|-----------|--|
| 5450 | Villa Florida                  | Jujuy   | Tilcara        | Tilcara   | (((-65.396663 -23.566044,-65.396307 - 23.565384,-65.395769 -23.565516,-65.39569 - 23.565312,-65.396001 -23.564526,-65.396135 - 23.564584,-65.396348 -23.564053,-65.397017 - 23.563909,-65.397092 -23.564047,-65.396942 - 23.564126,-65.397089 -23.564882,-65.397382 - 23.565227,-65.397031 -23.565417,-65.397204 - 23.565813,-65.396663 -23.566044)))  |
| 5451 | Nazareth                       | Jujuy   | Yavi           | La Quiaca | (((-65.58247 -22.118661,-65.582696 - 22.118615,-65.583061 -22.119999,-65.582929 - 22.120062,-65.582769 -22.120345,-65.581885 - 22.11971,-65.580113 -22.118341,-65.580865 - 22.117754,-65.581036 -22.117941,-65.581064 - 22.11821,-65.581179 -22.118432,-65.581433 - 22.118715,-65.5819 -22.119048,-65.582106 - 22.118879,-65.582211 -22.118766,-65.581796 - 22.118433,-65.581696 -22.118282,-65.582285 - 22.11815,-65.58247 -22.118661)))  |
| 5452 | Luján                          | Jujuy   | Yavi           | La Quiaca | (((-65.586811 -22.103789,-65.586707 - 22.104368,-65.586436 -22.104333,-65.586251 - 22.103648,-65.586307 -22.103243,-65.586339 - 22.103123,-65.586649 -22.102735,-65.58697 - 22.102816,-65.587598 -22.101363,-65.587766 - 22.101045,-65.588675 -22.101296,-65.58881 - 22.100469,-65.589368 -22.100536,-65.589244 - 22.10144,-65.588852 -22.102578,-65.587681 - 22.102358,-65.587472 -22.103132,-65.587035 - 22.103047,-65.58697 -22.10333,-65.586887 - 22.103383,-65.586811 -22.103789)))   |
| 5453 | Luca Arias                     | Jujuy   | Yavi           | La Quiaca | (((-65.583061 -22.119999,-65.58375 - 22.119556,-65.583567 -22.118873,-65.583904 - 22.118786,-65.583606 -22.117839,-65.582285 - 22.11815,-65.58247 -22.118661,-65.582696 - 22.118615,-65.583061 -22.119999)))   |
| 5454 | Veinte de Junio                | Jujuy   | Yavi           | La Quiaca | (((-65.601385 -22.112435,-65.601318 - 22.112915,-65.600891 -22.112864,-65.600969 - 22.112397,-65.601385 -22.112435)))  |
| 5455 | Asociación Civil del Pedemonte | Mendoza | Capital        | Mendoza   | (((-68.922865 -32.898954,-68.922927 - 32.898288,-68.920055 -32.898224,-68.919997 - 32.898565,-68.919556 -32.89851,-68.919564 - 32.898213,-68.918581 -32.898024,-68.918173 - 32.897952,-68.91767 -32.897957,-68.917023 - 32.898094,-68.915775 -32.897959,-68.915705 - 32.89699,-68.917689 -32.897472,-68.917989 - 32.897482,-68.919145 -32.897319,-68.919605 - 32.897328,-68.922225 -32.897328,-68.923261 - 32.897396,-68.923696 -32.897305,-68.923614 - 32.899046,-68.922865 -32.898954))) |
| 5456 | La Escandinava                 | Mendoza | General Alvear | Bowen     | (((-67.468454 -34.941294,-67.468442 - 34.941737,-67.462586 -34.941682,-67.462594 - 34.940273,-67.463379 -34.940266,-67.463411 - 34.940786,-67.466099 -34.940684,-67.467235 - 34.940579,-67.467207 -34.941249,-67.468454 - 34.941294)))   |
| 5457 | La Pichana                     | Mendoza | General Alvear | Carmensa  | (((-67.660706 -35.142585,-67.660146 -  |



*[Firmas manuscritas]*



Congreso de la Nación

13-PE-22

OD 304

784

|      |                  |         |            |                  |   |
|------|------------------|---------|------------|------------------|---|
|      |                  |         |            |                  | 35.143679,-67.658858 -35.143217,-67.65842 -<br>35.144216,-67.656744 -35.143648,-67.656375 -<br>35.144366,-67.6555 -35.14404,-67.655584 -<br>35.143884,-67.653592 -35.143153,-67.653036 -<br>35.144856,-67.649474 -35.143602,-67.65017 -<br>35.145032,-67.649754 -35.146055,-67.649538 -<br>35.145983,-67.649438 -35.146299,-67.649111 -<br>35.146378,-67.648422 -35.146158,-67.648642 -<br>35.145638,-67.646306 -35.14483,-67.646189 -<br>35.145045,-67.64579 -35.144906,-67.648675 -<br>35.139586,-67.649359 -35.139824,-67.650559 -<br>35.13902,-67.660706 -35.142585)))  |
| 5458 | Tierras Nuevas   | Mendoza | Guaymallén | Bermejo          | (((-68.767229 -32.871016,-68.767267 -<br>32.871248,-68.768197 -32.87115,-68.768371 -<br>32.870944,-68.768286 -32.870653,-68.764674 -<br>32.870914,-68.764736 -32.871222,-68.767229 -<br>32.871016)))  |
| 5459 | Puente de Hierro | Mendoza | Guaymallén | Puente De Hierro | (((-68.668417 -32.887298,-68.667787 -<br>32.887479,-68.669467 -32.891124,-68.670288 -<br>32.890976,-68.67016 -32.890656,-68.668871 -<br>32.887552,-68.668581 -32.887633,-68.668417 -<br>32.887298)))  |
| 5460 | Ruta 7           | Mendoza | La Paz     | Desaguadero      | (((-67.157418 -33.400713,-67.157586 -<br>33.400631,-67.159249 -33.399954,-67.159462 -<br>33.40029,-67.15978 -33.40015,-67.159304 -<br>33.399388,-67.157967 -33.399994,-67.157568 -<br>33.399254,-67.157237 -33.399372,-67.156589 -<br>33.398169,-67.156048 -33.398385,-67.157418 -<br>33.400713)),(-67.155041 -33.399047,-67.153172<br>-33.399693,-67.153677 -33.400791,-67.154306 -<br>33.40191,-67.156466 -33.401226,-67.155041 -<br>33.399047)),(-67.159371 -33.404654,-67.159771<br>-33.405249,-67.158688 -33.405712,-67.158863 -<br>33.405977,-67.157762 -33.406782,-67.157006 -<br>33.405992,-67.155936 -33.406606,-67.159228 -<br>33.410233,-67.158703 -33.410549,-67.154631 -<br>33.406227,-67.153816 -33.406453,-67.153721 -<br>33.405558,-67.152977 -33.404411,-67.153579 -<br>33.404122,-67.155709 -33.406378,-67.156823 -<br>33.405747,-67.158182 -33.405128,-67.159371 -<br>33.404654))) |
| 5461 | Loteo Las Viñas  | Mendoza | Las Heras  | El Algarrobal    | (((-68.773322 -32.826965,-68.774138 -<br>32.826915,-68.774051 -32.825381,-68.774859 -<br>32.825352,-68.774857 -32.824504,-68.774206 -<br>32.824561,-68.774209 -32.823813,-68.77153 -<br>32.82333,-68.771459 -32.822269,-68.770557 -<br>32.822315,-68.770786 -32.824906,-68.769376 -<br>32.825028,-68.769414 -32.825155,-68.768211 -<br>32.825251,-68.768756 -32.826329,-68.768671 -<br>32.826382,-68.770516 -32.829731,-68.771011 -<br>32.829625,-68.771125 -32.830097,-68.772493 -<br>32.829854,-68.772407 -32.82959,-68.772203 -<br>32.829449,-68.772534 -32.827701,-68.773279 -<br>32.827648,-68.773232 -32.827474,-68.773382 -<br>32.827424,-68.77322 -32.827008,-68.773322 -<br>32.826965)))   |
| 5462 | Luz y Fuerza     | Mendoza | Las Heras  | El Algarrobal    | (((-68.733925 -32.833017,-68.734295 -<br>32.831679,-68.735649 -32.832128,-68.735373 -<br>32.826928,-68.735889 -32.826985,-68.735431 -   |



*[Firmas manuscritas]*





Congreso de la Nación

13-PE-22

OD 304

785

|      |                    |         |           |                      |   |
|------|--------------------|---------|-----------|----------------------|---|
|      |                    |         |           |                      | 32.823374,-68.733077 -32.823186,-68.732822 -<br>32.820945,-68.735126 -32.82092,-68.734795 -<br>32.818229,-68.73418 -32.818205,-68.734142 -<br>32.817801,-68.734734 -32.817798,-68.736746 -<br>32.817911,-68.737167 -32.817962,-68.737125 -<br>32.818366,-68.736777 -32.818353,-68.736906 -<br>32.820939,-68.739952 -32.821033,-68.740118 -<br>32.82155,-68.738191 -32.821438,-68.73832 -<br>32.823746,-68.737347 -32.823709,-68.737516 -<br>32.827719,-68.737493 -32.828076,-68.742024 -<br>32.828955,-68.742345 -32.830076,-68.736142 -<br>32.828842,-68.736522 -32.832666,-68.73667 -<br>32.834297,-68.736113 -32.833923,-68.735445 -<br>32.833564,-68.734769 -32.833284,-68.733925 -<br>32.833017))) |
| 5463 | Borbollón<br>Nuevo | Mendoza | Las Heras | El Algarrobal        | ((( -68.758296 -32.816313,-68.756686 -<br>32.816701,-68.757244 -32.817638,-68.757512 -<br>32.8179,-68.756697 -32.81863,-68.75703 -<br>32.818955,-68.756491 -32.81935,-68.756867 -<br>32.819992,-68.757372 -32.820683,-68.760201 -<br>32.817962,-68.75964 -32.817451,-68.759274 -<br>32.817661,-68.758296 -32.816313)))  |
| 5464 | La Estación        | Mendoza | Las Heras | Jocolí               | ((( -68.691817 -32.600115,-68.69266 -<br>32.598695,-68.693915 -32.596421,-68.694499 -<br>32.594941,-68.694687 -32.594261,-68.69461 -<br>32.592954,-68.694188 -32.591703,-68.690346 -<br>32.588706,-68.689982 -32.588933,-68.690651 -<br>32.589539,-68.690764 -32.58964,-68.691001 -<br>32.5896,-68.691224 -32.590202,-68.693541 -<br>32.591835,-68.693789 -32.594197,-68.693153 -<br>32.594132,-68.692948 -32.595042,-68.693591 -<br>32.595115,-68.692856 -32.596939,-68.691746 -<br>32.59683,-68.691701 -32.598097,-68.692386 -<br>32.598173,-68.692157 -32.598937,-68.691825 -<br>32.598899,-68.691619 -32.599242,-68.691859 -<br>32.599313,-68.691333 -32.599886,-68.691817 -<br>32.600115)))        |
| 5465 | Altos Verdes       | Mendoza | Las Heras | Uspallata            | ((( -69.335956 -32.596205,-69.335533 -<br>32.596337,-69.335677 -32.596648,-69.335236 -<br>32.596784,-69.335623 -32.597723,-69.335027 -<br>32.597912,-69.336138 -32.600831,-69.338396 -<br>32.599799,-69.337245 -32.597257,-69.336303 -<br>32.596333,-69.336085 -32.596433,-69.335956 -<br>32.596205)))  |
| 5466 | Sin Nombre         | Mendoza | Lavalle   | 3 De Mayo            | ((( -68.641239 -32.681643,-68.641311 -<br>32.684112,-68.64011 -32.683924,-68.640242 -<br>32.683023,-68.64039 -32.683041,-68.640416 -<br>32.681479,-68.641239 -32.681643)))  |
| 5467 | Santa Teresa       | Mendoza | Lavalle   | Barrio La<br>Palmera | ((( -68.540984 -32.694397,-68.541014 -<br>32.699945,-68.54004 -32.699917,-68.539633 -<br>32.694363,-68.540984 -32.694397)))   |
| 5468 | Rodríguez Sur      | Mendoza | Lavalle   | Costa De<br>Araujo   | ((( -68.34018 -32.702384,-68.339715 -<br>32.702375,-68.339839 -32.705727,-68.340082 -<br>32.710807,-68.340502 -32.71079,-68.340272 -<br>32.705699,-68.34018 -32.702384)))   |



*[Firma manuscrita]*



Congreso de la Nación

13-PE-22  
OD 304  
786

|      |                       |         |         |                         |  |
|------|-----------------------|---------|---------|-------------------------|--|
| 5469 | San Cayetano          | Mendoza | Lavalle | Costa De Araujo         | ((( -68.411366 -32.747125, -68.411375 -32.747642, -68.408618 -32.747421, -68.408627 -32.747227, -68.408641 -32.746869, -68.411366 -32.747125)))  |
| 5470 | Veintidós de Abril    | Mendoza | Lavalle | Costa De Araujo         | ((( -68.408618 -32.747421, -68.408545 -32.753712, -68.406701 -32.752954, -68.407443 -32.750065, -68.407889 -32.747886, -68.40803 -32.74776, -68.408092 -32.747219, -68.408627 -32.747227, -68.408618 -32.747421)))   |
| 5471 | Eva Perón             | Mendoza | Lavalle | Costa De Araujo         | ((( -68.418779 -32.769854, -68.41875 -32.770927, -68.411724 -32.769915, -68.408458 -32.769437, -68.408512 -32.767705, -68.418795 -32.76927, -68.418779 -32.769854)))   |
| 5472 | La Madrid             | Mendoza | Lavalle | Costa De Araujo         | ((( -68.436791 -32.752616, -68.43651 -32.756788, -68.436038 -32.756803, -68.436233 -32.753085, -68.436643 -32.75261, -68.436791 -32.752616)))  |
| 5473 | Veinticinco de Abril  | Mendoza | Lavalle | Costa De Araujo         | ((( -68.463408 -32.752311, -68.46353 -32.753344, -68.460024 -32.754347, -68.459687 -32.753306, -68.463408 -32.752311)))  |
| 5474 | Sin Nombre            | Mendoza | Lavalle | El Paramillo            | ((( -68.537048 -32.78707, -68.536961 -32.787772, -68.535013 -32.787737, -68.534393 -32.787759, -68.534319 -32.78711, -68.534788 -32.787206, -68.534903 -32.787134, -68.535185 -32.787063, -68.535573 -32.787132, -68.535571 -32.78689, -68.537048 -32.78707)))   |
| 5475 | Los Tres Chañares     | Mendoza | Lavalle | Ingeniero Gustavo André | ((( -68.344355 -32.676343, -68.344122 -32.676681, -68.338979 -32.674223, -68.338541 -32.674196, -68.338521 -32.673798, -68.339176 -32.6738, -68.344355 -32.676343)))   |
| 5476 | Colector Moyano Oeste | Mendoza | Lavalle | Ingeniero Gustavo André | ((( -68.333256 -32.676741, -68.332968 -32.676756, -68.333079 -32.681238, -68.333308 -32.681236, -68.333256 -32.676741)))   |
| 5477 | Loteo El Porvenir     | Mendoza | Lavalle | Jocoli                  | ((( -68.679094 -32.592195, -68.677914 -32.592424, -68.676372 -32.592789, -68.676254 -32.592261, -68.67455 -32.592575, -68.673457 -32.592776, -68.673462 -32.592843, -68.673016 -32.5929, -68.673022 -32.592421, -68.67206 -32.592492, -68.671954 -32.591779, -68.671868 -32.590123, -68.671827 -32.589021, -68.67292 -32.589004, -68.672796 -32.586842, -68.672673 -32.584049, -68.67248 -32.583487, -68.674789 -32.583014, -68.675217 -32.583009, -68.675659 -32.58312, -68.67626 -32.583328, -68.676259 -32.583058, -68.676812 -32.583167, -68.677745 -32.583457, -68.677813 -32.583662, -68.677775 -32.583838, -68.678439 -32.584066, -68.679126 -32.584297, -68.678793 -32.585145, -68.677561 -32.584834, -68.676582 -32.584688, -68.676362 -32.584706, -68.675425 -32.584748, -68.674427 -32.584844, -68.674452 -32.585675, -68.674821 -32.588771, -68.674857 -32.58924, -68.674056 -32.589302, -68.674236 -32.591005, -68.678308 - |



*[Firma manuscrita]*



Congreso de la Nación

13-PE-22

OD 304

787

|      |                        |         |               |                   |  |
|------|------------------------|---------|---------------|-------------------|--|
|      |                        |         |               |                   | 32.590529,-68.678418 -32.590963,-68.678831 -<br>32.5909,-68.679845 -32.590809,-68.679531 -<br>32.592102,-68.679094 -32.592195)))   |
| 5478 | Jarillero III          | Mendoza | Lavalle       | Jocoli Viejo      | ((( -68.64748 -32.719117,-68.64775 -32.720022,-<br>68.645324 -32.720001,-68.644931 -32.718579,-<br>68.645917 -32.718555,-68.645932 -32.719094,-<br>68.64748 -32.719117)))  |
| 5479 | Portal de Lavalle      | Mendoza | Lavalle       | Villa Tulumaya    | ((( -68.580255 -32.723055,-68.5812 -32.722858,-<br>68.58249 -32.724766,-68.582099 -32.724921,-<br>68.583374 -32.726929,-68.582769 -32.726934,-<br>68.582704 -32.72693,-68.582005 -32.725823,-<br>68.580719 -32.72379,-68.580255 -32.723055)))  |
| 5480 | Valle del Mirador      | Mendoza | Luján de Cuyo | Perdriel          | ((( -68.927352 -33.078292,-68.928093 -<br>33.080759,-68.929536 -33.080614,-68.92878 -<br>33.078158,-68.927352 -33.078292)))  |
| 5481 | Costa Esperanza        | Mendoza | Luján de Cuyo | Ugarteche         | ((( -68.887564 -33.214716,-68.887328 -<br>33.214474,-68.887264 -33.214416,-68.887225 -<br>33.214218,-68.887231 -33.214124,-68.887385 -<br>33.213958,-68.887543 -33.213832,-68.887481 -<br>33.213696,-68.887146 -33.213819,-68.886977 -<br>33.213525,-68.886451 -33.213721,-68.886723 -<br>33.214289,-68.886973 -33.214768,-68.887032 -<br>33.214776,-68.887125 -33.214958,-68.887564 -<br>33.214716)))   |
| 5482 | Los Álamos             | Mendoza | Maipú         | Fray Luis Beltrán | ((( -68.612076 -32.936977,-68.611965 -<br>32.936414,-68.609457 -32.936791,-68.609562 -<br>32.937352,-68.612076 -32.936977)))   |
| 5483 | Jardin de Los Milagros | Mendoza | Maipú         | Rodeo Del Medio   | ((( -68.645045 -32.923935,-68.645155 -<br>32.92462,-68.641572 -32.925117,-68.641437 -<br>32.924919,-68.641062 -32.925029,-68.640943 -<br>32.924878,-68.641748 -32.924651,-68.641706 -<br>32.924301,-68.644091 -32.924004,-68.644236 -<br>32.924072,-68.645045 -32.923935)))  |
| 5484 | Paraiso Yelma          | Mendoza | Maipú         | Rodeo Del Medio   | ((( -68.6384 -32.925437,-68.639473 -32.92524,-<br>68.639613 -32.925432,-68.639978 -32.9253,-<br>68.639857 -32.925125,-68.640849 -32.924912,-<br>68.640684 -32.924717,-68.638691 -32.925055,-<br>68.638565 -32.924604,-68.638351 -32.924613,-<br>68.638385 -32.924735,-68.638263 -32.924735,-<br>68.638323 -32.925044,-68.637516 -32.925075,-<br>68.636701 -32.925157,-68.636844 -32.925737,-<br>68.6384 -32.925437)))  |
| 5485 | Pequenco               | Mendoza | Malargüe      | Malargüe          | ((( -69.603759 -35.477328,-69.603507 -<br>35.478069,-69.603255 -35.479089,-69.602738 -<br>35.479056,-69.602742 -35.477335,-69.603759 -<br>35.477328)),(-69.603486 -35.461403,-69.603271<br>-35.461386,-69.603318 -35.462974,-69.603192 -<br>35.463444,-69.603307 -35.46392,-69.603249 -<br>35.464636,-69.603053 -35.466014,-69.601951 -<br>35.465942,-69.601848 -35.468545,-69.602609 -<br>35.468575,-69.602533 -35.470528,-69.60178 -<br>35.470519,-69.601775 -35.471022,-69.602795 -<br>35.471061,-69.602735 -35.472081,-69.602805 - |




*[Firma manuscrita]*



Congreso de la Nación

13-PE-22  
OD 304  
788

|      |                       |         |            |                |  |
|------|-----------------------|---------|------------|----------------|--|
|      |                       |         |            |                | 35.473022,-69.604422 -35.473077,-69.604443 -<br>35.472716,-69.603549 -35.472639,-69.603863 -<br>35.470825,-69.603917 -35.469918,-69.603792 -<br>35.469398,-69.603488 -35.469378,-69.603739 -<br>35.466974,-69.603958 -35.463276,-69.604145 -<br>35.461423,-69.603863 -35.461399,-69.603643 -<br>35.46024,-69.603643 -35.460237,-69.60353 -<br>35.460239,-69.603486 -35.461403)),((-69.604447<br>-35.453095,-69.604556 -35.451177,-69.604536 -<br>35.45058,-69.605512 -35.450571,-69.605459 -<br>35.448653,-69.604687 -35.448614,-69.604609 -<br>35.449282,-69.60445 -35.449646,-69.604293 -<br>35.449759,-69.603841 -35.451439,-69.603636 -<br>35.451556,-69.603545 -35.452231,-69.60309 -<br>35.452235,-69.603096 -35.453374,-69.602591 -<br>35.453383,-69.602362 -35.457589,-69.604084 -<br>35.457605,-69.604195 -35.457322,-69.604508 -<br>35.456748,-69.605628 -35.456779,-69.605548 -<br>35.456371,-69.604876 -35.456329,-69.605082 -<br>35.455805,-69.604229 -35.455698,-69.604427 -<br>35.453548,-69.604447 -35.453095))) |
| 5486 | Virgen de los Vientos | Mendoza | Malargüe   | Malargüe       | (((-69.5968 -35.437546,-69.596793 -35.437803,-<br>69.596519 -35.437816,-69.596213 -35.440291,-<br>69.595087 -35.440289,-69.595281 -35.438483,-<br>69.595949 -35.438526,-69.596005 -35.437801,-<br>69.596464 -35.437811,-69.596461 -35.437556,-<br>69.5968 -35.437546)))  |
| 5487 | Andrade               | Mendoza | Rivadavia  | Andrade        | (((-68.528166 -33.181021,-68.528178 -<br>33.181587,-68.528346 -33.181584,-68.528353 -<br>33.181974,-68.527823 -33.181981,-68.527828 -<br>33.181913,-68.527353 -33.181882,-68.527364 -<br>33.181614,-68.526539 -33.181605,-68.526529 -<br>33.181811,-68.525568 -33.181766,-68.525574 -<br>33.181545,-68.52222 -33.181493,-68.522213 -<br>33.18159,-68.521845 -33.181595,-68.52186 -<br>33.181356,-68.521638 -33.181338,-68.521637 -<br>33.180732,-68.528166 -33.181021)))   |
| 5488 | Los Monos             | Mendoza | Rivadavia  | Rivadavia      | (((-68.992595 -33.503026,-68.993307 -<br>33.504876,-68.992155 -33.505192,-68.99202 -<br>33.504785,-68.991373 -33.504896,-68.990686 -<br>33.504604,-68.990586 -33.504431,-68.990477 -<br>33.503966,-68.990987 -33.503524,-68.991151 -<br>33.503157,-68.991887 -33.502904,-68.992595 -<br>33.503026)))   |
| 5489 | Carril San Pedro      | Mendoza | San Martín | Tres Porteñas  | (((-68.416225 -32.844842,-68.415723 -<br>32.84508,-68.42919 -32.866326,-68.432093 -<br>32.871002,-68.436429 -32.877874,-68.436681 -<br>32.877727,-68.416225 -32.844842)))  |
| 5490 | Santa Rita            | Mendoza | San Martín | Tres Porteñas  | (((-68.384626 -32.878287,-68.384587 -<br>32.878059,-68.384486 -32.876037,-68.38426 -<br>32.871292,-68.384547 -32.871288,-68.384676 -<br>32.874253,-68.384862 -32.874243,-68.384967 -<br>32.876011,-68.385152 -32.879776,-68.38469 -<br>32.879932,-68.384626 -32.878287)))  |
| 5491 | Los Coroneles         | Mendoza | San Rafael | Cuadro Benegas | (((-68.504038 -34.591578,-68.502868 -<br>34.59193,-68.503599 -34.593108,-68.504643 -<br>34.592715,-68.504038 -34.591578)))   |



*[Firmas manuscritas]*



Congreso de la Nación

13-PE-22  
OD 304  
789

|      |             |         |            |                |  |
|------|-------------|---------|------------|----------------|--|
| 5492 | La Ripiera  | Mendoza | San Rafael | Cuadro Benegas | (((68.423874 -34.697319,-68.423515 - 34.697649,-68.423353 -34.697887,-68.423097 - 34.698076,-68.422189 -34.698407,-68.422308 - 34.6987,-68.422921 -34.69885,-68.423037 - 34.698914,-68.423219 -34.698901,-68.42341 - 34.698791,-68.423463 -34.698801,-68.423627 - 34.69849,-68.423607 -34.698417,-68.423932 - 34.698302,-68.424301 -34.697837,-68.423874 - 34.697319)))  |
| 5493 | La Menta    | Mendoza | San Rafael | El Nihuil      | (((68.666724 -35.022521,-68.66697 - 35.022428,-68.667305 -35.022582,-68.667672 - 35.022185,-68.669269 -35.022967,-68.669866 - 35.023552,-68.670358 -35.023567,-68.670531 - 35.0237,-68.670315 -35.023936,-68.671088 - 35.02415,-68.671105 -35.024317,-68.67215 - 35.024654,-68.672248 -35.024214,-68.673373 - 35.024512,-68.673422 -35.024786,-68.673003 - 35.025447,-68.67357 -35.025707,-68.672771 - 35.026627,-68.673251 -35.026891,-68.672744 - 35.02729,-68.671652 -35.026828,-68.671066 - 35.026534,-68.670557 -35.026135,-68.670502 - 35.026636,-68.66997 -35.026682,-68.66998 - 35.026354,-68.669084 -35.026534,-68.668836 - 35.025694,-68.668334 -35.025476,-68.668014 - 35.025754,-68.667861 -35.025778,-68.667639 - 35.025324,-68.668168 -35.025037,-68.667813 - 35.024687,-68.667816 -35.024427,-68.667376 - 35.024242,-68.666963 -35.024337,-68.666651 - 35.02432,-68.666012 -35.023528,-68.666032 - 35.023349,-68.665365 -35.023031,-68.665925 - 35.022458,-68.665258 -35.022203,-68.665134 - 35.022058,-68.664654 -35.021183,-68.664982 - 35.020873,-68.66572 -35.021491,-68.666002 - 35.021229,-68.666538 -35.021575,-68.666077 - 35.022037,-68.666724 -35.022521))) |
| 5494 | Pocito      | Mendoza | San Rafael | El Nihuil      | (((69.400432 -35.033127,-69.400556 - 35.033833,-69.400227 -35.033794,-69.400267 - 35.034185,-69.399805 -35.034192,-69.399759 - 35.033232,-69.399404 -35.033134,-69.399414 - 35.032985,-69.400432 -35.033127)))   |
| 5495 | La Costa    | Mendoza | San Rafael | Gouge          | (((68.127556 -34.676548,-68.127355 - 34.677025,-68.085439 -34.664943,-68.085358 - 34.664804,-68.085492 -34.664601,-68.085635 - 34.664535,-68.085857 -34.66454,-68.08626 - 34.664668,-68.08617 -34.664844,-68.086851 - 34.665034,-68.086912 -34.664866,-68.088927 - 34.665465,-68.08889 -34.665667,-68.127556 - 34.676548)))  |
| 5496 | Sin Nombre  | Mendoza | San Rafael | Jaime Prats    | (((67.819174 -34.907732,-67.819326 - 34.907994,-67.822181 -34.906844,-67.822381 - 34.907234,-67.819044 -34.908596,-67.818979 - 34.909023,-67.81422 -34.910933,-67.813526 - 34.909367,-67.817376 -34.907722,-67.819174 - 34.907732)))   |
| 5497 | El Plateado | Mendoza | San Rafael | Jaime Prats    | (((67.851512 -34.847117,-67.851757 - 34.84862,-67.851496 -34.849285,-67.851192 - 34.849252,-67.850659 -34.84975,-67.850946 - 34.849901,-67.850863 -34.850142,-67.850516 - 34.850036,-67.850237 -34.850455,-67.850453 -   |



*[Firma manuscrita]*



Congreso de la Nación

13-PE-22  
OD 304  
790

|      |                     |         |            |                    |   |
|------|---------------------|---------|------------|--------------------|---|
|      |                     |         |            |                    | 34.850599,-67.850177 -34.85104,-67.849863 -<br>34.850878,-67.849543 -34.851371,-67.849781 -<br>34.851511,-67.849614 -34.851808,-67.84925 -<br>34.851604,-67.849038 -34.851902,-67.849379 -<br>34.852048,-67.849048 -34.852546,-67.84918 -<br>34.852663,-67.848785 -34.853286,-67.848433 -<br>34.853107,-67.84824 -34.852889,-67.848735 -<br>34.852234,-67.848274 -34.852018,-67.84922 -<br>34.850852,-67.848869 -34.850165,-67.848899 -<br>34.849638,-67.849323 -34.849429,-67.849416 -<br>34.848902,-67.85003 -34.848912,-67.850527 -<br>34.849303,-67.851213 -34.84856,-67.851081 -<br>34.848306,-67.85059 -34.848162,-67.851065 -<br>34.847288,-67.851512 -34.847117)))  |
| 5498 | Fábrica             | Mendoza | San Rafael | Las Malvinas       | (((-68.2396 -34.830076,-68.239547 -34.830361,-<br>68.239663 -34.830386,-68.239719 -34.830367,-<br>68.239866 -34.83037,-68.239917 -34.830124,-<br>68.239957 -34.830067,-68.239996 -34.830011,-<br>68.240029 -34.82999,-68.240565 -34.829994,-<br>68.240609 -34.82913,-68.240444 -34.82914,-<br>68.239842 -34.829563,-68.23986 -34.830076,-<br>68.2396 -34.830076)),(-68.23926 -34.830937,-<br>68.238592 -34.830856,-68.238315 -34.831294,-<br>68.238768 -34.831456,-68.238153 -34.831966,-<br>68.237937 -34.8325,-68.237682 -34.832632,-<br>68.23768 -34.833117,-68.237824 -34.833236,-<br>68.237857 -34.833804,-68.238138 -34.833792,-<br>68.238238 -34.832712,-68.238828 -34.832717,-<br>68.23887 -34.832513,-68.239204 -34.83252,-<br>68.239206 -34.832247,-68.238693 -34.832236,-<br>68.238719 -34.831925,-68.238932 -34.831747,-<br>68.239105 -34.831573,-68.239224 -34.83136,-<br>68.239264 -34.831246,-68.239257 -34.831042,-<br>68.23926 -34.830937))) |
| 5499 | La Cantera          | Mendoza | San Rafael | Pobre Diablo       | (((-68.356699 -34.659888,-68.356981 -<br>34.660568,-68.355559 -34.661086,-68.354725 -<br>34.660381,-68.355503 -34.659947,-68.356699 -<br>34.659888)))   |
| 5500 | Callejón Arula      | Mendoza | San Rafael | Salto De Las Rosas | (((-68.22283 -34.748352,-68.221162 -<br>34.748264,-68.221108 -34.747964,-68.223124 -<br>34.748021,-68.223193 -34.751676,-68.222831 -<br>34.751668,-68.22283 -34.748352)),(-68.221212<br>-34.752414,-68.221207 -34.752656,-68.217603 -<br>34.752687,-68.217616 -34.752486,-68.221212 -<br>34.752414)))   |
| 5501 | Costa Canal Babacce | Mendoza | San Rafael | Salto De Las Rosas | (((-68.236435 -34.748607,-68.23645 -<br>34.748802,-68.235986 -34.748853,-68.23569 -<br>34.749018,-68.235826 -34.74934,-68.235647 -<br>34.749425,-68.23546 -34.749107,-68.235104 -<br>34.749193,-68.234135 -34.747629,-68.234055 -<br>34.747646,-68.233751 -34.747101,-68.233717 -<br>34.746869,-68.233242 -34.746106,-68.233162 -<br>34.746139,-68.232913 -34.745791,-68.232976 -<br>34.745741,-68.231018 -34.742493,-68.230421 -<br>34.742792,-68.229633 -34.74164,-68.230326 -<br>34.741302,-68.2289 -34.739055,-68.229915 -<br>34.738981,-68.229966 -34.739384,-68.229612 -<br>34.739439,-68.230607 -34.740939,-68.232395 -<br>34.743933,-68.232381 -34.74402,-68.235341 -<br>34.748807,-68.235813 -34.748644,-68.236435 -<br>34.748607)))   |



*[Firma manuscrita]*



Congreso de la Nación

13-PE-22  
OD 304  
791

|      |                          |         |            |                      |   |
|------|--------------------------|---------|------------|----------------------|---|
| 5502 | Sin Nombre               | Mendoza | San Rafael | Salto De Las Rosas   | (((-68.214875 -34.673054,-68.214549 -34.674748,-68.214151 -34.67471,-68.214106 -34.674862,-68.213604 -34.674811,-68.213811 -34.673773,-68.213576 -34.673747,-68.213544 -34.67393,-68.213149 -34.673877,-68.21318 -34.673704,-68.213364 -34.673717,-68.213514 -34.672905,-68.214875 -34.673054)))  |
| 5503 | Los Dos Álamos           | Mendoza | San Rafael | San Rafael           | (((-68.294842 -34.662037,-68.294857 -34.662431,-68.294887 -34.663024,-68.294292 -34.663074,-68.293571 -34.663216,-68.293751 -34.663708,-68.293311 -34.663659,-68.293124 -34.663305,-68.292639 -34.662284,-68.294842 -34.662037)))   |
| 5504 | Sin Nombre               | Mendoza | San Rafael | Villa Atuel Norte    | (((-68.026856 -34.784762,-68.026168 -34.784821,-68.025615 -34.784899,-68.025166 -34.784876,-68.024751 -34.784763,-68.024337 -34.78437,-68.024174 -34.784196,-68.024068 -34.783984,-68.023651 -34.783818,-68.023913 -34.783498,-68.024178 -34.783611,-68.02443 -34.783421,-68.025028 -34.783694,-68.024802 -34.783953,-68.024489 -34.784189,-68.024813 -34.784344,-68.025361 -34.784417,-68.025553 -34.784573,-68.026038 -34.784574,-68.026502 -34.784492,-68.02662 -34.784173,-68.027084 -34.784342,-68.027279 -34.784424,-68.02709 -34.784826,-68.026856 -34.784762))) |
| 5505 | Santa Rita               | Mendoza | Santa Rosa | Barrio 12 De Octubre | (((-68.283233 -33.224816,-68.285036 -33.227592,-68.277935 -33.228466,-68.277351 -33.226559,-68.27359 -33.227195,-68.273262 -33.225854,-68.283233 -33.224816)))  |
| 5506 | Los Módulos              | Mendoza | Santa Rosa | La Dormida           | (((-67.919436 -33.349868,-67.919514 -33.350179,-67.918628 -33.35049,-67.918386 -33.350048,-67.918196 -33.350119,-67.918097 -33.349847,-67.918123 -33.349768,-67.919436 -33.349868)))  |
| 5507 | Cosquin                  | Mendoza | Santa Rosa | La Dormida           | (((-67.905461 -33.352463,-67.905257 -33.352239,-67.904287 -33.352892,-67.903424 -33.352009,-67.90426 -33.351469,-67.904049 -33.35124,-67.90422 -33.351152,-67.904408 -33.351373,-67.905102 -33.350927,-67.906127 -33.352073,-67.905461 -33.352463)))  |
| 5508 | Sin Nombre               | Mendoza | Santa Rosa | La Dormida           | (((-67.925683 -33.34782,-67.924667 -33.348156,-67.924521 -33.347619,-67.925916 -33.347245,-67.926002 -33.347457,-67.926284 -33.347382,-67.92629 -33.347627,-67.925683 -33.34782)))  |
| 5509 | Callejón Rufino González | Mendoza | Santa Rosa | Las Catitas          | (((-68.054976 -33.297104,-68.053867 -33.297585,-68.053197 -33.296402,-68.054278 -33.295962,-68.054976 -33.297104)))   |
| 5510 | Eliseo Ortiz             | Mendoza | Santa Rosa | Las Catitas          | (((-68.069374 -33.290975,-68.06958 -33.291361,-68.06825 -33.291951,-68.068043 -33.291545,-68.069374 -33.290975)))   |



*[Firma manuscrita]*



Congreso de la Nación

13-PE-22  
OD 304  
792

|      |               |          |           |                    |  |
|------|---------------|----------|-----------|--------------------|--|
| 5511 | Sin Nombre    | Mendoza  | Tunuyán   | Colonia Las Rosas  | (((-69.122172 -33.605628,-69.122416 -33.606885,-69.122716 -33.606868,-69.12274 -33.607296,-69.120036 -33.607662,-69.119764 -33.605981,-69.122172 -33.605628)))   |
| 5512 | La Esperanza  | Mendoza  | Tunuyán   | Colonia Las Rosas  | (((-69.113334 -33.609712,-69.112442 -33.609876,-69.112728 -33.611297,-69.113325 -33.611211,-69.113078 -33.610069,-69.113393 -33.610007,-69.113334 -33.609712)),((-69.11143 -33.608997,-69.112797 -33.608813,-69.112701 -33.608381,-69.112671 -33.608375,-69.112539 -33.607569,-69.11222 -33.607615,-69.112181 -33.607416,-69.111151 -33.607575,-69.11143 -33.608997)))   |
| 5513 | Santa Bárbara | Misiones | Apóstoles | Apóstoles          | (((-55.751899 -27.898641,-55.751023 -27.899488,-55.751253 -27.899668,-55.752115 -27.898831,-55.751899 -27.898641)))  |
| 5514 | Piopin        | Misiones | Apóstoles | Apóstoles          | (((-55.750381 -27.896256,-55.749917 -27.896656,-55.750988 -27.897523,-55.750949 -27.897564,-55.751055 -27.897644,-55.751099 -27.897607,-55.751226 -27.897716,-55.751651 -27.897277,-55.750381 -27.896256)))  |
| 5515 | Las Tablitas  | Misiones | Apóstoles | Estación Apóstoles | (((-55.811473 -27.915391,-55.811513 -27.91651,-55.8112 -27.916595,-55.810896 -27.916729,-55.810899 -27.916961,-55.810122 -27.917257,-55.809975 -27.915508,-55.811473 -27.915391)))   |
| 5516 | Nuevo         | Misiones | Apóstoles | San José           | (((-55.770358 -27.76085,-55.770523 -27.761987,-55.766328 -27.762445,-55.766112 -27.760933,-55.767139 -27.760789,-55.766991 -27.759784,-55.767981 -27.759682,-55.767828 -27.758667,-55.769809 -27.75834,-55.770145 -27.760245,-55.770358 -27.76085)))   |
| 5517 | San Martín    | Misiones | Apóstoles | San José           | (((-55.778529 -27.774651,-55.77857 -27.774893,-55.778221 -27.774964,-55.77824 -27.775105,-55.778114 -27.775142,-55.778138 -27.775275,-55.777808 -27.775376,-55.777821 -27.775422,-55.777694 -27.775457,-55.77783 -27.775763,-55.777813 -27.775813,-55.777464 -27.776062,-55.776788 -27.776158,-55.776361 -27.776255,-55.77587 -27.776377,-55.775575 -27.776449,-55.775269 -27.776475,-55.775202 -27.776455,-55.775183 -27.776383,-55.775189 -27.776049,-55.775174 -27.775798,-55.77513 -27.775635,-55.775074 -27.775183,-55.776888 -27.774901,-55.776919 -27.774841,-55.777053 -27.774777,-55.778529 -27.774651))) |
| 5518 | Belgrano      | Misiones | Apóstoles | San José           | (((-55.792923 -27.768145,-55.791946 -27.768629,-55.791215 -27.768922,-55.790452 -27.769155,-55.789726 -27.769255,-55.788924 -27.769421,-55.786997 -27.769897,-55.786676 -27.770063,-55.785453 -27.770971,-55.785088 -27.771386,-55.78475 -27.772006,-55.784612 -27.772435,-55.785591 -27.773185,-55.785852 -27.772963,-55.785763 -27.772836,-55.786577 -27.772144,-55.787346 -27.772731,-55.787806 -   |



*[Firmas manuscritas]*





Congreso de la Nación

13-PE-22  
OD 304  
793

|      |              |          |            |                  |   |
|------|--------------|----------|------------|------------------|---|
|      |              |          |            |                  | 27.77376,-55.790297 -27.773572,-55.793712 -<br>27.773013,-55.793557 -27.772471,-55.793488 -<br>27.772188,-55.793327 -27.771928,-55.793227 -<br>27.771726,-55.794329 -27.770149,-55.792923 -<br>27.768145)))   |
| 5519 | Sin Nombre   | Misiones | Candelaria | Candelaria       | (((-55.744716 -27.47771,-55.744925 -<br>27.477694,-55.745085 -27.478517,-55.745164 -<br>27.478546,-55.745304 -27.47855,-55.745371 -<br>27.479012,-55.744877 -27.479066,-55.745287 -<br>27.480447,-55.743948 -27.480587,-55.743894 -<br>27.480082,-55.744125 -27.48009,-55.744357 -<br>27.48003,-55.744307 -27.479049,-55.744892 -<br>27.478995,-55.744817 -27.47845,-55.744713 -<br>27.478153,-55.744453 -27.477958,-55.744351 -<br>27.477746,-55.744716 -27.47771)),((-55.744258<br>-27.476743,-55.744237 -27.475855,-55.743547 -<br>27.47591,-55.743585 -27.476786,-55.744258 -<br>27.476743)))   |
| 5520 | Sin Nombre   | Misiones | Candelaria | Loreto           | (((-55.537135 -27.310893,-55.538028 -<br>27.309798,-55.538469 -27.309388,-55.538578 -<br>27.309341,-55.538746 -27.309921,-55.538951 -<br>27.310348,-55.538634 -27.310523,-55.539186 -<br>27.311119,-55.540018 -27.311926,-55.541866 -<br>27.313359,-55.541119 -27.314257,-55.540278 -<br>27.313611,-55.539274 -27.31274,-55.53824 -<br>27.31398,-55.537717 -27.314593,-55.536536 -<br>27.313687,-55.534752 -27.316259,-55.533385 -<br>27.318137,-55.533916 -27.318636,-55.533385 -<br>27.319384,-55.532716 -27.320621,-55.532492 -<br>27.320895,-55.533708 -27.322005,-55.533169 -<br>27.322672,-55.530893 -27.321088,-55.52973 -<br>27.32256,-55.528908 -27.321954,-55.529488 -<br>27.320346,-55.529704 -27.320043,-55.530425 -<br>27.320586,-55.532034 -27.318487,-55.53101 -<br>27.317818,-55.531389 -27.317284,-55.53222 -<br>27.317924,-55.53474 -27.313506,-55.535849 -<br>27.313318,-55.537135 -27.310893))) |
| 5521 | Lote 77      | Misiones | Candelaria | Mártires         | (((-55.402918 -27.434754,-55.402601 -<br>27.435162,-55.400511 -27.433978,-55.399552 -<br>27.435842,-55.39829 -27.43755,-55.397748 -<br>27.438312,-55.394845 -27.43662,-55.394213 -<br>27.436282,-55.395866 -27.434044,-55.396729 -<br>27.433223,-55.398244 -27.432204,-55.402918 -<br>27.434754)))  |
| 5522 | Nuevo        | Misiones | Candelaria | Mártires         | (((-55.375672 -27.419503,-55.37372 -<br>27.418382,-55.372506 -27.419474,-55.37279 -<br>27.420066,-55.371246 -27.422448,-55.372333 -<br>27.423083,-55.372887 -27.422138,-55.373752 -<br>27.422589,-55.375672 -27.419503)))   |
| 5523 | Don Otto     | Misiones | Candelaria | Mártires         | (((-55.391035 -27.440078,-55.390719 -<br>27.440552,-55.386124 -27.437898,-55.386258 -<br>27.437693,-55.384532 -27.436658,-55.384912 -<br>27.436211,-55.386366 -27.437481,-55.386873 -<br>27.437804,-55.387153 -27.4379,-55.388132 -<br>27.438354,-55.391035 -27.440078)))   |
| 5524 | Martin Chico | Misiones | Candelaria | Puerto Santa Ana | (((-55.578405 -27.365764,-55.578962 -<br>27.364843,-55.576888 -27.363581,-55.57752 -  |





Congreso de la Nación

13-PE-22

OD 304

794

|      |                 |          |            |            |   |
|------|-----------------|----------|------------|------------|---|
|      |                 |          |            |            | 27.362695,-55.576486 -27.362138,-55.576014 -<br>27.362805,-55.57524 -27.363905,-55.57389 -<br>27.363037,-55.574383 -27.36216,-55.574849 -<br>27.361947,-55.575978 -27.360388,-55.577835 -<br>27.357491,-55.578815 -27.357997,-55.579861 -<br>27.356958,-55.584017 -27.359126,-55.584224 -<br>27.359405,-55.584272 -27.3597,-55.584223 -<br>27.359888,-55.579357 -27.366341,-55.578405 -<br>27.365764)))   |
| 5525 | 36 Cajitas      | Misiones | Candelaria | Santa Ana  | (((-55.593034 -27.370497,-55.591766 -<br>27.369825,-55.591664 -27.369758,-55.590649 -<br>27.369171,-55.592744 -27.366473,-55.589584 -<br>27.364714,-55.590528 -27.363471,-55.595966 -<br>27.36639,-55.594722 -27.368314,-55.593034 -<br>27.370497)))  |
| 5526 | 7 Hectáreas     | Misiones | Capital    | Garupá     | (((-55.848353 -27.465948,-55.847216 -<br>27.466034,-55.846848 -27.466107,-55.846354 -<br>27.4663,-55.846079 -27.466468,-55.846532 -<br>27.467309,-55.848638 -27.466427,-55.848353 -<br>27.465948)))   |
| 5527 | La Resistencia  | Misiones | Capital    | Posadas    | (((-55.933423 -27.358601,-55.932491 -<br>27.35872,-55.93254 -27.359453,-55.933504 -<br>27.359347,-55.933423 -27.358601)))   |
| 5528 | La Olla         | Misiones | Capital    | Posadas    | (((-55.937164 -27.447366,-55.936718 -<br>27.447399,-55.936826 -27.448196,-55.937251 -<br>27.448148,-55.937164 -27.447366)))   |
| 5529 | Néstor Kirchner | Misiones | Capital    | Posadas    | (((-55.934935 -27.457209,-55.934696 -<br>27.457234,-55.934062 -27.452497,-55.934321 -<br>27.452472,-55.934519 -27.45363,-55.934935 -<br>27.457209)))  |
| 5530 | Posadas         | Misiones | Capital    | Posadas    | (((-55.942602 -27.450612,-55.937637 -<br>27.451179,-55.937509 -27.450255,-55.942444 -<br>27.449627,-55.942602 -27.450612)))   |
| 5531 | Chacra 11       | Misiones | Capital    | Posadas    | (((-55.889549 -27.385412,-55.889585 -<br>27.385778,-55.889447 -27.3858,-55.889459 -<br>27.385922,-55.888813 -27.385999,-55.888959 -<br>27.387184,-55.889953 -27.387111,-55.889909 -<br>27.386743,-55.890077 -27.386728,-55.889993 -<br>27.38592,-55.890004 -27.385913,-55.889973 -<br>27.385357,-55.889549 -27.385412)))  |
| 5532 | Chacra 246      | Misiones | Capital    | Posadas    | (((-55.944212 -27.387034,-55.942025 -<br>27.386695,-55.941992 -27.386341,-55.945759 -<br>27.385952,-55.946191 -27.389265,-55.945789 -<br>27.389487,-55.942515 -27.389759,-55.942461 -<br>27.389342,-55.943982 -27.388956,-55.943991 -<br>27.388735,-55.945059 -27.388323,-55.944981 -<br>27.388012,-55.945121 -27.387755,-55.945091 -<br>27.387679,-55.944927 -27.387752,-55.944696 -<br>27.387679,-55.944602 -27.387527,-55.944576 -<br>27.387377,-55.944212 -27.387034))) |
| 5533 | Sauer           | Misiones | Leandro N. | Cerro Azul | (((-55.487708 -27.642971,-55.488318 -   |



*[Firma manuscrita]*



Congreso de la Nación

13-PE-22  
OD 304  
795

|      |                       |          |                 |                     |  |
|------|-----------------------|----------|-----------------|---------------------|--|
|      |                       |          | Alem            |                     | 27.642146,-55.488773 -27.641541,-55.488162 -<br>27.641167,-55.488878 -27.640412,-55.489549 -<br>27.639427,-55.489826 -27.63952,-55.490276 -<br>27.639604,-55.490375 -27.639732,-55.489409 -<br>27.64134,-55.4898 -27.64154,-55.489659 -<br>27.64176,-55.490188 -27.642044,-55.489191 -<br>27.643269,-55.488933 -27.643491,-55.488627 -<br>27.643618,-55.487354 -27.643763,-55.48714 -<br>27.643662,-55.48647 -27.643364,-55.487034 -<br>27.642596,-55.487708 -27.642971)))   |
| 5534 | Santa Teresa          | Misiones | Leandro N. Alem | Cerro Azul          | ((( -55.486655 -27.627341,-55.485546 -<br>27.627347,-55.485421 -27.627532,-55.484248 -<br>27.627481,-55.484513 -27.627089,-55.481625 -<br>27.625705,-55.482251 -27.624612,-55.483391 -<br>27.625332,-55.483241 -27.625658,-55.484417 -<br>27.626269,-55.485667 -27.624447,-55.485539 -<br>27.62436,-55.485642 -27.624164,-55.488116 -<br>27.625583,-55.486655 -27.627341),( -55.486873 -<br>27.625948,-55.486777 -27.626102,-55.486634 -<br>27.626222,-55.486446 -27.626324,-55.486239 -<br>27.626412,-55.486099 -27.626419,-55.485684 -<br>27.62619,-55.486181 -27.625554,-55.486873 -<br>27.625948)))  |
| 5535 | Guaraní Espacio Verde | Misiones | Leandro N. Alem | Dos Arroyos         | ((( -55.269596 -27.700059,-55.269549 -<br>27.700797,-55.267942 -27.700684,-55.267988 -<br>27.699967,-55.269596 -27.700059)))   |
| 5536 | Sin Nombre            | Misiones | Leandro N. Alem | Dos Arroyos         | ((( -55.243948 -27.71161,-55.243549 -27.71259,-<br>55.242914 -27.712601,-55.242265 -27.71284,-<br>55.241939 -27.712826,-55.241819 -27.712355,-<br>55.241611 -27.711693,-55.241219 -27.711877,-<br>55.241098 -27.711152,-55.240969 -27.710104,-<br>55.24218 -27.709887,-55.241971 -27.708941,-<br>55.241607 -27.707809,-55.242328 -27.707875,-<br>55.242413 -27.704961,-55.242975 -27.704978,-<br>55.242992 -27.705515,-55.243257 -27.705503,-<br>55.243281 -27.706866,-55.242911 -27.708394,-<br>55.242875 -27.709178,-55.242567 -27.709814,-<br>55.24296 -27.709964,-55.243709 -27.710794,-<br>55.244023 -27.711084,-55.244908 -27.711396,-<br>55.244718 -27.711758,-55.243948 -27.71161))) |
| 5537 | Las Toscas            | Misiones | Leandro N. Alem | Olegario V. Andrade | ((( -55.502023 -27.562971,-55.498163 -<br>27.56842,-55.498658 -27.569224,-55.501969 -<br>27.567063,-55.502175 -27.566456,-55.502415 -<br>27.565969,-55.503369 -27.56478,-55.503636 -<br>27.56427,-55.503773 -27.563896,-55.503773 -<br>27.563607,-55.502384 -27.56291,-55.502023 -<br>27.562971)))   |
| 5538 | El Solar              | Misiones | Oberá           | Campo Viera         | ((( -55.053505 -27.346894,-55.05244 -<br>27.346372,-55.052167 -27.346788,-55.051722 -<br>27.346528,-55.052031 -27.346129,-55.051735 -<br>27.345972,-55.053465 -27.343631,-55.054071 -<br>27.343828,-55.053505 -27.346894)))  |
| 5539 | Kilómetro 28          | Misiones | Oberá           | Campo Viera         | ((( -55.054687 -27.350737,-55.05422 -<br>27.350536,-55.055006 -27.349298,-55.055476 -<br>27.348879,-55.05562 -27.348957,-55.055761 -<br>27.348682,-55.056527 -27.347744,-55.056897 -<br>27.347328,-55.057201 -27.346855,-55.057403 -   |





Congreso de la Nación

13-PE-22  
OD 304  
796

|      |              |          |       |              |   |
|------|--------------|----------|-------|--------------|---|
|      |              |          |       |              | 27.346615,-55.057639 -27.346232,-55.057688 -<br>27.346206,-55.057789 -27.346203,-55.057857 -<br>27.346242,-55.057674 -27.347901,-55.057564 -<br>27.347913,-55.056987 -27.347602,-55.055622 -<br>27.349304,-55.055184 -27.349837,-55.054687 -<br>27.350737)))  |
| 5540 | Lote 16      | Misiones | Oberá | Campo Viera  | (((-55.067133 -27.334163,-55.064953 -<br>27.33277,-55.063096 -27.335124,-55.063398 -<br>27.335292,-55.06471 -27.334844,-55.065878 -<br>27.335643,-55.067133 -27.334163)))   |
| 5541 | Cinco Bocas  | Misiones | Oberá | Campo Viera  | (((-55.059634 -27.329159,-55.058851 -<br>27.330247,-55.059672 -27.330694,-55.05977 -<br>27.330537,-55.059799 -27.330386,-55.060017 -<br>27.329887,-55.060035 -27.329751,-55.060003 -<br>27.329696,-55.060084 -27.329379,-55.059634 -<br>27.329159)))  |
| 5542 | Gühnter      | Misiones | Oberá | Campo Viera  | (((-55.060928 -27.341549,-55.061179 -<br>27.341723,-55.06107 -27.341979,-55.058434 -<br>27.345487,-55.057887 -27.345175,-55.057866 -<br>27.344414,-55.057351 -27.34354,-55.057725 -<br>27.343371,-55.058368 -27.344556,-55.058258 -<br>27.344624,-55.058224 -27.344962,-55.058357 -<br>27.345038,-55.058585 -27.344791,-55.060928 -<br>27.341549))) |
| 5543 | Kilómetro 27 | Misiones | Oberá | Campo Viera  | (((-55.057445 -27.351676,-55.057233 -<br>27.351606,-55.057241 -27.351472,-55.056896 -<br>27.351394,-55.056277 -27.353282,-55.056168 -<br>27.353674,-55.056058 -27.353925,-55.055979 -<br>27.354019,-55.055925 -27.354364,-55.055972 -<br>27.355265,-55.056504 -27.35532,-55.056888 -<br>27.353541,-55.057445 -27.351676)))                          |
| 5544 | Villa Sommer | Misiones | Oberá | Guaraní      | (((-55.210356 -27.544041,-55.211081 -<br>27.544286,-55.210935 -27.544595,-55.209595 -<br>27.544107,-55.208929 -27.543835,-55.208254 -<br>27.543461,-55.208499 -27.543169,-55.20496 -<br>27.539404,-55.205158 -27.539257,-55.208382 -<br>27.542547,-55.208802 -27.54305,-55.208699 -<br>27.543155,-55.209195 -27.54354,-55.210356 -<br>27.544041)))  |
| 5545 | El Guri      | Misiones | Oberá | Los Helechos | (((-55.09027 -27.541506,-55.088681 -<br>27.540471,-55.08846 -27.540734,-55.090011 -<br>27.541848,-55.09027 -27.541506)))  |
| 5546 | Escondido    | Misiones | Oberá | Los Helechos | (((-55.094508 -27.54284,-55.09388 -27.543682,-<br>55.092128 -27.542482,-55.092997 -27.541467,-<br>55.093136 -27.541589,-55.09313 -27.541724,-<br>55.093047 -27.541891,-55.094508 -27.54284)))   |
| 5547 | CABA         | Misiones | Oberá | Oberá        | (((-55.117496 -27.463454,-55.117271 -<br>27.464215,-55.117974 -27.464385,-55.117782 -<br>27.465079,-55.116357 -27.464719,-55.116776 -<br>27.463238,-55.117496 -27.463454)))   |
| 5548 | Sapucay II   | Misiones | Oberá | Oberá        | (((-55.101485 -27.48515,-55.101521 -  |



*[Firmas manuscritas]*



Congreso de la Nación

13-PE-22  
OD 304  
797

|      |                                   |          |             |                    |  |
|------|-----------------------------------|----------|-------------|--------------------|--|
|      |                                   |          |             |                    | 27.485227,-55.100655 -27.485969,-55.09891 -<br>27.485968,-55.098953 -27.48514,-55.099825 -<br>27.48518,-55.101485 -27.48515)))   |
| 5549 | Villa Kleiven                     | Misiones | Oberá       | Oberá              | ((( -55.096586 -27.47124,-55.096499 -<br>27.472059,-55.096511 -27.472296,-55.096523 -<br>27.472523,-55.096313 -27.473033,-55.096285 -<br>27.473433,-55.095812 -27.473424,-55.095871 -<br>27.472576,-55.095553 -27.472599,-55.095333 -<br>27.471702,-55.095919 -27.471739,-55.096008 -<br>27.471201,-55.096586 -27.47124)))   |
| 5550 | Oasis                             | Misiones | Oberá       | Oberá              | ((( -55.096606 -27.465412,-55.09479 -<br>27.466584,-55.091292 -27.46653,-55.091268 -<br>27.46771,-55.092156 -27.467628,-55.093791 -<br>27.467013,-55.094226 -27.467981,-55.095228 -<br>27.466977,-55.096556 -27.466977,-55.096606 -<br>27.465412)))  |
| 5551 | Bella Vista                       | Misiones | Oberá       | Oberá              | ((( -55.121934 -27.515089,-55.121182 -<br>27.515921,-55.120591 -27.515513,-55.120536 -<br>27.515438,-55.120528 -27.515371,-55.120565 -<br>27.515263,-55.120865 -27.51492,-55.121134 -<br>27.51457,-55.121934 -27.515089)))   |
| 5552 | Villa Svea I                      | Misiones | Oberá       | Oberá              | ((( -55.153883 -27.493922,-55.15354 -<br>27.494634,-55.153351 -27.494939,-55.152623 -<br>27.494686,-55.152549 -27.494457,-55.152436 -<br>27.493973,-55.152628 -27.493472,-55.153883 -<br>27.493922)))  |
| 5553 | Villa Svea<br>Picada<br>Sarmiento | Misiones | Oberá       | Oberá              | ((( -55.163004 -27.487348,-55.164133 -<br>27.487724,-55.1638 -27.488612,-55.164218 -<br>27.488772,-55.164125 -27.489109,-55.162966 -<br>27.488742,-55.163134 -27.488401,-55.160905 -<br>27.487629,-55.160947 -27.486604,-55.160978 -<br>27.485753,-55.162115 -27.486113,-55.162699 -<br>27.486361,-55.163304 -27.48657,-55.163004 -<br>27.487348)))  |
| 5554 | Fiscal                            | Misiones | San Ignacio | Gobernador<br>Roca | ((( -55.474144 -27.190745,-55.47534 -<br>27.189658,-55.475949 -27.190208,-55.475171 -<br>27.190979,-55.474243 -27.191639,-55.473918 -<br>27.191322,-55.474144 -27.190745)))  |
| 5555 | Paraiso                           | Misiones | San Ignacio | San Ignacio        | ((( -55.526541 -27.243627,-55.526539 -<br>27.244018,-55.523497 -27.244011,-55.523506 -<br>27.24387,-55.524138 -27.243743,-55.526541 -<br>27.243627)))  |
| 5556 | Tung Oil                          | Misiones | San Ignacio | Santo Pipó         | ((( -55.385643 -27.116416,-55.386362 -<br>27.116393,-55.386352 -27.115616,-55.385516 -<br>27.114351,-55.385039 -27.113929,-55.384353 -<br>27.113846,-55.383209 -27.113605,-55.382777 -<br>27.114099,-55.382993 -27.11481,-55.383232 -<br>27.114827,-55.38325 -27.115371,-55.383445 -<br>27.116191,-55.381899 -27.116842,-55.382341 -<br>27.117764,-55.384839 -27.116591,-55.385323 -<br>27.116158,-55.385643 -27.116416))) |



*[Firmas manuscritas]*



Congreso de la Nación

13-PE-22  
OD 304  
798

|      |                       |          |            |                       |  |
|------|-----------------------|----------|------------|-----------------------|--|
| 5557 | La Pedrera            | Misiones | San Javier | Itacaruaré            | ((( -55.259267 -27.87128, -55.258953 -27.872406, -55.256582 -27.871903, -55.256871 -27.870786, -55.259267 -27.87128)))   |
| 5558 | Puerto Arenas Lote 21 | Misiones | San Javier | San Javier            | ((( -55.150288 -27.862814, -55.150064 -27.862997, -55.148998 -27.862304, -55.147724 -27.863578, -55.147476 -27.863622, -55.147299 -27.863544, -55.148669 -27.862079, -55.147619 -27.861434, -55.147836 -27.861174, -55.148777 -27.861802, -55.150149 -27.860193, -55.150556 -27.860389, -55.149233 -27.861991, -55.150288 -27.862814)))  |
| 5559 | Municipal             | Misiones | 25 de Mayo | 25 De Mayo            | ((( -54.744338 -27.367573, -54.744525 -27.367632, -54.744523 -27.367773, -54.745091 -27.367762, -54.746287 -27.369626, -54.745989 -27.369723, -54.74585 -27.36949, -54.745694 -27.369262, -54.74548 -27.368776, -54.745278 -27.36855, -54.744024 -27.368726, -54.743456 -27.368789, -54.743097 -27.367738, -54.743516 -27.367701, -54.744338 -27.367573)))   |
| 5560 | Paraíso               | Misiones | 25 de Mayo | 25 De Mayo            | ((( -54.757822 -27.384974, -54.760292 -27.384577, -54.760715 -27.384382, -54.76195 -27.384346, -54.762061 -27.384601, -54.763353 -27.384474, -54.763463 -27.384973, -54.76112 -27.385303, -54.759072 -27.385497, -54.758144 -27.385708, -54.757822 -27.384974)))   |
| 5561 | Don Abel              | Misiones | 25 de Mayo | 25 De Mayo            | ((( -54.762371 -27.334448, -54.760498 -27.334097, -54.759008 -27.333756, -54.758727 -27.332339, -54.758786 -27.332208, -54.760233 -27.332602, -54.760281 -27.332159, -54.761409 -27.332404, -54.761315 -27.332849, -54.76224 -27.33306, -54.762371 -27.334448)))   |
| 5562 | La Laje               | Misiones | 25 de Mayo | Paraje Itati          | ((( -54.669198 -27.321037, -54.66921 -27.321231, -54.668892 -27.322911, -54.668894 -27.323102, -54.668935 -27.323187, -54.669094 -27.323289, -54.669451 -27.323417, -54.66977 -27.323613, -54.670046 -27.323935, -54.670146 -27.324247, -54.667624 -27.325445, -54.66714 -27.324859, -54.667773 -27.323851, -54.667901 -27.322552, -54.668457 -27.321643, -54.668883 -27.321151, -54.669076 -27.321067, -54.669087 -27.320912, -54.66898 -27.320754, -54.668717 -27.320507, -54.66808 -27.320005, -54.667871 -27.31986, -54.667726 -27.319691, -54.668247 -27.319245, -54.669221 -27.32015, -54.669312 -27.320456, -54.669229 -27.320813, -54.669198 -27.321037))) |
| 5563 | Ringo                 | Misiones | 25 de Mayo | San Francisco De Asis | ((( -54.745686 -27.451626, -54.745454 -27.451667, -54.744805 -27.452246, -54.74464 -27.4525, -54.744499 -27.452997, -54.745626 -27.453035, -54.745686 -27.451626)))  |
| 5564 | Ex Ruta 14            | Misiones | Caingúas   | Campo Grande          | ((( -54.966867 -27.196804, -54.967632 -27.197199, -54.968592 -27.197512, -54.970268 -27.198294, -54.970748 -27.198424, -54.971679 -27.198879, -54.97122 -27.199622, -54.971275 -27.200475, -54.971566 -27.201077, -54.971099 -   |



*[Firma manuscrita]*



Congreso de la Nación

13-PE-22

OD 304

799

|      |                      |          |          |  |  |
|------|----------------------|----------|----------|--|--|
|      |                      |          |          |  | 27.201422,-54.971006 -27.200893,-54.970847 -<br>27.200285,-54.970414 -27.200275,-54.970212 -<br>27.19956,-54.970117 -27.198751,-54.96669 -<br>27.197029,-54.966867 -27.196804)))   |
| 5565 | Olería               | Misiones | Caingúas | Campo Grande                                     | (((-54.978612 -27.190117,-54.978718 -<br>27.190847,-54.978908 -27.190951,-54.978806 -<br>27.191121,-54.979222 -27.191279,-54.979447 -<br>27.191315,-54.979648 -27.191315,-54.979817 -<br>27.191285,-54.979447 -27.191984,-54.978982 -<br>27.191797,-54.978913 -27.191912,-54.978753 -<br>27.192162,-54.978615 -27.192332,-54.978471 -<br>27.192464,-54.978176 -27.192468,-54.977854 -<br>27.192265,-54.97742 -27.192186,-54.977011 -<br>27.192141,-54.977647 -27.191287,-54.977709 -<br>27.191123,-54.978524 -27.190045,-54.978612 -<br>27.190117))) |
| 5566 | Reserva              | Misiones | Caingúas | Campo Grande                                     | (((-54.981837 -27.197187,-54.981665 -<br>27.197414,-54.982028 -27.197622,-54.981997 -<br>27.197757,-54.981831 -27.197954,-54.980579 -<br>27.19958,-54.979363 -27.198816,-54.980854 -<br>27.196853,-54.981306 -27.197227,-54.981503 -<br>27.196988,-54.981837 -27.197187)))   |
| 5567 | Aeroclub             | Misiones | Caingúas | Campo Grande                                     | (((-54.979094 -27.19764,-54.978928 -<br>27.197861,-54.97712 -27.196566,-54.976971 -<br>27.196562,-54.976756 -27.19643,-54.976964 -<br>27.196186,-54.977275 -27.196378,-54.978488 -<br>27.197262,-54.979094 -27.19764)))  |
| 5568 | Sin Nombre           | Misiones | Caingúas | Dos de Mayo Núcleo II                            | (((-54.667389 -27.043718,-54.664802 -<br>27.04682,-54.664289 -27.046422,-54.663908 -<br>27.04605,-54.663232 -27.046445,-54.662948 -<br>27.045987,-54.663454 -27.045803,-54.663193 -<br>27.045412,-54.664315 -27.04491,-54.667044 -<br>27.043501,-54.667389 -27.043718)))   |
| 5569 | Bernardino Rivadavia | Misiones | Caingúas | Dos De Mayo Núcleo III (Bº Bernardino Rivadavia) | (((-54.604821 -27.015301,-54.604891 -<br>27.01524,-54.605025 -27.015281,-54.605375 -<br>27.015271,-54.605865 -27.015188,-54.60611 -<br>27.015215,-54.606311 -27.015269,-54.606548 -<br>27.014978,-54.607761 -27.015704,-54.60818 -<br>27.016294,-54.608262 -27.016415,-54.607784 -<br>27.016828,-54.607651 -27.016709,-54.606357 -<br>27.017497,-54.604821 -27.015301)))   |
| 5570 | Prestes              | Misiones | Caingúas | Pueblo Illia                                     | (((-54.557359 -27.142141,-54.557256 -<br>27.141975,-54.556397 -27.141779,-54.55577 -<br>27.142254,-54.555604 -27.142602,-54.555587 -<br>27.142964,-54.556901 -27.143445,-54.556951 -<br>27.143176,-54.5571 -27.142855,-54.55729 -<br>27.142619,-54.557406 -27.142301,-54.557359 -<br>27.142141)))  |
| 5571 | Olería               | Misiones | Caingúas | Pueblo Illia                                     | (((-54.565143 -27.156611,-54.565097 -<br>27.156223,-54.565011 -27.15588,-54.564824 -<br>27.155317,-54.564672 -27.15485,-54.564389 -<br>27.154338,-54.564259 -27.154009,-54.56426 -<br>27.153364,-54.564313 -27.152833,-54.564261 -<br>27.152521,-54.564043 -27.151984,-54.563737 -<br>27.151241,-54.563654 -27.150909,-54.563638 -   |



*[Firmas manuscritas]*



Congreso de la Nación

13-PE-22  
OD 304  
800

|      |                    |          |          |                            |  |
|------|--------------------|----------|----------|----------------------------|--|
|      |                    |          |          |                            | 27.15082,-54.565094 -27.151261,-54.566506 -<br>27.151689,-54.566326 -27.152267,-54.564971 -<br>27.152037,-54.565948 -27.154643,-54.566464 -<br>27.154562,-54.567342 -27.155627,-54.566152 -<br>27.156059,-54.56604 -27.15671,-54.565143 -<br>27.156611)))  |
| 5572 | Malvinas           | Misiones | Caingúas | Pueblo Illia               | (((-54.569965 -27.163088,-54.569957 -<br>27.163351,-54.570342 -27.163392,-54.570327 -<br>27.163735,-54.569929 -27.163758,-54.569903 -<br>27.165215,-54.570097 -27.165223,-54.570039 -<br>27.166603,-54.569157 -27.166603,-54.569285 -<br>27.163331,-54.569404 -27.163082,-54.570381 -<br>27.162154,-54.570618 -27.162474,-54.569965 -<br>27.163088)))  |
| 5573 | Luz Y Fuerza       | Misiones | Caingúas | Pueblo Illia               | (((-54.561682 -27.149727,-54.561562 -<br>27.14975,-54.560329 -27.153489,-54.560423 -<br>27.153526,-54.559893 -27.154961,-54.560033 -<br>27.154993,-54.560732 -27.155084,-54.5619 -<br>27.152972,-54.56203 -27.151313,-54.562332 -<br>27.15007,-54.561682 -27.149727)))   |
| 5574 | Antena             | Misiones | Caingúas | Pueblo Illia               | (((-54.56307 -27.152568,-54.562539 -<br>27.152402,-54.562548 -27.15226,-54.56215 -<br>27.152215,-54.562181 -27.153117,-54.562164 -<br>27.153514,-54.561851 -27.154059,-54.562159 -<br>27.154166,-54.562244 -27.154465,-54.562958 -<br>27.154398,-54.562931 -27.153952,-54.563146 -<br>27.153925,-54.56307 -27.152568)))  |
| 5575 | Sin Nombre         | Misiones | Eldorado | 9 De Julio<br>Kilómetro 20 | (((-54.506181 -26.413998,-54.505993 -<br>26.414225,-54.505792 -26.414408,-54.503221 -<br>26.414889,-54.503208 -26.414594,-54.503962 -<br>26.414221,-54.504759 -26.413959,-54.505572 -<br>26.413347,-54.506181 -26.413998)))  |
| 5576 | Inmaculada         | Misiones | Eldorado | 9 De Julio<br>Kilómetro 20 | (((-54.499019 -26.420954,-54.497808 -<br>26.420954,-54.497782 -26.421562,-54.493982 -<br>26.421633,-54.493624 -26.42266,-54.49378 -<br>26.423345,-54.494448 -26.423532,-54.494767 -<br>26.423842,-54.494966 -26.42392,-54.495119 -<br>26.423915,-54.495587 -26.423933,-54.495866 -<br>26.424178,-54.495998 -26.424461,-54.495959 -<br>26.425132,-54.49585 -26.425665,-54.49546 -<br>26.425663,-54.49545 -26.426316,-54.497063 -<br>26.426351,-54.497187 -26.425321,-54.498181 -<br>26.425244,-54.498905 -26.425044,-54.498959 -<br>26.42484,-54.4989 -26.423807,-54.498997 -<br>26.42328,-54.49905 -26.421511,-54.499019 -<br>26.420954))) |
| 5577 | Nolf               | Misiones | Eldorado | 9 De Julio<br>Kilómetro 20 | (((-54.49408 -26.410234,-54.494063 -<br>26.411744,-54.492986 -26.411775,-54.492986 -<br>26.411107,-54.491599 -26.411044,-54.49161 -<br>26.410206,-54.49408 -26.410234)))   |
| 5578 | Primero de<br>Mayo | Misiones | Eldorado | 9 De Julio<br>Kilómetro 20 | (((-54.505279 -26.419352,-54.504049 -<br>26.419313,-54.504038 -26.42209,-54.501726 -<br>26.422108,-54.501654 -26.425002,-54.502697 -<br>26.425999,-54.504015 -26.426034,-54.504133 -<br>26.422288,-54.505344 -26.422168,-54.505361 -   |



*[Firmas manuscritas]*





Congreso de la Nación

13-PE-22  
OD 304  
801

|      |                |          |          |                            |   |
|------|----------------|----------|----------|----------------------------|---|
|      |                |          |          |                            | 26.420807,-54.505279 -26.419352)))  |
| 5579 | Ex Madin       | Misiones | Eldorado | 9 De Julio<br>Kilómetro 20 | (((54.501779 -26.415733,-54.502042 -<br>26.415664,-54.502043 -26.416907,-54.501649 -<br>26.416915,-54.501627 -26.418121,-54.501537 -<br>26.418941,-54.501476 -26.419121,-54.501335 -<br>26.419281,-54.500944 -26.419012,-54.500937 -<br>26.418525,-54.500437 -26.418474,-54.500427 -<br>26.418063,-54.500296 -26.417723,-54.500226 -<br>26.416633,-54.50035 -26.415717,-54.501779 -<br>26.415733)))   |
| 5580 | Santa Catalina | Misiones | Eldorado | 9 De Julio<br>Kilómetro 20 | (((54.507677 -26.403242,-54.507156 -<br>26.403155,-54.507153 -26.401772,-54.506814 -<br>26.401774,-54.506809 -26.401521,-54.506148 -<br>26.398314,-54.50647 -26.398288,-54.506619 -<br>26.399228,-54.507332 -26.399599,-54.508124 -<br>26.399889,-54.508137 -26.402377,-54.508156 -<br>26.402798,-54.508313 -26.403404,-54.508456 -<br>26.403724,-54.509012 -26.403769,-54.509176 -<br>26.404267,-54.508691 -26.404268,-54.50895 -<br>26.404853,-54.508285 -26.405,-54.50805 -<br>26.404938,-54.507677 -26.403242)))                                |
| 5581 | Jardín         | Misiones | Eldorado | Colonia<br>Victoria        | (((54.623679 -26.33249,-54.623599 -<br>26.332026,-54.621621 -26.331965,-54.620193 -<br>26.331909,-54.620074 -26.334145,-54.620599 -<br>26.334177,-54.620687 -26.332882,-54.621883 -<br>26.332979,-54.621915 -26.332403,-54.623679 -<br>26.332499)),(-54.627164 -26.333458,-54.627289<br>-26.331812,-54.624965 -26.331712,-54.624999 -<br>26.329867,-54.6236 -26.330024,-54.624131 -<br>26.331276,-54.624448 -26.331694,-54.624962 -<br>26.332058,-54.624931 -26.332791,-54.624762 -<br>26.332902,-54.624916 -26.333607,-54.627164 -<br>26.333458))) |
| 5582 | Unión          | Misiones | Eldorado | Colonia<br>Victoria        | (((54.618332 -26.33178,-54.61838 -26.332558,-<br>54.618363 -26.332863,-54.617602 -26.332832,-<br>54.61739 -26.333986,-54.620074 -26.334145,-<br>54.620193 -26.331909,-54.618332 -26.33178)))  |
| 5583 | San Miguel     | Misiones | Eldorado | Colonia<br>Victoria        | (((54.617877 -26.323484,-54.617775 -<br>26.325128,-54.616934 -26.324807,-54.616621 -<br>26.325085,-54.616065 -26.324936,-54.616167 -<br>26.324462,-54.615282 -26.324212,-54.615313 -<br>26.323746,-54.616315 -26.323797,-54.61637 -<br>26.323096,-54.61673 -26.32312,-54.616742 -<br>26.323409,-54.617877 -26.323484)))   |
| 5584 | Luján          | Misiones | Eldorado | Colonia<br>Victoria        | (((54.622596 -26.324388,-54.62258 -<br>26.324663,-54.622224 -26.324669,-54.622207 -<br>26.324949,-54.622332 -26.324969,-54.622346 -<br>26.325521,-54.621549 -26.3255,-54.621065 -<br>26.325225,-54.620623 -26.325364,-54.619998 -<br>26.325113,-54.620009 -26.324327,-54.622596 -<br>26.324388)))   |
| 5585 | Parchá         | Misiones | Eldorado | Colonia<br>Victoria        | (((54.611065 -26.278032,-54.61173 -<br>26.278015,-54.612656 -26.279487,-54.613194 -<br>26.279331,-54.614207 -26.280777,-54.61441 -<br>26.281546,-54.613657 -26.281761,-54.611065 -  |



*[Firmas manuscritas]*



Congreso de la Nación

13-PE-22  
OD 304  
802

|      |              |          |          |                  |  |
|------|--------------|----------|----------|------------------|--|
|      |              |          |          |                  | 26.278032)))   |
| 5586 | Parehjá      | Misiones | Eldorado | Colonia Victoria | (((54.601631 -26.284265,-54.604459 -<br>26.279895,-54.604401 -26.278088,-54.604647 -<br>26.278106,-54.604667 -26.277772,-54.604832 -<br>26.277799,-54.604881 -26.273433,-54.60443 -<br>26.273452,-54.604401 -26.272684,-54.604844 -<br>26.272656,-54.604757 -26.269794,-54.605269 -<br>26.269603,-54.60689 -26.272051,-54.60549 -<br>26.272415,-54.605271 -26.275802,-54.605058 -<br>26.281279,-54.604253 -26.282229,-54.60379 -<br>26.281916,-54.602299 -26.284061,-54.602115 -<br>26.284478,-54.601631 -26.284265)))   |
| 5587 | Puerto Mado  | Misiones | Eldorado | María Magdalena  | (((54.617712 -26.231677,-54.617475 -<br>26.230933,-54.617903 -26.230772,-54.618663 -<br>26.230754,-54.618714 -26.230203,-54.619547 -<br>26.23017,-54.620687 -26.229839,-54.620596 -<br>26.229379,-54.62105 -26.22935,-54.62115 -<br>26.229769,-54.622787 -26.229606,-54.62267 -<br>26.228421,-54.622057 -26.22752,-54.622381 -<br>26.227219,-54.623215 -26.22812,-54.623404 -<br>26.228596,-54.623928 -26.228192,-54.624957 -<br>26.228314,-54.625168 -26.227764,-54.626763 -<br>26.228482,-54.628093 -26.229272,-54.629374 -<br>26.230044,-54.630285 -26.230415,-54.629875 -<br>26.231049,-54.632737 -26.231835,-54.633573 -<br>26.232341,-54.632936 -26.233087,-54.632654 -<br>26.232524,-54.632474 -26.232209,-54.632211 -<br>26.232062,-54.631301 -26.231861,-54.631282 -<br>26.232359,-54.630161 -26.232267,-54.628067 -<br>26.232959,-54.627727 -26.231785,-54.624561 -<br>26.231998,-54.624536 -26.23142,-54.621347 -<br>26.231718,-54.619472 -26.23187,-54.617712 -<br>26.231677)))  |
| 5588 | Delicia km 4 | Misiones | Eldorado | María Magdalena  | (((54.591364 -26.181142,-54.591279 -<br>26.181751,-54.592704 -26.183052,-54.593266 -<br>26.182216,-54.593914 -26.182579,-54.593357 -<br>26.183518,-54.595412 -26.183979,-54.596432 -<br>26.18402,-54.596949 -26.18402,-54.597256 -<br>26.184168,-54.597554 -26.184857,-54.598179 -<br>26.186106,-54.598486 -26.186392,-54.59881 -<br>26.186495,-54.599909 -26.186801,-54.600461 -<br>26.187146,-54.60073 -26.187518,-54.600738 -<br>26.188072,-54.600822 -26.189676,-54.601922 -<br>26.189749,-54.602144 -26.190617,-54.606674 -<br>26.195736,-54.605498 -26.196875,-54.60452 -<br>26.196603,-54.604091 -26.196133,-54.60278 -<br>26.194244,-54.602183 -26.19455,-54.600475 -<br>26.191883,-54.600253 -26.190771,-54.600032 -<br>26.188155,-54.599246 -26.187183,-54.598564 -<br>26.187502,-54.597869 -26.186551,-54.595805 -<br>26.187579,-54.595523 -26.1903,-54.594867 -<br>26.190469,-54.592014 -26.190792,-54.590004 -<br>26.19131,-54.589915 -26.192225,-54.589062 -<br>26.192662,-54.589012 -26.193269,-54.58832 -<br>26.193373,-54.588357 -26.192968,-54.586198 -<br>26.19401,-54.585926 -26.193643,-54.585906 -<br>26.193353,-54.58536 -26.193337,-54.585247 -<br>26.192169,-54.585895 -26.190151,-54.588963 -<br>26.18883,-54.589136 -26.187367,-54.589228 -<br>26.186469,-54.589494 -26.184374,-54.589651 -<br>26.182644,-54.589709 -26.181599,-54.589667 -<br>26.180479,-54.589567 -26.179925,-54.589725 -<br>26.179799,-54.589965 -26.179755,-54.590279 - |



*[Firmas manuscritas]*



Congreso de la Nación

13-PE-22  
OD 304  
803

|      |              |          |          |                 |  |
|------|--------------|----------|----------|-----------------|--|
|      |              |          |          |                 | 26.17986,-54.59133 -26.180408,-54.591364 -26.181142)))   |
| 5589 | Aguaray Mini | Misiones | Eldorado | María Magdalena | (((-54.591123 -26.208021,-54.589757 -26.208571,-54.59081 -26.210583,-54.591219 -26.210433,-54.590951 -26.209825,-54.591921 -26.209469,-54.591123 -26.208021)))   |
| 5590 | Aguai Poty   | Misiones | Eldorado | María Magdalena | (((-54.588979 -26.206679,-54.586797 -26.206323,-54.587285 -26.201732,-54.591769 -26.202982,-54.588979 -26.206679)))  |
| 5591 | Escuela 800  | Misiones | Eldorado | María Magdalena | (((-54.580863 -26.150333,-54.581333 -26.158555,-54.583287 -26.158361,-54.582822 -26.150211,-54.580863 -26.150333)))  |
| 5592 | Pueblo Nuevo | Misiones | Eldorado | María Magdalena | (((-54.592576 -26.239858,-54.592329 -26.239866,-54.591633 -26.239969,-54.591493 -26.240063,-54.590998 -26.240566,-54.590623 -26.240796,-54.59032 -26.241061,-54.590102 -26.24144,-54.590124 -26.24182,-54.589906 -26.241828,-54.589889 -26.242208,-54.590115 -26.242234,-54.590183 -26.246781,-54.590179 -26.247561,-54.590281 -26.248197,-54.590691 -26.24841,-54.591292 -26.24864,-54.591761 -26.248542,-54.592913 -26.247881,-54.592821 -26.244511,-54.59257 -26.241742,-54.592576 -26.239858)))  |
| 5593 | Alegre       | Misiones | Eldorado | María Magdalena | (((-54.587782 -26.223876,-54.589338 -26.223956,-54.589265 -26.223624,-54.587805 -26.223609,-54.587782 -26.223876)),(-54.58681 -26.230186,-54.586885 -26.227375,-54.585354 -26.227373,-54.584266 -26.22278,-54.584248 -26.230198,-54.585682 -26.230246,-54.58681 -26.230186)),(-54.589725 -26.225702,-54.589295 -26.225792,-54.589428 -26.226545,-54.589034 -26.226785,-54.589063 -26.22737,-54.587973 -26.227389,-54.588467 -26.230123,-54.590993 -26.229899,-54.591239 -26.229841,-54.590111 -26.227364,-54.589965 -26.22674,-54.589725 -26.225704,-54.589725 -26.225702))) |
| 5594 | Cooperativa  | Misiones | Eldorado | María Magdalena | (((-54.588414 -26.179124,-54.587059 -26.177155,-54.586619 -26.177316,-54.586389 -26.176808,-54.587953 -26.176104,-54.588811 -26.178199,-54.589192 -26.179162,-54.589402 -26.180165,-54.589514 -26.181311,-54.589447 -26.182579,-54.589063 -26.182544,-54.588968 -26.180243,-54.588414 -26.179124)))  |
| 5595 | Sombrero Caa | Misiones | Eldorado | María Magdalena | (((-54.586831 -26.212391,-54.586619 -26.210944,-54.58654 -26.209793,-54.587276 -26.209695,-54.587855 -26.211852,-54.587986 -26.212246,-54.589701 -26.211501,-54.589954 -26.212001,-54.591285 -26.211352,-54.591508 -26.211747,-54.589252 -26.212831,-54.590372 -26.218155,-54.588103 -26.218336,-54.586831 -26.212391)))   |
| 5596 | Industrial   | Misiones | Eldorado | María           | (((-54.602623 -26.242621,-54.602054 -  |



*[Firmas manuscritas]*



Congreso de la Nación

13-PE-22  
OD 304  
804

|      |            |          |                         |                      |  |
|------|------------|----------|-------------------------|----------------------|--|
|      |            |          |                         | Magdalena            | 26.24575,-54.601334 -26.245894,-54.601071 -<br>26.2442,-54.601599 -26.244169,-54.602229 -<br>26.242523,-54.602623 -26.242621)))  |
| 5597 | Sin Nombre | Misiones | General Manuel Belgrano | Bernardo De Irigoyen | (((-53.767371 -26.292731,-53.766504 -<br>26.292836,-53.7648 -26.293131,-53.764268 -<br>26.292494,-53.764201 -26.292201,-53.76397 -<br>26.292086,-53.763798 -26.291126,-53.764754 -<br>26.290589,-53.764592 -26.290326,-53.765161 -<br>26.290073,-53.764924 -26.289651,-53.764883 -<br>26.289271,-53.766129 -26.289036,-53.767123 -<br>26.289039,-53.767106 -26.289301,-53.766336 -<br>26.289272,-53.766349 -26.290053,-53.766534 -<br>26.29026,-53.766946 -26.290501,-53.76749 -<br>26.290895,-53.767137 -26.291185,-53.76724 -<br>26.291691,-53.767016 -26.291784,-53.767371 -<br>26.292731)))  |
| 5598 | Sin Nombre | Misiones | General Manuel Belgrano | Dos Hermanas         | (((-53.764668 -26.294732,-53.764263 -<br>26.295085,-53.764367 -26.295657,-53.764335 -<br>26.29589,-53.763043 -26.296304,-53.76271 -<br>26.295869,-53.761913 -26.295376,-53.761693 -<br>26.295421,-53.76084 -26.295596,-53.760823 -<br>26.294951,-53.760674 -26.293907,-53.762673 -<br>26.293621,-53.7641 -26.293381,-53.764668 -<br>26.294732)))   |
| 5599 | Unión      | Misiones | Guaraní                 | El Soberbio          | (((-54.197888 -27.287148,-54.19841 -<br>27.287203,-54.198375 -27.287694,-54.198407 -<br>27.287697,-54.198389 -27.288014,-54.198327 -<br>27.28801,-54.198313 -27.288146,-54.198424 -<br>27.288163,-54.198386 -27.288724,-54.198295 -<br>27.28872,-54.198278 -27.289117,-54.198368 -<br>27.289131,-54.198365 -27.289594,-54.198246 -<br>27.28959,-54.198194 -27.291111,-54.198128 -<br>27.291111,-54.198121 -27.291433,-54.197532 -<br>27.291372,-54.197332 -27.293736,-54.196037 -<br>27.293658,-54.196127 -27.292291,-54.195686 -<br>27.292278,-54.195595 -27.290055,-54.195985 -<br>27.289345,-54.195744 -27.288109,-54.195891 -<br>27.287483,-54.196277 -27.28748,-54.196342 -<br>27.287138,-54.197888 -27.287148))) |
| 5600 | Maracaná   | Misiones | Guaraní                 | El Soberbio          | (((-54.193775 -27.302883,-54.193728 -<br>27.303774,-54.193079 -27.303744,-54.193015 -<br>27.302877,-54.193775 -27.302883)))  |
| 5601 | Felipe II  | Misiones | Iguazú                  | Colonia Wanda        | (((-54.570633 -25.977461,-54.569886 -<br>25.976739,-54.568343 -25.978353,-54.568036 -<br>25.978594,-54.567704 -25.978801,-54.567561 -<br>25.979011,-54.566835 -25.979737,-54.566934 -<br>25.980651,-54.568704 -25.9819,-54.572854 -<br>25.979354,-54.571877 -25.977328,-54.571246 -<br>25.976898,-54.570633 -25.977461)))  |
| 5602 | San José   | Misiones | Iguazú                  | Puerto Esperanza     | (((-54.621213 -26.041221,-54.617088 -<br>26.041062,-54.616969 -26.042921,-54.621151 -<br>26.043073,-54.621213 -26.041221)))  |
| 5603 | Nanderoga  | Misiones | Libertador General San  | El Alcázar           | (((-54.818021 -26.71538,-54.817714 -<br>26.716159,-54.816842 -26.715939,-54.817142 -<br>26.714883,-54.817975 -26.715185,-54.818021 -   |



*[Firmas manuscritas]*



Congreso de la Nación

13-PE-22  
OD 304  
805

|      |               |          |                               |              |   |
|------|---------------|----------|-------------------------------|--------------|---|
|      |               |          | Martín                        |              | 26.71538)))   |
| 5604 | 8 Viviendas   | Misiones | Libertador General San Martín | El Alcázar   | ((( -54.807097 -26.721427, -54.806981 -26.721879, -54.806364 -26.721761, -54.806348 -26.721818, -54.806132 -26.721759, -54.806312 -26.721181, -54.80658 -26.721249, -54.806565 -26.7213, -54.807097 -26.721427)))   |
| 5605 | 8 Viviendas   | Misiones | Libertador General San Martín | El Alcázar   | ((( -54.807809 -26.723271, -54.807522 -26.724357, -54.806926 -26.724194, -54.806909 -26.723464, -54.807562 -26.723187, -54.807809 -26.723271)))   |
| 5606 | Arroyo Blanco | Misiones | Libertador General San Martín | Garuhapé     | ((( -54.953625 -26.839427, -54.954036 -26.839802, -54.952826 -26.841046, -54.952574 -26.841192, -54.951506 -26.841778, -54.950737 -26.842305, -54.949499 -26.843254, -54.949244 -26.843067, -54.949692 -26.842511, -54.949229 -26.842179, -54.949417 -26.841959, -54.950306 -26.841242, -54.950407 -26.840788, -54.94959 -26.840588, -54.949582 -26.839899, -54.950458 -26.840124, -54.950777 -26.840132, -54.951976 -26.840603, -54.953625 -26.839427))) |
| 5607 | Colonia Flora | Misiones | Libertador General San Martín | Puerto Leoni | ((( -55.163847 -27.020642, -55.164818 -27.020627, -55.164906 -27.038405, -55.163692 -27.038347, -55.163847 -27.020642)))  |
| 5608 | Ex Fadimat    | Misiones | Libertador General San Martín | Puerto Leoni | ((( -55.163733 -26.981261, -55.162669 -26.981209, -55.160678 -26.981273, -55.16004 -26.98446, -55.163613 -26.984549, -55.163733 -26.981261)))   |
| 5609 | Eucaliptal    | Misiones | Libertador General San Martín | Puerto Rico  | ((( -55.009195 -26.79569, -55.009114 -26.795938, -55.009209 -26.796607, -55.009339 -26.797061, -55.00951 -26.797429, -55.006857 -26.797444, -55.006844 -26.797044, -55.00713 -26.796728, -55.007142 -26.796521, -55.008172 -26.795694, -55.009195 -26.79569)))  |
| 5610 | Cantera       | Misiones | Libertador General San Martín | Puerto Rico  | ((( -55.010992 -26.792698, -55.01096 -26.792576, -55.010844 -26.792451, -55.010703 -26.792351, -55.010501 -26.792319, -55.010291 -26.79231, -55.009632 -26.792417, -55.009042 -26.792601, -55.009142 -26.79569, -55.009195 -26.79569, -55.009186 -26.795718, -55.011068 -26.795748, -55.010968 -26.79496, -55.010924 -26.793735, -55.010992 -26.792698)))   |
| 5611 | San Lorenzo   | Misiones | Montecarlo                    | Montecarlo   | ((( -54.758249 -26.551683, -54.758072 -26.552845, -54.755994 -26.552619, -54.756154 -26.551425, -54.758249 -26.551683)))  |
| 5612 | Fábrica de Té | Misiones | Montecarlo                    | Montecarlo   | ((( -54.745271 -26.574885, -54.745465 -26.57533, -54.744903 -26.575366, -54.744902 -26.575544, -54.744272 -26.575541, -54.744269 -26.575956, -54.743532 -26.575944, -54.743551 -26.574859, -54.745271 -26.574885)))   |





Congreso de la Nación

13-PE-22

OD 304

806

|      |                |          |            |              |  |
|------|----------------|----------|------------|--------------|--|
| 5613 | Badaraco       | Misiones | Montecarlo | Puerto Piray | (((-54.673582 -26.484503,-54.66704 -26.487245,-54.664764 -26.48586,-54.663781 -26.485232,-54.662335 -26.484726,-54.661087 -26.484219,-54.660345 -26.483824,-54.661145 -26.483199,-54.661964 -26.483437,-54.66328 -26.483093,-54.665609 -26.482179,-54.671057 -26.479909,-54.671007 -26.47963,-54.671204 -26.479334,-54.672002 -26.479152,-54.672115 -26.47949,-54.671663 -26.479727,-54.673582 -26.484503)))   |
| 5614 | Obrero         | Misiones | Montecarlo | Puerto Piray | (((-54.682535 -26.47522,-54.68449 -26.479965,-54.673582 -26.484503,-54.671663 -26.479727,-54.672115 -26.47949,-54.682535 -26.47522)))  |
| 5615 | Portón viejo   | Misiones | San Pedro  | Pozo Azul    | (((-54.151946 -26.390994,-54.152786 -26.39356,-54.153118 -26.39348,-54.153182 -26.393644,-54.152668 -26.393866,-54.15295 -26.395181,-54.151012 -26.395893,-54.150369 -26.395685,-54.149796 -26.393431,-54.150488 -26.391028,-54.151946 -26.390994)))   |
| 5616 | La Canchita    | Misiones | San Pedro  | Pozo Azul    | (((-54.155515 -26.361006,-54.154116 -26.361382,-54.155453 -26.364023,-54.15445 -26.364378,-54.155959 -26.367463,-54.156382 -26.367982,-54.157938 -26.367149,-54.156832 -26.365456,-54.155515 -26.361006)))   |
| 5617 | Picada Márquez | Misiones | San Pedro  | Pozo Azul    | (((-54.144302 -26.348635,-54.144234 -26.348794,-54.144232 -26.349036,-54.144136 -26.349331,-54.144113 -26.349492,-54.144163 -26.349733,-54.144124 -26.349841,-54.143595 -26.350241,-54.142906 -26.350659,-54.142594 -26.350939,-54.142419 -26.350986,-54.142185 -26.351084,-54.141289 -26.351206,-54.141309 -26.3532,-54.141107 -26.353103,-54.140478 -26.353013,-54.139933 -26.35302,-54.139753 -26.352905,-54.139601 -26.352693,-54.139913 -26.35256,-54.140117 -26.352484,-54.140517 -26.351964,-54.140644 -26.351546,-54.140733 -26.351312,-54.140839 -26.351159,-54.141259 -26.350619,-54.141536 -26.350344,-54.140962 -26.34972,-54.141397 -26.348669,-54.141408 -26.348562,-54.141353 -26.348446,-54.141205 -26.347636,-54.144626 -26.347915,-54.144302 -26.348635))) |
| 5618 | Sin Nombre     | Misiones | San Pedro  | Pozo Azul    | (((-54.15384 -26.34864,-54.154316 -26.349903,-54.154701 -26.350939,-54.155073 -26.350905,-54.155238 -26.351759,-54.155774 -26.351759,-54.155851 -26.352096,-54.155699 -26.352808,-54.154364 -26.352765,-54.154364 -26.353088,-54.152796 -26.353155,-54.15227 -26.35153,-54.152026 -26.351267,-54.152172 -26.351172,-54.152504 -26.351115,-54.153182 -26.35092,-54.153433 -26.350744,-54.153781 -26.350572,-54.153706 -26.350211,-54.153542 -26.349733,-54.153312 -26.349244,-54.152945 -26.349517,-54.15259 -26.349307,-54.152405 -26.349122,-54.152089 -26.349279,-54.151804 -26.348815,-54.152176 -26.348536,-54.151433 -26.347431,-54.15191 -26.347213,-54.152147 -26.347225,-54.152735 -26.346772,-54.15384 -26.34864)))   |



*[Firmas manuscritas]*



Congreso de la Nación

13-PE-22

OD 304

807

|      |                        |            |          |             |   |
|------|------------------------|------------|----------|-------------|---|
| 5619 | San Francisco Javier   | Entre Ríos | Diamante | Diamante    | (((-60.649625 -32.06759,-60.650415 -32.069281,-60.649134 -32.069988,-60.649603 -32.07064,-60.649185 -32.070778,-60.648468 -32.070895,-60.647596 -32.07108,-60.647352 -32.070314,-60.646555 -32.070498,-60.646162 -32.068971,-60.647135 -32.068768,-60.648762 -32.068534,-60.648591 -32.067684,-60.648724 -32.067672,-60.649625 -32.06759))) |
| 5620 | Silbido                | Entre Ríos | Federal  | Federal     | (((-58.797297 -30.945618,-58.797713 -30.948365,-58.796181 -30.94863,-58.795959 -30.947544,-58.794422 -30.947807,-58.794089 -30.946042,-58.797297 -30.945618)))  |
| 5621 | Sin Nombre             | Entre Ríos | La Paz   | Bovril      | (((-59.457942 -31.341141,-59.457301 -31.341111,-59.452015 -31.340861,-59.451988 -31.341335,-59.453648 -31.341443,-59.454441 -31.341279,-59.454854 -31.341235,-59.457928 -31.341402,-59.457942 -31.341141)))   |
| 5622 | El Candil              | Entre Ríos | La Paz   | La Paz      | (((-59.627891 -30.747193,-59.627392 -30.7473,-59.626003 -30.747853,-59.624239 -30.748595,-59.624305 -30.748714,-59.623643 -30.748987,-59.623392 -30.749074,-59.623339 -30.748767,-59.624539 -30.748198,-59.625863 -30.747662,-59.627384 -30.747141,-59.627867 -30.747089,-59.627891 -30.747193)))   |
| 5623 | Hipodromo              | Entre Ríos | La Paz   | La Paz      | (((-59.779116 -30.96095,-59.778635 -30.96153,-59.778752 -30.961743,-59.77818 -30.961999,-59.777848 -30.961544,-59.777771 -30.961595,-59.777603 -30.961254,-59.778133 -30.960797,-59.779116 -30.96095)))   |
| 5624 | Los Mirasoles          | Entre Ríos | La Paz   | La Paz      | (((-59.646144 -30.775814,-59.64289 -30.776036,-59.642953 -30.776713,-59.646281 -30.776546,-59.646144 -30.775814)))  |
| 5625 | Pileta de los doctores | Entre Ríos | La Paz   | Santa Elena | (((-59.775727 -30.946123,-59.77433 -30.947083,-59.775324 -30.948236,-59.776819 -30.947369,-59.775727 -30.946123)))  |
| 5626 | Belgrano               | Entre Ríos | La Paz   | Santa Elena | (((-59.796813 -30.945614,-59.796469 -30.945771,-59.796281 -30.945565,-59.796122 -30.945657,-59.796279 -30.945858,-59.796374 -30.946176,-59.796431 -30.946273,-59.796354 -30.946339,-59.796586 -30.946713,-59.796937 -30.946539,-59.796839 -30.946324,-59.797054 -30.946181,-59.796813 -30.945614)))   |
| 5627 | Chaco                  | Entre Ríos | La Paz   | Santa Elena | (((-59.805503 -30.959055,-59.804258 -30.957925,-59.803846 -30.957179,-59.803328 -30.957337,-59.803285 -30.957904,-59.803219 -30.957938,-59.802711 -30.957939,-59.803227 -30.958939,-59.804613 -30.959243,-59.805503 -30.959055)))   |
| 5628 | Sin Nombre             | Entre Ríos | Paraná   | Cerrito     | (((-60.04996 -31.530589,-60.049003 -31.530706,-60.049165 -31.531598,-60.050211 -31.531457,-60.04996 -31.530589)))   |





Congreso de la Nación

13-PE-22  
OD 304  
808

|      |                 |              |                  |           |  |
|------|-----------------|--------------|------------------|-----------|--|
| 5629 | Pirola          | Entre Ríos   | Paraná           | Paraná    | (((-60.537588 -31.739479,-60.538269 -31.739811,-60.538705 -31.740113,-60.538069 -31.740369,-60.537919 -31.740096,-60.537728 -31.739861,-60.537612 -31.739727,-60.537475 -31.739604,-60.537588 -31.739479)))  |
| 5630 | Anacleto Medina | Entre Ríos   | Paraná           | Paraná    | (((-60.558353 -31.746213,-60.557986 -31.743831,-60.556394 -31.744145,-60.556886 -31.746497,-60.558353 -31.746213)))  |
| 5631 | Los Berros Bis  | Entre Ríos   | Paraná           | Paraná    | (((-60.534292 -31.791124,-60.53138 -31.791535,-60.530981 -31.790278,-60.533719 -31.789849,-60.534026 -31.789875,-60.534292 -31.791124)))   |
| 5632 | Las Canteras    | Entre Ríos   | Paraná           | Paraná    | (((-60.560331 -31.775914,-60.560605 -31.7759,-60.561052 -31.776961,-60.56124 -31.777812,-60.560862 -31.778077,-60.560665 -31.777478,-60.560331 -31.775914)))   |
| 5633 | Ciudad Nueva    | Entre Ríos   | Paraná           | Paraná    | (((-60.486201 -31.724392,-60.485784 -31.724479,-60.485955 -31.72525,-60.484718 -31.725589,-60.484448 -31.724312,-60.485272 -31.724181,-60.485301 -31.724313,-60.48552 -31.724274,-60.485508 -31.724211,-60.486128 -31.724098,-60.486201 -31.724392)))  |
| 5634 | Espejo Sur      | Entre Ríos   | Paraná           | Paraná    | (((-60.537189 -31.776829,-60.537662 -31.779261,-60.537196 -31.779324,-60.537143 -31.778831,-60.537242 -31.778574,-60.537026 -31.777784,-60.536575 -31.777837,-60.536454 -31.777221,-60.536929 -31.777154,-60.536891 -31.776863,-60.537189 -31.776829)))  |
| 5635 | Brasil          | Entre Ríos   | Villaguay        | Villaguay | (((-59.007145 -31.844564,-59.004869 -31.844594,-59.004908 -31.846516,-59.007124 -31.846497,-59.007145 -31.844564)))  |
| 5636 | Las Vías        | Entre Ríos   | Villaguay        | Villaguay | (((-59.032049 -31.879567,-59.029772 -31.880756,-59.029773 -31.88095,-59.029865 -31.88095,-59.030534 -31.880606,-59.032067 -31.880603,-59.032049 -31.879567)))  |
| 5637 | La Oveja Muerta | Entre Ríos   | Villaguay        | Villaguay | (((-59.015215 -31.841825,-59.014918 -31.84185,-59.014897 -31.842529,-59.011656 -31.842557,-59.011684 -31.842714,-59.013786 -31.842662,-59.013826 -31.844048,-59.01407 -31.844048,-59.014095 -31.842665,-59.015203 -31.842638,-59.015215 -31.841825)))  |
| 5638 | Belgrano        | Buenos Aires | General Alvarado | Miramar   | (((-57.856248 -38.268597,-57.854424 -38.269999,-57.856142 -38.271328,-57.857878 -38.269969,-57.856248 -38.268597)),((-57.858672 -38.267999,-57.859477 -38.26868,-57.858638 -38.269321,-57.859472 -38.269994,-57.857763 -38.271297,-57.858683 -38.272005,-57.860386 -38.270694,-57.859565 -38.270003,-57.860399 -38.269326,-57.859575 -38.268673,-57.860425 -38.267995,-57.859575 -38.267282,-57.858672 -38.267999))) |



*[Firmas manuscritas]*






Congreso de la Nación

13-PE-22

OD 304

809

|      |                       |              |                    |               |  |
|------|-----------------------|--------------|--------------------|---------------|--|
| 5639 | Las Flores            | Buenos Aires | General Alvarado   | Miramar       | (((-57.854069 -38.253447,-57.853696 -38.253734,-57.854153 -38.254109,-57.853657 -38.254516,-57.854431 -38.255262,-57.855377 -38.254504,-57.854069 -38.253447)))  |
| 5640 | Gran Las Flores       | Buenos Aires | General Alvarado   | Miramar       | (((-57.865574 -38.25477,-57.867359 -38.25343,-57.865626 -38.252033,-57.863861 -38.253359,-57.865574 -38.25477)),((-57.866361 -38.255345,-57.86461 -38.256677,-57.865492 -38.257386,-57.867219 -38.256098,-57.866361 -38.255345)))  |
| 5641 | Barrio Pueyrredón     | Buenos Aires | General Pueyrredón | Mar Del Plata | (((-57.604178 -38.028555,-57.605871 -38.027236,-57.605555 -38.026973,-57.603842 -38.028268,-57.604178 -38.028555)))  |
| 5642 | Bosque Grande         | Buenos Aires | General Pueyrredón | Mar Del Plata | (((-57.605595 -38.013835,-57.605328 -38.013607,-57.605108 -38.013781,-57.60538 -38.014028,-57.605595 -38.013835)))   |
| 5643 | Juramento             | Buenos Aires | General Pueyrredón | Mar Del Plata | (((-57.573498 -38.057689,-57.572107 -38.056551,-57.571712 -38.056844,-57.57308 -38.058021,-57.573498 -38.057689)))   |
| 5644 | Virgen de Luján       | Buenos Aires | General Pueyrredón | Mar Del Plata | (((-57.617085 -37.946836,-57.609381 -37.950743,-57.611102 -37.952854,-57.619275 -37.948664,-57.617085 -37.946836)))  |
| 5645 | Playa Serena          | Buenos Aires | General Pueyrredón | Mar Del Plata | (((-57.595856 -38.096503,-57.596369 -38.096107,-57.595199 -38.095112,-57.59687 -38.093835,-57.595703 -38.092838,-57.592 -38.095504,-57.59321 -38.09658,-57.593908 -38.096061,-57.594225 -38.09635,-57.594399 -38.096218,-57.594873 -38.096634,-57.59533 -38.096274,-57.595714 -38.096612,-57.595856 -38.096503)),((-57.59437 -38.099635,-57.59315 -38.098623,-57.59405 -38.097913,-57.592659 -38.098029,-57.592534 -38.098043,-57.59048 -38.099592,-57.588662 -38.098063,-57.588282 -38.098333,-57.588685 -38.098667,-57.588339 -38.098933,-57.591011 -38.101166,-57.592391 -38.100152,-57.592963 -38.100649,-57.59437 -38.099635))) |
| 5646 | Belisario Roldan      | Buenos Aires | General Pueyrredón | Mar Del Plata | (((-57.611676 -37.988325,-57.610732 -37.989043,-57.609842 -37.987843,-57.610812 -37.987307,-57.611676 -37.988325)))  |
| 5647 | Lomas de San Patricio | Buenos Aires | General Pueyrredón | Mar Del Plata | (((-57.606222 -38.093714,-57.607475 -38.092765,-57.608122 -38.093326,-57.609934 -38.091922,-57.608709 -38.09082,-57.610739 -38.08929,-57.60944 -38.088208,-57.606342 -38.090528,-57.605437 -38.091206,-57.604171 -38.092154,-57.606222 -38.093714)))   |
| 5648 | Las Canteras          | Buenos Aires | General Pueyrredón | Mar Del Plata | (((-57.606282 -38.044646,-57.605604 -38.045235,-57.603562 -38.043407,-57.601738 -38.044813,-57.606496 -38.04875,-57.609023 -38.04688,-57.606282 -38.044646)))  |



*[Firmas manuscritas]*



Congreso de la Nación

13-PE-22

OD 304

810

|      |                |              |                    |                     |  |
|------|----------------|--------------|--------------------|---------------------|--|
| 5649 | San Jorge      | Buenos Aires | General Pueyrredón | Mar Del Plata       | (((-57.6397 -37.958221,-57.635547 -37.960324,-57.632261 -37.956273,-57.636425 -37.954139,-57.636454 -37.954176,-57.639616 -37.958119,-57.6397 -37.958221)))  |
| 5650 | Sin Nombre     | Buenos Aires | General Pueyrredón | Mar Del Plata       | (((-57.591695 -38.012704,-57.590849 -38.012021,-57.59054 -38.012255,-57.591337 -38.012961,-57.591695 -38.012704)))   |
| 5651 | La Trinidad    | Buenos Aires | General Pueyrredón | Mar Del Plata       | (((-57.60174 -37.875108,-57.599977 -37.873657,-57.598094 -37.875059,-57.599846 -37.876503,-57.60174 -37.875108)))  |
| 5652 | Santa Paula    | Buenos Aires | General Pueyrredón | Mar Del Plata       | (((-57.687581 -37.930718,-57.684555 -37.92813,-57.681762 -37.928945,-57.679026 -37.929455,-57.67884 -37.929628,-57.683721 -37.933703,-57.687581 -37.930718)))  |
| 5653 | Libertad       | Buenos Aires | General Pueyrredón | Mar Del Plata       | (((-57.609669 -37.952839,-57.609013 -37.952053,-57.60701 -37.95304,-57.607357 -37.953477,-57.608908 -37.952682,-57.609204 -37.953077,-57.609669 -37.952839)))  |
| 5654 | Nueva Atlantis | Buenos Aires | La Costa           | Mar De Ajó          | (((-56.683959 -36.743793,-56.681769 -36.743819,-56.681791 -36.746072,-56.682853 -36.746796,-56.682852 -36.747231,-56.683298 -36.747227,-56.683339 -36.745943,-56.683932 -36.745929,-56.683959 -36.743793)))  |
| 5655 | Pueyrredón     | Buenos Aires | La Costa           | Mar De Ajó          | (((-56.691453 -36.734774,-56.689138 -36.734767,-56.689154 -36.737808,-56.691466 -36.737741,-56.69146 -36.736916,-56.691805 -36.736922,-56.691808 -36.736625,-56.691463 -36.736622,-56.691453 -36.734774)))   |
| 5656 | Sin Nombre     | Buenos Aires | La Costa           | Mar Del Tuyú        | (((-56.708669 -36.592091,-56.708019 -36.59203,-56.708173 -36.590073,-56.707028 -36.590039,-56.707058 -36.589491,-56.705326 -36.58943,-56.705283 -36.590032,-56.705708 -36.590039,-56.70559 -36.591507,-56.706927 -36.591564,-56.706849 -36.593389,-56.705254 -36.593282,-56.705157 -36.594763,-56.706826 -36.594801,-56.706872 -36.594166,-56.707843 -36.594215,-56.70782 -36.594825,-56.707793 -36.595514,-56.710566 -36.595632,-56.710593 -36.596316,-56.711376 -36.59635,-56.711447 -36.595696,-56.712092 -36.595713,-56.712028 -36.596369,-56.713151 -36.596401,-56.713371 -36.592232,-56.711624 -36.592178,-56.711597 -36.592639,-56.712301 -36.592707,-56.71211 -36.595011,-56.709981 -36.594869,-56.710107 -36.593181,-56.708951 -36.59315,-56.709018 -36.592115,-56.709017 -36.592101,-56.708669 -36.592091))) |
| 5657 | La Lomita      | Buenos Aires | 25 de Mayo         | Veinticinco De Mayo | (((-60.168469 -35.41985,-60.168684 -35.419828,-60.168907 -35.419939,-60.169112 -35.420094,-60.169169 -35.420469,-60.167918 -35.420516,-60.167797 -35.419952,-60.164933 -35.420224,-60.16392 -35.4193,-60.16604 -35.417722,-60.168469 -35.41985)))  |



*[Firmas manuscritas]*



Congreso de la Nación

13-PE-22

OD 304

811

|      |                    |              |                  |                     |  |
|------|--------------------|--------------|------------------|---------------------|--|
| 5658 | El Triángulo       | Buenos Aires | 25 de Mayo       | Veinticinco De Mayo | (((-60.159558 -35.418881,-60.157435 - 35.420515,-60.155876 -35.419153,-60.157996 - 35.417536,-60.159558 -35.418881)))  |
| 5659 | Saavedra           | Buenos Aires | Arrecifes        | Arrecifes           | (((-60.11754 -34.065144,-60.115612 - 34.065743,-60.115635 -34.065802,-60.115345 - 34.065893,-60.115324 -34.06583,-60.114631 - 34.066052,-60.114636 -34.066122,-60.114112 - 34.066284,-60.113974 -34.065859,-60.113932 - 34.065621,-60.114872 -34.065397,-60.114824 - 34.065218,-60.117279 -34.06463,-60.11754 - 34.065144))) |
| 5660 | San Lorenzo        | Buenos Aires | Azul             | Azul                | (((-59.854229 -36.757099,-59.853919 - 36.757422,-59.852337 -36.756169,-59.85259 - 36.755974,-59.854229 -36.757099)))   |
| 5661 | Dos de Septiembre  | Buenos Aires | Baradero         | Baradero            | (((-59.498704 -33.820778,-59.498302 - 33.820236,-59.499382 -33.819678,-59.499814 - 33.820197,-59.498704 -33.820778)))  |
| 5662 | Espinillo          | Buenos Aires | Baradero         | Baradero            | (((-59.524129 -33.821534,-59.523487 - 33.820528,-59.52368 -33.820432,-59.523615 - 33.820336,-59.524011 -33.820157,-59.524179 - 33.820378,-59.524266 -33.820378,-59.524903 - 33.821197,-59.524129 -33.821534)))   |
| 5663 | Los Troncos        | Buenos Aires | Carlos Casares   | Carlos Casares      | (((-61.35282 -35.624249,-61.352612 - 35.624703,-61.351647 -35.6244,-61.351864 - 35.623946,-61.35282 -35.624249)))  |
| 5664 | La Victoria        | Buenos Aires | Chivilcoy        | Chivilcoy           | (((-60.040965 -34.896636,-60.040022 - 34.89737,-60.04083 -34.89806,-60.041734 - 34.897376,-60.040965 -34.896636)))   |
| 5665 | Héroes de Malvinas | Buenos Aires | Chivilcoy        | Chivilcoy           | (((-60.032429 -34.91128,-60.031745 - 34.911831,-60.031 -34.91025,-60.031169 - 34.910159,-60.032429 -34.91128)))  |
| 5666 | El Chaparral       | Buenos Aires | General Villegas | General Villegas    | (((-63.020906 -35.049716,-63.018428 - 35.05177,-63.017889 -35.051308,-63.020338 - 35.049265,-63.020906 -35.049716)))   |
| 5667 | La Trocha          | Buenos Aires | General Villegas | General Villegas    | (((-63.021495 -35.047491,-63.020687 - 35.048216,-63.021163 -35.048586,-63.021618 - 35.048158,-63.02221 -35.048616,-63.020909 - 35.04971,-63.02034 -35.049259,-63.020225 - 35.049355,-63.018202 -35.047831,-63.020059 - 35.046285,-63.021495 -35.047491)))  |
| 5668 | René Favalaro      | Buenos Aires | Lincoln          | Lincoln             | (((-61.533029 -34.884481,-61.53241 - 34.883934,-61.533317 -34.883224,-61.531784 - 34.88192,-61.532897 -34.881001,-61.533682 - 34.881677,-61.534176 -34.881258,-61.53344 - 34.880613,-61.53509 -34.879257,-61.537305 - 34.881139,-61.533029 -34.884481)))   |
| 5669 | Campo De           | Buenos       | Marcos Paz       | Marcos Paz          | (((-58.894251 -34.849919,-58.893703 -  |



*[Firmas manuscritas]*



Congreso de la Nación

13-PE-22

OD 304

812

|      |              |              |                     |                     |  |
|------|--------------|--------------|---------------------|---------------------|--|
|      | Cimci        | Aires        |                     |                     | 34.850486,-58.894054 -34.850825,-58.893603 -<br>34.851335,-58.893883 -34.851685,-58.894221 -<br>34.851854,-58.894776 -34.851314,-58.89445 -<br>34.850989,-58.894968 -34.85053,-58.894251 -<br>34.849919)))   |
| 5670 | San Justo    | Buenos Aires | Mercedes            | Mercedes            | (((-59.446214 -34.643305,-59.446087 -<br>34.642701,-59.446044 -34.642637,-59.445943 -<br>34.642579,-59.44364 -34.642935,-59.443823 -<br>34.643743,-59.44414 -34.643687,-59.446214 -<br>34.643305)))  |
| 5671 | Belén        | Buenos Aires | Olavarría           | Olavarría           | (((-60.29392 -36.880161,-60.291525 -<br>36.878301,-60.289261 -36.880169,-60.292108 -<br>36.880462,-60.293062 -36.880645,-60.294501 -<br>36.881137,-60.295011 -36.881121,-60.295116 -<br>36.881067,-60.29392 -36.880161)))  |
| 5672 | Santa Rosa   | Buenos Aires | Ramallo             | Ramallo             | (((-60.018622 -33.489855,-60.016985 -<br>33.491213,-60.017842 -33.491927,-60.019459 -<br>33.490559,-60.018622 -33.489855)))  |
| 5673 | Costa Pobre  | Buenos Aires | Ramallo             | Ramallo             | (((-60.027218 -33.460184,-60.026466 -<br>33.460743,-60.02568 -33.460959,-60.026042 -<br>33.461277,-60.024747 -33.462216,-60.024097 -<br>33.46173,-60.023026 -33.462457,-60.022749 -<br>33.462559,-60.022336 -33.463819,-60.021861 -<br>33.463487,-60.021406 -33.463334,-60.021081 -<br>33.46305,-60.020989 -33.462934,-60.020956 -<br>33.462847,-60.020974 -33.462732,-60.021052 -<br>33.462662,-60.021813 -33.462355,-60.022154 -<br>33.462158,-60.022463 -33.461887,-60.022753 -<br>33.461679,-60.022995 -33.461564,-60.023177 -<br>33.461531,-60.023397 -33.461405,-60.024185 -<br>33.461101,-60.024294 -33.461022,-60.024371 -<br>33.460886,-60.024399 -33.46072,-60.024516 -<br>33.460494,-60.024617 -33.46039,-60.02472 -<br>33.46032,-60.025259 -33.460226,-60.025736 -<br>33.460174,-60.026144 -33.460053,-60.026774 -<br>33.459768,-60.027218 -33.460184))) |
| 5674 | Valle de Oro | Buenos Aires | Ramallo             | Villa Ramallo       | (((-60.048104 -33.502205,-60.047667 -<br>33.502552,-60.046149 -33.50123,-60.046589 -<br>33.500836,-60.048104 -33.502205)))   |
| 5675 | La Esperanza | Buenos Aires | San Andrés de Giles | San Andrés De Giles | (((-59.424065 -34.456785,-59.424484 -<br>34.456498,-59.424845 -34.456241,-59.425494 -<br>34.455859,-59.426128 -34.456487,-59.42633 -<br>34.456357,-59.426866 -34.456893,-59.426209 -<br>34.457413,-59.425369 -34.458001,-59.424065 -<br>34.456785)))   |
| 5676 | Sin Nombre   | Buenos Aires | San Pedro           | Santa Lucia         | (((-59.87295 -33.871736,-59.872035 -<br>33.872422,-59.871147 -33.871603,-59.870086 -<br>33.872428,-59.871851 -33.873993,-59.873811 -<br>33.872509,-59.87295 -33.871736)),((-59.8691 -<br>33.87468,-59.868173 -33.875373,-59.867296 -<br>33.874581,-59.866333 -33.875315,-59.867961 -<br>33.876849,-59.870292 -33.875811,-59.8691 -<br>33.87468)),((-59.874755 -33.873825,-59.877431 -<br>-33.872639,-59.875669 -33.871048,-59.874689 -<br>33.8718,-59.87548 -33.872518,-59.87495 -   |



*[Firmas manuscritas]*



Congreso de la Nación

13-PE-22

OD 304

813

|      |                |              |          |                      |   |
|------|----------------|--------------|----------|----------------------|---|
|      |                |              |          |                      | 33.872989,-59.874732 -33.872846,-59.874194 -33.87331,-59.874755 -33.873825)))   |
| 5677 | Terrabuela     | Buenos Aires | Tandil   | Tandil               | (((-59.132139 -37.292217,-59.13285 -37.291675,-59.133325 -37.292206,-59.132926 -37.292545,-59.133113 -37.292704,-59.132911 -37.292826,-59.132585 -37.292941,-59.132139 -37.292217)))  |
| 5678 | San Isidro     | Buenos Aires | Zárate   | Lima                 | (((-59.205222 -34.045395,-59.202195 -34.046039,-59.203102 -34.049046,-59.205124 -34.048589,-59.204527 -34.046582,-59.205526 -34.046351,-59.205222 -34.045395)))   |
| 5679 | Bosch          | Buenos Aires | Zárate   | Zárate               | (((-59.004401 -34.133951,-59.003924 -34.134414,-59.00374 -34.134296,-59.003957 -34.134045,-59.003378 -34.133724,-59.003615 -34.133442,-59.004033 -34.133575,-59.004006 -34.133619,-59.004453 -34.133755,-59.004383 -34.133941,-59.004401 -34.133951)))  |
| 5680 | Los Eucaliptos | Buenos Aires | Zárate   | Zárate               | (((-59.053462 -34.102492,-59.053023 -34.103092,-59.055521 -34.104306,-59.055874 -34.103786,-59.053462 -34.102492)))   |
| 5681 | Evita          | Buenos Aires | La Plata | Altos De San Lorenzo | (((-57.929383 -34.962813,-57.925945 -34.965336,-57.929189 -34.968281,-57.929349 -34.968407,-57.929641 -34.968638,-57.928879 -34.969925,-57.929382 -34.970114,-57.929908 -34.969186,-57.930472 -34.968474,-57.931112 -34.967669,-57.933016 -34.965811,-57.931265 -34.964461,-57.929383 -34.962813)))   |
| 5682 | La Falcone     | Buenos Aires | La Plata | Altos De San Lorenzo | (((-57.906974 -34.966957,-57.905923 -34.967722,-57.905187 -34.967055,-57.904174 -34.967804,-57.903672 -34.967345,-57.904105 -34.965895,-57.904194 -34.965752,-57.904376 -34.96517,-57.904746 -34.964923,-57.905506 -34.965603,-57.906217 -34.966278,-57.905425 -34.966888,-57.905781 -34.967198,-57.906552 -34.966578,-57.906974 -34.966957)))  |
| 5683 | Terra Mía II   | Buenos Aires | La Plata | José Melchor Romero  | (((-58.048223 -34.961357,-58.046545 -34.962568,-58.048611 -34.964483,-58.050256 -34.96325,-58.048223 -34.961357)))  |
| 5684 | La Unión       | Buenos Aires | La Plata | José Melchor Romero  | (((-58.044669 -34.967492,-58.042857 -34.965775,-58.043388 -34.965381,-58.043133 -34.965099,-58.042019 -34.965947,-58.04183 -34.965772,-58.041397 -34.9659,-58.041056 -34.966117,-58.040962 -34.966316,-58.041222 -34.966599,-58.041293 -34.966792,-58.041749 -34.967036,-58.042013 -34.967407,-58.04248 -34.967441,-58.042813 -34.967487,-58.043179 -34.967634,-58.043402 -34.967873,-58.043445 -34.968234,-58.043577 -34.968328,-58.044669 -34.967492))) |
| 5685 | Jazmín         | Buenos Aires | La Plata | José Melchor Romero  | (((-58.044503 -34.963603,-58.043948 -34.96399,-58.043555 -34.963668,-58.043404 -  |





Congreso de la Nación

13-PE-22  
OD 304  
814

|      |                   |              |            |                         |   |
|------|-------------------|--------------|------------|-------------------------|---|
|      |                   |              |            |                         | 34.963739,-58.043256 -34.963894,-58.041659 -<br>34.962332,-58.042563 -34.961721,-58.043717 -<br>34.962904,-58.044503 -34.963603)))  |
| 5686 | Primero de Agosto | Buenos Aires | La Plata   | Los Hornos              | ((((-57.998335 -34.961001,-57.999099 -<br>34.961687,-58.001002 -34.963406,-58.000723 -<br>34.963651,-58.000944 -34.963859,-58.003348 -<br>34.962021,-58.002767 -34.961485,-58.003156 -<br>34.961167,-58.002873 -34.96092,-58.002529 -<br>34.961213,-58.000507 -34.959385,-57.998335 -<br>34.961001)))   |
| 5687 | Ferroviano        | Buenos Aires | La Plata   | Tolosa                  | ((((-57.968571 -34.889434,-57.968653 -<br>34.889836,-57.967887 -34.890428,-57.967546 -<br>34.89012,-57.968571 -34.889434)))   |
| 5688 | Los Pinos         | Buenos Aires | La Plata   | Villa Elvira            | ((((-57.887988 -34.941122,-57.885884 -<br>34.942675,-57.886535 -34.943253,-57.888629 -<br>34.941701,-57.888239 -34.941344,-57.887988 -<br>34.941122)))  |
| 5689 | Villa Garibaldi   | Buenos Aires | La Plata   | Villa Elvira            | ((((-57.873771 -34.971247,-57.874234 -<br>34.971663,-57.874256 -34.971645,-57.875427 -<br>34.970786,-57.873538 -34.969042,-57.872363 -<br>34.969918,-57.872529 -34.970123,-57.872972 -<br>34.97053,-57.873334 -34.970855,-57.872862 -<br>34.971218,-57.872905 -34.971258,-57.872687 -<br>34.971398,-57.873059 -34.971781,-57.873771 -<br>34.971247)))   |
| 5690 | Cayupan           | La Pampa     | Catriló    | Catriló                 | ((((-63.416511 -36.390643,-63.416503 -<br>36.39286,-63.413627 -36.392874,-63.41364 -<br>36.391632,-63.415137 -36.391644,-63.415161 -<br>36.390659,-63.416511 -36.390643)))  |
| 5691 | Picada III        | Neuquén      | Añelo      | San Patricio Del Chañar | ((((-68.28265 -38.652626,-68.282016 -<br>38.653321,-68.281116 -38.65348,-68.280484 -<br>38.653317,-68.279548 -38.653309,-68.278425 -<br>38.653516,-68.27789 -38.653684,-68.277242 -<br>38.65411,-68.276858 -38.654436,-68.276602 -<br>38.654769,-68.275794 -38.654373,-68.276126 -<br>38.65384,-68.276558 -38.653226,-68.276709 -<br>38.653101,-68.2772 -38.652972,-68.278123 -<br>38.652747,-68.278262 -38.652738,-68.278583 -<br>38.652633,-68.279047 -38.652362,-68.27931 -<br>38.652171,-68.279416 -38.65216,-68.279572 -<br>38.652321,-68.280026 -38.652304,-68.280323 -<br>38.652221,-68.280955 -38.651879,-68.282219 -<br>38.651098,-68.282958 -38.650545,-68.283182 -<br>38.65005,-68.283591 -38.650197,-68.28265 -<br>38.652626))) |
| 5692 | El Sauce          | Neuquén      | Chos Malal | Chos Malal              | ((((-70.242683 -37.392854,-70.241747 -<br>37.393874,-70.24107 -37.39471,-70.240559 -<br>37.3944,-70.240659 -37.392978,-70.240758 -<br>37.392743,-70.240565 -37.392446,-70.239889 -<br>37.392202,-70.239695 -37.392439,-70.239001 -<br>37.392096,-70.239077 -37.391912,-70.238366 -<br>37.391588,-70.238121 -37.39106,-70.237596 -<br>37.390976,-70.236172 -37.3914,-70.235616 -<br>37.391368,-70.236183 -37.388948,-70.235833 -<br>37.388623,-70.235744 -37.388488,-70.23596 -  |



*[Firma manuscrita]*



Congreso de la Nación

13-PE-22  
OD 304  
815

|      |                 |         |             |                    |  |
|------|-----------------|---------|-------------|--------------------|--|
|      |                 |         |             |                    | 37.388214,-70.235764 -37.38806,-70.235929 -<br>37.387963,-70.23577 -37.387741,-70.236003 -<br>37.387653,-70.236221 -37.387882,-70.236402 -<br>37.388172,-70.236521 -37.388405,-70.236841 -<br>37.388479,-70.237361 -37.388481,-70.23825 -<br>37.388376,-70.238221 -37.388895,-70.238256 -<br>37.389146,-70.238668 -37.389649,-70.239124 -<br>37.390022,-70.239386 -37.390118,-70.239869 -<br>37.39054,-70.24021 -37.391432,-70.240441 -<br>37.391845,-70.240849 -37.39218,-70.241337 -<br>37.391916,-70.241675 -37.392054,-70.242683 -<br>37.392854)))   |
| 5693 | Nuevo Amanecer  | Neuquén | Confluencia | Centenario         | (((-68.154562 -38.840075,-68.151329 -<br>38.837233,-68.150284 -38.836615,-68.149789 -<br>38.837128,-68.150012 -38.837316,-68.147663 -<br>38.839042,-68.154527 -38.840156,-68.154562 -<br>38.840075)))  |
| 5694 | Huiliches       | Neuquén | Confluencia | Neuquén            | (((-68.101429 -38.949807,-68.101377 -<br>38.950241,-68.101289 -38.950252,-68.101287 -<br>38.950327,-68.101226 -38.950348,-68.101223 -<br>38.950498,-68.100781 -38.950502,-68.100783 -<br>38.949807,-68.101429 -38.949807)))  |
| 5695 | Nueva Jerusalén | Neuquén | Confluencia | Neuquén            | (((-68.134948 -38.925554,-68.134922 -<br>38.92588,-68.134869 -38.925881,-68.134884 -<br>38.92717,-68.13534 -38.92719,-68.135452 -<br>38.927337,-68.135471 -38.927564,-68.13528 -<br>38.927849,-68.13529 -38.928329,-68.135742 -<br>38.928819,-68.136132 -38.928784,-68.136126 -<br>38.928643,-68.136042 -38.928538,-68.135707 -<br>38.928334,-68.1356 -38.928122,-68.135589 -<br>38.92798,-68.135725 -38.927782,-68.13587 -<br>38.927662,-68.135911 -38.927483,-68.135866 -<br>38.927306,-68.13573 -38.927017,-68.135431 -<br>38.926879,-68.135445 -38.926744,-68.135374 -<br>38.926739,-68.135384 -38.926664,-68.135479 -<br>38.926644,-68.135489 -38.926497,-68.135415 -<br>38.926497,-68.1354 -38.925675,-68.134948 -<br>38.925554))) |
| 5696 | Loteo Social CH | Neuquén | Confluencia | Senillosa          | (((-68.433423 -39.023058,-68.432266 -<br>39.024713,-68.431152 -39.024245,-68.430593 -<br>39.024921,-68.428518 -39.024034,-68.428318 -<br>39.024316,-68.427334 -39.02389,-68.425524 -<br>39.023138,-68.426009 -39.022483,-68.428745 -<br>39.02365,-68.430077 -39.021674,-68.433423 -<br>39.023058)))  |
| 5697 | Las Parcelas    | Neuquén | Confluencia | Vista Alegre Norte | (((-68.170439 -38.795068,-68.168856 -<br>38.79421,-68.170826 -38.791414,-68.175133 -<br>38.785356,-68.177884 -38.781555,-68.182619 -<br>38.774732,-68.182635 -38.77457,-68.182991 -<br>38.774595,-68.183766 -38.77346,-68.184157 -<br>38.772784,-68.184478 -38.772847,-68.184113 -<br>38.773774,-68.183801 -38.774588,-68.182394 -<br>38.776395,-68.183129 -38.776426,-68.182283 -<br>38.777976,-68.182851 -38.778185,-68.184947 -<br>38.779312,-68.184773 -38.779654,-68.184625 -<br>38.780488,-68.184311 -38.780903,-68.18356 -<br>38.780633,-68.183334 -38.780992,-68.182573 -<br>38.781914,-68.182043 -38.782652,-68.183086 -<br>38.783022,-68.182806 -38.783411,-68.184329 -  |



*[Firma manuscrita]*



Congreso de la Nación

13-PE-22  
OD 304  
816

|      |                   |         |             |                      |   |
|------|-------------------|---------|-------------|----------------------|---|
|      |                   |         |             |                      | 38.78394,-68.183573 -38.784223,-68.180854 -<br>38.783308,-68.178698 -38.782606,-68.176344 -<br>38.785755,-68.178749 -38.786475,-68.178724 -<br>38.786706,-68.178717 -38.786846,-68.179206 -<br>38.787862,-68.18241 -38.786647,-68.182764 -<br>38.787565,-68.184956 -38.786784,-68.185442 -<br>38.787756,-68.184841 -38.787952,-68.185196 -<br>38.788556,-68.180743 -38.789935,-68.181545 -<br>38.791792,-68.18094 -38.791983,-68.179933 -<br>38.789759,-68.176754 -38.790855,-68.171241 -<br>38.792857,-68.171483 -38.793379,-68.171134 -<br>38.793426,-68.171149 -38.794272,-68.170439 -<br>38.795068))) |
| 5698 | Sin Nombre        | Neuquén | Loncopué    | Loncopué             | ((( -70.615134 -38.065068,-70.614861 -<br>38.064538,-70.614062 -38.064813,-70.613887 -<br>38.064502,-70.613458 -38.064656,-70.613225 -<br>38.064237,-70.612692 -38.064255,-70.6126 -<br>38.06375,-70.61427 -38.06381,-70.614255 -<br>38.064061,-70.615352 -38.064103,-70.615897 -<br>38.064817,-70.615134 -38.065068)))   |
| 5699 | Sin Nombre        | Neuquén | Pehuénches  | Rincón De Los Sauces | ((( -68.971272 -37.384616,-68.968806 -<br>37.38521,-68.968835 -37.385345,-68.967604 -<br>37.385421,-68.967613 -37.385544,-68.965911 -<br>37.386036,-68.965475 -37.385113,-68.964728 -<br>37.383845,-68.966094 -37.383808,-68.967229 -<br>37.383549,-68.967132 -37.383239,-68.967983 -<br>37.382913,-68.970778 -37.381857,-68.971151 -<br>37.38236,-68.971133 -37.383824,-68.971509 -<br>37.384125,-68.971569 -37.384323,-68.971215 -<br>37.384449,-68.971272 -37.384616)))  |
| 5700 | El Hípico         | Neuquén | Picún Leufú | Picún Leufú          | ((( -69.282199 -39.517339,-69.281795 -<br>39.517603,-69.281169 -39.517775,-69.280433 -<br>39.517723,-69.279204 -39.517496,-69.279021 -<br>39.517477,-69.279583 -39.515174,-69.278809 -<br>39.514984,-69.278982 -39.514656,-69.277067 -<br>39.514181,-69.278051 -39.513244,-69.278227 -<br>39.513534,-69.278502 -39.513699,-69.278836 -<br>39.513848,-69.279178 -39.513914,-69.282864 -<br>39.514728,-69.282642 -39.515448,-69.283634 -<br>39.516191,-69.282981 -39.516738,-69.282199 -<br>39.517339)))  |
| 5701 | El Salitral       | Neuquén | Picún Leufú | Picún Leufú          | ((( -69.287904 -39.509963,-69.289333 -<br>39.510971,-69.289008 -39.511265,-69.287953 -<br>39.510466,-69.287467 -39.510821,-69.2871 -<br>39.510533,-69.287362 -39.510304,-69.286705 -<br>39.509826,-69.285819 -39.510505,-69.283694 -<br>39.508929,-69.28406 -39.508619,-69.28421 -<br>39.508492,-69.284924 -39.509015,-69.285803 -<br>39.508363,-69.287904 -39.509963)))  |
| 5702 | Islas Malvinas II | Neuquén | Zapala      | Mariano Moreno       | ((( -70.031568 -38.76654,-70.031701 -<br>38.767244,-70.032024 -38.768265,-70.030984 -<br>38.768558,-70.031067 -38.769017,-70.030626 -<br>38.769169,-70.030442 -38.768702,-70.028357 -<br>38.76912,-70.02755 -38.767096,-70.029126 -<br>38.766687,-70.029054 -38.766069,-70.03046 -<br>38.766099,-70.030438 -38.766553,-70.031568 -<br>38.76654)))   |



*[Firmas manuscritas]*





Congreso de la Nación

13-PE-22

OD 304

817

|      |                   |           |              |         |   |
|------|-------------------|-----------|--------------|---------|---|
| 5703 | Sin nombre        | Neuquén   | Zapala       | Zapala  | (((-70.092893 -38.895955,-70.091212 -38.895532,-70.090384 -38.895339,-70.089417 -38.89508,-70.089578 -38.894557,-70.09035 -38.894733,-70.090681 -38.89493,-70.090616 -38.895008,-70.093781 -38.895647,-70.093791 -38.895944,-70.092893 -38.895955)))  |
| 5704 | Vientos del Oeste | Río Negro | General Roca | Allen   | (((-67.839768 -39.024342,-67.839948 -39.025216,-67.843372 -39.024899,-67.843144 -39.023966,-67.839768 -39.024342)))   |
| 5705 | Trece de Junio    | Río Negro | General Roca | Allen   | (((-67.838883 -39.027018,-67.838943 -39.027224,-67.838863 -39.027232,-67.839001 -39.02796,-67.83893 -39.02797,-67.838969 -39.028233,-67.838812 -39.028234,-67.838804 -39.028358,-67.838622 -39.028349,-67.838634 -39.02824,-67.838163 -39.028186,-67.837975 -39.027145,-67.838883 -39.027018)))   |
| 5706 | Costa Blanco      | Río Negro | General Roca | Allen   | (((-67.793883 -39.033288,-67.792549 -39.034661,-67.791594 -39.03687,-67.791652 -39.036913,-67.794174 -39.034787,-67.793883 -39.033288)))  |
| 5707 | El Progreso       | Río Negro | General Roca | Allen   | (((-67.806564 -38.975089,-67.805831 -38.974963,-67.806091 -38.976527,-67.806594 -38.97629,-67.806564 -38.975089)))  |
| 5708 | Sector Costanera  | Río Negro | General Roca | Catriel | (((-67.781258 -37.882415,-67.780529 -37.881963,-67.779982 -37.881702,-67.779497 -37.88153,-67.778853 -37.881325,-67.778673 -37.881232,-67.778233 -37.880795,-67.778067 -37.880662,-67.777741 -37.88089,-67.777583 -37.880629,-67.777062 -37.880511,-67.777068 -37.880354,-67.777121 -37.880313,-67.777239 -37.879908,-67.77681 -37.87963,-67.776521 -37.880074,-67.776712 -37.880218,-67.776992 -37.880327,-67.777014 -37.880492,-67.776841 -37.880922,-67.777838 -37.88165,-67.77811 -37.881604,-67.778531 -37.882337,-67.778682 -37.882174,-67.779577 -37.882504,-67.779624 -37.8824,-67.78082 -37.882929,-67.781592 -37.88335,-67.782207 -37.883597,-67.782712 -37.883841,-67.782672 -37.884022,-67.784012 -37.884311,-67.784591 -37.884342,-67.784416 -37.883867,-67.783984 -37.883773,-67.783332 -37.883647,-67.782735 -37.883402,-67.782247 -37.883222,-67.781903 -37.88305,-67.781258 -37.882415)),((-67.777835 -37.883803,-67.778045 -37.882659,-67.776825 -37.882672,-67.77675 -37.883068,-67.777009 -37.883265,-67.777249 -37.883463,-67.777397 -37.883666,-67.777835 -37.883803))) |
| 5709 | Preiss            | Río Negro | General Roca | Catriel | (((-67.803026 -37.865533,-67.803636 -37.865547,-67.803626 -37.865918,-67.802953 -37.865906,-67.802957 -37.865533,-67.801864 -37.865529,-67.801929 -37.861497,-67.8018 -37.861541,-67.801353 -37.860964,-67.800959 -37.860376,-67.800825 -37.860435,-67.800389 -37.859832,-67.799736 -37.860125,-67.799482 -37.860363,-67.797677 -37.861203,-67.796683 -37.859776,-67.796701 -37.859585,-67.796313 -   |



*[Firmas manuscritas]*



Congreso de la Nación

13-PE-22

OD 304

818

|      |             |           |              |             |  |
|------|-------------|-----------|--------------|-------------|--|
|      |             |           |              |             | 37.859057,-67.797708 -37.858876,-67.800193 -<br>37.858672,-67.802017 -37.858507,-67.802004 -<br>37.859469,-67.803052 -37.859442,-67.803026 -<br>37.865533)))   |
| 5710 | Luna        | Río Negro | General Roca | Cervantes   | ((( -67.377937 -39.068967,-67.378252 -<br>39.068873,-67.376739 -39.061695,-67.376476 -<br>39.061729,-67.377937 -39.068967)))   |
| 5711 | El Porvenir | Río Negro | General Roca | Cervantes   | ((( -67.456809 -39.042868,-67.456512 -<br>39.042918,-67.457265 -39.046507,-67.457543 -<br>39.046505,-67.456809 -39.042868)))   |
| 5712 | La Defensa  | Río Negro | General Roca | Cervantes   | ((( -67.382294 -39.031706,-67.38343 -<br>39.031583,-67.383369 -39.031249,-67.385428 -<br>39.030841,-67.386203 -39.030719,-67.386543 -<br>39.030667,-67.38658 -39.030839,-67.387975 -<br>39.030459,-67.38822 -39.030482,-67.388585 -<br>39.030608,-67.389409 -39.030741,-67.390295 -<br>39.030702,-67.390117 -39.029708,-67.393983 -<br>39.029654,-67.394121 -39.030573,-67.394248 -<br>39.031147,-67.393852 -39.031343,-67.393704 -<br>39.031484,-67.38891 -39.03197,-67.389032 -<br>39.032327,-67.389199 -39.032642,-67.389419 -<br>39.032699,-67.389484 -39.032929,-67.388455 -<br>39.032945,-67.387675 -39.032916,-67.387753 -<br>39.032546,-67.387553 -39.032124,-67.386527 -<br>39.032234,-67.386383 -39.03202,-67.382447 -<br>39.032481,-67.382294 -39.031706))) |
| 5713 | Évita       | Río Negro | General Roca | Cervantes   | ((( -67.401364 -39.065724,-67.399388 -<br>39.064899,-67.399265 -39.064954,-67.399275 -<br>39.06521,-67.398797 -39.065181,-67.398835 -<br>39.065669,-67.400331 -39.065647,-67.400488 -<br>39.068376,-67.401861 -39.068132,-67.401364 -<br>39.065724)))  |
| 5714 | Viturini    | Río Negro | General Roca | Cervantes   | ((( -67.400153 -39.051926,-67.400029 -<br>39.051481,-67.39843 -39.051659,-67.398209 -<br>39.050839,-67.399001 -39.050749,-67.399064 -<br>39.051071,-67.400048 -39.050953,-67.400134 -<br>39.051405,-67.401575 -39.051228,-67.4015 -<br>39.050792,-67.401893 -39.050744,-67.401966 -<br>39.05117,-67.402586 -39.051093,-67.402709 -<br>39.051578,-67.400153 -39.051926)))   |
| 5715 | Sin Nombre  | Río Negro | General Roca | Chichinales | ((( -66.951118 -39.108875,-66.95106 -<br>39.109381,-66.95082 -39.109591,-66.950549 -<br>39.109804,-66.950598 -39.110219,-66.949953 -<br>39.110287,-66.949828 -39.109725,-66.948765 -<br>39.109828,-66.948837 -39.110199,-66.948491 -<br>39.110233,-66.94844 -39.109901,-66.947136 -<br>39.110075,-66.947008 -39.109445,-66.948316 -<br>39.109288,-66.948166 -39.108555,-66.951118 -<br>39.108875)))  |
| 5716 | Ceferino    | Río Negro | General Roca | Chichinales | ((( -66.921362 -39.116222,-66.921493 -<br>39.116957,-66.923552 -39.116662,-66.923659 -<br>39.1171,-66.923085 -39.117189,-66.923221 -<br>39.117788,-66.923693 -39.117718,-66.92377 -<br>39.118122,-66.923309 -39.118176,-66.923411 -<br>39.118616,-66.92281 -39.1187,-66.921618 -   |



*[Firma manuscrita]*




Congreso de la Nación

13-PE-22

OD 304

819

|      |                          |           |              |              |  |
|------|--------------------------|-----------|--------------|--------------|--|
|      |                          |           |              |              | 39.118842,-66.921792 -39.119464,-66.91956 -<br>39.119798,-66.919418 -39.119262,-66.920281 -<br>39.119025,-66.921222 -39.118897,-66.921058 -<br>39.117996,-66.918634 -39.118315,-66.91845 -<br>39.117734,-66.919932 -39.117543,-66.919845 -<br>39.117151,-66.920455 -39.117082,-66.920299 -<br>39.116464,-66.921362 -39.116222)))   |
| 5717 | El Progreso              | Río Negro | General Roca | Cinco Saltos | (((-68.071583 -38.804515,-68.071293 -<br>38.805638,-68.069965 -38.805383,-68.070076 -<br>38.804248,-68.071583 -38.804515)))  |
| 5718 | Amanecer                 | Río Negro | General Roca | Cipolletti   | (((-68.035989 -38.936352,-68.035952 -<br>38.936437,-68.034359 -38.9374,-68.032382 -<br>38.938211,-68.032082 -38.938286,-68.031874 -<br>38.938437,-68.031497 -38.938252,-68.031441 -<br>38.938229,-68.031408 -38.938133,-68.03141 -<br>38.938039,-68.0316 -38.937962,-68.032057 -<br>38.937927,-68.03222 -38.937847,-68.032191 -<br>38.936337,-68.035989 -38.936352)))  |
| 5719 | Bella Vista              | Río Negro | General Roca | Cipolletti   | (((-68.037263 -38.935165,-68.03218 -<br>38.935195,-68.032191 -38.936337,-68.036357 -<br>38.936353,-68.036592 -38.935974,-68.037201 -<br>38.935974,-68.037263 -38.935165)))   |
| 5720 | 4 Esquinas               | Río Negro | General Roca | Cipolletti   | (((-68.063729 -38.903447,-68.06384 -<br>38.904564,-68.064576 -38.904552,-68.06486 -<br>38.90528,-68.065443 -38.905081,-68.065233 -<br>38.904389,-68.066769 -38.90429,-68.066806 -<br>38.90346,-68.063729 -38.903447)))   |
| 5721 | Barrio Norte Michi Michi | Río Negro | General Roca | Cipolletti   | (((-68.024028 -38.8632,-68.019508 -38.866999,-<br>68.019657 -38.867126,-68.019426 -38.867339,-<br>68.019332 -38.86733,-68.019269 -38.867287,-<br>68.0192 -38.867244,-68.014955 -38.870572,-<br>68.014537 -38.870221,-68.014963 -38.869862,-<br>68.015277 -38.869436,-68.015382 -38.869077,-<br>68.015867 -38.868868,-68.015524 -38.868479,-<br>68.016548 -38.868091,-68.018125 -38.867216,-<br>68.018686 -38.866932,-68.020128 -38.865953,-<br>68.02184 -38.86463,-68.023029 -38.863658,-<br>68.023275 -38.863337,-68.023567 -38.862895,-<br>68.024028 -38.8632)))   |
| 5722 | Puente 83 Sur            | Río Negro | General Roca | Cipolletti   | (((-67.94646 -38.952373,-67.947566 -<br>38.955685,-67.948682 -38.956944,-67.952858 -<br>38.95895,-67.953839 -38.95965,-67.954535 -<br>38.960439,-67.955247 -38.962001,-67.955365 -<br>38.962693,-67.95582 -38.963746,-67.956233 -<br>38.964426,-67.95639 -38.964451,-67.956579 -<br>38.96517,-67.956687 -38.966738,-67.956859 -<br>38.967114,-67.957063 -38.967097,-67.957202 -<br>38.967347,-67.957502 -38.968165,-67.957298 -<br>38.9695,-67.956134 -38.970068,-67.956005 -<br>38.96998,-67.956284 -38.969437,-67.956378 -<br>38.969036,-67.956398 -38.96868,-67.956365 -<br>38.968377,-67.956279 -38.968013,-67.95441 -<br>38.963267,-67.954688 -38.963186,-67.954732 -<br>38.963272,-67.954786 -38.963295,-67.955028 -<br>38.963235,-67.954242 -38.961179,-67.953786 -<br>38.960539,-67.953192 -38.959917,-67.952447 -<br>38.959362,-67.951381 -38.958825,-67.949083 - |



*[Firmas manuscritas]*



Congreso de la Nación

13-PE-22

OD 304

820

|      |                  |           |              |                          |   |
|------|------------------|-----------|--------------|--------------------------|---|
|      |                  |           |              |                          | 38.957817,-67.948437 -38.957412,-67.947683 -<br>38.95676,-67.947194 -38.956159,-67.946937 -<br>38.955735,-67.945866 -38.952498,-67.94646 -<br>38.952373)))  |
| 5723 | Zona de Barda    | Río Negro | General Roca | General Enrique Godoy    | (((-67.151973 -39.066474,-67.152436 -<br>39.066615,-67.152615 -39.06675,-67.152759 -<br>39.066923,-67.151931 -39.067184,-67.151898 -<br>39.067719,-67.15095 -39.067979,-67.151056 -<br>39.068387,-67.150422 -39.068463,-67.149965 -<br>39.068541,-67.149638 -39.068552,-67.149234 -<br>39.068221,-67.148968 -39.068048,-67.14925 -<br>39.067754,-67.149658 -39.067669,-67.150735 -<br>39.067424,-67.150083 -39.064929,-67.149796 -<br>39.063999,-67.150539 -39.063877,-67.151069 -<br>39.064749,-67.151224 -39.06508,-67.151467 -<br>39.065341,-67.151584 -39.06546,-67.15157 -<br>39.065647,-67.151712 -39.065825,-67.152005 -<br>39.066115,-67.152032 -39.066289,-67.151973 -<br>39.066474))) |
| 5724 | Isla Diez        | Río Negro | General Roca | General Fernández Oro    | (((-67.912958 -38.998876,-67.912668 -<br>38.998403,-67.911516 -38.99894,-67.91134 -<br>38.998941,-67.911337 -38.999078,-67.911432 -<br>38.999097,-67.911648 -38.999239,-67.911659 -<br>38.999263,-67.911722 -38.999257,-67.911723 -<br>38.999219,-67.91186 -38.99919,-67.911925 -<br>38.999236,-67.912 -38.999313,-67.912243 -<br>38.999316,-67.912352 -38.999255,-67.912298 -<br>38.99919,-67.912665 -38.999028,-67.91268 -<br>38.999047,-67.912958 -38.998876)))  |
| 5725 | Esperanza        | Río Negro | General Roca | General Fernández Oro    | (((-67.946994 -38.967529,-67.947024 -38.9677,-<br>67.944468 -38.968093,-67.944483 -38.968205,-<br>67.942485 -38.968539,-67.942445 -38.968404,-<br>67.938803 -38.968963,-67.936751 -38.9693,-<br>67.9367 -38.96913,-67.938774 -38.968809,-<br>67.946994 -38.967529)))  |
| 5726 | Fuerte Argentino | Río Negro | General Roca | General Roca             | (((-67.548831 -39.015776,-67.549058 -<br>39.016047,-67.54918 -39.016555,-67.54935 -<br>39.017649,-67.548518 -39.017753,-67.548175 -<br>39.015831,-67.547986 -39.014227,-67.548406 -<br>39.014225,-67.548742 -39.014361,-67.548769 -<br>39.014801,-67.548831 -39.015776)))   |
| 5727 | La Frontera      | Río Negro | General Roca | General Roca             | (((-67.706397 -39.077384,-67.706085 -<br>39.077442,-67.705019 -39.072295,-67.705362 -<br>39.072278,-67.706397 -39.077384)))   |
| 5728 | La Lomita        | Río Negro | General Roca | General Roca             | (((-67.555625 -39.012861,-67.556113 -<br>39.012683,-67.557123 -39.012498,-67.557073 -<br>39.014176,-67.556723 -39.014909,-67.556192 -<br>39.01511,-67.556132 -39.014987,-67.555938 -<br>39.014466,-67.555799 -39.013936,-67.555625 -<br>39.012861)))  |
| 5729 | Ceferino         | Río Negro | General Roca | Ingeniero Luis A. Huergo | (((-67.229932 -39.041653,-67.229833 -<br>39.04112,-67.228408 -39.041305,-67.228879 -<br>39.04371,-67.240507 -39.042387,-67.24087 -<br>39.044113,-67.242239 -39.043871,-67.241776 -<br>39.042594,-67.244991 -39.041671,-67.245511 -  |



*[Firma manuscrita]*



Congreso de la Nación

13-PE-22  
OD 304  
821

|      |               |           |              |                             |   |
|------|---------------|-----------|--------------|-----------------------------|---|
|      |               |           |              |                             | 39.043053,-67.247623 -39.042012,-67.247854 -<br>39.041521,-67.252254 -39.040261,-67.252048 -<br>39.039265,-67.253055 -39.038937,-67.253484 -<br>39.036137,-67.25129 -39.03641,-67.250067 -<br>39.038521,-67.249938 -39.037775,-67.245291 -<br>39.03825,-67.245385 -39.039742,-67.240721 -<br>39.040472,-67.240616 -39.039694,-67.239169 -<br>39.039917,-67.239186 -39.040828,-67.229932 -<br>39.041653))))  |
| 5730 | La Barda      | Río Negro | General Roca | Ingeniero Luis<br>A. Huergo | ((( -67.216291 -39.052036, -67.214907 -<br>39.052152, -67.214464 -39.051248, -67.214225 -<br>39.050599, -67.217772 -39.049584, -67.21789 -<br>39.049598, -67.218014 -39.050774, -67.218601 -<br>39.051854, -67.21675 -39.052014, -67.216291 -<br>39.052036)))   |
| 5731 | Otto Krausse  | Río Negro | General Roca | Villa Regina                | ((( -67.000626 -39.10727, -67.000367 -<br>39.106206, -66.997919 -39.106268, -66.998136 -<br>39.107894, -66.999595 -39.107637, -66.999697 -<br>39.108086, -66.997868 -39.108371, -66.997385 -<br>39.106231, -66.998076 -39.106207, -66.997975 -<br>39.105635, -67.00066 -39.104585, -67.000909 -<br>39.105582, -67.002129 -39.105637, -67.002165 -<br>39.106117, -67.002323 -39.106724, -67.002504 -<br>39.106907, -67.002452 -39.107006, -67.000626 -<br>39.10727)))  |
| 5732 | La Esperanza  | Salta     | Anta         | Apolinario<br>Saravia       | ((( -63.99238 -24.429509, -63.991886 -<br>24.429514, -63.991679 -24.435215, -63.991805 -<br>24.435219, -63.991796 -24.43554, -63.992431 -<br>24.435542, -63.9925 -24.431502, -63.992349 -<br>24.431485, -63.99238 -24.429509)))   |
| 5733 | El Obraje III | Salta     | Anta         | Apolinario<br>Saravia       | ((( -63.994023 -24.440617, -63.992014 -<br>24.440552, -63.991898 -24.438212, -63.991755 -<br>24.437985, -63.99152 -24.437813, -63.991073 -<br>24.437649, -63.990111 -24.437607, -63.989827 -<br>24.437625, -63.989841 -24.437365, -63.99003 -<br>24.437281, -63.990285 -24.437221, -63.990843 -<br>24.437204, -63.991097 -24.437169, -63.991435 -<br>24.437052, -63.991775 -24.436865, -63.991944 -<br>24.436705, -63.99213 -24.436204, -63.99221 -<br>24.435541, -63.992494 -24.435543, -63.992461 -<br>24.436843, -63.993181 -24.436863, -63.993168 -<br>24.437888, -63.993188 -24.438136, -63.993266 -<br>24.438407, -63.993349 -24.438687, -63.99347 -<br>24.438959, -63.994133 -24.439841, -63.994851 -<br>24.440544, -63.996716 -24.442336, -63.996166 -<br>24.442794, -63.994023 -24.440617))) |
| 5734 | La Muralla    | Salta     | Anta         | Apolinario<br>Saravia       | ((( -64.003268 -24.430324, -64.002752 -<br>24.430315, -64.002722 -24.430933, -64.003249 -<br>24.430941, -64.003268 -24.430324)), (-64.00275<br>-24.429695, -64.003535 -24.429684, -64.003557 -<br>24.430063, -64.004419 -24.430084, -64.004557 -<br>24.429657, -64.004496 -24.429388, -64.002849 -<br>24.428807, -64.002817 -24.428701, -64.002719 -<br>24.428592, -64.00253 -24.42825, -64.000918 -<br>24.4282, -64.000917 -24.428426, -63.99853 -<br>24.428517, -63.998537 -24.428795, -63.999319 -<br>24.428873, -63.999405 -24.428792, -64.002694 -<br>24.428733, -64.00278 -24.428782, -64.00275 -<br>24.429695)))   |



*[Firma manuscrita]*



Congreso de la Nación

13-PE-22

OD 304

822

|      |                  |       |      |                    |   |
|------|------------------|-------|------|--------------------|---|
| 5735 | El Fortín        | Salta | Anta | Apolinario Saravia | (((-63.992472 -24.425455,-63.992604 -24.425632,-63.993369 -24.425617,-63.993396 -24.424842,-63.992842 -24.424783,-63.992858 -24.421674,-63.992556 -24.421656,-63.992472 -24.425455)))   |
| 5736 | Siete de Octubre | Salta | Anta | Apolinario Saravia | (((-64.001539 -24.434076,-64.001516 -24.434322,-64.001412 -24.434326,-64.001132 -24.43574,-64.000917 -24.435909,-63.997962 -24.435772,-63.997838 -24.435621,-63.997868 -24.435233,-63.998637 -24.435254,-63.999098 -24.435261,-63.999094 -24.435313,-63.999301 -24.435311,-63.999376 -24.434032,-64.001539 -24.434076)))                          |
| 5737 | Loteo Nuevo      | Salta | Anta | Coronel Mollinedo  | (((-64.104461 -24.543021,-64.105246 -24.543777,-64.103919 -24.544974,-64.103104 -24.544215,-64.104461 -24.543021)))   |
| 5738 | La Vía           | Salta | Anta | Coronel Mollinedo  | (((-64.1065 -24.547777,-64.105928 -24.548185,-64.101722 -24.544147,-64.102272 -24.543661,-64.105773 -24.546968,-64.1065 -24.547777)))   |
| 5739 | Finca La Lonja   | Salta | Anta | El Quebrachal      | (((-64.007176 -25.337056,-64.007345 -25.337908,-64.005164 -25.338282,-64.005098 -25.337821,-64.005776 -25.337711,-64.005761 -25.337558,-64.006795 -25.337419,-64.006754 -25.33711,-64.007176 -25.337056)))  |
| 5740 | Evita            | Salta | Anta | El Quebrachal      | (((-64.039137 -25.331732,-64.038898 -25.332153,-64.038436 -25.332813,-64.034144 -25.333465,-64.028963 -25.334334,-64.029004 -25.334576,-64.028566 -25.334661,-64.028396 -25.333658,-64.035714 -25.332401,-64.037755 -25.332059,-64.038102 -25.331252,-64.038526 -25.331352,-64.038772 -25.331635,-64.039137 -25.331732)))                         |
| 5741 | Cuatro de Abril  | Salta | Anta | Gaona              | (((-64.041551 -25.240864,-64.04096 -25.241898,-64.039974 -25.241435,-64.040558 -25.240369,-64.041551 -25.240864)),((-64.042829 -25.236195,-64.041091 -25.239357,-64.041509 -25.239534,-64.042009 -25.238602,-64.042657 -25.238894,-64.043774 -25.236899,-64.043801 -25.23676,-64.043758 -25.236663,-64.043678 -25.236556,-64.042829 -25.236195))) |
| 5742 | Facundo Quiroga  | Salta | Anta | Joaquín V González | (((-64.135477 -25.125385,-64.134693 -25.12609,-64.133991 -25.12544,-64.133841 -25.125591,-64.133682 -25.125488,-64.133532 -25.12565,-64.133124 -25.12531,-64.133274 -25.125151,-64.134114 -25.124137,-64.135477 -25.125385)))   |
| 5743 | Ampliación Geréz | Salta | Anta | Joaquín V González | (((-64.143547 -25.121664,-64.142585 -25.120755,-64.142179 -25.120367,-64.143062 -25.119651,-64.143457 -25.120002,-64.144282 -25.119318,-64.145945 -25.117981,-64.14686 -25.118806,-64.146064 -25.119477,-64.146482 -25.119911,-64.145599 -25.120602,-64.145144 -25.120222,-64.144347 -25.120927,-64.143547 -                                      |



*[Firmas manuscritas]*



Congreso de la Nación

13-PE-22  
OD 304  
823

|      |                |       |      |                    |  |
|------|----------------|-------|------|--------------------|--|
|      |                |       |      |                    | 25.121664)))   |
| 5744 | Las Lilas      | Salta | Anta | Joaquín V González | (((−64.136949 −25.124114,−64.134681 −25.122116,−64.135993 −25.120965,−64.138184 −25.122977,−64.13814 −25.123104,−64.136949 −25.124114)))   |
| 5745 | Santa Cecilia  | Salta | Anta | Joaquín V González | (((−64.116456 −25.111954,−64.115186 −25.110774,−64.114739 −25.110486,−64.114388 −25.110112,−64.113971 −25.109586,−64.113469 −25.109077,−64.113139 −25.108737,−64.114121 −25.107958,−64.115512 −25.10929,−64.117422 −25.111114,−64.116456 −25.111954)))   |
| 5746 | Santa Teresita | Salta | Anta | Las Lajitas        | (((−64.199575 −24.679633,−64.198457 −24.679981,−64.194999 −24.670698,−64.195097 −24.670629,−64.196786 −24.670179,−64.198257 −24.674235,−64.197378 −24.674559,−64.197569 −24.67527,−64.197639 −24.675253,−64.197686 −24.675393,−64.197605 −24.675424,−64.19774 −24.675819,−64.19812 −24.675704,−64.199575 −24.679633)))   |
| 5747 | La Chancheria  | Salta | Anta | Las Lajitas        | (((−64.190583 −24.706935,−64.190564 −24.706826,−64.190786 −24.705975,−64.190788 −24.705188,−64.190893 −24.704909,−64.191069 −24.704811,−64.191404 −24.704794,−64.192075 −24.704606,−64.192907 −24.704226,−64.193003 −24.704119,−64.193039 −24.704001,−64.193378 −24.703474,−64.193528 −24.703098,−64.193653 −24.702852,−64.193832 −24.702625,−64.193977 −24.70256,−64.194277 −24.702577,−64.194131 −24.703109,−64.19396 −24.703817,−64.193858 −24.704306,−64.193877 −24.70457,−64.194002 −24.704781,−64.19433 −24.704932,−64.194625 −24.705006,−64.195024 −24.70499,−64.195433 −24.704821,−64.195988 −24.704499,−64.196647 −24.704075,−64.197493 −24.703501,−64.198314 −24.704331,−64.198741 −24.70409,−64.199289 −24.705014,−64.199267 −24.705143,−64.19904 −24.705287,−64.199226 −24.705516,−64.198668 −24.705745,−64.198546 −24.70627,−64.197488 −24.706406,−64.197297 −24.706254,−64.196649 −24.706347,−64.196683 −24.705689,−64.194836 −24.706053,−64.192721 −24.706437,−64.191581 −24.706666,−64.190583 −24.706935),(−64.198654 −24.705229,−64.197955 −24.705362,−64.197331 −24.70422,−64.197486 −24.704003,−64.197716 −24.703954,−64.198654 −24.705229))) |
| 5748 | Tres de Abril  | Salta | Anta | Las Lajitas        | (((−64.200296 −24.715888,−64.200206 −24.716515,−64.19645 −24.716041,−64.196695 −24.715461,−64.200296 −24.715888)))   |
| 5749 | Ferrovionario  | Salta | Anta | Las Lajitas        | (((−64.198487 −24.711317,−64.195566 −24.717468,−64.195431 −24.717945,−64.194658 −24.719637,−64.194465 −24.720733,−64.193854 −24.720661,−64.194016 −24.72017,−64.19548 −24.717181,−64.197296 −24.713205,−64.198246 −24.711213,−64.198487 −24.711317)))  |
| 5750 | Ferrocarril    | Salta | Anta | Luis Burela        | (((−63.990543 −24.383336,−63.990339 −  |



*[Firmas manuscritas]*



Congreso de la Nación

13-PE-22  
OD 304  
824

|      |                         |       |         |               |   |
|------|-------------------------|-------|---------|---------------|---|
|      |                         |       |         |               | 24.383358,-63.990344 -24.383413,-63.989312 -<br>24.383505,-63.989496 -24.385676,-63.989583 -<br>24.386628,-63.991346 -24.386484,-63.9913 -<br>24.386002,-63.990795 -24.386015,-63.990759 -<br>24.385692,-63.990543 -24.383336)))  |
| 5751 | Sin Nombre              | Salta | Anta    | Luis Burela   | (((-63.990129 -24.38114,-63.990344 -<br>24.383413,-63.989312 -24.383505,-63.989135 -<br>24.381221,-63.990129 -24.38114)))   |
| 5752 | San Luis                | Salta | Anta    | Luis Burela   | (((-63.98801 -24.381375,-63.988142 -<br>24.383047,-63.986971 -24.383122,-63.986821 -<br>24.381468,-63.98801 -24.381375)))   |
| 5753 | El Angosto<br>Zona Alta | Salta | Cachi   | Cachi         | (((-66.17254 -25.132236,-66.172477 -<br>25.132645,-66.171511 -25.132599,-66.171494 -<br>25.13286,-66.170706 -25.133227,-66.170289 -<br>25.133476,-66.170268 -25.133623,-66.169741 -<br>25.133994,-66.169357 -25.133973,-66.168737 -<br>25.132295,-66.16961 -25.132005,-66.17254 -<br>25.132236)))   |
| 5754 | Los Pinos               | Salta | Capital | Salta Capital | (((-65.387017 -24.843734,-65.386633 -<br>24.843674,-65.386577 -24.84382,-65.386228 -<br>24.843759,-65.386183 -24.84365,-65.386044 -<br>24.843478,-65.385908 -24.843412,-65.386021 -<br>24.843145,-65.387111 -24.843371,-65.387017 -<br>24.843734)))   |
| 5755 | Israel                  | Salta | Capital | Salta Capital | (((-65.384324 -24.844007,-65.383849 -<br>24.844616,-65.3834 -24.845271,-65.383194 -<br>24.845611,-65.383124 -24.84577,-65.383101 -<br>24.845916,-65.382986 -24.845853,-65.382733 -<br>24.845618,-65.382399 -24.845186,-65.38226 -<br>24.845004,-65.382148 -24.844871,-65.382084 -<br>24.844666,-65.381917 -24.844692,-65.381746 -<br>24.844639,-65.381852 -24.844206,-65.381881 -<br>24.844084,-65.381955 -24.843981,-65.382016 -<br>24.843972,-65.382051 -24.844147,-65.382059 -<br>24.844322,-65.382832 -24.844242,-65.382832 -<br>24.844156,-65.38294 -24.844153,-65.382927 -<br>24.843901,-65.383003 -24.843885,-65.383254 -<br>24.843936,-65.383487 -24.843896,-65.38379 -<br>24.843957,-65.38405 -24.84392,-65.38419 -<br>24.84392,-65.384324 -24.844007))) |
| 5756 | Ara San Juan            | Salta | Capital | Salta Capital | (((-65.368831 -24.804668,-65.36918 -<br>24.805225,-65.368611 -24.805784,-65.36844 -<br>24.806433,-65.368401 -24.806746,-65.368266 -<br>24.806765,-65.368198 -24.80688,-65.367008 -<br>24.808406,-65.366778 -24.808222,-65.366418 -<br>24.808022,-65.365202 -24.808604,-65.36487 -<br>24.808155,-65.364912 -24.807336,-65.364468 -<br>24.807264,-65.364506 -24.806994,-65.36543 -<br>24.806939,-65.366354 -24.806807,-65.366841 -<br>24.806503,-65.367022 -24.806016,-65.365746 -<br>24.80525,-65.365874 -24.805059,-65.36699 -<br>24.805283,-65.367666 -24.805058,-65.368831 -<br>24.804668)))  |
| 5757 | El Milagro              | Salta | Capital | Salta Capital | (((-65.384608 -24.814093,-65.384453 -<br>24.814284,-65.384307 -24.81438,-65.384099 -  |



*[Firmas manuscritas]*





Congreso de la Nación

13-PE-22  
OD 304  
825

|      |                          |       |                |               |   |
|------|--------------------------|-------|----------------|---------------|---|
|      |                          |       |                |               | 24.814632,-65.383956 -24.814787,-65.383185 -<br>24.814909,-65.383118 -24.814901,-65.383039 -<br>24.814928,-65.382985 -24.814997,-65.382612 -<br>24.814995,-65.382619 -24.815136,-65.382738 -<br>24.815151,-65.382849 -24.815143,-65.383222 -<br>24.815264,-65.383375 -24.815304,-65.383516 -<br>24.815309,-65.383773 -24.815299,-65.383907 -<br>24.815254,-65.384018 -24.815203,-65.384418 -<br>24.814518,-65.384593 -24.814335,-65.384747 -<br>24.814195,-65.384608 -24.814093)))  |
| 5758 | Santa Clara de Asis      | Salta | Capital        | Salta Capital | (((-65.396799 -24.824541,-65.396273 -<br>24.825305,-65.39635 -24.825357,-65.396327 -<br>24.825442,-65.396117 -24.82578,-65.396072 -<br>24.825832,-65.396021 -24.825907,-65.395822 -<br>24.825852,-65.395762 -24.825939,-65.39559 -<br>24.825905,-65.395475 -24.826081,-65.394875 -<br>24.82581,-65.39488 -24.825664,-65.394646 -<br>24.825686,-65.394643 -24.825537,-65.395681 -<br>24.825212,-65.396028 -24.824889,-65.396268 -<br>24.824563,-65.396351 -24.82449,-65.396542 -<br>24.824477,-65.396708 -24.824493,-65.396799 -<br>24.824541)))   |
| 5759 | La Católica              | Salta | Capital        | Salta Capital | (((-65.373898 -24.801717,-65.374109 -<br>24.802019,-65.374209 -24.802281,-65.374275 -<br>24.802391,-65.374482 -24.802589,-65.374322 -<br>24.802738,-65.374572 -24.803153,-65.3747 -<br>24.803444,-65.374496 -24.803545,-65.374418 -<br>24.803462,-65.374329 -24.803287,-65.374104 -<br>24.802856,-65.374204 -24.802765,-65.374 -<br>24.802598,-65.374066 -24.802527,-65.373843 -<br>24.802336,-65.373939 -24.802241,-65.373373 -<br>24.801793,-65.373539 -24.801596,-65.373636 -<br>24.801565,-65.373808 -24.801632,-65.373898 -<br>24.801717)))  |
| 5760 | Comunidad Lule           | Salta | Capital        | Salta Capital | (((-65.460102 -24.793585,-65.46008 -<br>24.793431,-65.459316 -24.793581,-65.458913 -<br>24.793737,-65.458338 -24.794045,-65.457886 -<br>24.794216,-65.456266 -24.794613,-65.455222 -<br>24.794877,-65.454544 -24.795021,-65.453893 -<br>24.795155,-65.453822 -24.795334,-65.454634 -<br>24.796232,-65.454757 -24.796242,-65.455258 -<br>24.796261,-65.456709 -24.796327,-65.456731 -<br>24.796376,-65.457828 -24.796409,-65.458992 -<br>24.795994,-65.458828 -24.795173,-65.458798 -<br>24.794981,-65.458821 -24.794869,-65.459133 -<br>24.79474,-65.459195 -24.794599,-65.459066 -<br>24.794452,-65.460102 -24.793585)),(-65.462196 -<br>-24.795198,-65.462106 -24.794382,-65.461186 -<br>24.794496,-65.461296 -24.796322,-65.461722 -<br>24.796385,-65.462282 -24.796345,-65.462196 -<br>24.795198))) |
| 5761 | Juan Pablo II Ampliación | Salta | General Güemes | Campo Santo   | (((-65.103733 -24.693701,-65.103388 -<br>24.693706,-65.101127 -24.693786,-65.101087 -<br>24.6931,-65.102733 -24.693133,-65.102748 -<br>24.692895,-65.103322 -24.69292,-65.103422 -<br>24.693053,-65.103733 -24.693701)))  |
| 5762 | Altos Hornos             | Salta | General Güemes | Campo Santo   | (((-65.101091 -24.692804,-65.101114 -24.6931,-<br>65.101087 -24.6931,-65.101127 -24.693786,-<br>65.101186 -24.693785,-65.101337 -24.6951,-  |



*[Firma manuscrita]*



Congreso de la Nación

13-PE-22  
OD 304  
826

|      |                      |       |                               |                    |   |
|------|----------------------|-------|-------------------------------|--------------------|---|
|      |                      |       |                               |                    | 65.101457 -24.695666,-65.101408 -24.696028,-<br>65.101813 -24.696087,-65.101789 -24.696349,-<br>65.101494 -24.696836,-65.100692 -24.696778,-<br>65.100576 -24.697725,-65.100471 -24.69819,-<br>65.100745 -24.698275,-65.100642 -24.698611,-<br>65.099717 -24.698458,-65.100056 -24.696695,-<br>65.100204 -24.695828,-65.100215 -24.695669,-<br>65.100202 -24.695463,-65.099899 -24.692817,-<br>65.101091 -24.692804)))  |
| 5763 | Paraje Torzalito     | Salta | General Güemes                | General Güemes     | (((-65.024268 -24.722031,-65.024151 -24.7216,-<br>65.023881 -24.721693,-65.023702 -24.721729,-<br>65.023542 -24.721714,-65.022452 -24.721324,-<br>65.018906 -24.72011,-65.01861 -24.720603,-<br>65.019518 -24.720784,-65.019382 -24.721059,-<br>65.020372 -24.721325,-65.020448 -24.721159,-<br>65.023146 -24.721983,-65.023439 -24.722047,-<br>65.023552 -24.722051,-65.023943 -24.72191,-<br>65.024001 -24.722082,-65.024268 -<br>24.722031)),((-65.025862 -24.722524,-65.025427<br>-24.722396,-65.025273 -24.722918,-65.025701 -<br>24.723037,-65.027332 -24.723508,-65.027465 -<br>24.723125,-65.028568 -24.723533,-65.028778 -<br>24.722937,-65.026899 -24.722259,-65.026771 -<br>24.722791,-65.025862 -24.722524)))   |
| 5764 | Madre Vieja          | Salta | General Güemes                | Madre Vieja        | (((-64.941507 -24.599025,-64.941524 -<br>24.599465,-64.939179 -24.600083,-64.939 -<br>24.599894,-64.938665 -24.599361,-64.941507 -<br>24.599025)))  |
| 5765 | Piquirenda<br>Fátima | Salta | General José de<br>San Martín | Aguaray            | (((-63.768485 -22.335028,-63.768441 -<br>22.336404,-63.768202 -22.33655,-63.768332 -<br>22.337133,-63.768148 -22.337571,-63.768428 -<br>22.338485,-63.768653 -22.339206,-63.768493 -<br>22.339402,-63.767368 -22.339305,-63.767658 -<br>22.340771,-63.76782 -22.340788,-63.767913 -<br>22.341198,-63.766718 -22.341461,-63.766858 -<br>22.342678,-63.767921 -22.342495,-63.76804 -<br>22.342864,-63.769201 -22.342586,-63.769039 -<br>22.34205,-63.769782 -22.341852,-63.769966 -<br>22.342356,-63.770287 -22.342298,-63.77038 -<br>22.342565,-63.76937 -22.342917,-63.769616 -<br>22.343857,-63.768782 -22.343936,-63.767866 -<br>22.344367,-63.767721 -22.344158,-63.765992 -<br>22.344894,-63.765027 -22.343461,-63.764762 -<br>22.343316,-63.764546 -22.342847,-63.7646 -<br>22.34272,-63.763705 -22.341452,-63.764287 -<br>22.341233,-63.765016 -22.341037,-63.764888 -<br>22.340345,-63.765146 -22.340121,-63.765184 -<br>22.339124,-63.765295 -22.338656,-63.765533 -<br>22.338393,-63.765938 -22.337024,-63.766096 -<br>22.33575,-63.766617 -22.335668,-63.766759 -<br>22.335004,-63.768485 -22.335028))) |
| 5766 | Jaime Figueroa       | Salta | General José de<br>San Martín | Coronel<br>Cornejo | (((-63.824407 -22.732184,-63.824787 -<br>22.734937,-63.824764 -22.736776,-63.824629 -<br>22.738422,-63.824588 -22.740716,-63.824718 -<br>22.741682,-63.824277 -22.741789,-63.824076 -<br>22.73987,-63.824113 -22.738415,-63.824335 -<br>22.736325,-63.824136 -22.734823,-63.822301 -<br>22.734976,-63.821925 -22.732747,-63.821948 -<br>22.732427,-63.824407 -22.732184)))  |



*[Firmas manuscritas]*



Congreso de la Nación

13-PE-22  
OD 304  
827

|      |                     |       |                            |                   |   |
|------|---------------------|-------|----------------------------|-------------------|---|
| 5767 | Misión La Esperanza | Salta | General José de San Martín | Coronel Cornejo   | (((-63.825906 -22.744355,-63.826286 -22.7464,-63.825473 -22.746653,-63.824933 -22.74768,-63.823387 -22.74774,-63.823148 -22.744774,-63.825906 -22.744355)))   |
| 5768 | Moyee Wichi Hikcnay | Salta | General José de San Martín | Coronel Cornejo   | (((-63.818422 -22.728743,-63.818395 -22.730665,-63.816832 -22.730756,-63.816717 -22.728767,-63.818422 -22.728743)))   |
| 5769 | San José            | Salta | General José de San Martín | Coronel Cornejo   | (((-63.822825 -22.742319,-63.822766 -22.741652,-63.822726 -22.74118,-63.822672 -22.740618,-63.822637 -22.74004,-63.822548 -22.739001,-63.823338 -22.738997,-63.823555 -22.740461,-63.823734 -22.741798,-63.823333 -22.741856,-63.823518 -22.743001,-63.822876 -22.743092,-63.822825 -22.742319)))   |
| 5770 | La Loma             | Salta | General José de San Martín | Embarcación       | (((-64.108556 -23.211113,-64.108777 -23.210908,-64.109166 -23.210671,-64.109127 -23.209882,-64.108793 -23.209417,-64.109307 -23.209164,-64.109716 -23.209378,-64.110129 -23.209125,-64.110599 -23.209333,-64.11067 -23.209279,-64.110805 -23.209107,-64.111027 -23.208926,-64.11115 -23.208889,-64.111339 -23.208892,-64.111739 -23.208873,-64.111778 -23.208549,-64.111693 -23.208418,-64.11233 -23.208104,-64.112471 -23.208304,-64.113572 -23.20772,-64.113696 -23.207868,-64.114895 -23.207116,-64.115319 -23.207763,-64.115685 -23.207601,-64.116138 -23.20846,-64.115792 -23.208544,-64.116071 -23.209049,-64.11594 -23.2091,-64.113594 -23.209657,-64.113731 -23.210042,-64.112658 -23.210314,-64.112518 -23.209958,-64.112248 -23.210101,-64.112073 -23.210178,-64.111933 -23.210193,-64.11187 -23.210277,-64.111867 -23.21042,-64.112359 -23.211246,-64.112371 -23.211383,-64.112318 -23.211477,-64.112098 -23.211576,-64.111509 -23.211769,-64.111244 -23.211813,-64.111015 -23.211801,-64.11107 -23.211778,-64.110381 -23.211747,-64.110043 -23.21176,-64.109734 -23.211736,-64.10949 -23.211652,-64.109267 -23.211513,-64.108891 -23.211351,-64.108509 -23.211216,-64.108556 -23.211113)),((-64.105477 -23.213368,-64.103605 -23.210899,-64.103784 -23.210784,-64.10416 -23.210775,-64.104243 -23.21098,-64.106436 -23.210426,-64.106984 -23.210835,-64.107405 -23.210876,-64.107839 -23.210755,-64.107875 -23.211083,-64.107376 -23.211181,-64.107082 -23.211153,-64.106331 -23.211162,-64.105405 -23.211722,-64.105627 -23.212151,-64.105651 -23.212389,-64.10559 -23.212658,-64.105579 -23.212932,-64.105705 -23.213251,-64.105477 -23.213368))) |
| 5771 | Pastor Semillosa    | Salta | General José de San Martín | General Ballivián | (((-63.855642 -22.934963,-63.854502 -22.935336,-63.853801 -22.933821,-63.852419 -22.934199,-63.852112 -22.933752,-63.851903 -22.933223,-63.850957 -22.931601,-63.852733 -22.931185,-63.852548 -22.930719,-63.852224 -22.930521,-63.852014 -22.930242,-63.851347 -22.928549,-63.850729 -22.926984,-63.85081 -22.926822,-63.85104 -22.926695,-63.851204 -22.926671,-63.851463 -22.926512,-63.851624 -22.926461,-63.851783 -22.926483,-63.851975 -   |





Congreso de la Nación

13-PE-22  
OD 304  
828

|      |               |       |                            |                         |  |
|------|---------------|-------|----------------------------|-------------------------|--|
|      |               |       |                            |                         | 22.926425,-63.854835 -22.933149,-63.855642 -22.934963)))   |
| 5772 | Tres Lapachos | Salta | General José de San Martín | General Ballivián       | ((( (-63.858016 -22.925171,-63.857609 -22.925339,-63.857517 -22.925412,-63.857457 -22.925422,-63.857348 -22.925396,-63.857146 -22.925449,-63.856945 -22.925531,-63.857008 -22.925921,-63.85801 -22.928679,-63.858334 -22.9294,-63.858525 -22.929652,-63.85879 -22.92981,-63.858896 -22.929976,-63.859557 -22.932086,-63.860748 -22.931801,-63.861726 -22.931682,-63.860562 -22.927416,-63.859174 -22.927244,-63.858016 -22.925171)))   |
| 5773 | Quebrachal    | Salta | General José de San Martín | General Ballivián       | ((( (-63.856869 -22.925612,-63.857008 -22.925921,-63.85801 -22.928679,-63.857971 -22.928821,-63.856528 -22.929145,-63.856833 -22.930243,-63.858327 -22.92989,-63.85883 -22.931688,-63.858762 -22.931751,-63.857717 -22.931418,-63.857099 -22.931244,-63.858008 -22.934425,-63.855667 -22.93502,-63.854835 -22.933149,-63.851899 -22.926247,-63.852756 -22.92606,-63.852892 -22.926666,-63.853169 -22.926898,-63.854561 -22.926801,-63.854684 -22.92653,-63.854465 -22.925795,-63.854677 -22.925286,-63.854935 -22.925138,-63.855419 -22.925312,-63.855567 -22.925924,-63.856869 -22.925612)))  |
| 5774 | Yandereta     | Salta | General José de San Martín | Profesor Salvador Mazza | ((( (-63.698925 -22.06978,-63.697402 -22.071197,-63.698163 -22.072036,-63.697469 -22.072735,-63.697823 -22.073074,-63.700111 -22.072414,-63.699415 -22.071734,-63.700124 -22.071083,-63.698925 -22.06978)))  |
| 5775 | Montecristo   | Salta | General José de San Martín | Profesor Salvador Mazza | ((( (-63.697348 -22.068095,-63.693884 -22.071377,-63.694392 -22.07187,-63.695322 -22.072972,-63.695608 -22.072867,-63.695886 -22.072608,-63.697402 -22.071197,-63.698925 -22.06978,-63.697348 -22.068095)))  |
| 5776 | San Antonio   | Salta | General José de San Martín | Profesor Salvador Mazza | ((( (-63.697402 -22.071197,-63.695886 -22.072608,-63.695608 -22.072867,-63.695322 -22.072972,-63.695563 -22.073589,-63.695593 -22.073714,-63.697823 -22.073074,-63.697469 -22.072735,-63.698163 -22.072036,-63.697402 -22.071197)))  |
| 5777 | Ferrovionario | Salta | General José de San Martín | Profesor Salvador Mazza | ((( (-63.701163 -22.059223,-63.70229 -22.058941,-63.702241 -22.058659,-63.700786 -22.058983,-63.700861 -22.05929,-63.700978 -22.059913,-63.700341 -22.060019,-63.700643 -22.061252,-63.700206 -22.061337,-63.700238 -22.061574,-63.700147 -22.06159,-63.700206 -22.061998,-63.699784 -22.062071,-63.699873 -22.06262,-63.699572 -22.06275,-63.699111 -22.062818,-63.699156 -22.063224,-63.699751 -22.063131,-63.699706 -22.062741,-63.700529 -22.062466,-63.700476 -22.061745,-63.700567 -22.061696,-63.700558 -22.061616,-63.701181 -22.061488,-63.701081 -22.060873,-63.701441 -22.060802,-63.701277 -22.060036,-63.701163 -22.059223))) |



*[Firmas manuscritas]*



Congreso de la Nación

13-PE-22  
OD 304  
829

|      |                            |       |                            |                |  |
|------|----------------------------|-------|----------------------------|----------------|--|
| 5778 | Misión Chorote             | Salta | General José de San Martín | Tartagal       | (((-63.79257 -22.516615,-63.792572 - 22.517684,-63.7925 -22.518785,-63.791391 - 22.518723,-63.789843 -22.518586,-63.789853 - 22.518332,-63.789853 -22.518137,-63.79009 - 22.517953,-63.79003 -22.516922,-63.790029 - 22.5165,-63.79257 -22.516615)))   |
| 5779 | Comunidad La Unión         | Salta | General José de San Martín | Tartagal       | (((-63.777714 -22.516418,-63.777697 - 22.516891,-63.778773 -22.516931,-63.778728 - 22.518067,-63.778773 -22.518074,-63.778696 - 22.519319,-63.777095 -22.519305,-63.775183 - 22.519139,-63.775211 -22.51885,-63.775368 - 22.516436,-63.77543 -22.516441,-63.77544 - 22.516267,-63.777714 -22.516418)))   |
| 5780 | Santiago Apóstol Sección 2 | Salta | La Caldera                 | La Caldera     | (((-65.386162 -24.616232,-65.384646 - 24.614759,-65.384466 -24.614524,-65.384357 - 24.614308,-65.385261 -24.613685,-65.385689 - 24.614246,-65.38687 -24.615639,-65.386162 - 24.616232)))   |
| 5781 | El Alto                    | Salta | La Candelaria              | El Jardín      | (((-65.398618 -26.078668,-65.399116 - 26.078648,-65.399408 -26.078204,-65.399647 - 26.078311,-65.399961 -26.078573,-65.400262 - 26.07879,-65.40077 -26.078389,-65.400942 - 26.078171,-65.401341 -26.078006,-65.400471 - 26.077243,-65.400602 -26.077012,-65.399762 - 26.076499,-65.399398 -26.076679,-65.399254 - 26.076752,-65.399198 -26.076854,-65.399235 - 26.076958,-65.399337 -26.077098,-65.399356 - 26.077183,-65.399282 -26.077237,-65.399107 - 26.077195,-65.399047 -26.077205,-65.399096 - 26.07731,-65.399173 -26.077446,-65.399135 - 26.077491,-65.398917 -26.077562,-65.398753 - 26.077699,-65.398655 -26.07787,-65.398602 - 26.078028,-65.398477 -26.078117,-65.398618 - 26.078668)),((-65.399542 -26.080285,-65.398856 -26.07972,-65.39876 -26.0798,-65.39845 - 26.079517,-65.397883 -26.079933,-65.397773 - 26.079888,-65.397017 -26.078673,-65.396683 - 26.078812,-65.39697 -26.079186,-65.397208 - 26.079526,-65.39727 -26.079679,-65.397542 - 26.080049,-65.397222 -26.080252,-65.397056 - 26.080349,-65.396856 -26.080384,-65.396318 - 26.079949,-65.39604 -26.07966,-65.395987 - 26.079505,-65.39577 -26.079304,-65.395334 - 26.079007,-65.395112 -26.079359,-65.394831 - 26.07966,-65.395856 -26.080357,-65.396001 - 26.080318,-65.396544 -26.080724,-65.397863 - 26.081653,-65.398637 -26.081077,-65.398688 - 26.080983,-65.399542 -26.080285))) |
| 5782 | Virgen Del Valle           | Salta | La Candelaria              | El Tala        | (((-65.28636 -26.113186,-65.285424 - 26.113985,-65.284322 -26.112994,-65.283076 - 26.111754,-65.283293 -26.111575,-65.282312 - 26.110651,-65.283051 -26.110048,-65.28636 - 26.113186)))  |
| 5783 | La Candelaria              | Salta | La Viña                    | Coronel Moldes | (((-65.487059 -25.274527,-65.485945 - 25.274883,-65.485403 -25.274998,-65.485146 - 25.275105,-65.484561 -25.275262,-65.484224 - 25.275321,-65.483589 -25.275458,-65.482337 - 25.275712,-65.482354 -25.275308,-65.482333 - 25.275175,-65.482031 -25.274402,-65.481804 -   |



*[Firmas manuscritas]*



Congreso de la Nación

13-PE-22  
OD 304  
830

|      |              |       |           |                                 |  |
|------|--------------|-------|-----------|---------------------------------|--|
|      |              |       |           |                                 | 25.273772,-65.481477 -25.272948,-65.481243 -<br>25.272459,-65.481857 -25.272095,-65.48239 -<br>25.271797,-65.483099 -25.272885,-65.482559 -<br>25.273161,-65.483115 -25.274035,-65.483628 -<br>25.274825,-65.483915 -25.274777,-65.484011 -<br>25.274903,-65.485639 -25.274532,-65.486974 -<br>25.274224,-65.487538 -25.274139,-65.487882 -<br>25.274225,-65.487898 -25.274291,-65.487059 -<br>25.274527)))  |
| 5784 | Chañarcito   | Salta | Los Andes | San Antonio<br>De Los<br>Cobres | ((( -66.3227 -24.222129,-66.323322 -24.221894,-<br>66.323602 -24.221945,-66.323635 -24.221881,-<br>66.324058 -24.221798,-66.324278 -24.221712,-<br>66.324638 -24.222083,-66.324996 -24.222201,-<br>66.325031 -24.222396,-66.325121 -24.222409,-<br>66.324946 -24.223025,-66.324851 -24.223174,-<br>66.324658 -24.224169,-66.324547 -24.22473,-<br>66.324124 -24.224759,-66.324101 -24.225542,-<br>66.323313 -24.22556,-66.323307 -24.226164,-<br>66.323254 -24.22656,-66.323106 -24.226964,-<br>66.323151 -24.227322,-66.323088 -24.227629,-<br>66.322898 -24.228044,-66.322618 -24.228271,-<br>66.3223 -24.228519,-66.32211 -24.228704,-<br>66.322031 -24.230029,-66.321591 -24.229993,-<br>66.321105 -24.228678,-66.321139 -24.228552,-<br>66.321687 -24.227614,-66.321988 -24.227758,-<br>66.322105 -24.227442,-66.322157 -24.227088,-<br>66.322474 -24.227111,-66.322329 -24.225664,-<br>66.322311 -24.22529,-66.322395 -24.225265,-<br>66.322337 -24.224707,-66.322491 -24.224681,-<br>66.322479 -24.224055,-66.32248 -24.223377,-<br>66.322641 -24.222685,-66.3227 -24.222129))) |
| 5785 | Alto Molino  | Salta | Los Andes | San Antonio<br>De Los<br>Cobres | ((( -66.314863 -24.21093,-66.313452 -<br>24.211351,-66.312311 -24.211631,-66.312135 -<br>24.211078,-66.31162 -24.211224,-66.311087 -<br>24.209524,-66.310487 -24.207442,-66.311007 -<br>24.207338,-66.311019 -24.207376,-66.313376 -<br>24.206898,-66.313904 -24.208477,-66.314485 -<br>24.210242,-66.314593 -24.210344,-66.314863 -<br>24.21093)))  |
| 5786 | Toconadito   | Salta | Los Andes | San Antonio<br>De Los<br>Cobres | ((( -66.328828 -24.234198,-66.328715 -<br>24.234268,-66.328445 -24.234446,-66.327895 -<br>24.234673,-66.327411 -24.234841,-66.327157 -<br>24.234817,-66.326646 -24.234227,-66.326321 -<br>24.233928,-66.326258 -24.233743,-66.326509 -<br>24.2337,-66.326877 -24.234037,-66.327394 -<br>24.234516,-66.328273 -24.233956,-66.328791 -<br>24.233668,-66.329052 -24.233927,-66.328828 -<br>24.234198)))   |
| 5787 | Nuevo Pueblo | Salta | Los Andes | San Antonio<br>De Los<br>Cobres | ((( -66.316042 -24.198568,-66.314701 -<br>24.198878,-66.315978 -24.202941,-66.315652 -<br>24.20325,-66.31671 -24.206255,-66.31805 -<br>24.205729,-66.31803 -24.203993,-66.316042 -<br>24.198568)))   |
| 5788 | La Esperanza | Salta | Metán     | El Galpón                       | ((( -64.640485 -25.376899,-64.640587 -<br>25.376785,-64.640555 -25.376542,-64.640233 -<br>25.376483,-64.638737 -25.377167,-64.639783 -<br>25.379236,-64.641835 -25.379168,-64.641788 -<br>25.378904,-64.641539 -25.378652,-64.641249 -<br>25.378438,-64.640988 -25.378084,-64.641018 -   |



*[Firma manuscrita]*



Congreso de la Nación

13-PE-22  
OD 304  
831

|      |                   |       |       |                            |   |
|------|-------------------|-------|-------|----------------------------|---|
|      |                   |       |       |                            | 25.377967,-64.640921 -25.377803,-64.640438 -<br>25.377458,-64.640444 -25.377238,-64.640485 -<br>25.376899)))  |
| 5789 | San Francisco     | Salta | Metán | El Galpón                  | ((( -64.646949 -25.370723,-64.64766 -<br>25.370453,-64.647364 -25.369568,-64.647872 -<br>25.369458,-64.64821 -25.370272,-64.648559 -<br>25.369856,-64.64863 -25.369856,-64.649436 -<br>25.369892,-64.649522 -25.3705,-64.64905 -<br>25.370625,-64.649314 -25.371191,-64.649676 -<br>25.372566,-64.649225 -25.372719,-64.650233 -<br>25.375228,-64.650048 -25.37527,-64.650187 -<br>25.375593,-64.648922 -25.375973,-64.647886 -<br>25.373628,-64.649071 -25.373104,-64.648901 -<br>25.372925,-64.648554 -25.373075,-64.647806 -<br>25.37344,-64.64719 -25.372035,-64.647606 -<br>25.371873,-64.646949 -25.370723))) |
| 5790 | 14 Viviendas      | Salta | Orán  | Hipólito Yrigoyen          | ((( -64.283113 -23.235911,-64.282774 -<br>23.236135,-64.283581 -23.237114,-64.283946 -<br>23.236896,-64.283194 -23.235929,-64.283113 -<br>23.235911)))  |
| 5791 | Estación          | Salta | Orán  | Hipólito Yrigoyen          | ((( -64.269018 -23.24516,-64.268697 -<br>23.244624,-64.270603 -23.243432,-64.270113 -<br>23.24245,-64.270633 -23.242242,-64.27091 -<br>23.242777,-64.271156 -23.242642,-64.271759 -<br>23.243413,-64.269018 -23.24516)))  |
| 5792 | Saucelito         | Salta | Orán  | Paraje Saucelito           | ((( -64.332486 -23.434586,-64.331702 -<br>23.435278,-64.332068 -23.435863,-64.33167 -<br>23.436146,-64.331929 -23.436667,-64.331634 -<br>23.436826,-64.332163 -23.438115,-64.332686 -<br>23.437745,-64.332937 -23.437948,-64.333208 -<br>23.437737,-64.332965 -23.437502,-64.333375 -<br>23.437188,-64.33493 -23.439081,-64.336209 -<br>23.438152,-64.333241 -23.434833,-64.332486 -<br>23.434586)))  |
| 5793 | Tierra Casa Nueva | Salta | Orán  | Pichanal                   | ((( -64.215646 -23.312215,-64.215157 -<br>23.313101,-64.216889 -23.314054,-64.21723 -<br>23.313988,-64.216822 -23.312565,-64.215646 -<br>23.312215)))   |
| 5794 | Israel            | Salta | Orán  | Pichanal                   | ((( -64.206343 -23.311588,-64.202344 -<br>23.318123,-64.202292 -23.318199,-64.201936 -<br>23.318019,-64.201988 -23.317931,-64.205015 -<br>23.313091,-64.205997 -23.311413,-64.206198 -<br>23.31107,-64.20655 -23.311251,-64.206343 -<br>23.311588)))  |
| 5795 | Matadero          | Salta | Orán  | Pichanal                   | ((( -64.234522 -23.322229,-64.231522 -<br>23.322552,-64.231496 -23.322144,-64.23158 -<br>23.321914,-64.231566 -23.321733,-64.231474 -<br>23.321575,-64.231343 -23.321337,-64.231039 -<br>23.31822,-64.231725 -23.318151,-64.234363 -<br>23.320665,-64.234522 -23.322229)))  |
| 5796 | Dos de Abril      | Salta | Orán  | San Ramón De La Nueva Orán | ((( -64.306887 -23.143473,-64.307091 -<br>23.144789,-64.303947 -23.145278,-64.303869 -<br>23.144753,-64.303858 -23.144045,-64.304183 -  |



*[Firmas manuscritas]*



Congreso de la Nación

13-PE-22  
OD 304  
832

|      |                            |       |           |                   |   |
|------|----------------------------|-------|-----------|-------------------|---|
|      |                            |       |           |                   | 23.143934,-64.306887 -23.143473)))  |
| 5797 | Estación                   | Salta | Orán      | Urundel           | ((( -64.39907 -23.55314,-64.398828 -23.553117,-<br>64.398622 -23.553144,-64.398392 -23.553223,-<br>64.399096 -23.555469,-64.399345 -23.555404,-<br>64.399431 -23.555681,-64.399479 -23.556195,-<br>64.399856 -23.557846,-64.400261 -23.557688,-<br>64.400408 -23.557548,-64.400422 -23.557367,-<br>64.39907 -23.55314)))  |
| 5798 | Veinticuatro de Septiembre | Salta | Orán      | Urundel           | ((( -64.402289 -23.565345,-64.401441 -<br>23.565835,-64.400724 -23.566298,-64.399853 -<br>23.566463,-64.399553 -23.566028,-64.399424 -<br>23.565889,-64.399308 -23.565813,-64.399231 -<br>23.565655,-64.399188 -23.565483,-64.399157 -<br>23.565187,-64.39829 -23.565068,-64.398348 -<br>23.564604,-64.398207 -23.56452,-64.398421 -<br>23.564231,-64.398747 -23.564391,-64.398973 -<br>23.564098,-64.399007 -23.563893,-64.400701 -<br>23.56351,-64.400799 -23.563503,-64.401631 -<br>23.563294,-64.401654 -23.563332,-64.402522 -<br>23.563093,-64.402516 -23.563281,-64.402583 -<br>23.563744,-64.402536 -23.563968,-64.402491 -<br>23.564151,-64.402743 -23.565042,-64.402289 -<br>23.565345))) |
| 5799 | Misión Katan               | Salta | Rivadavia | Coronel Juan Solá | ((( -62.896949 -23.475929,-62.894881 -<br>23.476906,-62.895971 -23.478904,-62.897072 -<br>23.478378,-62.89653 -23.477379,-62.897625 -<br>23.476869,-62.897134 -23.475998,-62.897056 -<br>23.475929,-62.896949 -23.475929)))   |
| 5800 | San Cayetano               | Salta | Rivadavia | Coronel Juan Solá | ((( -62.890184 -23.460909,-62.890462 -<br>23.46139,-62.890949 -23.462228,-62.891162 -<br>23.462121,-62.891466 -23.461981,-62.891758 -<br>23.462506,-62.891179 -23.462782,-62.890923 -<br>23.462349,-62.890656 -23.462982,-62.88917 -<br>23.462022,-62.888717 -23.462241,-62.888107 -<br>23.461091,-62.88836 -23.460974,-62.888467 -<br>23.461182,-62.888718 -23.461613,-62.890184 -<br>23.460909)))   |
| 5801 | El Chañar                  | Salta | Rivadavia | Coronel Juan Solá | ((( -62.894967 -23.479393,-62.895636 -<br>23.480473,-62.894999 -23.480792,-62.894295 -<br>23.479689,-62.893271 -23.480165,-62.894225 -<br>23.481899,-62.894906 -23.483158,-62.894241 -<br>23.48346,-62.893927 -23.483194,-62.89366 -<br>23.48338,-62.893401 -23.483372,-62.893187 -<br>23.48346,-62.892689 -23.482549,-62.891802 -<br>23.480858,-62.891233 -23.479831,-62.895398 -<br>23.477855,-62.895971 -23.478904,-62.894967 -<br>23.479393)))  |
| 5802 | La Cortada                 | Salta | Rivadavia | Coronel Juan Solá | ((( -62.888381 -23.481755,-62.888965 -<br>23.48147,-62.888731 -23.481019,-62.890259 -<br>23.480326,-62.890788 -23.481293,-62.891773 -<br>23.480805,-62.891802 -23.480858,-62.892094 -<br>23.481414,-62.892689 -23.482549,-62.89301 -<br>23.483136,-62.892541 -23.483473,-62.89162 -<br>23.484038,-62.89181 -23.484358,-62.89164 -<br>23.484467,-62.891862 -23.484848,-62.891379 -<br>23.485168,-62.890968 -23.484299,-62.890737 -<br>23.483832,-62.890608 -23.483638,-62.889654 -   |



*[Firmas manuscritas]*





Congreso de la Nación

13-PE-22  
OD 304  
833

|      |                           |          |                        |                        |   |
|------|---------------------------|----------|------------------------|------------------------|---|
|      |                           |          |                        |                        | 23.484099,-62.889556 -23.483902,-62.889002 -<br>23.482911,-62.888915 -23.482733,-62.889914 -<br>23.482239,-62.889712 -23.481888,-62.888732 -<br>23.482378,-62.888381 -23.481755)))  |
| 5803 | Barrio Norte              | Salta    | Rivadavia              | Coronel Juan Solá      | (((-62.88091 -23.46843,-62.88108 -23.468755,-<br>62.880398 -23.469066,-62.879703 -23.469411,-<br>62.879564 -23.469078,-62.879391 -23.468962,-<br>62.879202 -23.468616,-62.879199 -23.468516,-<br>62.879093 -23.468414,-62.878371 -23.467096,-<br>62.877699 -23.467414,-62.876887 -23.467821,-<br>62.876785 -23.467666,-62.877316 -23.466872,-<br>62.877798 -23.466238,-62.8788 -23.465104,-<br>62.879563 -23.466522,-62.881811 -23.465443,-<br>62.882943 -23.46743,-62.88091 -23.46843))) |
| 5804 | Ex Provipo                | Salta    | Rosario de la Frontera | Rosario De La Frontera | (((-64.952912 -25.78892,-64.951461 -<br>25.789457,-64.953002 -25.792766,-64.95363 -<br>25.792255,-64.953088 -25.791044,-64.953769 -<br>25.790794,-64.952912 -25.78892)))  |
| 5805 | San Cayetano              | Salta    | Rosario de la Frontera | Rosario De La Frontera | (((-64.976945 -25.807004,-64.976111 -<br>25.806697,-64.975293 -25.806274,-64.975408 -<br>25.806056,-64.975623 -25.805821,-64.975671 -<br>25.805912,-64.97599 -25.806364,-64.976096 -<br>25.806432,-64.97641 -25.806585,-64.976595 -<br>25.806612,-64.976612 -25.806726,-64.977008 -<br>25.806875,-64.976945 -25.807004)))   |
| 5806 | Nuestra Señora del Carmen | Salta    | Rosario de Lerma       | Rosario De Lerma       | (((-65.548729 -24.943245,-65.544952 -<br>24.94464,-65.544275 -24.942807,-65.545387 -<br>24.942261,-65.545877 -24.941948,-65.546165 -<br>24.941585,-65.546496 -24.941395,-65.547009 -<br>24.940619,-65.547074 -24.940602,-65.547127 -<br>24.940605,-65.547927 -24.942427,-65.54827 -<br>24.942305,-65.548729 -24.943245)))   |
| 5807 | Dos De Abril              | Salta    | San Carlos             | San Carlos             | (((-65.932615 -25.901472,-65.933064 -<br>25.903662,-65.930009 -25.904216,-65.929558 -<br>25.901682,-65.932615 -25.901472)))   |
| 5808 | San Roque                 | Salta    | San Carlos             | San Carlos             | (((-65.953374 -25.922647,-65.95351 -<br>25.923472,-65.950487 -25.923907,-65.950186 -<br>25.923065,-65.953374 -25.922647)))  |
| 5809 | Loteo Constitución        | San Juan | 25 de Mayo             | Tupeli                 | (((-68.349679 -31.839119,-68.349377 -<br>31.837773,-68.348288 -31.837953,-68.347039 -<br>31.838191,-68.346581 -31.836587,-68.347853 -<br>31.836373,-68.350799 -31.835833,-68.351452 -<br>31.838857,-68.349679 -31.839119)))   |
| 5810 | Costa Canal               | San Juan | 25 de Mayo             | Tupeli                 | (((-68.368169 -31.796801,-68.36748 -<br>31.796921,-68.36751 -31.797119,-68.367073 -<br>31.797215,-68.367037 -31.797047,-68.365196 -<br>31.797459,-68.367921 -31.808803,-68.368549 -<br>31.808693,-68.367184 -31.803538,-68.366531 -<br>31.801238,-68.365744 -31.797807,-68.368286 -<br>31.797382,-68.368169 -31.796801)))   |
| 5811 | Beretta                   | San Juan | 25 de Mayo             | Villa Borjas           | (((-68.332148 -31.83098,-68.331582 -  |





Congreso de la Nación

13-PE-22

OD 304

834

|      |                           |          |            |                  |   |
|------|---------------------------|----------|------------|------------------|---|
|      |                           |          |            |                  | 31.831087,-68.331871 -31.832518,-68.332449 -31.832442,-68.332148 -31.83098)),((-68.331185 -31.829748,-68.331857 -31.829635,-68.331331 -31.827351,-68.330657 -31.827452,-68.331185 -31.829748)))   |
| 5812 | Calle 11                  | San Juan | 25 de Mayo | Villa Borjas     | (((-68.329576 -31.827774,-68.329439 -31.827344,-68.322703 -31.828535,-68.317164 -31.829332,-68.31729 -31.829882,-68.329576 -31.827774)))  |
| 5813 | Padre Nazareno Sinigaglia | San Juan | 25 de Mayo | Villa Borjas     | ((((-68.326113 -31.816174,-68.326909 -31.816024,-68.326932 -31.816145,-68.327537 -31.816045,-68.326572 -31.811979,-68.326057 -31.812062,-68.325617 -31.810264,-68.326114 -31.810186,-68.325233 -31.806315,-68.323865 -31.806595,-68.32531 -31.81273,-68.324765 -31.81281,-68.325319 -31.815418,-68.325919 -31.815312,-68.326113 -31.816174)))   |
| 5814 | El Tango                  | San Juan | 25 de Mayo | Villa El Tango   | ((((-68.227079 -31.750822,-68.226855 -31.750019,-68.241623 -31.747479,-68.240199 -31.741205,-68.24007 -31.740462,-68.240776 -31.740318,-68.240938 -31.741063,-68.242598 -31.748192,-68.227079 -31.750822)))   |
| 5815 | Villa Cariño              | San Juan | 25 de Mayo | Villa Santa Rosa | ((((-68.225477 -31.762938,-68.22523 -31.761877,-68.219596 -31.763062,-68.219634 -31.763253,-68.217511 -31.763529,-68.212336 -31.764409,-68.212448 -31.765093,-68.223715 -31.763263,-68.223773 -31.763541,-68.224098 -31.763475,-68.224063 -31.763177,-68.225477 -31.762938)))   |
| 5816 | Pasaje Cejas              | San Juan | 25 de Mayo | Villa Santa Rosa | ((((-68.309918 -31.748351,-68.308483 -31.748615,-68.307756 -31.745579,-68.308455 -31.74546,-68.308382 -31.745125,-68.308225 -31.745155,-68.308113 -31.744671,-68.308276 -31.74463,-68.308234 -31.744384,-68.308286 -31.744342,-68.308394 -31.744337,-68.308468 -31.744363,-68.308567 -31.744952,-68.308677 -31.744939,-68.308762 -31.745183,-68.308596 -31.745218,-68.30863 -31.745342,-68.308482 -31.74537,-68.30863 -31.745917,-68.309301 -31.745848,-68.309398 -31.746359,-68.309043 -31.746411,-68.309225 -31.747153,-68.309593 -31.747097,-68.309918 -31.748351))) |
| 5817 | Algarrobo Verde           | San Juan | 25 de Mayo | Villa Santa Rosa | ((((-68.313489 -31.756455,-68.312098 -31.756666,-68.312845 -31.759734,-68.314264 -31.759533,-68.313642 -31.757079,-68.313809 -31.757038,-68.313776 -31.756889,-68.313579 -31.756932,-68.313489 -31.756455)))  |
| 5818 | Altos de Albardón         | San Juan | Albardón   | Campo Afuera     | ((((-68.548412 -31.419631,-68.546625 -31.418367,-68.544297 -31.420386,-68.545379 -31.421202,-68.545704 -31.421506,-68.543738 -31.422842,-68.543479 -31.422392,-68.542579 -31.422862,-68.543041 -31.42365,-68.54401 -31.423123,-68.544456 -31.423616,-68.548412 -31.419631)))  |



*[Firmas manuscritas]*



Congreso de la Nación

13-PE-22  
OD 304  
835

|      |                |          |            |            |  |
|------|----------------|----------|------------|------------|--|
| 5819 | Sin Nombre     | San Juan | Albardón   | El Rincón  | (((−68.542452 −31.450393,−68.542781 −31.450824,−68.542819 −31.451006,−68.542963 −31.451317,−68.543171 −31.451592,−68.543493 −31.451844,−68.543661 −31.452165,−68.54379 −31.452269,−68.544962 −31.452276,−68.544986 −31.452115,−68.545435 −31.452116,−68.545332 −31.452713,−68.545084 −31.45274,−68.544721 −31.452716,−68.544367 −31.452894,−68.544015 −31.453171,−68.543851 −31.453117,−68.542696 −31.452613,−68.542967 −31.452247,−68.542587 −31.45211,−68.542733 −31.451795,−68.541673 −31.451413,−68.542452 −31.450393)))   |
| 5820 | Callejón Nueva | San Juan | Angaco     | Las Tapias | (((−68.383728 −31.402659,−68.382884 −31.402799,−68.383097 −31.406065,−68.383531 −31.406049,−68.383542 −31.406346,−68.383563 −31.406688,−68.384071 −31.406648,−68.383728 −31.402659)))  |
| 5821 | Aniceto Tinto  | San Juan | Calingasta | Calingasta | (((−69.430246 −31.337608,−69.429934 −31.337992,−69.429769 −31.337783,−69.429406 −31.337713,−69.429205 −31.337799,−69.42886 −31.338043,−69.428623 −31.337395,−69.428286 −31.337129,−69.427454 −31.336581,−69.427362 −31.336628,−69.427082 −31.336547,−69.426798 −31.336392,−69.426444 −31.336204,−69.426309 −31.336025,−69.427042 −31.335475,−69.427436 −31.335686,−69.42781 −31.335701,−69.428359 −31.336244,−69.428181 −31.336686,−69.428371 −31.33685,−69.42862 −31.33697,−69.428762 −31.337358,−69.429031 −31.337508,−69.430025 −31.337488,−69.430246 −31.337608))) |
| 5822 | Alto Verde     | San Juan | Calingasta | Calingasta | (((−69.435031 −31.33691,−69.434943 −31.336599,−69.433928 −31.336794,−69.43364 −31.33678,−69.433567 −31.337245,−69.43308 −31.337487,−69.432281 −31.338214,−69.432375 −31.338374,−69.4326 −31.338305,−69.432777 −31.338168,−69.433374 −31.337574,−69.433903 −31.337303,−69.434572 −31.337049,−69.435031 −31.33691)))   |
| 5823 | Costanera Sur  | San Juan | Calingasta | Calingasta | (((−69.426847 −31.341625,−69.426396 −31.341914,−69.426028 −31.341835,−69.425663 −31.341813,−69.42517 −31.341525,−69.424744 −31.34124,−69.423921 −31.340508,−69.4236 −31.340663,−69.423385 −31.34048,−69.423372 −31.34022,−69.423256 −31.339898,−69.423681 −31.339582,−69.424541 −31.340124,−69.425296 −31.340491,−69.426057 −31.340954,−69.426847 −31.341625)))  |
| 5824 | Bermejo        | San Juan | Caucete    | Bermejo    | (((−67.655071 −31.588497,−67.655346 −31.58795,−67.654325 −31.587395,−67.65681 −31.583849,−67.658239 −31.584573,−67.658565 −31.584235,−67.658988 −31.584457,−67.65917 −31.584174,−67.660335 −31.584802,−67.660168 −31.58531,−67.661015 −31.585802,−67.661364 −31.585213,−67.662218 −31.585536,−67.662897 −31.585913,−67.663013 −31.586636,−67.663631 −31.586801,−67.663674 −31.587588,−67.664197 −31.587865,−67.663874 −31.588474,−67.664848 −31.588931,−67.664278 −31.589808,−67.663932 −31.590118,−67.6662 −31.59122,−67.665441 −                                     |



*[Firmas manuscritas]*



Congreso de la Nación

13-PE-22  
OD 304  
836

|      |                     |          |         |                    |  |
|------|---------------------|----------|---------|--------------------|--|
|      |                     |          |         |                    | 31.592704,-67.67918 -31.599079,-67.679017 -<br>31.599767,-67.678289 -31.600385,-67.677873 -<br>31.600168,-67.678449 -31.599717,-67.677413 -<br>31.59926,-67.676742 -31.599691,-67.673438 -<br>31.598052,-67.674043 -31.597438,-67.672259 -<br>31.59648,-67.671561 -31.597098,-67.661572 -<br>31.592772,-67.661922 -31.59214,-67.662146 -<br>31.59229,-67.662457 -31.592379,-67.66278 -<br>31.592377,-67.663787 -31.590878,-67.661603 -<br>31.589785,-67.661991 -31.588839,-67.659879 -<br>31.587848,-67.659275 -31.588767,-67.657031 -<br>31.587692,-67.656641 -31.588312,-67.656067 -<br>31.588064,-67.655952 -31.588235,-67.656459 -<br>31.588494,-67.656223 -31.588956,-67.660736 -<br>31.591005,-67.660904 -31.591344,-67.660988 -<br>31.591613,-67.660867 -31.592241,-67.661011 -<br>31.59253,-67.660554 -31.593352,-67.656088 -<br>31.591397,-67.656576 -31.590498,-67.655734 -<br>31.59013,-67.65627 -31.589089,-67.655081 -<br>31.588502,-67.655071 -31.588497),(-67.657576 -<br>31.586712,-67.657075 -31.587605,-67.656047 -<br>31.587106,-67.65654 -31.586253,-67.657576 -<br>31.586712))) |
| 5825 | El Candil           | San Juan | Caucete | Pie De Palo        | (((-68.209053 -31.669902,-68.208993 -<br>31.66956,-68.207737 -31.669571,-68.207721 -<br>31.669265,-68.207255 -31.669246,-68.207063 -<br>31.670153,-68.207074 -31.670229,-68.209053 -<br>31.669902)))   |
| 5826 | Sin Nombre          | San Juan | Caucete | Vallecito          | (((-67.98598 -31.739526,-67.984423 -<br>31.740155,-67.984534 -31.740324,-67.984053 -<br>31.74054,-67.983967 -31.740351,-67.982749 -<br>31.74079,-67.982369 -31.740002,-67.985489 -<br>31.738828,-67.986906 -31.7384,-67.988065 -<br>31.738268,-67.989497 -31.738585,-67.990821 -<br>31.739028,-67.993018 -31.739764,-67.993899 -<br>31.74043,-67.994278 -31.741441,-67.994308 -<br>31.741838,-67.991439 -31.742272,-67.9916 -<br>31.743142,-67.992751 -31.742977,-67.992787 -<br>31.743182,-67.992355 -31.743239,-67.992726 -<br>31.745698,-67.990691 -31.746019,-67.990385 -<br>31.744431,-67.990782 -31.744351,-67.989587 -<br>31.743159,-67.988649 -31.743271,-67.988599 -<br>31.743631,-67.988935 -31.745646,-67.98802 -<br>31.745791,-67.987592 -31.743124,-67.988731 -<br>31.743009,-67.988887 -31.742714,-67.988865 -<br>31.742449,-67.988133 -31.741687,-67.990041 -<br>31.741411,-67.989717 -31.739957,-67.986824 -<br>31.740414,-67.98598 -31.739526)))  |
| 5827 | Comunidad Boliviana | San Juan | Chimbas | Chimbas            | (((-68.512124 -31.494062,-68.51323 -<br>31.497865,-68.510328 -31.497965,-68.50964 -<br>31.494808,-68.511025 -31.494022,-68.512124 -<br>31.494062)))  |
| 5828 | La Costanera        | San Juan | Jáchal  | San José De Jáchal | (((-68.751781 -30.230298,-68.751416 -<br>30.229973,-68.752533 -30.229232,-68.752812 -<br>30.228982,-68.754192 -30.228081,-68.754282 -<br>30.227786,-68.754223 -30.227056,-68.754304 -<br>30.226755,-68.75461 -30.226512,-68.754873 -<br>30.226583,-68.756674 -30.227463,-68.754883 -<br>30.228398,-68.751781 -30.230298)))   |



*[Firmas manuscritas]*



Congreso de la Nación

13-PE-22

OD 304

837

|      |                              |          |            |                  |   |
|------|------------------------------|----------|------------|------------------|---|
| 5829 | Comunidad Esperanza Medanera | San Juan | Rawson     | Médano De Oro    | ((( -68.511388 -31.64834,-68.510058 -31.645243,-68.509151 -31.645783,-68.510964 -31.648469,-68.511388 -31.64834)))  |
| 5830 | Villa Navidad                | San Juan | Rawson     | Médano De Oro    | ((( -68.468371 -31.586701,-68.464784 -31.588644,-68.46518 -31.589256,-68.468856 -31.587351,-68.468371 -31.586701)))   |
| 5831 | El Surgente                  | San Juan | Rawson     | Médano De Oro    | ((( -68.467696 -31.657061,-68.467452 -31.655699,-68.466641 -31.655816,-68.46666 -31.655984,-68.466037 -31.656104,-68.465972 -31.655885,-68.46316 -31.656184,-68.463388 -31.657614,-68.464633 -31.657436,-68.464563 -31.656905,-68.465333 -31.656802,-68.465433 -31.65735,-68.467696 -31.657061)))   |
| 5832 | Cristo Pobre                 | San Juan | Rawson     | Médano De Oro    | ((( -68.465844 -31.620295,-68.460997 -31.620925,-68.460578 -31.618485,-68.461181 -31.61842,-68.461417 -31.619869,-68.461317 -31.619884,-68.46135 -31.620275,-68.462634 -31.620072,-68.462616 -31.619979,-68.462986 -31.619934,-68.462766 -31.618929,-68.463969 -31.618771,-68.46394 -31.618577,-68.462724 -31.618743,-68.462616 -31.61827,-68.465927 -31.617757,-68.466738 -31.617688,-68.466878 -31.618399,-68.466499 -31.61845,-68.466613 -31.619322,-68.467347 -31.619213,-68.467505 -31.620075,-68.465844 -31.620295))) |
| 5833 | Villa Colonia Sarmiento      | San Juan | Rawson     | Médano De Oro    | ((( -68.481234 -31.683707,-68.480114 -31.683834,-68.480075 -31.683646,-68.478114 -31.683905,-68.478074 -31.683485,-68.47885 -31.683392,-68.478812 -31.682027,-68.478431 -31.682055,-68.478412 -31.6817,-68.478805 -31.681678,-68.480128 -31.681565,-68.48002 -31.680681,-68.480662 -31.68062,-68.481234 -31.683707)))   |
| 5834 | Loteo Ferrer                 | San Juan | Rivadavia  | La Bebida        | ((( -68.624589 -31.543797,-68.624924 -31.542575,-68.623378 -31.54257,-68.623364 -31.554145,-68.624451 -31.554115,-68.624589 -31.543797)))   |
| 5835 | Medalla Milagrosa            | San Juan | Rivadavia  | La Bebida        | ((( -68.624437 -31.556723,-68.623908 -31.556778,-68.62391 -31.5569,-68.62339 -31.556922,-68.623395 -31.555617,-68.624474 -31.555621,-68.624437 -31.556723)))  |
| 5836 | Tiro Federal                 | San Juan | San Martín | Villa Dominguito | ((( -68.288921 -31.582164,-68.288956 -31.582312,-68.286584 -31.582733,-68.286555 -31.582575,-68.288921 -31.582164)))  |
| 5837 | Dos Canales                  | San Juan | San Martín | Villa Dominguito | ((( -68.304089 -31.579541,-68.304132 -31.579733,-68.300252 -31.580391,-68.300165 -31.580165,-68.304089 -31.579541)))  |
| 5838 | Calle Corrientes             | San Juan | Sarmiento  | Cochagual        | ((( -68.364259 -31.965042,-68.363907 -31.965347,-68.358763 -31.960185,-68.359063 -31.960062,-68.364259 -31.965042)))  |



*[Firmas manuscritas]*



Congreso de la Nación

13-PE-22  
OD 304  
838

|      |                    |          |           |                  |  |
|------|--------------------|----------|-----------|------------------|--|
| 5839 | Costa Canal        | San Juan | Sarmiento | Cochagual        | (((-68.36069 -31.912316,-68.36016 -31.912275,-68.359633 -31.917911,-68.359475 -31.917905,-68.35931 -31.919719,-68.359476 -31.919743,-68.357802 -31.936127,-68.358244 -31.9362,-68.358864 -31.930426,-68.359046 -31.930449,-68.359144 -31.92874,-68.359318 -31.92875,-68.35936 -31.928332,-68.359041 -31.928316,-68.360038 -31.91812,-68.360112 -31.918133,-68.36069 -31.912316)))  |
| 5840 | Calle Mendoza      | San Juan | Sarmiento | Colonia Fiscal   | (((-68.479094 -31.921877,-68.479568 -31.921859,-68.482006 -31.90707,-68.483235 -31.907231,-68.483348 -31.905501,-68.482295 -31.905491,-68.483695 -31.894174,-68.482974 -31.894041,-68.479094 -31.921877)))   |
| 5841 | Colonia Fiscal Sur | San Juan | Sarmiento | Colonia Fiscal   | (((-68.47915 -31.930034,-68.477751 -31.931186,-68.471301 -31.976994,-68.472028 -31.977023,-68.477542 -31.937705,-68.47915 -31.930034)))  |
| 5842 | Sin Nombre         | San Juan | Sarmiento | Colonia Fiscal   | (((-68.450546 -31.960409,-68.451169 -31.959736,-68.45109 -31.958644,-68.451209 -31.955928,-68.450447 -31.955878,-68.450257 -31.957948,-68.45024 -31.958265,-68.450546 -31.960409)),(-68.450915 -31.951399,-68.451588 -31.951374,-68.452347 -31.945371,-68.45146 -31.94532,-68.450915 -31.951399)))   |
| 5843 | San Cayetano       | San Juan | Sarmiento | Punta Del Médano | (((-68.412525 -31.889061,-68.41173 -31.888956,-68.411227 -31.892794,-68.411861 -31.892844,-68.412019 -31.89115,-68.412274 -31.891122,-68.412525 -31.889061)))  |
| 5844 | San Agustín        | San Juan | Sarmiento | Punta Del Médano | (((-68.433365 -31.888319,-68.432487 -31.888894,-68.433756 -31.894268,-68.431616 -31.894365,-68.428368 -31.894056,-68.428295 -31.894403,-68.431765 -31.89471,-68.43404 -31.894768,-68.434211 -31.895518,-68.435053 -31.895489,-68.433365 -31.888319)))  |
| 5845 | Circuito Fiorito   | San Juan | Sarmiento | Tres Esquinas    | (((-68.419538 -32.021249,-68.419709 -32.022024,-68.418523 -32.022153,-68.418573 -32.022434,-68.417549 -32.022547,-68.417483 -32.022127,-68.41443 -32.022591,-68.414751 -32.021512,-68.416313 -32.021707,-68.419538 -32.021249)))   |
| 5846 | Barrio Ruta 40     | San Juan | Sarmiento | Tres Esquinas    | (((-68.44437 -32.009349,-68.444551 -32.011336,-68.445041 -32.014556,-68.445635 -32.014523,-68.445687 -32.014844,-68.445108 -32.014945,-68.445534 -32.016739,-68.445869 -32.016702,-68.445896 -32.016898,-68.445381 -32.016979,-68.445712 -32.018274,-68.44557 -32.018309,-68.446702 -32.022252,-68.449831 -32.045508,-68.450359 -32.048048,-68.450741 -32.047975,-68.450821 -32.048343,-68.45044 -32.048415,-68.450946 -32.05103,-68.451318 -32.050983,-68.451403 -32.051445,-68.451038 -32.051512,-68.451398 -32.05346,-68.452893 -32.05622,-68.454778 -32.066585,-68.453815 -32.066689,-68.452087 -32.057084,-68.45178 - |



*[Firma manuscrita]*



Congreso de la Nación

13-PE-22  
OD 304  
839

|      |                                   |          |              |                      |  |
|------|-----------------------------------|----------|--------------|----------------------|--|
|      |                                   |          |              |                      | 32.055564,-68.451349 -32.054333,-68.450928 -<br>32.053519,-68.45026 -32.051419,-68.448887 -<br>32.0444,-68.446049 -32.025437,-68.444831 -<br>32.018376,-68.443534 -32.009573,-68.44437 -<br>32.009349)))   |
| 5847 | Villa Guell                       | San Juan | Sarmiento    | Villa Media<br>Agua  | (((-68.420884 -31.977892,-68.418467 -<br>31.97795,-68.418449 -31.977003,-68.420828 -<br>31.976937,-68.420884 -31.977177,-68.420884 -<br>31.977892)))   |
| 5848 | El Codo                           | San Juan | Sarmiento    | Villa Media<br>Agua  | (((-68.413198 -31.980792,-68.41322 -<br>31.980079,-68.413451 -31.980131,-68.413685 -<br>31.980219,-68.414163 -31.980407,-68.414688 -<br>31.980597,-68.414985 -31.980608,-68.414986 -<br>31.980771,-68.413198 -31.980792)))   |
| 5849 | Santa Rosa                        | San Juan | Sarmiento    | Villa Media<br>Agua  | (((-68.430909 -31.985965,-68.431197 -<br>31.985968,-68.431207 -31.987098,-68.431287 -<br>31.988291,-68.431192 -31.988591,-68.431067 -<br>31.988657,-68.429712 -31.988737,-68.429699 -<br>31.988659,-68.430314 -31.987804,-68.430411 -<br>31.98764,-68.430336 -31.987413,-68.430319 -<br>31.987305,-68.430241 -31.987268,-68.430239 -<br>31.98714,-68.430497 -31.986561,-68.430909 -<br>31.985965)))  |
| 5850 | Santa Teresita                    | San Juan | Sarmiento    | Villa Media<br>Agua  | (((-68.433675 -31.983114,-68.43371 -<br>31.982819,-68.433494 -31.982834,-68.433255 -<br>31.983257,-68.431537 -31.985588,-68.431223 -<br>31.986151,-68.431325 -31.988924,-68.431742 -<br>31.988892,-68.431784 -31.988848,-68.431787 -<br>31.98765,-68.431704 -31.987644,-68.43171 -<br>31.987553,-68.431655 -31.98755,-68.431666 -<br>31.986487,-68.433279 -31.983857,-68.43349 -<br>31.983476,-68.433449 -31.983445,-68.433675 -<br>31.983114))) |
| 5851 | Muro Bustello                     | San Juan | Sarmiento    | Villa Media<br>Agua  | (((-68.440047 -31.991353,-68.438345 -<br>31.991833,-68.439394 -31.99535,-68.439713 -<br>31.998068,-68.440103 -32.00073,-68.440294 -<br>32.00152,-68.441607 -32.001352,-68.440308 -<br>31.992991,-68.440047 -31.991353)))   |
| 5852 | Comunidad<br>Medalla<br>Milagrosa | San Juan | Ullum        | Villa Ibáñez         | (((-68.766439 -31.488416,-68.766131 -<br>31.487857,-68.765156 -31.487845,-68.76527 -<br>31.488168,-68.765969 -31.488215,-68.76605 -<br>31.488391,-68.766439 -31.488416)))  |
| 5853 | Costanera                         | San Juan | Valle Fértil | Villa San<br>Agustín | (((-67.481725 -30.626227,-67.482489 -<br>30.628896,-67.482158 -30.62892,-67.481042 -<br>30.628265,-67.479019 -30.627111,-67.477937 -<br>30.626751,-67.478148 -30.625825,-67.481725 -<br>30.626227)))   |
| 5854 | Plaza Vieja                       | San Luis | Ayacucho     | Quines               | (((-65.791461 -32.238431,-65.791475 -<br>32.238798,-65.791111 -32.239259,-65.791117 -<br>32.239947,-65.790484 -32.239996,-65.790467 -<br>32.239195,-65.790301 -32.238651,-65.790261 -<br>32.238311,-65.790667 -32.238244,-65.790688 -<br>32.238498,-65.791461 -32.238431)))  |



*[Firmas manuscritas]*



Congreso de la Nación

13-PE-22

OD 304

840

|      |                |          |                  |                 |  |
|------|----------------|----------|------------------|-----------------|--|
| 5855 | Matadero Viejo | San Luis | Ayacucho         | Quines          | (((-65.791242 -32.233808,-65.791184 -<br>32.233351,-65.790681 -32.233396,-65.790633 -<br>32.232874,-65.790325 -32.232876,-65.790296 -<br>32.232662,-65.789728 -32.232614,-65.789737 -<br>32.232169,-65.78947 -32.230915,-65.790269 -<br>32.230741,-65.790115 -32.230144,-65.789884 -<br>32.230178,-65.789663 -32.22934,-65.78973 -<br>32.229138,-65.788897 -32.229018,-65.788719 -<br>32.229162,-65.788854 -32.22947,-65.788469 -<br>32.229846,-65.788449 -32.230139,-65.789085 -<br>32.23001,-65.789022 -32.230366,-65.788945 -<br>32.230496,-65.788709 -32.230631,-65.78869 -<br>32.230809,-65.788724 -32.231078,-65.789056 -<br>32.232224,-65.78883 -32.232301,-65.789022 -<br>32.232898,-65.789335 -32.233254,-65.790009 -<br>32.233216,-65.790346 -32.233948,-65.791242 -<br>32.233808))) |
| 5856 | El Triángulo   | San Luis | Ayacucho         | Quines          | (((-65.81791 -32.236725,-65.817952 -<br>32.236947,-65.817482 -32.23716,-65.817269 -<br>32.237351,-65.816997 -32.23773,-65.816813 -<br>32.238229,-65.816917 -32.238874,-65.817097 -<br>32.239345,-65.816865 -32.239432,-65.816526 -<br>32.238912,-65.816325 -32.23894,-65.814311 -<br>32.235931,-65.81463 -32.235831,-65.81515 -<br>32.2366,-65.816016 -32.236434,-65.816099 -<br>32.236774,-65.816383 -32.236739,-65.816401 -<br>32.236819,-65.817025 -32.236867,-65.81791 -<br>32.236725)))   |
| 5857 | Jardín         | San Luis | Chacabuco        | Concarán        | (((-65.252367 -32.552379,-65.253964 -<br>32.552218,-65.253708 -32.55332,-65.253378 -<br>32.55337,-65.253386 -32.553866,-65.252937 -<br>32.553915,-65.252892 -32.554264,-65.252621 -<br>32.5543,-65.251891 -32.554456,-65.251687 -<br>32.553667,-65.251595 -32.553378,-65.251938 -<br>32.553302,-65.251841 -32.552935,-65.251719 -<br>32.552477,-65.252367 -32.552379)))  |
| 5858 | Sur            | San Luis | Gobernador Dupuy | Buena Esperanza | (((-65.251478 -34.768298,-65.250784 -<br>34.768274,-65.250812 -34.767349,-65.248974 -<br>34.767341,-65.248975 -34.767662,-65.248286 -<br>34.767681,-65.24829 -34.767339,-65.247851 -<br>34.767326,-65.247858 -34.766709,-65.248942 -<br>34.766727,-65.248941 -34.763705,-65.248299 -<br>34.763692,-65.248291 -34.763467,-65.247544 -<br>34.76346,-65.247549 -34.765339,-65.247488 -<br>34.765413,-65.24594 -34.765389,-65.245973 -<br>34.76345,-65.243475 -34.763438,-65.243494 -<br>34.762472,-65.24356 -34.762395,-65.243666 -<br>34.762362,-65.244748 -34.762364,-65.24483 -<br>34.760247,-65.249069 -34.760328,-65.249058 -<br>34.761386,-65.248715 -34.761386,-65.248666 -<br>34.762378,-65.251593 -34.762394,-65.251478 -<br>34.768298)))  |
| 5859 | Bajada Nueva   | San Luis | Gobernador Dupuy | Unión           | (((-66.489986 -35.169489,-66.489913 -<br>35.169151,-66.490803 -35.169137,-66.490734 -<br>35.16824,-66.493151 -35.168163,-66.493124 -<br>35.167457,-66.494402 -35.167399,-66.494372 -<br>35.167054,-66.495616 -35.167028,-66.495646 -<br>35.168729,-66.49559 -35.169656,-66.493539 -<br>35.169772,-66.493553 -35.170121,-66.492248 -<br>35.17015,-66.492034 -35.169632,-66.489986 -<br>35.169489)))   |



*[Firmas manuscritas]*





Congreso de la Nación

13-PE-22  
OD 304  
841

|      |               |          |                           |                        |  |
|------|---------------|----------|---------------------------|------------------------|--|
| 5860 | Tibiletti     | San Luis | Juan Martín de Pueyrredón | San Luis               | (((-66.307103 -33.299977,-66.307006 -33.300332,-66.30625 -33.300271,-66.305689 -33.300166,-66.304966 -33.300178,-66.304934 -33.300542,-66.304481 -33.30053,-66.304542 -33.30017,-66.304469 -33.300057,-66.303666 -33.300073,-66.303678 -33.299904,-66.303373 -33.299886,-66.303395 -33.299702,-66.304401 -33.29975,-66.304425 -33.299934,-66.304944 -33.299869,-66.305271 -33.29993,-66.305566 -33.299853,-66.306753 -33.29991,-66.307103 -33.299977)))  |
| 5861 | El Pantanillo | San Luis | Junín                     | Merlo                  | (((-65.01055 -32.325616,-65.010608 -32.328687,-65.010565 -32.328754,-65.010464 -32.328788,-65.009536 -32.328729,-65.009558 -32.328436,-65.007853 -32.328383,-65.007868 -32.327596,-65.008101 -32.327586,-65.008114 -32.327301,-65.008472 -32.32728,-65.008484 -32.326796,-65.007927 -32.326813,-65.007919 -32.325626,-65.01055 -32.325616)))   |
| 5862 | Los Alisos    | San Luis | Junín                     | Merlo                  | (((-65.064827 -32.328605,-65.064732 -32.329053,-65.064284 -32.328974,-65.063567 -32.331416,-65.062231 -32.331188,-65.062381 -32.330397,-65.062299 -32.330166,-65.062139 -32.330039,-65.062285 -32.329716,-65.062476 -32.329678,-65.062891 -32.329778,-65.063119 -32.329287,-65.063171 -32.329086,-65.063201 -32.328931,-65.063195 -32.328825,-65.062973 -32.32879,-65.06303 -32.32845,-65.063247 -32.328388,-65.063472 -32.328385,-65.064355 -32.328529,-65.06439 -32.328246,-65.06445 -32.328203,-65.064515 -32.328165,-65.064833 -32.328149,-65.064827 -32.328605)),((-65.065783 -32.326813,-65.065783 -32.327231,-65.065216 -32.327266,-65.065218 -32.326804,-65.065783 -32.326813))) |
| 5863 | San Carlos    | Santa Fe | 9 de Julio                | Villa Minetti          | (((-61.625876 -28.632687,-61.625501 -28.632763,-61.62514 -28.631327,-61.624153 -28.627356,-61.624386 -28.627304,-61.624614 -28.628179,-61.624859 -28.628143,-61.625262 -28.62978,-61.625367 -28.630362,-61.625583 -28.63039,-61.625479 -28.63104,-61.625492 -28.631262,-61.625876 -28.632687)))  |
| 5864 | La estrella   | Santa Fe | 9 de Julio                | Villa Minetti          | (((-61.621029 -28.614922,-61.621185 -28.615726,-61.62214 -28.615537,-61.621931 -28.614915,-61.621514 -28.61484,-61.621029 -28.614922)))  |
| 5865 | Sin Nombre    | Santa Fe | Castellanos               | Lehmann                | (((-61.446719 -31.137842,-61.446845 -31.138098,-61.447208 -31.137972,-61.44729 -31.13837,-61.44598 -31.138626,-61.44585 -31.138024,-61.446719 -31.137842)))  |
| 5866 | Fátima        | Santa Fe | Castellanos               | Santa Clara De Saguier | (((-61.834337 -31.339321,-61.832943 -31.339547,-61.833452 -31.341676,-61.834829 -31.341433,-61.834337 -31.339321)),((-61.831832 -31.340501,-61.832138 -31.341936,-61.830368 -31.342272,-61.829992 -31.34082,-61.831832 -31.340501)))   |



*[Firmas manuscritas]*



Congreso de la Nación

13-PE-22

OD 304

842

|      |                      |          |                  |                         |   |
|------|----------------------|----------|------------------|-------------------------|---|
| 5867 | La Planta            | Santa Fe | Garay            | Cayastá                 | (((-60.173809 -31.223074,-60.173266 -31.222982,-60.172621 -31.223773,-60.167542 -31.220903,-60.167244 -31.221225,-60.169618 -31.222595,-60.170051 -31.222818,-60.169946 -31.222955,-60.170095 -31.223083,-60.170453 -31.223117,-60.171657 -31.223808,-60.172957 -31.224282,-60.173809 -31.223074)))   |
| 5868 | Barrio Sur           | Santa Fe | Garay            | Cayastá                 | (((-60.159821 -31.2065,-60.159956 -31.207159,-60.159229 -31.207284,-60.159097 -31.206617,-60.159821 -31.2065)))   |
| 5869 | La Torta Frita       | Santa Fe | Garay            | Helvecia                | (((-60.134443 -31.151677,-60.134874 -31.151602,-60.13573 -31.154949,-60.135331 -31.15505,-60.134443 -31.151677)))   |
| 5870 | La Costa             | Santa Fe | Garay            | Helvecia                | (((-60.104432 -31.112078,-60.103994 -31.11285,-60.101287 -31.111856,-60.101377 -31.111732,-60.097742 -31.110319,-60.09801 -31.109861,-60.102287 -31.111215,-60.104432 -31.112078)))   |
| 5871 | Calle Ancha          | Santa Fe | Garay            | Helvecia                | (((-60.11796 -31.081627,-60.117527 -31.081714,-60.118765 -31.087616,-60.119415 -31.087499,-60.11878 -31.084629,-60.11796 -31.081627)))  |
| 5872 | Güemes               | Santa Fe | Garay            | Santa Rosa De Calchines | (((-60.339444 -31.429118,-60.3405 -31.430011,-60.337559 -31.430573,-60.336678 -31.429773,-60.33709 -31.429564,-60.338 -31.429382,-60.339444 -31.429118)))   |
| 5873 | 70 Lotes             | Santa Fe | Garay            | Santa Rosa De Calchines | (((-60.336678 -31.429773,-60.336132 -31.429241,-60.336271 -31.42922,-60.336371 -31.429219,-60.336498 -31.429184,-60.336659 -31.429117,-60.336717 -31.429225,-60.336952 -31.429529,-60.33709 -31.429564,-60.336678 -31.429773)))   |
| 5874 | San Antonio          | Santa Fe | General Obligado | Florencia               | (((-59.275005 -28.040654,-59.275029 -28.040847,-59.274137 -28.04104,-59.271595 -28.041475,-59.26456 -28.042501,-59.262441 -28.042749,-59.255795 -28.043644,-59.240007 -28.045735,-59.240034 -28.045989,-59.237585 -28.046304,-59.237528 -28.04607,-59.235074 -28.046381,-59.235082 -28.046432,-59.233899 -28.046569,-59.233873 -28.046135,-59.235389 -28.045945,-59.255282 -28.043297,-59.255239 -28.04318,-59.255645 -28.043135,-59.255695 -28.043318,-59.264542 -28.042153,-59.275005 -28.040654))) |
| 5875 | Sin Nombre           | Santa Fe | General Obligado | Ingeniero Chanourdie    | (((-59.59384 -28.758405,-59.593913 -28.758908,-59.587356 -28.759611,-59.587327 -28.759138,-59.59384 -28.758405)))   |
| 5876 | Atrás Del Cementerio | Santa Fe | General Obligado | Ingeniero Chanourdie    | (((-59.569478 -28.760544,-59.569286 -28.760989,-59.563108 -28.759585,-59.563244 -28.759118,-59.569478 -28.760544)))   |





Congreso de la Nación

13-PE-22

OD 304

843

|      |                        |          |                  |                   |  |
|------|------------------------|----------|------------------|-------------------|--|
| 5877 | San Isidro Este        | Santa Fe | General Obligado | Las Toscas        | (((-59.253516 -28.324641,-59.253524 -28.32464,-59.253736 -28.324635,-59.253683 -28.319236,-59.253507 -28.319224,-59.253495 -28.319225,-59.25347 -28.3227,-59.253516 -28.32464,-59.253516 -28.324641)),((-59.253453 -28.329139,-59.253427 -28.329718,-59.253422 -28.329846,-59.253439 -28.330564,-59.253417 -28.330658,-59.253404 -28.332223,-59.253393 -28.333616,-59.25343 -28.334023,-59.253381 -28.33434,-59.253382 -28.335944,-59.253445 -28.336182,-59.25344 -28.337856,-59.253401 -28.339182,-59.253916 -28.339171,-59.253842 -28.338533,-59.253824 -28.337845,-59.253877 -28.335961,-59.253642 -28.335961,-59.253708 -28.329713,-59.253729 -28.329136,-59.253453 -28.329139)),((-59.253478 -28.316442,-59.253485 -28.316442,-59.253672 -28.316442,-59.253701 -28.315586,-59.253671 -28.3152,-59.253681 -28.314137,-59.253681 -28.31379,-59.2534 -28.313787,-59.253394 -28.314144,-59.253471 -28.315822,-59.253478 -28.316439,-59.253478 -28.316442))) |
| 5878 | La Via Sur             | Santa Fe | General Obligado | Malabrigo         | (((-59.994483 -29.353336,-59.996088 -29.354176,-59.995454 -29.354311,-59.994211 -29.353672,-59.984841 -29.348879,-59.980141 -29.34648,-59.980081 -29.345978,-59.985057 -29.348518,-59.994483 -29.353336)))   |
| 5879 | Itati                  | Santa Fe | General Obligado | Reconquista       | (((-59.676376 -29.151733,-59.676442 -29.152222,-59.675491 -29.152294,-59.675541 -29.152824,-59.674784 -29.152886,-59.674687 -29.151913,-59.676376 -29.151733)))  |
| 5880 | Belgrano               | Santa Fe | General Obligado | Villa Ana         | (((-59.618479 -28.500917,-59.617047 -28.500112,-59.615368 -28.499505,-59.614275 -28.499417,-59.612979 -28.49949,-59.604372 -28.501856,-59.603957 -28.501925,-59.604005 -28.502652,-59.6043 -28.502656,-59.60426 -28.507042,-59.606332 -28.507039,-59.606367 -28.507339,-59.609102 -28.507401,-59.609094 -28.507055,-59.610574 -28.507033,-59.610622 -28.505056,-59.61125 -28.505057,-59.611249 -28.502341,-59.612974 -28.502328,-59.615221 -28.502511,-59.618469 -28.502605,-59.618479 -28.500917)))   |
| 5881 | Cortada del Cementerio | Santa Fe | General Obligado | Villa Guillermina | (((-59.457686 -28.235369,-59.45688 -28.235474,-59.456997 -28.236868,-59.457871 -28.236767,-59.457686 -28.235369)))   |
| 5882 | Barrio Sur             | Santa Fe | General Obligado | Villa Guillermina | (((-59.458838 -28.253566,-59.459089 -28.255763,-59.452531 -28.256468,-59.452715 -28.255876,-59.453021 -28.255258,-59.453688 -28.254077,-59.458838 -28.253566)))  |
| 5883 | San Cayetano           | Santa Fe | General Obligado | Villa Guillermina | (((-59.45117 -28.233555,-59.450241 -28.233621,-59.450776 -28.237512,-59.451754 -28.237383,-59.45117 -28.233555)))  |
| 5884 | Luján                  | Santa Fe | General Obligado | Villa Guillermina | (((-59.464407 -28.248665,-59.460662 -28.24908,-59.460763 -28.250177,-59.461971 -   |



*[Firmas manuscritas]*



Congreso de la Nación

13-PE-22

OD 304

844

|      |                           |          |            |                     |  |
|------|---------------------------|----------|------------|---------------------|--|
|      |                           |          |            |                     | 28.250068,-59.464463 -28.249515,-59.464407 -28.248665)))   |
| 5885 | La Costa                  | Santa Fe | La Capital | Arroyo Aguiar       | ((( -60.584361 -31.436844,-60.586192 -31.438874,-60.586757 -31.440073,-60.586793 -31.441238,-60.58652 -31.441223,-60.586591 -31.441986,-60.586757 -31.442718,-60.587506 -31.445131,-60.588139 -31.446138,-60.588529 -31.446383,-60.58884 -31.446822,-60.588875 -31.446987,-60.588972 -31.44711,-60.589109 -31.447295,-60.589124 -31.447579,-60.589024 -31.447804,-60.588954 -31.448285,-60.589129 -31.448543,-60.589195 -31.449142,-60.589512 -31.450099,-60.59021 -31.451247,-60.590984 -31.451755,-60.591309 -31.451472,-60.590277 -31.450581,-60.589602 -31.449306,-60.589384 -31.448722,-60.589437 -31.44717,-60.588725 -31.445918,-60.587877 -31.444853,-60.587365 -31.443413,-60.58714 -31.442244,-60.587203 -31.441,-60.586999 -31.43929,-60.586358 -31.438433,-60.584744 -31.436615,-60.584361 -31.436844))) |
| 5886 | La Balsa                  | Santa Fe | La Capital | Arroyo Leyes        | ((( -60.555643 -31.683085,-60.555324 -31.683106,-60.554772 -31.683165,-60.554437 -31.683254,-60.55385 -31.683453,-60.553012 -31.683895,-60.552634 -31.683291,-60.552384 -31.683357,-60.552123 -31.68332,-60.55196 -31.682995,-60.554515 -31.682322,-60.555374 -31.682136,-60.555643 -31.683085)))  |
| 5887 | Comunidad Mocoit Com Caia | Santa Fe | La Capital | Recreo              | ((( -60.748116 -31.437695,-60.747884 -31.438721,-60.748207 -31.438804,-60.747862 -31.440102,-60.747566 -31.440047,-60.746884 -31.439899,-60.746617 -31.440996,-60.745518 -31.440914,-60.745368 -31.441499,-60.745035 -31.44143,-60.744211 -31.441254,-60.744077 -31.441731,-60.743531 -31.441608,-60.743652 -31.441149,-60.744133 -31.439371,-60.742448 -31.439047,-60.742781 -31.436895,-60.748116 -31.437695)))  |
| 5888 | Comunidad Mocoit Com Caia | Santa Fe | La Capital | Recreo              | ((( -60.760384 -31.448479,-60.760028 -31.448493,-60.758933 -31.448554,-60.758929 -31.448294,-60.758904 -31.44673,-60.758516 -31.446748,-60.758493 -31.446455,-60.758442 -31.446099,-60.758706 -31.446051,-60.759915 -31.445815,-60.760251 -31.445778,-60.760385 -31.446197,-60.760518 -31.447176,-60.760384 -31.448479)))  |
| 5889 | Sin Nombre                | Santa Fe | La Capital | San José Del Rincón | ((( -60.562645 -31.604206,-60.561517 -31.608307,-60.561672 -31.608371,-60.561173 -31.60982,-60.561305 -31.609831,-60.561146 -31.610216,-60.561637 -31.610903,-60.561226 -31.611176,-60.56112 -31.611056,-60.560698 -31.611011,-60.560599 -31.610127,-60.561757 -31.60468,-60.561988 -31.60415,-60.562645 -31.604206)))   |
| 5890 | Los Espinillos            | Santa Fe | La Capital | San José Del Rincón | ((( -60.568479 -31.61334,-60.56823 -31.61369,-60.567977 -31.614048,-60.567077 -31.613507,-60.566044 -31.613011,-60.564485 -31.612512,-   |



*[Firmas manuscritas]*



Congreso de la Nación

13-PE-22

OD 304

845

|      |                    |          |            |          |  |
|------|--------------------|----------|------------|----------|--|
|      |                    |          |            |          | 60.562893 -31.611927,-60.563307 -31.610647,-<br>60.565719 -31.610918,-60.566075 -31.610944,-<br>60.566093 -31.61071,-60.566433 -31.610463,-<br>60.566759 -31.61046,-60.566925 -31.610502,-<br>60.567085 -31.610573,-60.567056 -31.610952,-<br>60.567006 -31.611514,-60.566907 -31.612037,-<br>60.5668 -31.612503,-60.567561 -31.613047,-<br>60.567846 -31.613129,-60.568479 -31.61334)))   |
| 5891 | El Triángulo       | Santa Fe | La Capital | Santa Fe | (((-60.697866 -31.629278,-60.69765 -<br>31.628657,-60.696764 -31.629169,-60.69681 -<br>31.629297,-60.697516 -31.629337,-60.697866 -<br>31.629278)))  |
| 5892 | Nueva Pompeya      | Santa Fe | La Capital | Santa Fe | (((-60.705966 -31.595185,-60.705909 -<br>31.595195,-60.705523 -31.595274,-60.704114 -<br>31.595594,-60.703797 -31.594617,-60.705254 -<br>31.594188,-60.705069 -31.593449,-60.70507 -<br>31.593382,-60.704966 -31.592948,-60.704759 -<br>31.592521,-60.704483 -31.591591,-60.705653 -<br>31.591317,-60.705366 -31.590411,-60.707442 -<br>31.589967,-60.707565 -31.589642,-60.70799 -<br>31.589712,-60.708007 -31.589838,-60.708059 -<br>31.58983,-60.708377 -31.590846,-60.70706 -<br>31.591097,-60.70728 -31.591942,-60.705949 -<br>31.592254,-60.706175 -31.593153,-60.706726 -<br>31.593025,-60.706731 -31.593093,-60.705966 -<br>31.595185))) |
| 5893 | Punta Norte        | Santa Fe | La Capital | Santa Fe | (((-60.714278 -31.568973,-60.714241 -<br>31.569364,-60.713888 -31.569339,-60.713924 -<br>31.568988,-60.714003 -31.56843,-60.713814 -<br>31.567841,-60.7141 -31.567775,-60.71415 -<br>31.567205,-60.714116 -31.567121,-60.714217 -<br>31.566878,-60.714391 -31.566611,-60.714684 -<br>31.566581,-60.714795 -31.566614,-60.71489 -<br>31.566698,-60.714754 -31.567252,-60.714645 -<br>31.568346,-60.714816 -31.568281,-60.715042 -<br>31.568275,-60.715323 -31.56824,-60.715387 -<br>31.568562,-60.714293 -31.568808,-60.714278 -<br>31.568973)))  |
| 5894 | Barranquitas Oeste | Santa Fe | La Capital | Santa Fe | (((-60.722612 -31.617427,-60.722818 -<br>31.618819,-60.723923 -31.618656,-60.724209 -<br>31.620582,-60.723635 -31.621718,-60.72311 -<br>31.621576,-60.723298 -31.623601,-60.722889 -<br>31.623612,-60.722782 -31.622072,-60.722205 -<br>31.622088,-60.722148 -31.621659,-60.722041 -<br>31.621519,-60.721776 -31.621266,-60.721318 -<br>31.621334,-60.720928 -31.619202,-60.720779 -<br>31.619227,-60.720432 -31.617808,-60.720894 -<br>31.617725,-60.722469 -31.617452,-60.722612 -<br>31.617427)))   |
| 5895 | El Cañaveral       | Santa Fe | La Capital | Santa Fe | (((-60.654356 -31.639105,-60.65432 -<br>31.639613,-60.655339 -31.639681,-60.655378 -<br>31.639198,-60.654356 -31.639105)),(-60.652229<br>-31.639473,-60.65228 -31.638793,-60.651983 -<br>31.638705,-60.651686 -31.638875,-60.651431 -<br>31.639082,-60.651411 -31.639418,-60.652229 -<br>31.639473)))  |
| 5896 | Sin Nombre         | Santa Fe | La Capital | Santa Fe | (((-60.59095 -31.626674,-60.590449 -   |





Congreso de la Nación

13-PE-22

OD 304

846

|      |                          |          |               |                            |   |
|------|--------------------------|----------|---------------|----------------------------|---|
|      |                          |          |               |                            | 31.626181,-60.59012 -31.625839,-60.589876 -<br>31.625618,-60.589492 -31.625389,-60.589138 -<br>31.625087,-60.588973 -31.624902,-60.588707 -<br>31.624501,-60.588609 -31.624406,-60.588339 -<br>31.624329,-60.588273 -31.624213,-60.588259 -<br>31.624098,-60.58821 -31.623993,-60.588172 -<br>31.623885,-60.588178 -31.623728,-60.588652 -<br>31.623574,-60.58883 -31.623775,-60.589066 -<br>31.623971,-60.589357 -31.624112,-60.589996 -<br>31.624391,-60.590799 -31.624193,-60.591024 -<br>31.62434,-60.590457 -31.624664,-60.590775 -<br>31.62483,-60.59025 -31.625331,-60.591543 -<br>31.626339,-60.59095 -31.626674))) |
| 5897 | Las Delicias 2           | Santa Fe | La Capital    | Santa Fe                   | (((-60.693994 -31.576599,-60.693972 -<br>31.576506,-60.693565 -31.576609,-60.693596 -<br>31.576694,-60.693862 -31.577638,-60.693909 -<br>31.57784,-60.694335 -31.577758,-60.694267 -<br>31.577546,-60.693994 -31.576599)),((-60.6913 -<br>31.57805,-60.689783 -31.57835,-60.689833 -<br>31.578039,-60.691257 -31.577774,-60.6913 -<br>31.57805)))   |
| 5898 | Ruta 6 & Soler           | Santa Fe | Las Colonias  | Esperanza                  | (((-60.91567 -31.466124,-60.915771 -<br>31.466253,-60.915513 -31.466427,-60.915654 -<br>31.466609,-60.91547 -31.466745,-60.91531 -<br>31.466568,-60.910688 -31.469736,-60.910555 -<br>31.469567,-60.91567 -31.466124)))   |
| 5899 | La Orilla                | Santa Fe | Las Colonias  | Esperanza                  | (((-60.919772 -31.418181,-60.918763 -<br>31.418431,-60.919288 -31.420129,-60.920305 -<br>31.41988,-60.919772 -31.418181)))  |
| 5900 | Siete Jefes              | Santa Fe | Las Colonias  | Pilar                      | (((-61.267631 -31.445119,-61.267343 -<br>31.443753,-61.266069 -31.443989,-61.266765 -<br>31.447174,-61.267104 -31.447099,-61.26684 -<br>31.445286,-61.267631 -31.445119)))  |
| 5901 | Estación del Ferrocarril | Santa Fe | Las Colonias  | Pilar                      | (((-61.254489 -31.434493,-61.254173 -<br>31.434547,-61.254291 -31.434844,-61.255769 -<br>31.434548,-61.255694 -31.434271,-61.254489 -<br>31.434493)))   |
| 5902 | Estación del Ferrocarril | Santa Fe | Las Colonias  | Progreso                   | (((-61.007433 -31.141194,-61.002853 -<br>31.141176,-61.003018 -31.142999,-61.00768 -<br>31.14245,-61.007433 -31.141194)))   |
| 5903 | La Unión                 | Santa Fe | Las Colonias  | Santa Clara De Buena Vista | (((-61.327463 -31.758692,-61.327162 -<br>31.759793,-61.324615 -31.759219,-61.324939 -<br>31.758157,-61.327463 -31.758692)))   |
| 5904 | Pueblo Viejo             | Santa Fe | San Cristóbal | San Guillermo              | (((-61.898916 -30.352801,-61.898917 -<br>30.352803,-61.899177 -30.353888,-61.89673 -<br>30.354336,-61.896719 -30.354346,-61.896984 -<br>30.355426,-61.898214 -30.355157,-61.90192 -<br>30.354497,-61.901402 -30.352362,-61.898916 -<br>30.352801)))   |
| 5905 | Vías FFCC                | Santa Fe | San Cristóbal | Villa Trinidad             | (((-61.874664 -30.206087,-61.875641 -<br>30.207038,-61.875082 -30.207481,-61.874121 -   |



*[Firmas manuscritas]*



Congreso de la Nación

13-PE-22

OD 304

847

|      |                                      |          |              |            |   |
|------|--------------------------------------|----------|--------------|------------|---|
|      |                                      |          |              |            | 30.2065,-61.874664 -30.206087)))  |
| 5906 | Los Pumas                            | Santa Fe | San Javier   | Romang     | (((59.753067 -29.509558,-59.751975 -<br>29.509747,-59.75221 -29.510646,-59.753253 -<br>29.510475,-59.753067 -29.509558)))   |
| 5907 | Dignidad                             | Santa Fe | San Javier   | San Javier | (((59.941969 -30.569998,-59.94169 -30.5701,-<br>59.941514 -30.57021,-59.941433 -30.570239,-<br>59.94108 -30.570281,-59.938979 -30.570608,-<br>59.938621 -30.569087,-59.938804 -30.569058,-<br>59.940822 -30.568764,-59.940956 -30.569537,-<br>59.941877 -30.569381,-59.941969 -30.569998)))   |
| 5908 | Barrio Norte                         | Santa Fe | San Jerónimo | Gaboto     | (((60.816839 -32.427442,-60.817186 -<br>32.427119,-60.820246 -32.424724,-60.821386 -<br>32.423893,-60.821472 -32.423812,-60.821786 -<br>32.423823,-60.822012 -32.423785,-60.822361 -<br>32.423696,-60.822823 -32.423694,-60.823243 -<br>32.423748,-60.823724 -32.423863,-60.824155 -<br>32.423966,-60.824068 -32.424632,-60.822993 -<br>32.424026,-60.822789 -32.423981,-60.822048 -<br>32.42404,-60.821847 -32.424075,-60.821485 -<br>32.424266,-60.820868 -32.42467,-60.820898 -<br>32.424956,-60.819585 -32.425929,-60.820792 -<br>32.426568,-60.819972 -32.427662,-60.818759 -<br>32.426998,-60.817882 -32.428006,-60.817535 -<br>32.42781,-60.816839 -32.427442))) |
| 5909 | Indiano                              | Santa Fe | San Jerónimo | Gaboto     | (((60.807775 -32.442698,-60.80712 -<br>32.443542,-60.808139 -32.444228,-60.80792 -<br>32.444498,-60.809002 -32.445291,-60.809389 -<br>32.444664,-60.809121 -32.444423,-60.809297 -<br>32.444135,-60.808799 -32.443852,-60.80899 -<br>32.443598,-60.808758 -32.443477,-60.808892 -<br>32.443305,-60.807775 -32.442698)))   |
| 5910 | Sin Nombre                           | Santa Fe | San Jerónimo | Gaboto     | (((60.817078 -32.442695,-60.81611 -<br>32.444016,-60.815075 -32.443452,-60.816016 -<br>32.44217,-60.817078 -32.442695)))  |
| 5911 | Paraje Km 573<br>Frente A<br>Rigrand | Santa Fe | San Justo    | San Justo  | (((60.542833 -30.739547,-60.542336 -<br>30.739931,-60.556727 -30.754786,-60.55751 -<br>30.754325,-60.542833 -30.739547)))   |
| 5912 | Perrera                              | Santa Fe | San Martin   | El Trébol  | (((61.71635 -32.189768,-61.716452 -<br>32.190286,-61.714839 -32.190502,-61.714838 -<br>32.190264,-61.713906 -32.190395,-61.714124 -<br>32.189463,-61.71417 -32.18931,-61.715396 -<br>32.189581,-61.71635 -32.189768)))  |
| 5913 | Sin Nombre                           | Santa Fe | Vera         | Margarita  | (((60.257946 -29.722365,-60.258103 -<br>29.723264,-60.257594 -29.723322,-60.257405 -<br>29.722432,-60.253942 -29.702363,-60.254362 -<br>29.702324,-60.25549 -29.708351,-60.256696 -<br>29.714716,-60.257946 -29.722365)))   |
| 5914 | Calle 12 De<br>Octubre               | Santa Fe | Vera         | Margarita  | (((60.245332 -29.69165,-60.245473 -29.69279,-<br>60.2452 -29.692816,-60.244894 -29.691647,-<br>60.245332 -29.69165)))   |



*[Firma manuscrita]*



Congreso de la Nación

13-PE-22

OD 304

848

|      |                      |                     |           |                 |  |
|------|----------------------|---------------------|-----------|-----------------|--|
| 5915 | Lezama               | Santa Fe            | Vera      | Vera            | ((( -60.200835 -29.451512, -60.200113 -29.451653, -60.191896 -29.446684, -60.192196 -29.446404, -60.193104 -29.446964, -60.193463 -29.446473, -60.193565 -29.446528, -60.193592 -29.447012, -60.193426 -29.447257, -60.194554 -29.447881, -60.200835 -29.451512)))   |
| 5916 | Zona La Rotonda      | Santa Fe            | Vera      | Vera            | ((( -60.213265 -29.480023, -60.212345 -29.48018, -60.213177 -29.484427, -60.214072 -29.484311, -60.213265 -29.480023)))  |
| 5917 | San Francisco Solano | Santa Fe            | Vera      | Vera            | ((( -60.218764 -29.443157, -60.218868 -29.443667, -60.218192 -29.443771, -60.218124 -29.443255, -60.218764 -29.443157)))   |
| 5918 | Rivadavia            | Santa Fe            | Vera      | Vera            | ((( -60.206558 -29.444963, -60.205921 -29.445076, -60.206941 -29.450724, -60.207392 -29.45309, -60.20742 -29.453351, -60.207311 -29.453659, -60.207185 -29.453843, -60.206985 -29.454032, -60.206671 -29.454235, -60.206339 -29.454314, -60.205986 -29.45436, -60.205754 -29.454362, -60.205715 -29.454636, -60.205944 -29.454681, -60.206442 -29.45461, -60.20703 -29.454406, -60.207321 -29.454188, -60.207539 -29.453974, -60.207622 -29.454447, -60.207853 -29.455509, -60.208522 -29.455394, -60.206558 -29.444963)), (-60.205505 -29.443833, -60.206337 -29.443786, -60.205717 -29.44041, -60.204923 -29.440557, -60.205273 -29.442549, -60.205505 -29.443833))) |
| 5919 | San Vicente          | Santiago del Estero | Alberdi   | Campo Gallo     | ((( -62.847468 -26.572588, -62.848082 -26.572595, -62.84809 -26.572841, -62.848751 -26.572854, -62.849054 -26.572865, -62.848951 -26.57416, -62.847497 -26.574242, -62.847174 -26.574208, -62.84686 -26.574206, -62.846875 -26.573791, -62.846021 -26.573698, -62.846477 -26.57173, -62.846993 -26.569539, -62.847324 -26.569553, -62.847368 -26.571625, -62.847453 -26.571683, -62.847468 -26.572588)))   |
| 5920 | Villa Tranquila      | Santiago del Estero | Alberdi   | Sachayoj        | ((( -61.810546 -26.672, -61.810614 -26.681082, -61.810477 -26.681242, -61.810075 -26.681228, -61.810029 -26.680785, -61.808795 -26.680703, -61.808821 -26.679461, -61.809205 -26.679455, -61.809327 -26.679693, -61.810034 -26.679705, -61.810034 -26.679364, -61.809699 -26.679315, -61.809741 -26.676682, -61.809382 -26.676676, -61.809382 -26.676383, -61.809778 -26.676365, -61.809766 -26.67575, -61.809412 -26.675744, -61.809436 -26.675274, -61.809778 -26.675268, -61.809796 -26.674275, -61.80879 -26.674257, -61.808815 -26.671849, -61.810546 -26.672)))  |
| 5921 | Lomitas              | Santiago del Estero | Atamisqui | Villa Atamisqui | ((( -63.811602 -28.508359, -63.812814 -28.506335, -63.811366 -28.505753, -63.810596 -28.505078, -63.809888 -28.50574, -63.810093 -28.50749, -63.811602 -28.508359)), (-63.814781 -28.50536, -63.81367 -28.507567, -63.813666 -28.508076, -63.813829 -28.509236, -63.813777 -28.510138, -63.814005 -28.510192, -63.814184 -28.509462, -63.815491 -28.509236, -63.816404 -28.508311, -63.817928 -28.508413, -63.819056 -   |



*[Firmas manuscritas]*





Congreso de la Nación

13-PE-22

OD 304

849

|      |                 |                     |            |                 |  |
|------|-----------------|---------------------|------------|-----------------|--|
|      |                 |                     |            |                 | 28.509352,-63.819429 -28.511417,-63.81974 -<br>28.51326,-63.819913 -28.514741,-63.821131 -<br>28.514572,-63.821162 -28.514063,-63.821276 -<br>28.513604,-63.822969 -28.512445,-63.822345 -<br>28.511446,-63.821891 -28.510573,-63.821454 -<br>28.509464,-63.82197 -28.509328,-63.821859 -<br>28.508801,-63.821303 -28.508919,-63.820946 -<br>28.507002,-63.821857 -28.506824,-63.821821 -<br>28.506128,-63.821529 -28.505895,-63.821419 -<br>28.505567,-63.821536 -28.5049,-63.821957 -<br>28.504633,-63.822212 -28.503665,-63.822075 -<br>28.502753,-63.821809 -28.50267,-63.821686 -<br>28.501711,-63.821251 -28.501672,-63.821231 -<br>28.501177,-63.820789 -28.501148,-63.820744 -<br>28.500637,-63.820059 -28.500616,-63.819779 -<br>28.500343,-63.819664 -28.499682,-63.819105 -<br>28.499686,-63.818694 -28.500764,-63.818394 -<br>28.500708,-63.817903 -28.501909,-63.817723 -<br>28.502645,-63.817165 -28.504436,-63.816605 -<br>28.504306,-63.815874 -28.505663,-63.814781 -<br>28.505366))) |
| 5922 | Bartolomé Mitre | Santiago del Estero | Atamisqui  | Villa Atamisqui | (((-63.823203 -28.484495,-63.822376 -<br>28.484474,-63.822206 -28.487604,-63.821845 -<br>28.488347,-63.820869 -28.488379,-63.820603 -<br>28.489525,-63.821919 -28.489929,-63.822949 -<br>28.487689,-63.823203 -28.484495)))  |
| 5923 | Mitre           | Santiago del Estero | Avellaneda | Colonia Dora    | (((-62.942213 -28.599687,-62.948069 -<br>28.593371,-62.952412 -28.596364,-62.945334 -<br>28.60451,-62.942347 -28.602591,-62.941855 -<br>28.603164,-62.941236 -28.60271,-62.941571 -<br>28.602312,-62.940498 -28.601608,-62.941286 -<br>28.600751,-62.944989 -28.603474,-62.945368 -<br>28.603429,-62.945703 -28.603136,-62.945843 -<br>28.602746,-62.945715 -28.602396,-62.942213 -<br>28.599687),( -62.946779 -28.599226,-62.946061 -<br>28.600026,-62.947596 -28.60109,-62.948334 -<br>28.600331,-62.946779 -28.599226)))  |
| 5924 | Santa Rosa      | Santiago del Estero | Banda      | Clodomira       | (((-64.123547 -27.579039,-64.12295 -<br>27.579429,-64.122236 -27.57982,-64.121007 -<br>27.580116,-64.120935 -27.579954,-64.120885 -<br>27.579851,-64.120657 -27.57964,-64.120499 -<br>27.579461,-64.120504 -27.579322,-64.121375 -<br>27.577419,-64.123179 -27.578007,-64.122972 -<br>27.57855,-64.123206 -27.578648,-64.123165 -<br>27.578747,-64.123477 -27.578918,-64.123547 -<br>27.579039)))  |
| 5925 | San Javier II   | Santiago del Estero | Banda      | La Banda        | (((-64.266944 -27.738289,-64.265345 -<br>27.740195,-64.262316 -27.738443,-64.261462 -<br>27.735858,-64.261657 -27.735204,-64.264097 -<br>27.736568,-64.266944 -27.738289)))  |
| 5926 | San Javier I    | Santiago del Estero | Banda      | La Banda        | (((-64.267481 -27.740328,-64.266948 -<br>27.740097,-64.266655 -27.739959,-64.266331 -<br>27.739785,-64.265909 -27.739524,-64.266944 -<br>27.738289,-64.264097 -27.736568,-64.26217 -<br>27.735491,-64.263402 -27.73382,-64.26622 -<br>27.735464,-64.267357 -27.735961,-64.268919 -<br>27.736807,-64.268884 -27.736887,-64.26892 -<br>27.736948,-64.27032 -27.737584,-64.269901 -<br>27.738136,-64.268198 -27.737036,-64.267012 -   |



*[Firmas manuscritas]*



Congreso de la Nación

13-PE-22

OD 304

850

|      |                                |                     |       |          |   |
|------|--------------------------------|---------------------|-------|----------|---|
|      |                                |                     |       |          | 27.738266,-64.267581 -27.738578,-64.267637 -<br>27.738654,-64.268069 -27.738868,-64.268113 -<br>27.73895,-64.268099 -27.739046,-64.267777 -<br>27.739639,-64.267481 -27.740328)))   |
| 5927 | Los Naranjos                   | Santiago del Estero | Banda | La Banda | (((-64.242764 -27.716092,-64.243073 -<br>27.715954,-64.24396 -27.716337,-64.244382 -<br>27.715756,-64.246867 -27.717273,-64.247028 -<br>27.717025,-64.249209 -27.718289,-64.249595 -<br>27.718518,-64.248846 -27.719491,-64.248711 -<br>27.7196,-64.248548 -27.719801,-64.246616 -<br>27.718692,-64.246931 -27.718315,-64.246647 -<br>27.71815,-64.246404 -27.718519,-64.244373 -<br>27.717406,-64.24314 -27.716648,-64.242725 -<br>27.716796,-64.24242 -27.716245,-64.242128 -<br>27.715751,-64.242457 -27.715599,-64.242764 -<br>27.716092)))                       |
| 5928 | Jardin                         | Santiago del Estero | Banda | La Banda | (((-64.22251 -27.741898,-64.221629 -<br>27.742416,-64.216111 -27.739112,-64.215811 -<br>27.739587,-64.214113 -27.739116,-64.214459 -<br>27.738181,-64.209197 -27.735239,-64.209801 -<br>27.73444,-64.22251 -27.741898)))  |
| 5929 | Ampliación Cabildo Santiagueño | Santiago del Estero | Banda | La Banda | (((-64.218046 -27.716318,-64.216738 -<br>27.718052,-64.215983 -27.719055,-64.213708 -<br>27.717703,-64.214154 -27.717179,-64.21402 -<br>27.717088,-64.214624 -27.716272,-64.214812 -<br>27.716034,-64.215864 -27.71668,-64.215578 -<br>27.717025,-64.216493 -27.71747,-64.217146 -<br>27.716579,-64.213702 -27.714669,-64.212865 -<br>27.714317,-64.212559 -27.714122,-64.213154 -<br>27.713422,-64.213443 -27.713591,-64.218046 -<br>27.716318)))  |
| 5930 | Diecisiete de Octubre          | Santiago del Estero | Banda | La Banda | (((-64.264255 -27.753512,-64.26482 -<br>27.752874,-64.264855 -27.752824,-64.264871 -<br>27.752779,-64.264858 -27.75273,-64.264799 -<br>27.752666,-64.26095 -27.750817,-64.26071 -<br>27.750743,-64.260419 -27.750732,-64.260111 -<br>27.750705,-64.260013 -27.75079,-64.260314 -<br>27.752164,-64.260382 -27.752217,-64.260519 -<br>27.752761,-64.260394 -27.752904,-64.260936 -<br>27.755182,-64.261303 -27.755083,-64.261267 -<br>27.754937,-64.261357 -27.754914,-64.26134 -<br>27.754848,-64.262538 -27.754361,-64.262418 -<br>27.754072,-64.264255 -27.753512))) |
| 5931 | Sin Nombre                     | Santiago del Estero | Banda | Simbolar | (((-64.190949 -27.654862,-64.187715 -<br>27.654207,-64.186691 -27.65299,-64.187241 -<br>27.652601,-64.187925 -27.653402,-64.188195 -<br>27.653221,-64.187861 -27.652822,-64.187429 -<br>27.652465,-64.188577 -27.651664,-64.191143 -<br>27.654755,-64.190949 -27.654862)))  |
| 5932 | Independiente                  | Santiago del Estero | Banda | Simbolar | (((-64.188807 -27.65025,-64.186612 -27.65176,-<br>64.18648 -27.651602,-64.186348 -27.651488,-<br>64.186232 -27.651435,-64.185738 -27.651591,-<br>64.1855 -27.650884,-64.186746 -27.650245,-<br>64.18705 -27.650557,-64.187152 -27.650493,-<br>64.18737 -27.650459,-64.187485 -27.650387,-<br>64.187446 -27.650313,-64.187801 -27.649949,-<br>64.187709 -27.649767,-64.188136 -27.649584,-   |





Congreso de la Nación

13-PE-22

OD 304

851

|      |                    |                        |         |                          |   |
|------|--------------------|------------------------|---------|--------------------------|---|
|      |                    |                        |         |                          | 64.188293 -27.6499,-64.188443 -27.649941,-<br>64.188807 -27.65025)))  |
| 5933 | Mariano<br>Moreno  | Santiago<br>del Estero | Capital | Santiago Del<br>Estero   | ((( -64.269219 -27.818712,-64.26916 -<br>27.819454,-64.268143 -27.818919,-64.266897 -<br>27.818229,-64.266254 -27.817791,-64.265389 -<br>27.817258,-64.263589 -27.816246,-64.263733 -<br>27.815819,-64.264494 -27.816173,-64.265503 -<br>27.816801,-64.265602 -27.816638,-64.267504 -<br>27.817722,-64.269219 -27.818712)))   |
| 5934 | Solis y Canal      | Santiago<br>del Estero | Capital | Santiago Del<br>Estero   | ((( -64.280973 -27.838661,-64.280602 -<br>27.838496,-64.279875 -27.839465,-64.280258 -<br>27.839597,-64.279585 -27.841564,-64.279986 -<br>27.841687,-64.280512 -27.84027,-64.280973 -<br>27.838661)))   |
| 5935 | El Mistolar        | Santiago<br>del Estero | Copo    | Pampa De Los<br>Guanacos | ((( -61.847996 -26.223102,-61.848094 -<br>26.224289,-61.847562 -26.224357,-61.847647 -<br>26.225605,-61.846283 -26.226181,-61.846093 -<br>26.226132,-61.845726 -26.224724,-61.845426 -<br>26.222998,-61.846001 -26.222955,-61.846332 -<br>26.223065,-61.846533 -26.223757,-61.847274 -<br>26.223549,-61.847384 -26.223047,-61.847996 -<br>26.223102)))  |
| 5936 | Nueva<br>Esperanza | Santiago<br>del Estero | Copo    | Pampa De Los<br>Guanacos | ((( -61.842317 -26.223809,-61.841917 -<br>26.222952,-61.840878 -26.223359,-61.841339 -<br>26.224245,-61.840377 -26.224656,-61.839917 -<br>26.223769,-61.838899 -26.221748,-61.839557 -<br>26.221564,-61.839784 -26.221538,-61.840888 -<br>26.221432,-61.841092 -26.221426,-61.841249 -<br>26.221511,-61.8414 -26.221724,-61.84153 -<br>26.221977,-61.841961 -26.22181,-61.842346 -<br>26.222775,-61.843165 -26.222515,-61.84327 -<br>26.222575,-61.843422 -26.222935,-61.844149 -<br>26.222656,-61.844321 -26.222989,-61.843541 -<br>26.223315,-61.843465 -26.223309,-61.842992 -<br>26.223481,-61.842317 -26.223809))) |
| 5937 | Santa Rosa         | Santiago<br>del Estero | Copo    | Pampa De Los<br>Guanacos | ((( -61.833204 -26.224005,-61.832509 -<br>26.224298,-61.832365 -26.223966,-61.83221 -<br>26.223439,-61.831904 -26.222615,-61.832301 -<br>26.222472,-61.832503 -26.222373,-61.833945 -<br>26.221796,-61.833966 -26.222925,-61.834284 -<br>26.223546,-61.833204 -26.224005)))   |
| 5938 | Ex Aeropuerto      | Santiago<br>del Estero | Jiménez | El Bobadal               | ((( -64.398552 -26.720998,-64.398374 -<br>26.719602,-64.397337 -26.712635,-64.397789 -<br>26.712583,-64.398451 -26.712989,-64.39871 -<br>26.71408,-64.398837 -26.714329,-64.398869 -<br>26.715038,-64.398879 -26.716045,-64.399246 -<br>26.716165,-64.399305 -26.719072,-64.399273 -<br>26.71916,-64.399153 -26.719243,-64.399257 -<br>26.719888,-64.399404 -26.720886,-64.398552 -<br>26.720998)))   |
| 5939 | Barrio Norte       | Santiago<br>del Estero | Jiménez | El Bobadal               | ((( -64.394894 -26.719794,-64.392522 -<br>26.72005,-64.392354 -26.71902,-64.392063 -<br>26.717603,-64.392449 -26.717572,-64.39227 -<br>26.715899,-64.393014 -26.715772,-64.393102 -<br>26.716225,-64.394341 -26.716082,-64.394894 -   |



*[Firmas manuscritas]*



Congreso de la Nación

13-PE-22

OD 304

852

|      |                      |                     |                |               |  |
|------|----------------------|---------------------|----------------|---------------|--|
|      |                      |                     |                |               | 26.719794)))   |
| 5940 | San Pedro            | Santiago del Estero | Jiménez        | El Bobadal    | ((( -64.392858 -26.740338, -64.392842 -26.741453, -64.393436 -26.742137, -64.393593 -26.742173, -64.393878 -26.743203, -64.393896 -26.743554, -64.39234 -26.743584, -64.392273 -26.745553, -64.391316 -26.745553, -64.391353 -26.746576, -64.390141 -26.746594, -64.390135 -26.743306, -64.390917 -26.743276, -64.390856 -26.743021, -64.390856 -26.742876, -64.390759 -26.742749, -64.390771 -26.742528, -64.392216 -26.742519, -64.392261 -26.740326, -64.392858 -26.740338)))   |
| 5941 | San Antonio de Pádua | Santiago del Estero | Jiménez        | Pozo Hondo    | ((( -64.489062 -27.158555, -64.489057 -27.158634, -64.487515 -27.160468, -64.487382 -27.160457, -64.487228 -27.160171, -64.487048 -27.160118, -64.486778 -27.160198, -64.486497 -27.160282, -64.48628 -27.160399, -64.48584 -27.160844, -64.48443 -27.159927, -64.48407 -27.159594, -64.484139 -27.159435, -64.486571 -27.158624, -64.487382 -27.158428, -64.487965 -27.158205, -64.488463 -27.158163, -64.489025 -27.158449, -64.489062 -27.158555)))   |
| 5942 | Difunta Correa       | Santiago del Estero | Jiménez        | Pozo Hondo    | ((( -64.482811 -27.165871, -64.48242 -27.165827, -64.482392 -27.166109, -64.482371 -27.166403, -64.482894 -27.166618, -64.483177 -27.166795, -64.483029 -27.166945, -64.481985 -27.166509, -64.481045 -27.165734, -64.480414 -27.165257, -64.480845 -27.164737, -64.480625 -27.164575, -64.48077 -27.164344, -64.48101 -27.164532, -64.48191 -27.163456, -64.483763 -27.164772, -64.482811 -27.165871)))   |
| 5943 | La Pichana           | Santiago del Estero | Jiménez        | Pozo Hondo    | ((( -64.492545 -27.15966, -64.492341 -27.159487, -64.49246 -27.159383, -64.492048 -27.159103, -64.491856 -27.158866, -64.491677 -27.158599, -64.491862 -27.158491, -64.492053 -27.158655, -64.492964 -27.157675, -64.493118 -27.157517, -64.493903 -27.158102, -64.494288 -27.158361, -64.493754 -27.158986, -64.493634 -27.159133, -64.493241 -27.158849, -64.492545 -27.15966)))   |
| 5944 | Challua              | Santiago del Estero | Juan F. Ibarra | Suncho Corral | ((( -63.437057 -27.941607, -63.437399 -27.941543, -63.437639 -27.941322, -63.437735 -27.941073, -63.43775 -27.940496, -63.437356 -27.94027, -63.437529 -27.940014, -63.436764 -27.939594, -63.436433 -27.9395, -63.436389 -27.939735, -63.436001 -27.939707, -63.43607 -27.93938, -63.436102 -27.939258, -63.435952 -27.939187, -63.436107 -27.938971, -63.434876 -27.937985, -63.434303 -27.937616, -63.43396 -27.937949, -63.433386 -27.938346, -63.432791 -27.939103, -63.432169 -27.93977, -63.431998 -27.939685, -63.431465 -27.940302, -63.431206 -27.940457, -63.430645 -27.941036, -63.430762 -27.941144, -63.430639 -27.941408, -63.430332 -27.941171, -63.43005 -27.941584, -63.429783 -27.941812, -63.429839 -27.941889, -63.429882 -27.942032, -63.429583 -27.942289, -63.430343 -27.942711, -63.430875 -27.942041, -63.430802 -27.941788, -63.430901 -27.941624, -63.431204 - |



*[Firmas manuscritas]*



Congreso de la Nación

13-PE-22

OD 304

853

|      |            |                     |                |               |   |
|------|------------|---------------------|----------------|---------------|---|
|      |            |                     |                |               | 27.941666,-63.432606 -27.940517,-63.432945 -<br>27.940719,-63.433551 -27.940141,-63.434439 -<br>27.940695,-63.434861 -27.940266,-63.437057 -<br>27.941607)))  |
| 5945 | Lourdes    | Santiago del Estero | Juan F. Ibarra | Suncho Corral | ((( -63.431378 -27.928838,-63.431108 -<br>27.929123,-63.429985 -27.928206,-63.427015 -<br>27.931179,-63.426008 -27.930199,-63.425033 -<br>27.929174,-63.424714 -27.928804,-63.425535 -<br>27.928146,-63.425804 -27.928437,-63.426872 -<br>27.929252,-63.427902 -27.928287,-63.427937 -<br>27.928094,-63.428192 -27.927867,-63.428878 -<br>27.928465,-63.429891 -27.927494,-63.431378 -<br>27.928838)))  |
| 5946 | Belgrano   | Santiago del Estero | Juan F. Ibarra | Suncho Corral | ((( -63.426053 -27.932041,-63.425091 -<br>27.933081,-63.424376 -27.932537,-63.421674 -<br>27.935317,-63.420313 -27.934233,-63.420503 -<br>27.933995,-63.421276 -27.932541,-63.422063 -<br>27.932775,-63.422194 -27.932352,-63.422466 -<br>27.931837,-63.421917 -27.931827,-63.421674 -<br>27.931783,-63.42148 -27.931574,-63.421353 -<br>27.931336,-63.421363 -27.931074,-63.42148 -<br>27.93068,-63.421694 -27.930174,-63.421864 -<br>27.930092,-63.422738 -27.930247,-63.423837 -<br>27.930432,-63.424182 -27.93049,-63.426053 -<br>27.932041)))  |
| 5947 | Norte      | Santiago del Estero | Juan F. Ibarra | Suncho Corral | ((( -63.43893 -27.929184,-63.439156 -<br>27.929099,-63.439331 -27.929404,-63.439205 -<br>27.929989,-63.439598 -27.93009,-63.439025 -<br>27.931619,-63.438364 -27.931806,-63.438422 -<br>27.932009,-63.436421 -27.932906,-63.436049 -<br>27.932484,-63.436659 -27.932333,-63.437151 -<br>27.932047,-63.437419 -27.931939,-63.437746 -<br>27.931876,-63.437192 -27.931639,-63.437402 -<br>27.931228,-63.437954 -27.930671,-63.438198 -<br>27.930361,-63.437868 -27.930241,-63.43893 -<br>27.929184)))   |
| 5948 | Santa Rosa | Santiago del Estero | Moreno         | Tintina       | ((( -62.711775 -27.023795,-62.711274 -<br>27.023994,-62.709363 -27.019882,-62.709237 -<br>27.019859,-62.707542 -27.020918,-62.707049 -<br>27.020207,-62.706781 -27.020162,-62.706484 -<br>27.02024,-62.706327 -27.020403,-62.706814 -<br>27.021344,-62.705445 -27.02219,-62.704781 -<br>27.021219,-62.704527 -27.02036,-62.706394 -<br>27.018627,-62.706865 -27.018261,-62.707096 -<br>27.018238,-62.707492 -27.018306,-62.707641 -<br>27.01894,-62.70741 -27.019381,-62.70744 -<br>27.019762,-62.707597 -27.020113,-62.709023 -<br>27.019284,-62.708762 -27.018739,-62.708052 -<br>27.018746,-62.70797 -27.018455,-62.708172 -<br>27.018298,-62.70865 -27.018208,-62.709262 -<br>27.018365,-62.711382 -27.022903,-62.711582 -<br>27.023019,-62.711908 -27.02289,-62.712024 -<br>27.023127,-62.711692 -27.023579,-62.711775 -<br>27.023795))) |
| 5949 | Aeropuerto | Santiago del Estero | Moreno         | Tintina       | ((( -62.70072 -27.033264,-62.700325 -<br>27.033706,-62.696372 -27.036217,-62.697023 -<br>27.037217,-62.697314 -27.037531,-62.697977 -<br>27.03731,-62.699325 -27.039309,-62.702197 -<br>27.037798,-62.701639 -27.03681,-62.701057 -   |



*[Firmas manuscritas]*



Congreso de la Nación

13-PE-22

OD 304

854

|      |                 |                     |             |                     |  |
|------|-----------------|---------------------|-------------|---------------------|--|
|      |                 |                     |             |                     | 27.036996,-62.700871 -27.036682,-62.701278 -<br>27.036345,-62.701115 -27.03595,-62.70129 -<br>27.035729,-62.70129 -27.035229,-62.701081 -<br>27.034985,-62.700976 -27.034589,-62.70115 -<br>27.034194,-62.701046 -27.033508,-62.70072 -<br>27.033264)))  |
| 5950 | El Tres         | Santiago del Estero | Moreno      | Tintina             | (((-62.729738 -27.013631,-62.730996 -<br>27.015463,-62.735603 -27.012831,-62.735855 -<br>27.013209,-62.727071 -27.018226,-62.727623 -<br>27.019131,-62.727315 -27.019329,-62.727165 -<br>27.0191,-62.726139 -27.019662,-62.725781 -<br>27.01913,-62.726824 -27.018507,-62.726519 -<br>27.017985,-62.728949 -27.016612,-62.730634 -<br>27.015654,-62.729387 -27.013844,-62.729738 -<br>27.013631)))   |
| 5951 | San Cayetano    | Santiago del Estero | Moreno      | Tintina             | (((-62.718788 -27.024402,-62.719141 -<br>27.024199,-62.719463 -27.024708,-62.719131 -<br>27.02489,-62.719358 -27.025258,-62.718878 -<br>27.02551,-62.718589 -27.025081,-62.717916 -<br>27.025448,-62.717877 -27.025279,-62.717919 -<br>27.025141,-62.717891 -27.025068,-62.717821 -<br>27.024971,-62.71778 -27.024866,-62.718022 -<br>27.024728,-62.718134 -27.024529,-62.718287 -<br>27.024379,-62.718049 -27.024005,-62.717733 -<br>27.024201,-62.717623 -27.024051,-62.717939 -<br>27.023818,-62.717667 -27.023344,-62.717932 -<br>27.023184,-62.718788 -27.024402)))       |
| 5952 | Primero de Mayo | Santiago del Estero | Ojo de Agua | Villa Ojo De Agua   | (((-63.699391 -29.489741,-63.700137 -<br>29.491592,-63.699023 -29.492126,-63.698848 -<br>29.491753,-63.698949 -29.491698,-63.698388 -<br>29.490036,-63.699391 -29.489741)))  |
| 5953 | El Chacral      | Santiago del Estero | Pellegrini  | Nueva Esperanza     | (((-64.222261 -26.196643,-64.221557 -<br>26.196745,-64.220875 -26.196598,-64.221122 -<br>26.195778,-64.220667 -26.195711,-64.22083 -<br>26.195297,-64.221888 -26.195159,-64.222002 -<br>26.194614,-64.222685 -26.194798,-64.222248 -<br>26.195709,-64.222261 -26.196643)))   |
| 5954 | Matadero        | Santiago del Estero | Pellegrini  | Nueva Esperanza     | (((-64.234487 -26.199205,-64.234345 -<br>26.200317,-64.2335 -26.20027,-64.233114 -<br>26.200162,-64.232012 -26.199597,-64.231968 -<br>26.198843,-64.231975 -26.198536,-64.232327 -<br>26.198597,-64.232338 -26.197682,-64.233619 -<br>26.197701,-64.233607 -26.198107,-64.234142 -<br>26.198111,-64.234157 -26.198583,-64.234512 -<br>26.198527,-64.234487 -26.199205)))   |
| 5955 | La Paludica     | Santiago del Estero | Río Hondo   | Termas De Río Hondo | (((-64.876038 -27.486385,-64.876979 -<br>27.487148,-64.87732 -27.486805,-64.878315 -<br>27.487558,-64.878825 -27.487962,-64.878623 -<br>27.488153,-64.878305 -27.487912,-64.877692 -<br>27.488527,-64.877527 -27.488402,-64.876854 -<br>27.489069,-64.876862 -27.489134,-64.87617 -<br>27.48984,-64.875791 -27.489586,-64.875585 -<br>27.489783,-64.875249 -27.489878,-64.875009 -<br>27.490039,-64.874374 -27.49061,-64.873901 -<br>27.490243,-64.872965 -27.489508,-64.87363 -<br>27.488848,-64.874492 -27.487959,-64.874905 -<br>27.487597,-64.875594 -27.4869,-64.876038 - |



*[Firmas manuscritas]*



Congreso de la Nación

13-PE-22  
OD 304  
855

|      |                  |                     |           |                     |  |
|------|------------------|---------------------|-----------|---------------------|--|
|      |                  |                     |           |                     | 27.486385)))   |
| 5956 | Número Tres      | Santiago del Estero | Robles    | Colonia El Simbolar | ((( -63.861775 -27.724504, -63.860048 -27.725924, -63.858902 -27.724788, -63.85778 -27.72569, -63.857199 -27.725142, -63.858309 -27.724223, -63.857545 -27.723436, -63.857344 -27.723354, -63.857073 -27.723363, -63.856142 -27.724173, -63.854667 -27.722813, -63.854835 -27.722478, -63.857418 -27.723238, -63.861775 -27.724504)))  |
| 5957 | Virgen del Valle | Santiago del Estero | Sarmiento | Garza               | ((( -63.542565 -28.151177, -63.543519 -28.152319, -63.544292 -28.151769, -63.544432 -28.151626, -63.544484 -28.151522, -63.544456 -28.151397, -63.544369 -28.151285, -63.543748 -28.15067, -63.54344 -28.150546, -63.542565 -28.151177)), (-63.544447 -28.153627, -63.544293 -28.15341, -63.54412 -28.15348, -63.5428 -28.154463, -63.543312 -28.155369, -63.542526 -28.155887, -63.543308 -28.15682, -63.543263 -28.15691, -63.542535 -28.157043, -63.541735 -28.157218, -63.542265 -28.157746, -63.542667 -28.158071, -63.542938 -28.158231, -63.542746 -28.158451, -63.543167 -28.158991, -63.543425 -28.159348, -63.543845 -28.159053, -63.544599 -28.158637, -63.545318 -28.159505, -63.545906 -28.160112, -63.54663 -28.160865, -63.546766 -28.160934, -63.548193 -28.16076, -63.548099 -28.160338, -63.547894 -28.16037, -63.547763 -28.159916, -63.5475 -28.159925, -63.54742 -28.159593, -63.547051 -28.159748, -63.546296 -28.159087, -63.54603 -28.159219, -63.545359 -28.158403, -63.544637 -28.158559, -63.54398 -28.157635, -63.544616 -28.157454, -63.545833 -28.156896, -63.545763 -28.156575, -63.545949 -28.156551, -63.545052 -28.155063, -63.54504 -28.15486, -63.546835 -28.154548, -63.546648 -28.153604, -63.545179 -28.153814, -63.545081 -28.153501, -63.544447 -28.153627))) |
| 5958 | San Jorge        | Santiago del Estero | Sarmiento | Garza               | ((( -63.534225 -28.157053, -63.534222 -28.157154, -63.532303 -28.158466, -63.531718 -28.158657, -63.530575 -28.1588, -63.530548 -28.158739, -63.530553 -28.158625, -63.530679 -28.158411, -63.530493 -28.158302, -63.530619 -28.157739, -63.530263 -28.157285, -63.530941 -28.156651, -63.53204 -28.155951, -63.533079 -28.156552, -63.534225 -28.157053)))  |
| 5959 | Loma Blanca      | Chubut              | Biedma    | Puerto Madryn       | ((( -65.042573 -42.762366, -65.043352 -42.763311, -65.041991 -42.763949, -65.041212 -42.762992, -65.042573 -42.762366)))   |
| 5960 | Malvinas         | Chubut              | Biedma    | Puerto Madryn       | ((( -65.061344 -42.779886, -65.062503 -42.780273, -65.064888 -42.776381, -65.064003 -42.77577, -65.061058 -42.773959, -65.060081 -42.775352, -65.05934 -42.774986, -65.058373 -42.776462, -65.05692 -42.775986, -65.056521 -42.776619, -65.060544 -42.778009, -65.060221 -42.778518, -65.060578 -42.779032, -65.061324 -42.779574, -65.061344 -42.779886)))  |
| 5961 | Progreso         | Chubut              | Biedma    | Puerto              | ((( -65.073196 -42.78016, -65.072648 -   |



*[Firmas manuscritas]*



Congreso de la Nación

13-PE-22

OD 304

856

|      |                |         |           |                 |   |
|------|----------------|---------|-----------|-----------------|---|
|      |                |         |           | Madryn          | 42.781075,-65.070906 -42.780238,-65.071127 -42.779858,-65.073196 -42.78016)))   |
| 5962 | La Loma        | Chubut  | Gaiman    | Dolavon         | ((( -65.719178 -43.310809,-65.718312 -43.310357,-65.717999 -43.31067,-65.719067 -43.311152,-65.719178 -43.310809)))   |
| 5963 | Complejo       | Tucumán | Burruyacú | Garmenia        | ((( -64.560778 -26.569779,-64.561352 -26.570964,-64.563054 -26.570145,-64.56258 -26.569001,-64.562144 -26.569094,-64.560778 -26.569779)))   |
| 5964 | Palmeras       | Tucumán | Burruyacú | Garmenia        | ((( -64.551436 -26.561322,-64.550258 -26.561849,-64.549199 -26.562183,-64.5503 -26.567027,-64.553119 -26.566338,-64.553173 -26.566418,-64.554107 -26.566191,-64.551436 -26.561322)))  |
| 5965 | Los Lapachitos | Tucumán | Burruyacú | Garmenia        | ((( -64.555485 -26.569243,-64.553887 -26.568626,-64.553257 -26.568442,-64.553155 -26.568471,-64.553233 -26.568681,-64.553102 -26.568898,-64.55328 -26.569078,-64.553442 -26.569026,-64.553788 -26.569696,-64.553314 -26.569858,-64.553466 -26.570179,-64.553795 -26.570041,-64.554266 -26.570833,-64.55406 -26.570938,-64.554491 -26.571566,-64.554217 -26.571702,-64.555496 -26.573928,-64.557562 -26.573054,-64.555485 -26.569243)))  |
| 5966 | Barrio Sur     | Tucumán | Burruyacú | Garmenia        | ((( -64.562238 -26.575547,-64.562242 -26.575686,-64.562168 -26.57579,-64.560361 -26.57664,-64.560398 -26.576753,-64.560163 -26.576853,-64.56011 -26.576775,-64.559265 -26.577136,-64.558017 -26.577619,-64.557915 -26.577728,-64.557418 -26.577886,-64.556962 -26.576959,-64.556826 -26.576684,-64.556653 -26.576468,-64.556369 -26.575848,-64.555983 -26.576007,-64.555171 -26.574541,-64.555868 -26.57419,-64.556013 -26.574123,-64.555844 -26.573781,-64.556011 -26.573711,-64.557562 -26.573054,-64.557361 -26.572685,-64.558433 -26.572183,-64.559978 -26.571478,-64.560817 -26.572991,-64.56154 -26.574396,-64.562238 -26.575547))) |
| 5967 | La Ex Vía      | Tucumán | Burruyacú | Villa Burruyacú | ((( -64.74485 -26.506001,-64.744524 -26.506005,-64.74461 -26.507761,-64.744444 -26.507783,-64.744481 -26.508077,-64.744844 -26.508196,-64.74485 -26.506001)))   |
| 5968 | El Ojo         | Tucumán | Burruyacú | Villa Burruyacú | ((( -64.747021 -26.492875,-64.746667 -26.49151,-64.746169 -26.490386,-64.747729 -26.489633,-64.748493 -26.491415,-64.748757 -26.492389,-64.747021 -26.492875)))   |
| 5969 | El Cementerio  | Tucumán | Burruyacú | Villa Burruyacú | ((( -64.747935 -26.504512,-64.748085 -26.504898,-64.748164 -26.505522,-64.747346 -26.505658,-64.747163 -26.504664,-64.747521 -26.504507,-64.747787 -26.504461,-64.747935 -26.504512)))  |



*[Firmas manuscritas]*





Congreso de la Nación

13-PE-22

OD 304

857

|      |               |         |             |                       |  |
|------|---------------|---------|-------------|-----------------------|--|
| 5970 | El Ojo        | Tucumán | Burruyacú   | Villa Burruyacú       | (((-64.750871 -26.487357,-64.74906 -26.488396,-64.746056 -26.490119,-64.745864 -26.489769,-64.746163 -26.489435,-64.747101 -26.488826,-64.745594 -26.486605,-64.746841 -26.485979,-64.747882 -26.487488,-64.750354 -26.48632,-64.750458 -26.486956,-64.750871 -26.487357)))  |
| 5971 | 130 Viviendas | Tucumán | Capital     | San Miguel De Tucumán | (((-65.167782 -26.791171,-65.167441 -26.790889,-65.16753 -26.790706,-65.169224 -26.789811,-65.170372 -26.789646,-65.171525 -26.789606,-65.173512 -26.789853,-65.174379 -26.790257,-65.174543 -26.790094,-65.174935 -26.790365,-65.175272 -26.790642,-65.175042 -26.790931,-65.174692 -26.790671,-65.173799 -26.790401,-65.171483 -26.789921,-65.17016 -26.789919,-65.169169 -26.790122,-65.16793 -26.790929,-65.167782 -26.791171)))   |
| 5972 | ARA San Juan  | Tucumán | Capital     | San Miguel De Tucumán | (((-65.200052 -26.870295,-65.19949 -26.870388,-65.199425 -26.8704,-65.198059 -26.870689,-65.197221 -26.870888,-65.196869 -26.871023,-65.197861 -26.873545,-65.200502 -26.872585,-65.200787 -26.872347,-65.200553 -26.87155,-65.200328 -26.871593,-65.200052 -26.870295)))  |
| 5973 | Rosa Mística  | Tucumán | Capital     | San Miguel De Tucumán | (((-65.253275 -26.852374,-65.252814 -26.852466,-65.252783 -26.852307,-65.250915 -26.852694,-65.250949 -26.852839,-65.250176 -26.852994,-65.250153 -26.852913,-65.249649 -26.853014,-65.249472 -26.852999,-65.249357 -26.852862,-65.249277 -26.852746,-65.250488 -26.85,-65.250533 -26.849965,-65.251944 -26.849842,-65.252068 -26.849804,-65.252087 -26.849934,-65.25214 -26.850055,-65.252232 -26.850159,-65.252466 -26.850407,-65.25249 -26.850554,-65.252468 -26.850601,-65.252796 -26.851977,-65.253186 -26.85192,-65.253275 -26.852374))) |
| 5974 | La Mago       | Tucumán | Capital     | San Miguel De Tucumán | (((-65.260677 -26.829688,-65.258592 -26.830679,-65.256691 -26.83159,-65.256721 -26.831703,-65.254984 -26.83241,-65.254328 -26.832722,-65.25427 -26.832468,-65.254391 -26.832402,-65.254427 -26.832369,-65.255362 -26.831938,-65.255537 -26.831837,-65.256669 -26.831292,-65.257928 -26.83067,-65.259349 -26.829869,-65.260718 -26.829248,-65.260859 -26.829318,-65.260677 -26.829688)))  |
| 5975 | Cristo Rey    | Tucumán | Chicligasta | Concepción            | (((-65.577281 -27.360268,-65.577044 -27.3597,-65.575531 -27.360191,-65.575138 -27.35918,-65.573521 -27.359739,-65.57405 -27.360963,-65.575593 -27.360452,-65.575747 -27.360792,-65.576208 -27.360634,-65.576223 -27.360667,-65.577281 -27.360268)))  |
| 5976 | San Martín    | Tucumán | Chicligasta | La Trinidad           | (((-65.514824 -27.406446,-65.515144 -27.407045,-65.515364 -27.40779,-65.514779 -27.408256,-65.514875 -27.408663,-65.512927 -27.409051,-65.512813 -27.408617,-65.514514 -27.406702,-65.514824 -27.406446)))   |



*[Firmas manuscritas]*



Congreso de la Nación

13-PE-22

OD 304

858

|      |                          |         |             |                      |   |
|------|--------------------------|---------|-------------|----------------------|---|
| 5977 | Trula                    | Tucumán | Chicligasta | La Trinidad          | (((-65.53295 -27.423277,-65.533025 -27.423654,-65.531687 -27.423985,-65.531333 -27.424046,-65.531307 -27.423783,-65.532688 -27.42352,-65.532668 -27.423309,-65.53295 -27.423277)))  |
| 5978 | San Martín de Porres     | Tucumán | Cruz Alta   | Alderetes            | (((-65.147864 -26.800781,-65.147414 -26.800829,-65.147247 -26.799976,-65.146798 -26.799985,-65.146709 -26.799506,-65.146865 -26.799479,-65.146311 -26.798209,-65.146207 -26.797951,-65.146221 -26.797779,-65.146749 -26.796529,-65.146931 -26.795927,-65.146909 -26.795753,-65.147722 -26.795661,-65.147782 -26.795833,-65.147667 -26.796289,-65.147058 -26.796909,-65.146934 -26.798018,-65.147606 -26.798784,-65.147864 -26.800781)))   |
| 5979 | Ampliación Los Vallistos | Tucumán | Cruz Alta   | Banda Del Río Salí   | (((-65.189285 -26.864479,-65.189453 -26.865381,-65.189469 -26.865622,-65.190077 -26.86625,-65.190293 -26.866539,-65.189982 -26.866756,-65.188974 -26.867448,-65.189186 -26.867726,-65.188512 -26.868241,-65.188384 -26.868059,-65.186778 -26.868831,-65.186534 -26.86795,-65.186504 -26.867678,-65.186542 -26.867392,-65.18661 -26.867292,-65.186615 -26.866016,-65.187365 -26.866001,-65.187491 -26.866142,-65.187633 -26.866334,-65.188396 -26.865667,-65.187856 -26.865358,-65.188164 -26.864924,-65.187888 -26.864765,-65.187928 -26.864711,-65.187623 -26.86454,-65.187778 -26.864349,-65.187767 -26.864251,-65.188293 -26.8637,-65.189285 -26.864479))) |
| 5980 | El Canal                 | Tucumán | Cruz Alta   | Colombres            | (((-65.111786 -26.886449,-65.111363 -26.886513,-65.111225 -26.885853,-65.111049 -26.885291,-65.11073 -26.883764,-65.110879 -26.883678,-65.111012 -26.8837,-65.111406 -26.885054,-65.111419 -26.885379,-65.111786 -26.886449)))  |
| 5981 | La Cárcel                | Tucumán | Cruz Alta   | Delfin Gallo         | (((-65.091319 -26.839402,-65.091092 -26.840216,-65.089866 -26.839391,-65.08996 -26.839259,-65.090129 -26.839344,-65.090311 -26.83939,-65.090561 -26.839397,-65.090567 -26.838615,-65.091431 -26.838482,-65.0914 -26.839362,-65.091319 -26.839402)))   |
| 5982 | Ampliación Belgrano      | Tucumán | Cruz Alta   | Ex Ingenio Los Ralos | (((-65.00558 -26.88444,-65.005579 -26.884818,-65.000012 -26.884956,-65.000004 -26.884727,-64.996752 -26.884791,-64.996747 -26.884546,-65.00558 -26.88444)))   |
| 5983 | Victorino                | Tucumán | Cruz Alta   | Ingenio La Florida   | (((-65.075814 -26.813605,-65.075332 -26.813677,-65.075226 -26.813254,-65.074985 -26.811954,-65.075751 -26.811885,-65.07584 -26.812344,-65.075566 -26.812402,-65.075631 -26.813015,-65.075814 -26.813605)))  |
| 5984 | Ampliación la Cancha     | Tucumán | Cruz Alta   | Ingenio La Florida   | (((-65.07989 -26.812243,-65.079676 -26.812323,-65.07971 -26.812372,-65.078916 -26.812658,-65.07866 -26.812682,-65.078622 -26.812514,-65.077126 -26.812759,-65.077118 -  |



*[Firma manuscrita]*



Congreso de la Nación

13-PE-22  
OD 304  
859

|      |                |         |           |               |  |
|------|----------------|---------|-----------|---------------|--|
|      |                |         |           |               | 26.812714,-65.076842 -26.812749,-65.076873 -<br>26.812205,-65.076489 -26.81196,-65.076409 -<br>26.811878,-65.076434 -26.811794,-65.076792 -<br>26.811687,-65.077075 -26.811475,-65.077682 -<br>26.811732,-65.0781 -26.81183,-65.080768 -<br>26.811384,-65.080816 -26.811987,-65.08048 -<br>26.812046,-65.080492 -26.812113,-65.07989 -<br>26.812243)))   |
| 5985 | San Miguel     | Tucumán | Cruz Alta | Ranchillos    | ((( -65.094279 -26.919121,-65.092744 -<br>26.920288,-65.091054 -26.921616,-65.09042 -<br>26.921961,-65.089954 -26.92218,-65.089483 -<br>26.922467,-65.08928 -26.922275,-65.08907 -<br>26.922047,-65.089927 -26.921362,-65.091943 -<br>26.919728,-65.093074 -26.918853,-65.093379 -<br>26.918641,-65.093659 -26.918484,-65.095159 -<br>26.917292,-65.096096 -26.916543,-65.096435 -<br>26.916995,-65.095534 -26.917728,-65.095114 -<br>26.918171,-65.09471 -26.918687,-65.094279 -<br>26.919121)))  |
| 5986 | Espíritu Santo | Tucumán | Cruz Alta | Ranchillos    | ((( -65.039314 -26.958389,-65.039219 -<br>26.958352,-65.039097 -26.958379,-65.039038 -<br>26.95843,-65.039052 -26.958555,-65.039034 -<br>26.958602,-65.039023 -26.958861,-65.039235 -<br>26.959788,-65.039559 -26.960618,-65.040056 -<br>26.960278,-65.039954 -26.960108,-65.040063 -<br>26.959999,-65.039721 -26.959416,-65.03951 -<br>26.959205,-65.039314 -26.958389)))   |
| 5987 | La Estación    | Tucumán | Cruz Alta | San Andrés    | ((( -65.198981 -26.899459,-65.19902 -<br>26.900129,-65.196974 -26.900146,-65.193836 -<br>26.900329,-65.19342 -26.900431,-65.193303 -<br>26.899979,-65.192036 -26.900048,-65.191978 -<br>26.899665,-65.193757 -26.899623,-65.193756 -<br>26.899385,-65.193853 -26.899324,-65.194021 -<br>26.899316,-65.196159 -26.899213,-65.196118 -<br>26.899016,-65.197069 -26.898909,-65.197095 -<br>26.899352,-65.197793 -26.899446,-65.198439 -<br>26.899504,-65.198981 -26.899459)))   |
| 5988 | Ampliación 115 | Tucumán | Cruz Alta | San Andrés    | ((( -65.196224 -26.886971,-65.196429 -<br>26.886945,-65.196402 -26.886486,-65.196618 -<br>26.886464,-65.196742 -26.886037,-65.196424 -<br>26.885182,-65.195972 -26.884774,-65.195907 -<br>26.884386,-65.195624 -26.884433,-65.195569 -<br>26.88395,-65.196102 -26.883884,-65.196149 -<br>26.884247,-65.196832 -26.884065,-65.196835 -<br>26.884255,-65.197582 -26.884803,-65.197951 -<br>26.885055,-65.198156 -26.885278,-65.198444 -<br>26.88563,-65.198097 -26.885752,-65.198395 -<br>26.886752,-65.198048 -26.886814,-65.197035 -<br>26.886996,-65.197198 -26.888841,-65.196408 -<br>26.888907,-65.196224 -26.886971))) |
| 5989 | Villa Tercera  | Tucumán | Cruz Alta | Villa Tercera | ((( -65.016229 -26.89399,-65.016252 -<br>26.894361,-65.016215 -26.894513,-65.016012 -<br>26.894553,-65.015809 -26.89457,-65.015715 -<br>26.894647,-65.015664 -26.894653,-65.015535 -<br>26.89449,-65.015478 -26.89437,-65.015341 -<br>26.894287,-65.015261 -26.894187,-65.015124 -<br>26.893639,-65.015044 -26.893516,-65.014932 -<br>26.893461,-65.014364 -26.893519,-65.014346 -<br>26.89331,-65.014484 -26.893221,-65.015461 -  |



*[Firma manuscrita]*



Congreso de la Nación

13-PE-22

OD 304

860

|      |                       |         |                 |                       |  |
|------|-----------------------|---------|-----------------|-----------------------|--|
|      |                       |         |                 |                       | 26.893079,-65.015541 -26.893836,-65.015581 -<br>26.893956,-65.015624 -26.894021,-65.015724 -<br>26.894047,-65.016229 -26.89399)))  |
| 5990 | Colonia Tres y Cuatro | Tucumán | Famaillá        | Famaillá              | (((-65.444555 -27.068063,-65.443494 -<br>27.06845,-65.443362 -27.068196,-65.442834 -<br>27.068398,-65.442537 -27.067786,-65.444204 -<br>27.067193,-65.444555 -27.068063)))   |
| 5991 | Ataliva               | Tucumán | Famaillá        | Famaillá              | (((-65.429752 -27.060571,-65.429359 -<br>27.060801,-65.426433 -27.057119,-65.426692 -<br>27.056956,-65.429752 -27.060571)))  |
| 5992 | Chacra Vieja          | Tucumán | Graneros        | Graneros              | (((-65.45889 -27.635071,-65.458154 -<br>27.635216,-65.457182 -27.631066,-65.457782 -<br>27.630966,-65.457967 -27.631123,-65.458184 -<br>27.632769,-65.45889 -27.635071)),(-65.456914 -<br>-27.627696,-65.456384 -27.627797,-65.456541 -<br>27.628463,-65.45706 -27.628337,-65.456914 -<br>27.627696)))   |
| 5993 | Buenos Aires          | Tucumán | Graneros        | Graneros              | (((-65.435929 -27.654958,-65.435871 -<br>27.654576,-65.438797 -27.65431,-65.438706 -<br>27.654032,-65.440513 -27.653846,-65.440375 -<br>27.653238,-65.440846 -27.653191,-65.44127 -<br>27.654775,-65.439443 -27.654704,-65.439478 -<br>27.654892,-65.439077 -27.654983,-65.439179 -<br>27.655383,-65.43879 -27.655383,-65.438499 -<br>27.655335,-65.43833 -27.655115,-65.436975 -<br>27.655215,-65.43691 -27.654892,-65.435929 -<br>27.654958))) |
| 5994 | Colegiales            | Tucumán | Graneros        | Graneros              | (((-65.434493 -27.64621,-65.428673 -<br>27.645661,-65.428651 -27.645988,-65.431373 -<br>27.646239,-65.43135 -27.646507,-65.433169 -<br>27.64668,-65.434206 -27.647496,-65.434366 -<br>27.64745,-65.434385 -27.647266,-65.434493 -<br>27.64621)))   |
| 5995 | Sin Nombre            | Tucumán | Graneros        | Graneros              | (((-65.446051 -27.645845,-65.445957 -<br>27.645534,-65.44996 -27.643925,-65.450043 -<br>27.644267,-65.446051 -27.645845)))   |
| 5996 | Presidente Perón      | Tucumán | Graneros        | Lamadrid              | (((-65.247071 -27.655013,-65.246882 -<br>27.655765,-65.245777 -27.655568,-65.245548 -<br>27.656528,-65.245001 -27.656406,-65.245065 -<br>27.655697,-65.245187 -27.655118,-65.245753 -<br>27.655246,-65.245871 -27.654781,-65.245951 -<br>27.654432,-65.24655 -27.654529,-65.246666 -<br>27.65411,-65.247275 -27.654242,-65.247071 -<br>27.655013)))  |
| 5997 | Veinticinco de Mayo   | Tucumán | Juan B. Alberdi | Juan Bautista Alberdi | (((-65.632269 -27.589423,-65.631941 -<br>27.589524,-65.633081 -27.593235,-65.633469 -<br>27.593107,-65.632269 -27.589423)))  |
| 5998 | El Tabique            | Tucumán | Juan B. Alberdi | Juan Bautista Alberdi | (((-65.63368 -27.588998,-65.633626 -<br>27.588976,-65.633525 -27.588974,-65.632269 -<br>27.589423,-65.632713 -27.590787,-65.634292 -<br>27.590326,-65.63368 -27.588998)))  |



*[Firma manuscrita]*



Congreso de la Nación

13-PE-22

OD 304

861

|      |                            |         |                 |                       |   |
|------|----------------------------|---------|-----------------|-----------------------|---|
| 5999 | Finca Pujol                | Tucumán | Juan B. Alberdi | Juan Bautista Alberdi | (((-65.641738 -27.592702,-65.64201 - 27.593536,-65.642891 -27.59762,-65.643006 - 27.598245,-65.643459 -27.598186,-65.642716 - 27.594741,-65.642181 -27.591891,-65.641173 - 27.587597,-65.64095 -27.587626,-65.641062 - 27.588061,-65.641147 -27.58887,-65.641385 - 27.590505,-65.641597 -27.591075,-65.64182 - 27.592101,-65.641595 -27.592257,-65.638595 - 27.592792,-65.638414 -27.592707,-65.638224 - 27.592522,-65.638082 -27.592229,-65.637909 - 27.592279,-65.638027 -27.592671,-65.637718 - 27.592747,-65.637781 -27.592966,-65.634104 - 27.593607,-65.633973 -27.593612,-65.633899 - 27.593553,-65.633716 -27.593022,-65.633469 - 27.593107,-65.633081 -27.593235,-65.633209 - 27.59369,-65.633268 -27.59381,-65.633429 - 27.593902,-65.633682 -27.593946,-65.633958 - 27.593954,-65.641738 -27.592702))) |
| 6000 | Nuevo Hospital             | Tucumán | La Cocha        | La Cocha              | (((-65.584622 -27.760297,-65.583497 - 27.760471,-65.58373 -27.761655,-65.58488 - 27.761496,-65.584622 -27.760297)))   |
| 6001 | Loteo Campo                | Tucumán | La Cocha        | La Cocha              | (((-65.590145 -27.779568,-65.590904 - 27.77941,-65.590993 -27.779447,-65.591634 - 27.779332,-65.591838 -27.780253,-65.591724 - 27.780507,-65.591671 -27.780755,-65.590967 - 27.780901,-65.591117 -27.781515,-65.590816 - 27.781575,-65.590731 -27.781555,-65.590676 - 27.781503,-65.590145 -27.779568)))  |
| 6002 | El Porvenir                | Tucumán | La Cocha        | La Cocha              | (((-65.569169 -27.769447,-65.569196 - 27.769684,-65.568763 -27.769689,-65.567399 - 27.769776,-65.567472 -27.770231,-65.564295 - 27.770581,-65.564225 -27.769978,-65.567194 - 27.769627,-65.569169 -27.769447)))   |
| 6003 | La Via                     | Tucumán | Leales          | Pala Pala             | (((-65.21615 -27.054677,-65.215568 - 27.054912,-65.213275 -27.05104,-65.213106 - 27.050778,-65.213112 -27.050609,-65.212609 - 27.049842,-65.212988 -27.049685,-65.213715 - 27.050874,-65.21615 -27.054677)))  |
| 6004 | San Nicolás                | Tucumán | Leales          | Río Colorado          | (((-65.35827 -27.152188,-65.357921 - 27.152259,-65.357947 -27.152379,-65.357604 - 27.152469,-65.358716 -27.156806,-65.35839 - 27.156891,-65.358484 -27.157346,-65.358797 - 27.157889,-65.359072 -27.159066,-65.359078 - 27.159919,-65.359524 -27.164043,-65.359899 - 27.164043,-65.359935 -27.165442,-65.36031 - 27.16538,-65.360129 -27.162737,-65.359521 - 27.157456,-65.359831 -27.157023,-65.359708 - 27.156041,-65.359553 -27.155536,-65.359017 - 27.155569,-65.35827 -27.152188)))  |
| 6005 | San José de Buena Vista    | Tucumán | Leales          | Río Colorado          | (((-65.370349 -27.115179,-65.366008 - 27.122653,-65.366008 -27.122821,-65.365237 - 27.124141,-65.365503 -27.124292,-65.370845 - 27.115396,-65.370349 -27.115179)))  |
| 6006 | San José de Buena Vista II | Tucumán | Leales          | Río Colorado          | (((-65.362208 -27.129025,-65.361554 - 27.130156,-65.361723 -27.13026,-65.357199 -   |



*[Firmas manuscritas]*



Congreso de la Nación

13-PE-22  
OD 304  
862

|      |                       |         |          |                   |  |
|------|-----------------------|---------|----------|-------------------|--|
|      |                       |         |          |                   | 27.137896,-65.357493 -27.138,-65.358057 -<br>27.137914,-65.361989 -27.131069,-65.362162 -<br>27.130364,-65.362752 -27.129266,-65.362208 -<br>27.129025)))  |
| 6007 | El Mollar             | Tucumán | Lules    | El Manantial      | ((( -65.282782 -26.842223,-65.282403 -<br>26.842293,-65.282058 -26.841052,-65.281874 -<br>26.840431,-65.28556 -26.839803,-65.285902 -<br>26.841241,-65.286021 -26.841718,-65.285173 -<br>26.841869,-65.282782 -26.842223)))  |
| 6008 | Colonia Chazal        | Tucumán | Lules    | Ingenio San Pablo | ((( -65.321714 -26.844083,-65.321828 -<br>26.844733,-65.322694 -26.848233,-65.322361 -<br>26.848299,-65.322911 -26.850218,-65.324551 -<br>26.849158,-65.325043 -26.851709,-65.323335 -<br>26.851939,-65.323489 -26.852636,-65.322199 -<br>26.852877,-65.322364 -26.85147,-65.32257 -<br>26.851274,-65.322811 -26.85117,-65.321942 -<br>26.847128,-65.321182 -26.844191,-65.321714 -<br>26.844083)))  |
| 6009 | Ampliación Avellaneda | Tucumán | Monteros | Santa Lucía       | ((( -65.533957 -27.098307,-65.533019 -<br>27.098937,-65.532877 -27.099053,-65.532831 -<br>27.099148,-65.532863 -27.099211,-65.533584 -<br>27.099464,-65.53424 -27.099601,-65.534587 -<br>27.099656,-65.534614 -27.099786,-65.533234 -<br>27.100003,-65.5331 -27.099677,-65.532719 -<br>27.099532,-65.532417 -27.099402,-65.532269 -<br>27.099258,-65.531318 -27.098875,-65.531328 -<br>27.098663,-65.531539 -27.098614,-65.531743 -<br>27.098213,-65.531564 -27.09801,-65.531797 -<br>27.097603,-65.532088 -27.097638,-65.53225 -<br>27.097459,-65.532317 -27.097263,-65.532112 -<br>27.097257,-65.531953 -27.097233,-65.53165 -<br>27.096716,-65.532014 -27.096479,-65.532126 -<br>27.096627,-65.532178 -27.096594,-65.532319 -<br>27.096783,-65.53249 -27.096661,-65.53255 -<br>27.096739,-65.532733 -27.096651,-65.532932 -<br>27.096831,-65.532819 -27.097022,-65.533957 -<br>27.098307))) |
| 6010 | Zabaleta              | Tucumán | Monteros | Santa Lucía       | ((( -65.540657 -27.087254,-65.540727 -<br>27.087424,-65.539818 -27.088002,-65.539936 -<br>27.088192,-65.539923 -27.088317,-65.539759 -<br>27.088399,-65.539578 -27.088224,-65.539232 -<br>27.088428,-65.539357 -27.088617,-65.539023 -<br>27.088779,-65.538982 -27.089266,-65.538184 -<br>27.08936,-65.538089 -27.089171,-65.538161 -<br>27.089119,-65.537743 -27.088644,-65.537594 -<br>27.088463,-65.537 -27.088766,-65.536876 -<br>27.088564,-65.536901 -27.088454,-65.536805 -<br>27.088336,-65.536526 -27.08795,-65.53682 -<br>27.087796,-65.536939 -27.087989,-65.537099 -<br>27.088267,-65.537451 -27.08805,-65.538116 -<br>27.088827,-65.540657 -27.087254)))  |
| 6011 | La Granja II          | Tucumán | Monteros | Villa Quinteros   | ((( -65.548001 -27.263975,-65.54818 -27.2646,-<br>65.546277 -27.264927,-65.546245 -27.264609,-<br>65.546828 -27.264453,-65.546799 -27.264354,-<br>65.547279 -27.264249,-65.547311 -27.264339,-<br>65.547641 -27.264247,-65.547603 -27.264055,-<br>65.548001 -27.263975)))  |




*[Firma manuscrita]*



Congreso de la Nación

13-PE-22  
OD 304  
863

|      |                               |         |           |                 |   |
|------|-------------------------------|---------|-----------|-----------------|---|
| 6012 | Usina II                      | Tucumán | Monteros  | Villa Quinteros | (((-65.547279 -27.264249,-65.546799 -27.264354,-65.546828 -27.264453,-65.546245 -27.264609,-65.546068 -27.264613,-65.545422 -27.262222,-65.545825 -27.262138,-65.546034 -27.26284,-65.546813 -27.262687,-65.547279 -27.264249)))  |
| 6013 | San Cayetano                  | Tucumán | Monteros  | Villa Quinteros | (((-65.545055 -27.242487,-65.545287 -27.243509,-65.544111 -27.243735,-65.543516 -27.242866,-65.543498 -27.242752,-65.545055 -27.242487)))   |
| 6014 | Ampliación Virgen Del Rosario | Tucumán | Río Chico | Río Chico       | (((-65.631679 -27.477985,-65.631767 -27.478515,-65.629098 -27.479124,-65.628962 -27.478281,-65.631679 -27.477985)))   |
| 6015 | La Cortada                    | Tucumán | Río Chico | Santa Ana       | (((-65.692166 -27.470793,-65.692193 -27.471068,-65.691554 -27.471126,-65.691476 -27.471269,-65.691574 -27.471391,-65.691639 -27.471554,-65.691714 -27.471687,-65.691795 -27.471796,-65.691839 -27.471935,-65.691829 -27.472207,-65.690963 -27.472292,-65.690949 -27.471738,-65.690793 -27.471497,-65.690749 -27.470926,-65.692166 -27.470793))) |
| 6016 | Belgrano                      | Tucumán | Río Chico | Santa Ana       | (((-65.683995 -27.465034,-65.684102 -27.467343,-65.683037 -27.467439,-65.682823 -27.465396,-65.682573 -27.465401,-65.682436 -27.464147,-65.682752 -27.464132,-65.682894 -27.465074,-65.683995 -27.465034)))   |
| 6017 | El Parque                     | Tucumán | Río Chico | Santa Ana       | (((-65.680811 -27.474462,-65.680966 -27.475848,-65.679319 -27.475987,-65.679197 -27.474595,-65.680811 -27.474462)))   |
| 6018 | Parroquia                     | Tucumán | Río Chico | Santa Ana       | (((-65.675869 -27.47211,-65.676014 -27.473692,-65.67371 -27.473901,-65.673555 -27.472303,-65.675869 -27.47211)))  |
| 6019 | Ampliación San Nicolás        | Tucumán | Río Chico | Santa Ana       | (((-65.704403 -27.474718,-65.704456 -27.475167,-65.702183 -27.475472,-65.702107 -27.474981,-65.70211 -27.47429,-65.702881 -27.474212,-65.703005 -27.474852,-65.704403 -27.474718)))   |
| 6020 | Cruce Colegial                | Tucumán | Río Chico | Santa Ana       | (((-65.693905 -27.471937,-65.694013 -27.473098,-65.694073 -27.473314,-65.694325 -27.475462,-65.694027 -27.475493,-65.693882 -27.473857,-65.69364 -27.471968,-65.693905 -27.471937)))  |
| 6021 | Ampliación Colegial           | Tucumán | Río Chico | Santa Ana       | (((-65.693387 -27.47755,-65.690948 -27.477768,-65.691026 -27.478464,-65.692317 -27.478378,-65.692429 -27.479324,-65.692291 -27.479353,-65.692358 -27.479994,-65.69005 -27.480207,-65.68999 -27.479774,-65.688902 -27.479881,-65.688681 -27.478022,-65.688526 -27.476986,-65.69323 -27.47651,-65.693387 -27.47755)))                             |



*[Firmas manuscritas]*



Congreso de la Nación

13-PE-22  
OD 304  
864

|      |                                  |         |                |                   |  |
|------|----------------------------------|---------|----------------|-------------------|--|
| 6022 | Ampliación Raúl Ricardo Alfonsín | Tucumán | Simoca         | Simoca            | ((( -65.360467 -27.251915, -65.359096 -27.252352, -65.35965 -27.254921, -65.361049 -27.254686, -65.360467 -27.251915)))  |
| 6023 | Matadero                         | Tucumán | Simoca         | Simoca            | ((( -65.343976 -27.261917, -65.344384 -27.261867, -65.34444 -27.262317, -65.345078 -27.262244, -65.345167 -27.262699, -65.34449 -27.262772, -65.344482 -27.263323, -65.344175 -27.263351, -65.343976 -27.261917)))   |
| 6024 | Finca Mote                       | Tucumán | Simoca         | Simoca            | ((( -65.349375 -27.264535, -65.349368 -27.265189, -65.347092 -27.265264, -65.347099 -27.26461, -65.349375 -27.264535)))  |
| 6025 | La Via                           | Tucumán | Simoca         | Simoca            | ((( -65.353346 -27.256032, -65.35311 -27.256025, -65.353249 -27.254521, -65.353389 -27.253468, -65.353414 -27.253227, -65.353671 -27.250519, -65.35415 -27.245936, -65.35437 -27.245944, -65.354143 -27.248457, -65.353892 -27.250524, -65.353346 -27.256032)))  |
| 6026 | La Fronterita                    | Tucumán | Tafi del Valle | Amaicha Del Valle | ((( -65.87611 -26.611571, -65.876619 -26.612682, -65.876283 -26.613209, -65.875912 -26.614877, -65.875505 -26.614877, -65.874836 -26.614594, -65.874868 -26.614226, -65.874659 -26.613864, -65.874377 -26.613511, -65.873558 -26.614184, -65.873339 -26.613471, -65.875471 -26.611616, -65.875664 -26.611577, -65.875888 -26.611226, -65.87611 -26.611571)))   |
| 6027 | El Tío                           | Tucumán | Tafi del Valle | Amaicha Del Valle | ((( -65.879017 -26.586139, -65.875486 -26.586793, -65.874376 -26.587053, -65.873856 -26.587337, -65.873437 -26.587549, -65.873137 -26.587222, -65.873869 -26.586906, -65.873627 -26.586451, -65.875666 -26.585821, -65.875158 -26.58483, -65.874547 -26.585102, -65.873965 -26.584023, -65.874692 -26.583634, -65.873705 -26.582828, -65.874651 -26.581351, -65.876806 -26.582508, -65.877256 -26.58288, -65.877703 -26.583358, -65.878252 -26.583217, -65.87867 -26.58388, -65.879258 -26.583622, -65.879244 -26.583097, -65.879542 -26.58301, -65.879787 -26.584528, -65.880442 -26.584354, -65.880722 -26.584866, -65.881467 -26.584686, -65.88238 -26.587217, -65.88126 -26.587349, -65.880655 -26.587033, -65.879709 -26.587194, -65.879017 -26.586139))) |
| 6028 | El Mirador                       | Tucumán | Tafi del Valle | Amaicha Del Valle | ((( -65.922438 -26.601052, -65.922337 -26.601895, -65.922874 -26.601895, -65.922269 -26.602458, -65.92166 -26.602795, -65.921041 -26.603016, -65.920734 -26.603412, -65.920222 -26.603494, -65.919403 -26.603052, -65.91764 -26.603542, -65.916297 -26.604168, -65.914904 -26.604351, -65.914651 -26.603075, -65.915156 -26.602995, -65.914971 -26.602106, -65.916303 -26.601622, -65.915853 -26.600086, -65.916611 -26.59993, -65.916448 -26.599047, -65.916902 -26.598861, -65.916678 -26.598363, -65.916213 -26.597935, -65.914909 -26.598124, -65.914935 -26.59738, -65.915641 -26.597416, -65.916207 -26.597308, -65.917404 -26.597499, -65.917542 -  |



*[Firma manuscrita]*





Congreso de la Nación

13-PE-22  
OD 304  
865

|      |                       |         |                |                      |   |
|------|-----------------------|---------|----------------|----------------------|---|
|      |                       |         |                |                      | 26.597675,-65.918561 -26.597821,-65.91951 -<br>26.597887,-65.920592 -26.598018,-65.920145 -<br>26.596262,-65.923465 -26.595545,-65.924558 -<br>26.599911,-65.925193 -26.600542,-65.922438 -<br>26.601052)))   |
| 6029 | Barrio<br>Estudiantes | Tucumán | Tafi del Valle | Amaicha Del<br>Valle | ((( -65.867896 -26.626208,-65.869122 -<br>26.624687,-65.870162 -26.623277,-65.871076 -<br>26.622317,-65.870847 -26.622133,-65.871002 -<br>26.621936,-65.871481 -26.621308,-65.871726 -<br>26.621461,-65.871818 -26.621449,-65.872198 -<br>26.621177,-65.873029 -26.620506,-65.872869 -<br>26.620295,-65.873209 -26.619899,-65.873496 -<br>26.620238,-65.87389 -26.619745,-65.874325 -<br>26.620106,-65.87483 -26.61949,-65.875255 -<br>26.618929,-65.874776 -26.61851,-65.875962 -<br>26.617363,-65.87668 -26.616446,-65.877068 -<br>26.616965,-65.87717 -26.616889,-65.877517 -<br>26.617298,-65.878002 -26.617845,-65.877055 -<br>26.618704,-65.87783 -26.619584,-65.876776 -<br>26.620394,-65.877539 -26.621267,-65.876558 -<br>26.621883,-65.877036 -26.622289,-65.876548 -<br>26.622601,-65.87605 -26.622185,-65.875657 -<br>26.622535,-65.87436 -26.622372,-65.873684 -<br>26.62284,-65.873841 -26.623527,-65.873615 -<br>26.623623,-65.873139 -26.623009,-65.871141 -<br>26.625642,-65.870762 -26.625807,-65.87036 -<br>26.626746,-65.87061 -26.627313,-65.870806 -<br>26.628025,-65.871282 -26.628994,-65.870515 -<br>26.629753,-65.870309 -26.629347,-65.870184 -<br>26.629,-65.870169 -26.628631,-65.869891 -<br>26.628219,-65.869053 -26.627342,-65.869001 -<br>26.627079,-65.867896 -26.626208))) |
| 6030 | El Remate             | Tucumán | Tafi del Valle | Amaicha Del<br>Valle | ((( -65.867896 -26.626208,-65.869001 -<br>26.627079,-65.869053 -26.627342,-65.869891 -<br>26.628219,-65.870169 -26.628631,-65.870184 -<br>26.629,-65.870309 -26.629347,-65.870515 -<br>26.629753,-65.870616 -26.629954,-65.870845 -<br>26.6302,-65.870454 -26.630464,-65.870089 -<br>26.629998,-65.868739 -26.631454,-65.867385 -<br>26.632223,-65.866091 -26.632068,-65.866142 -<br>26.632598,-65.866075 -26.632993,-65.864973 -<br>26.63265,-65.86497 -26.632481,-65.864748 -<br>26.632457,-65.86474 -26.631717,-65.865375 -<br>26.631019,-65.865242 -26.63096,-65.865488 -<br>26.630651,-65.865179 -26.630075,-65.866023 -<br>26.628651,-65.866513 -26.627919,-65.867896 -<br>26.626208)))   |
| 6031 | Yasyamayo             | Tucumán | Tafi del Valle | Amaicha Del<br>Valle | ((( -65.841628 -26.461589,-65.842237 -<br>26.462386,-65.841186 -26.462752,-65.840395 -<br>26.464469,-65.839219 -26.464625,-65.837928 -<br>26.465409,-65.837409 -26.464113,-65.838013 -<br>26.46373,-65.83774 -26.463385,-65.841628 -<br>26.461589)))  |
| 6032 | La Banda de<br>Abajo  | Tucumán | Tafi del Valle | Amaicha Del<br>Valle | ((( -65.921921 -26.587003,-65.920746 -<br>26.587706,-65.919737 -26.588036,-65.919555 -<br>26.586484,-65.91963 -26.58564,-65.920949 -<br>26.585595,-65.921209 -26.584454,-65.921556 -<br>26.583338,-65.922017 -26.583006,-65.922542 -<br>26.583637,-65.923586 -26.5836,-65.924455 -<br>26.582842,-65.924944 -26.583394,-65.925823 -<br>26.582712,-65.926181 -26.583167,-65.931672 -  |





Congreso de la Nación

13-PE-22  
OD 304  
866

|      |                       |         |                |                   |  |
|------|-----------------------|---------|----------------|-------------------|--|
|      |                       |         |                |                   | 26.578552,-65.932132 -26.579163,-65.929891 -<br>26.580948,-65.930466 -26.581517,-65.929535 -<br>26.582166,-65.930121 -26.582731,-65.927762 -<br>26.584695,-65.928592 -26.585696,-65.926831 -<br>26.586432,-65.925906 -26.587067,-65.926213 -<br>26.587712,-65.924205 -26.587548,-65.922315 -<br>26.588054,-65.921921 -26.587003)))   |
| 6033 | La Banda de los Zazos | Tucumán | Tafi del Valle | Amaicha Del Valle | (((65.877618 -26.611401,-65.876619 -<br>26.612682,-65.87611 -26.611571,-65.875888 -<br>26.611226,-65.875338 -26.610152,-65.876686 -<br>26.609517,-65.876402 -26.609087,-65.876792 -<br>26.608906,-65.876434 -26.60853,-65.875984 -<br>26.608415,-65.875742 -26.608238,-65.875444 -<br>26.607928,-65.875326 -26.607322,-65.874906 -<br>26.606983,-65.875489 -26.606777,-65.875827 -<br>26.607181,-65.876359 -26.608161,-65.877189 -<br>26.607733,-65.878981 -26.610279,-65.878506 -<br>26.610474,-65.877618 -26.611401)))   |
| 6034 | La Banda de Amaicha   | Tucumán | Tafi del Valle | Amaicha Del Valle | (((65.89469 -26.596173,-65.896226 -<br>26.596709,-65.896541 -26.597258,-65.898193 -<br>26.597559,-65.899377 -26.598297,-65.896768 -<br>26.600464,-65.895772 -26.600565,-65.89466 -<br>26.60122,-65.893485 -26.602046,-65.893264 -<br>26.602494,-65.892625 -26.602845,-65.891954 -<br>26.602834,-65.89138 -26.603209,-65.891048 -<br>26.603852,-65.889807 -26.604528,-65.888998 -<br>26.604481,-65.887582 -26.604722,-65.886319 -<br>26.604731,-65.885766 -26.604929,-65.88566 -<br>26.604702,-65.885309 -26.604746,-65.885014 -<br>26.604264,-65.885726 -26.603361,-65.88605 -<br>26.602829,-65.886575 -26.602096,-65.887897 -<br>26.602525,-65.888806 -26.602178,-65.889144 -<br>26.602629,-65.890666 -26.602327,-65.890402 -<br>26.601879,-65.892268 -26.601274,-65.891981 -<br>26.600759,-65.891406 -26.600756,-65.891331 -<br>26.599909,-65.892692 -26.599024,-65.892602 -<br>26.598493,-65.893808 -26.598363,-65.893064 -<br>26.594835,-65.89419 -26.594659,-65.89469 -<br>26.596173))) |
| 6035 | Pucará                | Tucumán | Tafi del Valle | Colaiao Del Valle | (((66.036374 -26.496488,-66.035728 -<br>26.496738,-66.034085 -26.497484,-66.033939 -<br>26.497171,-66.033463 -26.497577,-66.032983 -<br>26.497645,-66.032515 -26.496213,-66.031934 -<br>26.496236,-66.031377 -26.49646,-66.030598 -<br>26.49646,-66.029451 -26.496786,-66.028749 -<br>26.495385,-66.029976 -26.49467,-66.03007 -<br>26.494532,-66.031181 -26.493754,-66.030831 -<br>26.49197,-66.034837 -26.490771,-66.034755 -<br>26.490493,-66.035309 -26.490281,-66.035425 -<br>26.490494,-66.037975 -26.489226,-66.03845 -<br>26.489233,-66.03876 -26.490205,-66.038771 -<br>26.490693,-66.03822 -26.490785,-66.03809 -<br>26.490724,-66.03733 -26.491527,-66.037404 -<br>26.491748,-66.036903 -26.492094,-66.036315 -<br>26.492267,-66.036574 -26.493754,-66.036305 -<br>26.493799,-66.035504 -26.494503,-66.035807 -<br>26.495146,-66.036374 -26.496488)))   |
| 6036 | Los Grateos           | Tucumán | Tafi del Valle | Tafi Del Valle    | (((65.701178 -26.847297,-65.701066 -<br>26.847491,-65.700803 -26.847441,-65.700366 -<br>26.847297,-65.700168 -26.847175,-65.699959 -<br>26.846802,-65.699028 -26.847309,-65.698985 -   |



*[Firma manuscrita]*



Congreso de la Nación

13-PE-22  
OD 304  
867

|      |                |         |            |             |   |
|------|----------------|---------|------------|-------------|---|
|      |                |         |            |             | 26.847509,-65.698516 -26.847784,-65.698378 -<br>26.847784,-65.698116 -26.847903,-65.69806 -<br>26.847803,-65.698753 -26.847409,-65.698853 -<br>26.847253,-65.698947 -26.847141,-65.699649 -<br>26.846766,-65.699602 -26.846603,-65.699394 -<br>26.846436,-65.698588 -26.845449,-65.69815 -<br>26.845324,-65.698319 -26.845074,-65.698444 -<br>26.845105,-65.698588 -26.845092,-65.698831 -<br>26.844917,-65.699 -26.845011,-65.698969 -<br>26.845224,-65.699225 -26.845461,-65.699375 -<br>26.845505,-65.699994 -26.846217,-65.700767 -<br>26.846958,-65.701178 -26.847297))) |
| 6037 | Nueva Vida     | Tucumán | Tafi Viejo | Las Talitas | (((65.188593 -26.759905,-65.189168 -<br>26.761506,-65.189311 -26.761941,-65.1886 -<br>26.762078,-65.18789 -26.760051,-65.188593 -<br>26.759905)))   |
| 6038 | Finca Lorentti | Tucumán | Tafi Viejo | Tafi Viejo  | (((65.248301 -26.719799,-65.249122 -<br>26.721825,-65.249155 -26.721988,-65.24899 -<br>26.722067,-65.248928 -26.721911,-65.248095 -<br>26.719852,-65.248301 -26.719799)))   |
| 6039 | La Saenz Peña  | Tucumán | Tafi Viejo | Tafi Viejo  | (((65.255283 -26.737048,-65.255608 -<br>26.736974,-65.255325 -26.735897,-65.255006 -<br>26.735969,-65.255283 -26.737048)),(-65.256262<br>-26.740954,-65.256646 -26.740883,-65.255784 -<br>26.737672,-65.255462 -26.73773,-65.256262 -<br>26.740954)),((-65.256755 -26.741326,-65.25634<br>-26.741404,-65.256705 -26.742986,-65.257131 -<br>26.742905,-65.256755 -26.741326)))   |
| 6040 | Sin Nombre     | Tucumán | Tafi Viejo | Tafi Viejo  | (((65.289896 -26.72316,-65.289091 -<br>26.723465,-65.289184 -26.723748,-65.285648 -<br>26.725348,-65.284844 -26.726047,-65.284997 -<br>26.72653,-65.285884 -26.726723,-65.287733 -<br>26.725277,-65.2896 -26.724478,-65.289894 -<br>26.724049,-65.289896 -26.72316)))   |
| 6041 | La Picada      | Tucumán | Tafi Viejo | Tafi Viejo  | (((65.287828 -26.739195,-65.287564 -<br>26.73925,-65.287957 -26.740518,-65.287746 -<br>26.740558,-65.287797 -26.740754,-65.287876 -<br>26.740929,-65.288235 -26.740892,-65.28819 -<br>26.740589,-65.287828 -26.739195)))  |
| 6042 | Finca Michal   | Tucumán | Tafi Viejo | Tafi Viejo  | (((65.292228 -26.750004,-65.29249 -<br>26.750312,-65.292154 -26.750442,-65.291061 -<br>26.749223,-65.291076 -26.74888,-65.291036 -<br>26.748695,-65.29095 -26.748457,-65.290376 -<br>26.747325,-65.29032 -26.747089,-65.289947 -<br>26.745657,-65.290333 -26.745563,-65.29059 -<br>26.747007,-65.29109 -26.748226,-65.291312 -<br>26.748387,-65.291349 -26.748972,-65.292127 -<br>26.749885,-65.292296 -26.74977,-65.292396 -<br>26.749912,-65.292228 -26.750004)))   |
| 6043 | Eva Perón      | Tucumán | Tafi Viejo | Tafi Viejo  | (((65.247744 -26.745367,-65.247935 -<br>26.746412,-65.245571 -26.746891,-65.245347 -<br>26.745827,-65.247744 -26.745367)))  |
| 6044 | Marco          | Tucumán | Tafi Viejo | Tafi Viejo  | (((65.257539 -26.746958,-65.257502 -  |





Congreso de la Nación

13-PE-22

OD 304

868

|      |                         |         |            |                                    |  |
|------|-------------------------|---------|------------|------------------------------------|--|
|      | Avellaneda              |         |            |                                    | 26.747031,-65.257234 -26.747105,-65.257196 -<br>26.747068,-65.25684 -26.747129,-65.256544 -<br>26.747185,-65.256441 -26.746637,-65.25656 -<br>26.746623,-65.256541 -26.746527,-65.256682 -<br>26.746499,-65.256575 -26.746,-65.257273 -<br>26.745875,-65.257539 -26.746958)))  |
| 6045 | Ampliación Eva Perón    | Tucumán | Tafi Viejo | Tafi Viejo                         | (((-65.245272 -26.745826,-65.245526 -<br>26.746915,-65.244715 -26.747076,-65.244447 -<br>26.745911,-65.245272 -26.745826)))  |
| 6046 | Ampliación Experimental | Tucumán | Tafi Viejo | Villa Mariano Moreno - El Colmenar | (((-65.177692 -26.777071,-65.178872 -<br>26.776887,-65.179206 -26.77837,-65.178553 -<br>26.778502,-65.178385 -26.777654,-65.177826 -<br>26.777775,-65.177692 -26.777071)))   |
| 6047 | El Milagro              | Tucumán | Trancas    | San Pedro De Colalao               | (((-65.507707 -26.240886,-65.506644 -<br>26.243363,-65.505088 -26.242666,-65.504742 -<br>26.242342,-65.505215 -26.240901,-65.505442 -<br>26.240432,-65.505513 -26.240451,-65.505595 -<br>26.24042,-65.505628 -26.240349,-65.505685 -<br>26.240187,-65.505731 -26.240134,-65.50583 -<br>26.240101,-65.506306 -26.240383,-65.506933 -<br>26.240649,-65.507707 -26.240886)))  |
| 6048 | Costanera II            | Tucumán | Trancas    | San Pedro De Colalao               | (((-65.50235 -26.237035,-65.502157 -<br>26.237273,-65.501812 -26.236957,-65.500209 -<br>26.235954,-65.499683 -26.235636,-65.499881 -<br>26.235394,-65.50235 -26.237035)))  |
| 6049 | Ampliación Bancaria     | Tucumán | Trancas    | San Pedro De Colalao               | (((-65.503194 -26.247651,-65.503246 -<br>26.247653,-65.503252 -26.24801,-65.50243 -<br>26.247994,-65.502384 -26.248431,-65.501697 -<br>26.248349,-65.501498 -26.247795,-65.501575 -<br>26.247493,-65.501632 -26.246524,-65.503157 -<br>26.246503,-65.503194 -26.247651)))  |
| 6050 | La Esperanza            | Tucumán | Trancas    | San Pedro De Colalao               | (((-65.505018 -26.246983,-65.503445 -<br>26.250564,-65.503102 -26.250618,-65.50266 -<br>26.250649,-65.502576 -26.250607,-65.502561 -<br>26.250433,-65.502444 -26.250312,-65.502406 -<br>26.250009,-65.502235 -26.249819,-65.501939 -<br>26.249275,-65.501853 -26.248828,-65.501569 -<br>26.248365,-65.501697 -26.248349,-65.502384 -<br>26.248431,-65.50243 -26.247994,-65.503252 -<br>26.24801,-65.503246 -26.247653,-65.503194 -<br>26.247651,-65.503157 -26.246503,-65.503786 -<br>26.246496,-65.504078 -26.246532,-65.504511 -<br>26.246715,-65.505018 -26.246983))) |
| 6051 | Costanera               | Tucumán | Trancas    | San Pedro De Colalao               | (((-65.494842 -26.224952,-65.494147 -<br>26.225395,-65.494249 -26.225466,-65.494479 -<br>26.225632,-65.494732 -26.225881,-65.494965 -<br>26.226114,-65.495154 -26.226553,-65.495376 -<br>26.227098,-65.495471 -26.227454,-65.495467 -<br>26.22794,-65.495479 -26.228501,-65.495538 -<br>26.228873,-65.495834 -26.228723,-65.49589 -<br>26.228312,-65.495858 -26.227695,-65.495763 -<br>26.226822,-65.495518 -26.226075,-65.494842 -<br>26.224952)))  |



Handwritten signatures and initials.



Congreso de la Nación

13-PE-22  
OD 304  
869

|      |                 |         |         |                  |   |
|------|-----------------|---------|---------|------------------|---|
| 6052 | Villa Vieja     | Tucumán | Trancas | Villa De Trancas | (((65.275755 -26.2211,-65.276154 -26.218807,-65.271282 -26.218092,-65.270837 -26.221085,-65.271762 -26.221168,-65.271858 -26.223643,-65.273925 -26.22399,-65.27408 -26.223214,-65.275338 -26.223495,-65.275632 -26.221807,-65.272567 -26.221217,-65.272627 -26.220914,-65.273009 -26.220975,-65.273045 -26.22069,-65.275755 -26.2211)))   |
| 6053 | Vipos de Arriba | Tucumán | Trancas | Vipo             | (((65.348369 -26.481623,-65.348295 -26.481188,-65.350857 -26.481337,-65.350868 -26.48101,-65.350293 -26.480373,-65.349502 -26.480071,-65.34926 -26.480108,-65.348956 -26.480316,-65.348547 -26.480418,-65.348304 -26.480409,-65.348107 -26.480288,-65.347935 -26.480085,-65.347779 -26.479479,-65.346578 -26.478996,-65.346231 -26.479095,-65.345878 -26.479318,-65.345751 -26.479442,-65.345546 -26.479633,-65.345313 -26.480116,-65.345012 -26.48101,-65.345653 -26.48107,-65.345677 -26.481381,-65.345736 -26.481681,-65.345787 -26.481844,-65.345997 -26.481935,-65.346098 -26.482059,-65.346132 -26.482277,-65.346107 -26.482491,-65.345901 -26.482869,-65.345847 -26.48309,-65.345859 -26.483426,-65.34591 -26.48382,-65.34574 -26.486822,-65.347002 -26.486874,-65.347249 -26.482477,-65.347488 -26.482374,-65.347485 -26.48175,-65.348369 -26.481623))) |



*[Firma manuscrita]*